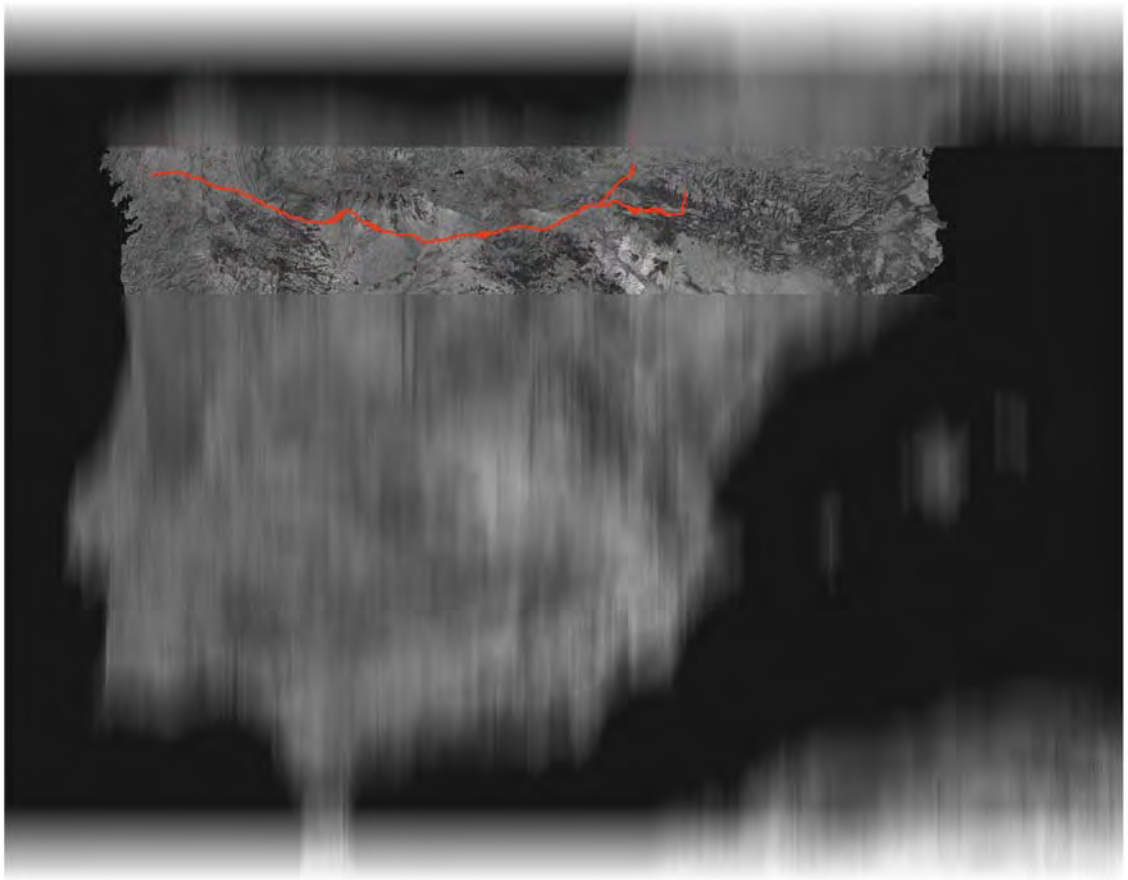

ROUTE OF SANTIAGO DE COMPOSTELA

(REF.: 669)

RETROSPECTIVE INVENTORY - ASSOCIATED COMPONENTS

Volume V/VII: Castilla y León 2. Palencia, León oriental y León capital

Consejo Jacobeo

MARCH | 2014

GENERAL INDEX

VOLUMES	CODES
I. Aragón: Huesca y Zaragoza	1 - 148
II. Navarra	149 - 526
III. La Rioja	527 - 610
IV. Castilla y León 1: Burgos	979 - 1 315
V. Castilla y León 2: Palencia, León oriental y León capital	1 316 - 1 672
VI. Castilla y León 3: León occidental	1 673 - 1 912
VII. Galicia: Lugo y A Coruña	611 - 978

VOLUME V/VII: INDEX

Code	Name	Province	Municipality
1316	Stone pillar of Justice (Pillory)	Palencia	Itero de la Vega
1317	Church of San Pedro	Palencia	Itero de la Vega
1318	Hermitage of Piedad (Piety)	Palencia	Itero de la Vega
1319	Virgen del Pilar square house	Palencia	Itero de la Vega
1320	Parish Church of Asunción	Palencia	Melgar de Yuso
1321	Hermitage of Virgen de la Vega	Palencia	Melgar de Yuso
1322	House	Palencia	Melgar de Yuso
1323	Stone pillar of Justice (Pillory)	Palencia	Boadilla del Camino
1324	Parish Church	Palencia	Boadilla del Camino
1325	Typical granary	Palencia	Boadilla del Camino
1326	Parish Church of San Martín	Palencia	Fromista
1327	Church Santa María del Castillo	Palencia	Fromista
1328	Church of San Pedro	Palencia	Fromista
1329	Church of Virgen del Otero	Palencia	Fromista
1330	Pilgrims' Hospital	Palencia	Fromista
1331	City hall	Palencia	Fromista
1332	Old Chapel of Brotherhood	Palencia	Fromista
1333	Dwelling next to the railway	Palencia	Fromista
1334	5, Ingeniero Rivera street house	Palencia	Fromista
1335	House of Work	Palencia	Fromista
1336	4, Pozuelo street house	Palencia	Fromista
1337	Magistral Aguado street house	Palencia	Fromista
1338	House next to the castle	Palencia	Fromista
1339	Parish Church of La Magdalena	Palencia	Población de Campos
1340	Hermitage of El Socorro	Palencia	Población de Campos
1341	Hermitage of San Miguel	Palencia	Población de Campos
1342	House	Palencia	Población de Campos

Code	Name	Province	Municipality
1343	House with coat of arms	Palencia	Población de Campos
1344	Veracruz house	Palencia	Población de Campos
1345	House	Palencia	Población de Campos
1346	Typical granary	Palencia	Población de Campos
1347	Parish Church of San Lorenzo	Palencia	Revenga de Campos
1348	Carrion road house	Palencia	Revenga de Campos
1349	Carrion rd. side road house	Palencia	Revenga de Campos
1350	House	Palencia	Revenga de Campos
1351	Parish Church of Santa María	Palencia	Villovieco
1352	Parish Church of San Martín	Palencia	Villarmentero de Campos
1353	Primo de Rivera street house	Palencia	Villarmentero de Campos
1354	Parish Church of Santa María La Blanca	Palencia	Villalcazar de Sirga
1355	Communal granary	Palencia	Villalcazar de Sirga
1356	City hall	Palencia	Villalcazar de Sirga
1357	Hermitage Humilladero del Santo Cristo (The shrine of the Holy Christ)	Palencia	Villalcazar de Sirga
1358	Hermitage Virgen del Rio	Palencia	Villalcazar de Sirga
1359	Parish Church of Santiago	Palencia	Calzada de los Molinos
1360	Church of Santiago	Palencia	Carrión de los Condes
1361	Church of Santa María	Palencia	Carrión de los Condes
1362	Monastery of San Zoilo (St. Zoilus)	Palencia	Carrión de los Condes
1363	House next to Santiago	Palencia	Carrión de los Condes
1364	Parish Church of San Andrés	Palencia	Carrión de los Condes
1365	Monastery of Santa Clara	Palencia	Carrión de los Condes
1366	Hermitage of La Piedad (Piety Hermitage)	Palencia	Carrión de los Condes
1367	Church of Nuestra señora de Belen	Palencia	Carrión de los Condes
1368	Hermitage of San Juan de Cestillos	Palencia	Carrión de los Condes
1369	Church of San Julián	Palencia	Carrión de los Condes
1370	Hermitage of the Nazarenes	Palencia	Carrión de los Condes
1371	Church of San Franciso	Palencia	Carrión de los Condes
1372	Old Medieval Benevivere Abbey ruins	Palencia	Carrión de los Condes
1373	Convent of Carmelitas Order	Palencia	Carrión de los Condes

Code	Name	Province	Municipality
1374	City hall	Palencia	Carrión de los Condes
1375	Fountain	Palencia	Carrión de los Condes
1376	Immaculate Monument	Palencia	Carrión de los Condes
1377	Bridge over the Carrion river	Palencia	Carrión de los Condes
1378	Santa María square house	Palencia	Carrión de los Condes
1379	Santa María Rectory house	Palencia	Carrión de los Condes
1380	House	Palencia	Carrión de los Condes
1381	House	Palencia	Carrión de los Condes
1382	House (one floor) next to San Julián	Palencia	Carrión de los Condes
1383	House (two floors) next to San Julián	Palencia	Carrión de los Condes
1384	House	Palencia	Carrión de los Condes
1385	House with balconies at the corner	Palencia	Carrión de los Condes
1386	Velasco House	Palencia	Carrión de los Condes
1387	House	Palencia	Carrión de los Condes
1388	Aleros	Palencia	Carrión de los Condes
1389	Santiago square house	Palencia	Carrión de los Condes
1390	Santiago square dwelling houses	Palencia	Carrión de los Condes
1391	Santiago square house	Palencia	Carrión de los Condes
1392	Santiago square house	Palencia	Carrión de los Condes
1393	Old prison	Palencia	Carrión de los Condes
1394	House with coat of arms	Palencia	Carrión de los Condes
1395	Old Medieval Benevivere Abbey ruins	Palencia	Carrión de los Condes
1396	Maristas School (Marists' School)	Palencia	Carrión de los Condes
1397	Hospital	Palencia	Carrión de los Condes
1398	Our Lady of Mercy Home	Palencia	Carrión de los Condes
1399	Espiritu Santo School (Holy Spirit School)	Palencia	Carrión de los Condes
1400	House	Palencia	Carrión de los Condes
1401	Parish Church of San Andrés	Palencia	Bustillo del Páramo de Carrión
1402	Stone cross	Palencia	Bustillo del Páramo de Carrión
1403	Stone cross, part of the Via Crucis	Palencia	Bustillo del Páramo de Carrión
1404	Old parish Church Tower	Palencia	Cervatos de la Cueza

Code	Name	Province	Municipality
1405	Church of Santa Columba	Palencia	Cervatos de la Cueza
1406	Parish Church of Santa Columba	Palencia	Cervatos de la Cueza
1407	Parish Church of San Martín	Palencia	Cervatos de la Cueza
1408	Hermitage Tower of San Miguel	Palencia	Cervatos de la Cueza
1409	Parish Church of El Salvador	Palencia	Cervatos de la Cueza
1410	Parish Tower	Palencia	Cervatos de la Cueza
1411	Parish Church of Santiago	Palencia	Ledigos
1412	Parish Church of SantoTomás Apóstol (St. Thomas Apostle)	Palencia	Moratinos
1413	Parish Temple in San Martín de Fuente	Palencia	Moratinos
1414	Parish Church of Our Lady of La Era	Palencia	Moratinos
1415	Doorway	Palencia	Moratinos
1416	Parish Church of San Nicolás	Palencia	Moratinos
1417	Parish Church of San Vicente Martir	Palencia	Lagartos
1418	Public fountain	Palencia	Lagartos
1419	Parish Church of San Pedro	Palencia	Lagartos
1420	Parish Church of Santa María	Palencia	Lagartos
1421	Church of La Peregrina (the pilgrim) ruins	León	Sahagún de Campos
1422	Church of San Lorenzo	León	Sahagún de Campos
1423	Church of San Tirso	León	Sahagún de Campos
1424	Monastery of San Facundo ruins	León	Sahagún de Campos
1425	Parish Church of San Justo and Pastor	León	Sahagún de Campos
1426	Parish Church	León	Sahagún de Campos
1427	Parish Church of La Concepción	León	Sahagún de Campos
1428	Convent of San Benito	León	Sahagún de Campos
1429	Medieval Bridge	León	Sahagún de Campos
1430	San Benito Arch	León	Sahagún de Campos
1431	Church of San Juan de Sahagún	León	Sahagún de Campos
1432	Parish Church of the Holy Trinity	León	Sahagún de Campos
1433	Hermitage of Virgen del Puente	León	Sahagún de Campos
1434	53, Del Arco street house	León	Sahagún de Campos
1435	Benedictine Monastery of San Pedro de las Dueñas	León	Sahagún de Campos

Code	Name	Province	Municipality
1436	Casa de la Troya house	León	Sahagún de Campos
1437	Casino	León	Sahagún de Campos
1438	Bullring	León	Sahagún de Campos
1439	Pidgeon house in San Pedro de las Dueñas	León	Sahagún de Campos
1440	Pidgeon house on road to Cistierna	León	Sahagún de Campos
1441	Sahagún	León	Sahagún de Campos
1442	Hermitage of San Esteban	León	Calzada del Coto
1443	Church of San Pelayo	León	Calzada del Coto
1444	Hermitage of Our Lady of Perales	León	Bercianos del Real Camino
1445	Parish Church of El Salvador (The Saviour)	León	Bercianos del Real Camino
1446	Parish Church of San Pedro	León	El Burgo Ranero
1447	Church of San Bartolomé	León	El Burgo Ranero
1448	Hermitage of Las Angustias	León	El Burgo Ranero
1449	Parish Church of Asunción	León	El Burgo Ranero
1450	Bridge	León	El Burgo Ranero
1451	Parish Church of Santiago Apóstol (St. James the Greater)	León	Santas Martas
1452	Parish Church	León	Santas Martas
1453	Old Church	León	Santas Martas
1454	Parish Church	León	Santas Martas
1455	Church of La Immaculada	León	Santas Martas
1456	Walled enclosure	León	Mansilla de las Mulas
1457	Del Grano square (Grain square)	León	Mansilla de las Mulas
1458	Cylindrical Pidgeon house	León	Mansilla de las Mulas
1459	Church of Santa María	León	Mansilla de las Mulas
1460	Church of San Martín	León	Mansilla de las Mulas
1461	Convent of San Agustín	León	Mansilla de las Mulas
1462	Hermitage Virgen de Gracia	León	Mansilla de las Mulas
1463	Parish Church	León	Mansilla de las Mulas
1464	Monastery of Santa María de Sandoval	León	Mansilla Mayor
1465	Parish Church of Santa María	León	Mansilla Mayor
1466	Parish Church of San Miguel	León	Mansilla Mayor

Code	Name	Province	Municipality
1467	Parish Church of San Simón	León	Mansilla Mayor
1468	House of Lords Prada and Miranda	León	Mansilla Mayor
1469	Parish Church of San Esteban	León	Mansilla Mayor
1470	Parish Church of Our Lady	León	Villasabariego
1471	Parish Church of San Román	León	Villasabariego
1472	Parish Church of San Pelayo Martir	León	Villasabariego
1473	Parish Church of San Pedro	León	Villasabariego
1474	Parish Church	León	Villasabariego
1475	Parish Church of San Andrés	León	Villasabariego
1476	Parish Church of El Carmen	León	Villasabariego
1477	Parish Church of San Pelayo	León	Villasabariego
1478	Bridge	León	Villasabariego
1479	Bridge Neighbourhood house	León	Villasabariego
1480	Labradores Acomodados (affluent farmers) house	León	Villasabariego
1481	Parish Church of San Juan Degollado	León	Villasabariego
1482	Parish Church of San Pedro	León	Villasabariego
1483	Parish Church of San Nicolás	León	Villasabariego
1484	Martyr Church (Mirialba de la Ribera)	León	Villaturiel
1485	Parish Church	León	Villaturiel
1486	Pidgeon house	León	Villaturiel
1487	Parish Church	León	Villaturiel
1488	Parish Church	León	Villaturiel
1489	Church of San Juan Evangelista	León	Villaturiel
1490	Paleo-Christian Basilica ruins	León	Villaturiel
1491	Church of Our Lady of Las Nieves	León	Villaturiel
1492	Church of Our Lady Del Carmen	León	Villaturiel
1493	Parish Church	León	Villaturiel
1494	Parish Church of Santa Eulalia	León	Villaturiel
1495	Church Tower	León	Villaturiel
1496	Parish Church of Santo Tomás	León	Villaturiel
1497	Parish Church	León	Villaturiel

Code	Name	Province	Municipality
1498	Hermitage of Virgen de La Dolorosa (Our Lady of the Sorrows)	León	Villaturiel
1499	Pidgeon houses	León	Villaturiel
1500	Pidgeon houses	León	Villaturiel
1501	Church Our Lady De Las Candelas (of the Candles)	León	Villaturiel
1502	Ermitage of San Pedro de Alcántara	León	Villaturiel
1503	Church of the Immaculate Virgin	León	Valdefresno
1504	Church of San Esteban	León	Valdefresno
1505	Church of San Martín	León	Valdefresno
1506	Church of San Pedro Ad Vincula	León	Valdefresno
1507	Parish Church	León	Valdefresno
1508	Church of San Juan	León	Valdefresno
1509	Church of San Juan Bautista	León	Valdefresno
1510	Parish Church	León	Valdefresno
1511	Church of San Cornelio (St. Cornelius)	León	Valdefresno
1512	Church of San Juan	León	Valdefresno
1513	Church of El Salvador	León	Valdefresno
1514	Church of San Fabián and San Sebastián	León	Valdefresno
1515	Old Church	León	Valdefresno
1516	Church of San Miguel	León	Valdefresno
1517	Church of San Bartolomé	León	Valdefresno
1518	San Lorenzo neighbourhood	León	León
1519	Las Ventas neighbourhood	León	León
1520	Church of San José de Las Ventas	León	León
1521	Teaching School	León	León
1522	San Martín el Mercado Neighbourhood	León	León
1523	Market fountain	León	León
1524	Carvajal Chapel	León	León
1525	Fountain of San Martín	León	León
1526	Church of San Martín	León	León
1527	El Mercado neighbourhood	León	León
1528	City hall	León	León

Code	Name	Province	Municipality
1529	San Martín neighbourhood	León	León
1530	Palace of the Guzmanes	León	León
1531	Church of Santa María del Mercado	León	León
1532	Romanesque Palace within Santa Teresa School precinct	León	León
1533	Botines House	León	León
1534	Roman Walls	León	León
1535	Palace of Count Luna	León	León
1536	Convent of San Marcos	León	León
1537	Santa María Cathedral	León	León
1538	Church of San Isidoro	León	León
1539	Church of San Salvador de Palat del Rey	León	León
1540	City areas	León	León
1541	City areas	León	León
1542	City areas	León	León
1543	8, Fernandez Cadorniga street palace	León	León
1544	Historic-artisitic quarter (Calle Ancha)	León	León
1545	Villasinda Palace	León	León
1546	Chapel of Cristo de la Victoria (Christ of Victory)	León	León
1547	14, Ancha street house	León	León
1548	House of Las Camelias	León	León
1549	17, Ancha street house	León	León
1550	Church of San Miguel	León	León
1551	Church of San Pedro	León	León
1552	Hermanas Carmelitas Brotherhood School	León	León
1553	Nuestra Señora De Regla Hospital	León	León
1554	Ecclesiastic exchange building	León	León
1555	Archbishop's Palace	León	León
1556	Seminary	León	León
1557	Post office building	León	León
1558	Astorga street	León	León
1559	Abello S.A. chemical products	León	León

Code	Name	Province	Municipality
1560	Railway Station	León	León
1561	De la Rua street	León	León
1562	Santa Ana street and square	León	León
1563	Church of Santa Ana	León	León
1564	2, Fernando Regueral street house	León	León
1565	6, Torres de Omana square house	León	León
1566	1, Torres de Omana square Palace	León	León
1567	10, Cervantes street house	León	León
1568	4, Cervantes street house	León	León
1569	Sierra Pambley Institution	León	León
1570	3, Dámaso Merino street house	León	León
1571	Sopeña Cultural Work	León	León
1572	3, Corral de Villapérez street house	León	León
1573	Corral de Villapérez street Façade	León	León
1574	Palace of Doña Berenguela	León	León
1575	4, San Pelayo street house	León	León
1576	7, San Marcelo square house	León	León
1577	12, San Salvador del Nido street house	León	León
1578	2, Trastamara street house	León	León
1579	1, Escurial street house	León	León
1580	6, San Francisco street house	León	León
1581	Convent of Conceptionist Order	León	León
1582	1, San Francisco street house	León	León
1583	House of the Marquis of Jabalquinto	León	León
1584	Palace of the Gutiérrez	León	León
1585	16, Cardiles street house	León	León
1586	3, Cardiles street house	León	León
1587	Conde Luna street house	León	León
1588	3, Conde Luna street house	León	León
1589	5, Del Paso street house	León	León
1590	4, General Mola street house	León	León

Code	Name	Province	Municipality
1591	House of the Marquis of Lorenzana	León	León
1592	Church of Santa Marina	León	León
1593	Puerta Castillo, or Don Pelayo, Arch	León	León
1594	Old prison	León	León
1595	Fountain in San Isidoro square	León	León
1596	San Isidoro square house	León	León
1597	2, San Isidoro square house	León	León
1598	Escuelas del Cid building	León	León
1599	14, Fernando Regueral street house	León	León
1600	18, Ordoño II street house	León	León
1601	16, Ordoño II street house	León	León
1602	14, Ordoño II street house	León	León
1603	4, Ordoño II street house	León	León
1604	Hygiene County Institute	León	León
1605	Emergency Hospital	León	León
1606	2, Santo Domingo square building	León	León
1607	Banco de Bilbao Building	León	León
1608	Fountain in San Marcelo square	León	León
1609	Church of San Marcelo	León	León
1610	Nuevo Recreo Industrial (Association) building	León	León
1611	House of the Villafanes	León	León
1612	39, Padre Isla street house	León	León
1613	Villa of the Ceremonias (after the nickname of the previous owners)	León	León
1614	3, Padre Isla street house	León	León
1615	House of Goyo	León	León
1616	Civil Guard headquarters	León	León
1617	Miranda Sanatorium	León	León
1618	37, Ordoño II street houses	León	León
1619	35, Ordoño II street house	León	León
1620	27, Ordoño II street house	León	León
1621	25, Ordoño II street house	León	León

Code	Name	Province	Municipality
1622	23, Ordoño II street house	León	León
1623	19, Ordoño II street block of flats	León	León
1624	13, Alcázar de Toledo street house	León	León
1625	8, Alcázar de Toledo street house	León	León
1626	6, Alcázar de Toledo street house	León	León
1627	4, Roma street house	León	León
1628	Cantabric (Sea) house	León	León
1629	Julio del Campo Schools	León	León
1630	3, Julio Campo street house	León	León
1631	3, Ramón y Cajal street house	León	León
1632	Church of San Juan and San Pedro Renueva	León	León
1633	Narrow gauge railway station	León	León
1634	51, Padre Isla street villa	León	León
1635	43, Padre Isla street house	León	León
1636	San Antonio General Hospital	León	León
1637	Old charity building	León	León
1638	16, Álvaro López Núñez street house	León	León
1639	San José of Marist Brotherhood School	León	León
1640	26, Suero de Quiñones street house	León	León
1641	12, Suero de Quiñones street house	León	León
1642	4, Suero de Quiñones street house	León	León
1643	San Marcos Bridge	León	León
1644	12, Jose Antonio street house	León	León
1645	6, Jose Antonio street house	León	León
1646	7, Padre Arintero street house	León	León
1647	4, San Agustín street house	León	León
1648	25, Doctor Fleming street house	León	León
1649	25, Doctor Fleming street house	León	León
1650	16, Gómez de Salazar street house	León	León
1651	Church of San Pedro	León	León
1652	Bridge over the Torio River	León	León

Code	Name	Province	Municipality
1653	Antibioticos, S.A.	León	León
1654	Sugar Castille Industrial Society	León	León
1655	2, Palencia street house	León	León
1656	Bullring	León	León
1657	Faculty of Veterinary	León	León
1658	Toldos L. Giralt Miro S.A. (Awning business)	León	León
1659	Church of Capuchin Fathers	León	León
1660	Church of San Pedro de los Huertos	León	León
1661	Butcher's exchange warehouse in San Martín square	León	León
1662	Church of San Martín	León	León
1663	7, San Pelayo street façade	León	León
1664	Portada Reina County Court	León	León
1665	House of Don Francisco del Rio Alonso	León	León
1666	Cloister of San Marcos	León	León
1667	Parish Church of San Marcos	León	León
1668	Pilgrims' Hospital	León	León
1669	Casa Luben	León	León
1670	Fountain of Neptune	León	León
1671	City hall	León	León
1672	Parish Church of San Francisco de la Vega	León	León

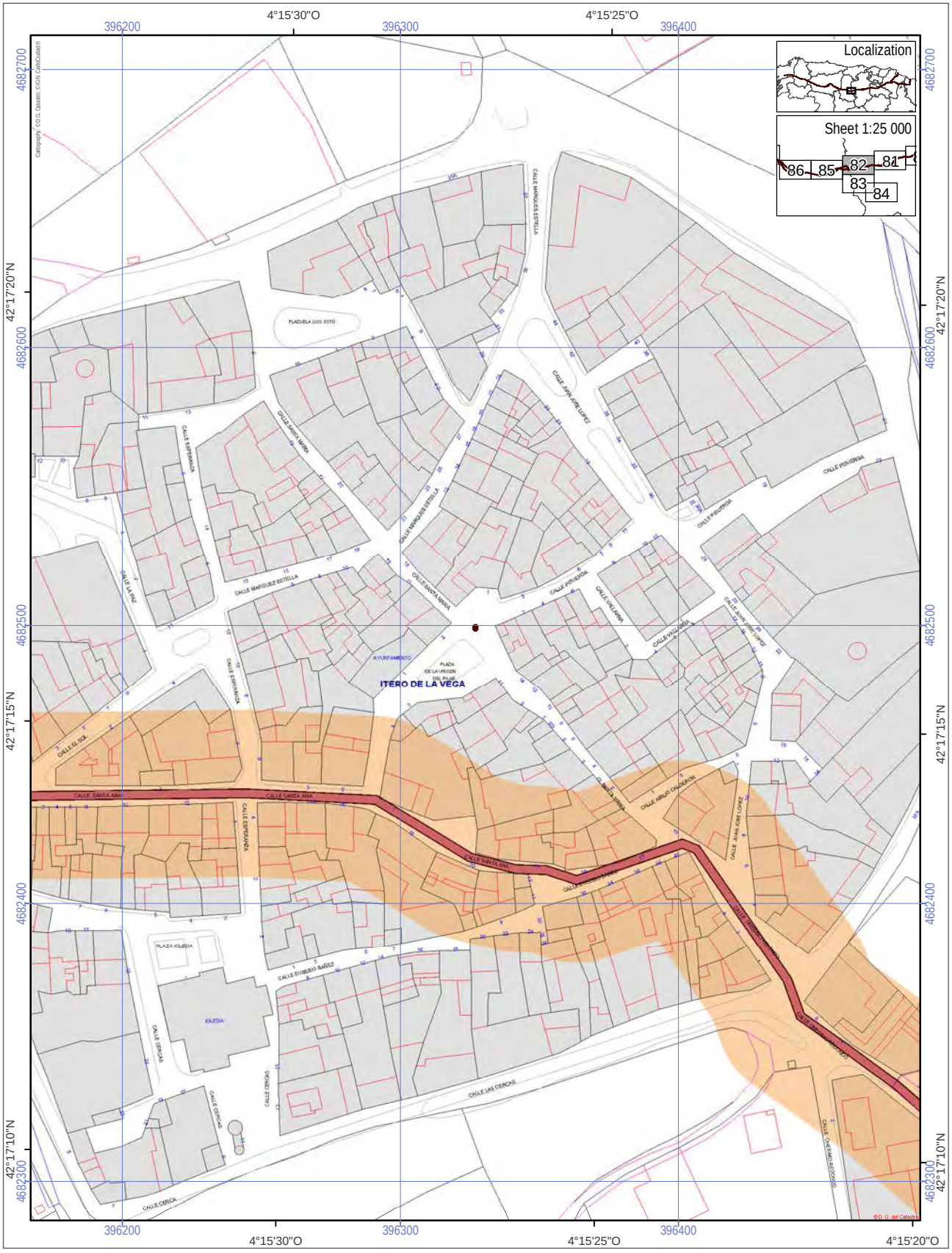

World Heritage Property
Route of Santiago de Compostela
Associated structures (0.000 ha)
Buffer zone of the World Heritage Property

Scale 1:2 000
0 50 100 m
ETRS 1989, UTM Zone 30

N

ROUTE OF SANTIAGO DE COMPOSTELA. WORLD HERITAGE

Stone pillar of Justice (Pillory) [1316]

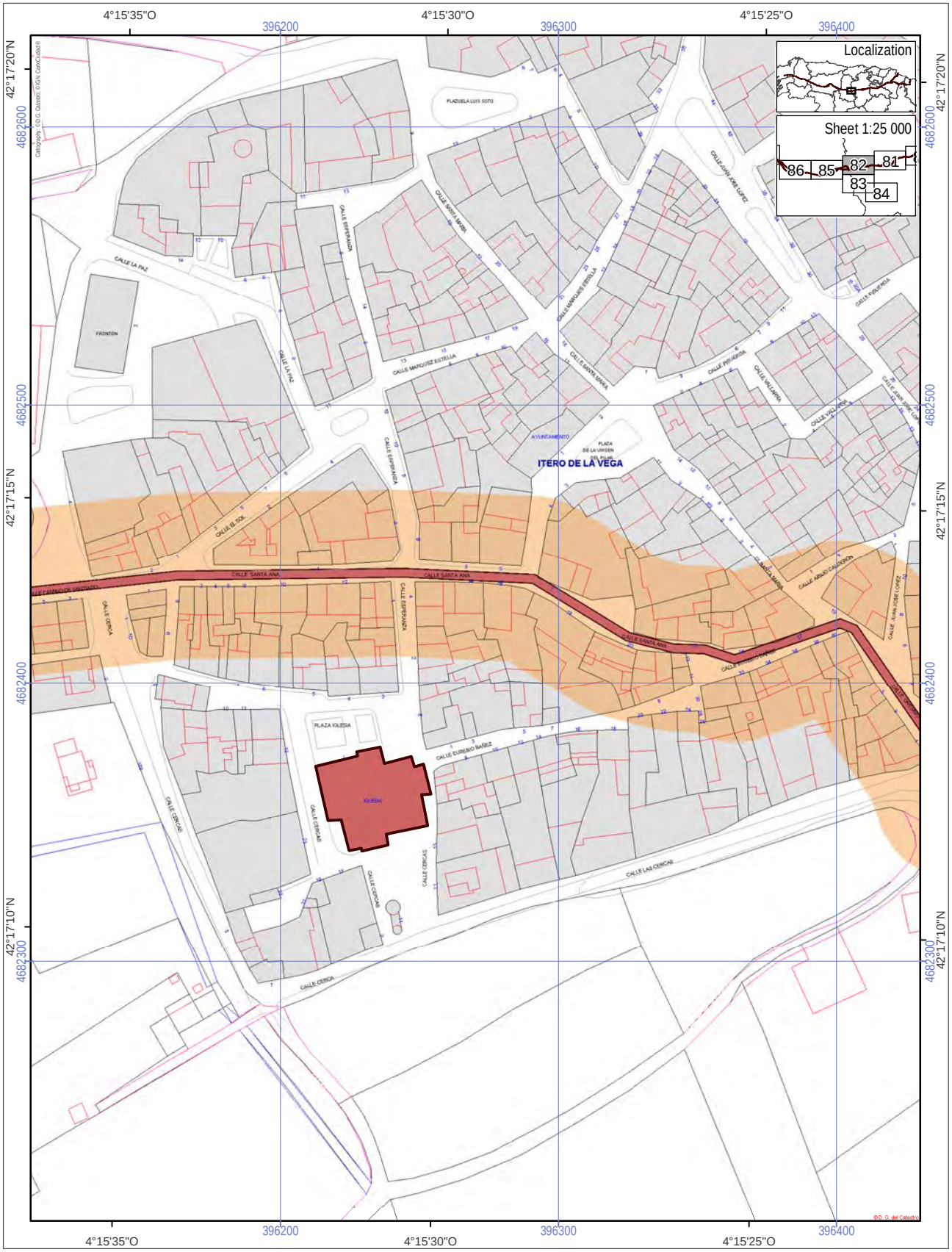

World Heritage Property
Route of Santiago de Compostela
Associated structures (0.105 ha)
Buffer zone of the World Heritage Property

Scale 1:2 000

0 50 100 m

ETRS 1989, UTM Zone 30

N

ROUTE OF SANTIAGO DE COMPOSTELA. WORLD HERITAGE

Church of San Pedro [1317]

World Heritage Property
Route of Santiago de Compostela
Associated structures (0.161 ha)
Buffer zone of the World Heritage Property

Scale 1:2 000
0 50 100 m
ETRS 1989, UTM Zone 30

N

ROUTE OF SANTIAGO DE COMPOSTELA. WORLD HERITAGE

Hermitage of Piedad (Piety) [1318]

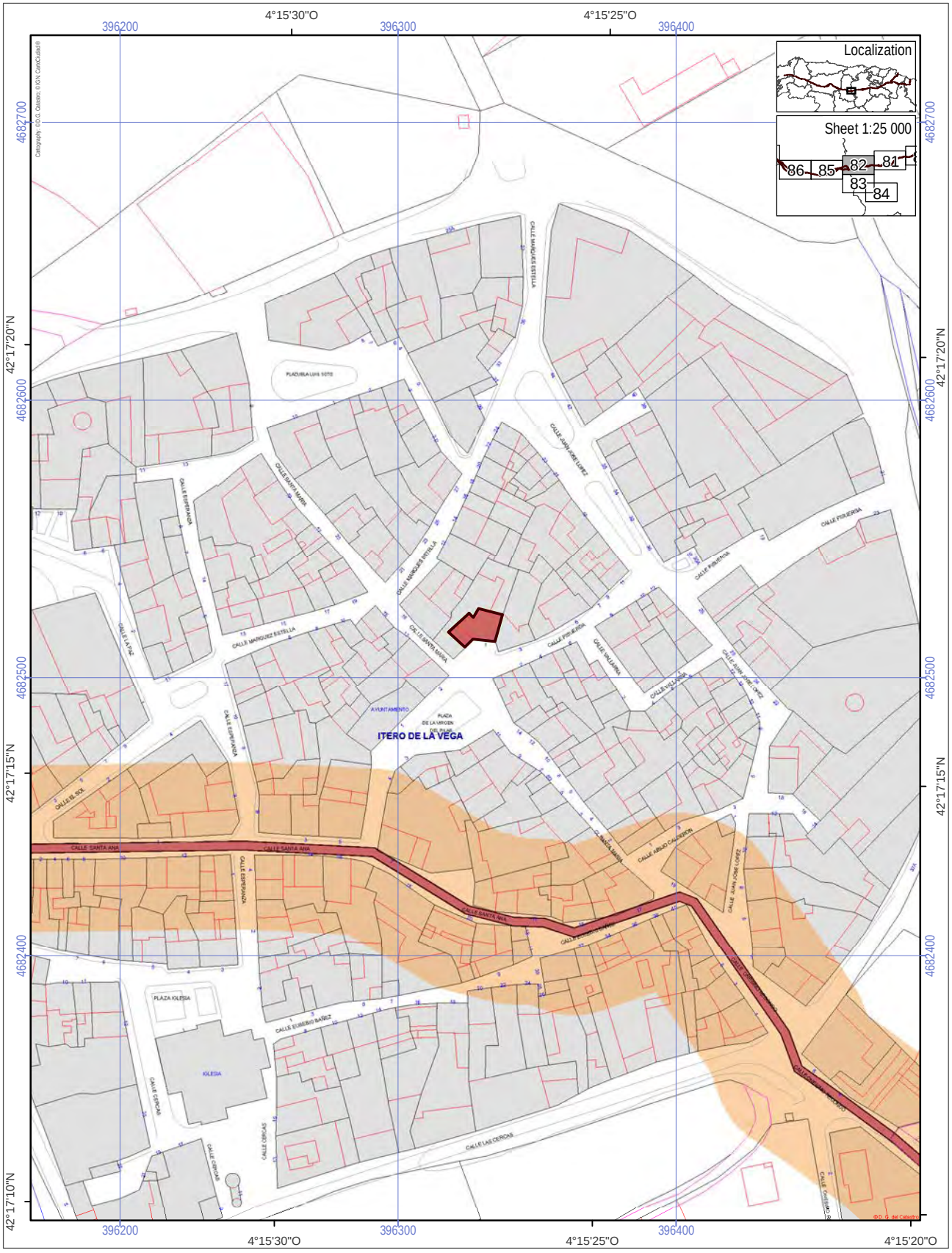

World Heritage Property
Route of Santiago de Compostela
Associated structures (0.016 ha)
Buffer zone of the World Heritage Property

Scale 1:2 000
0 50 100 m
ETRS 1989, UTM Zone 30

N

ROUTE OF SANTIAGO DE COMPOSTELA. WORLD HERITAGE

Virgen del Pilar square house [1319]

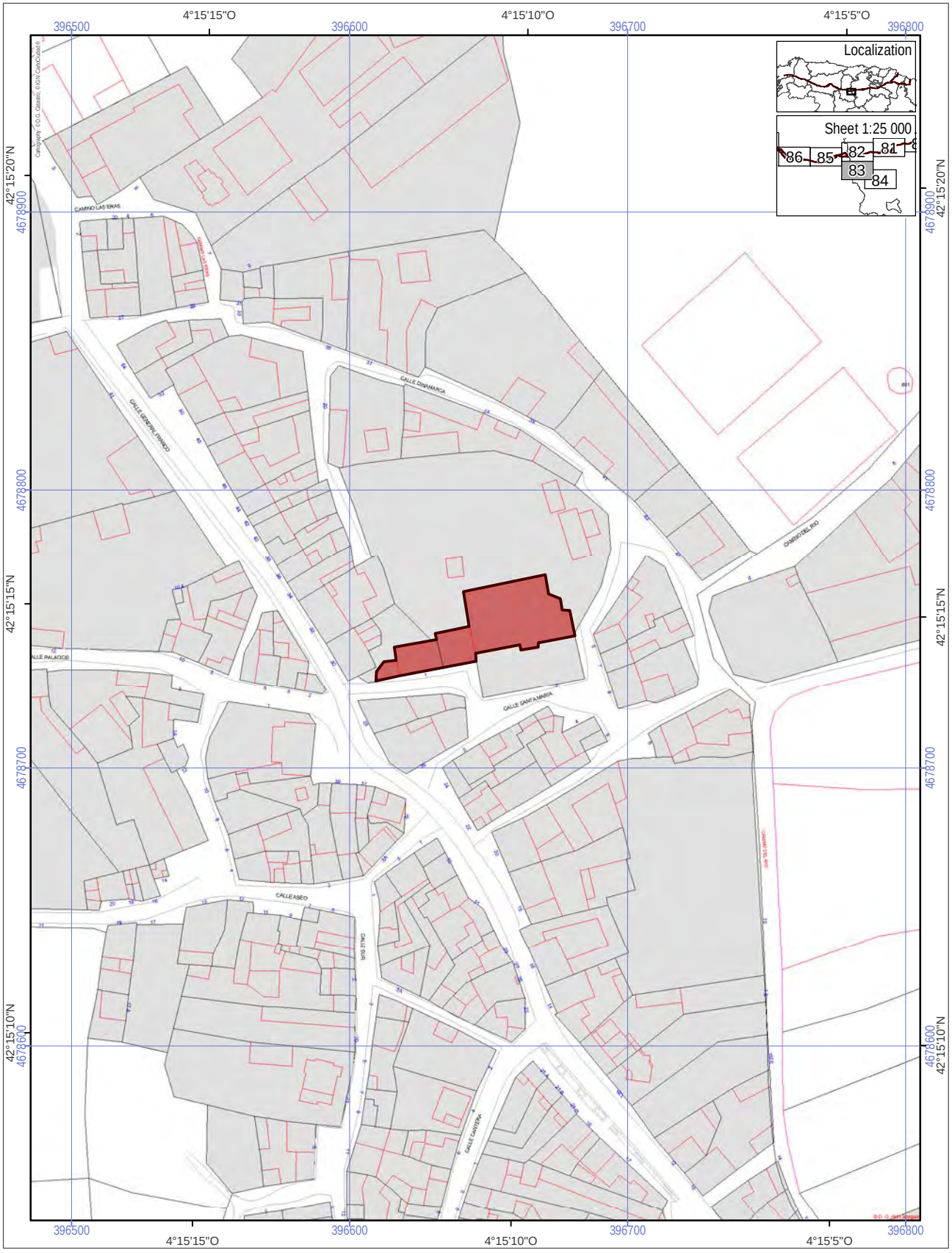

World Heritage Property
Route of Santiago de Compostela
Associated structures (0.115 ha)
Buffer zone of the World Heritage Property

Scale 1:2 000
0 50 100 m
ETRS 1989, UTM Zone 30

N

ROUTE OF SANTIAGO DE COMPOSTELA. WORLD HERITAGE

Parish Church of Asunción [1320]

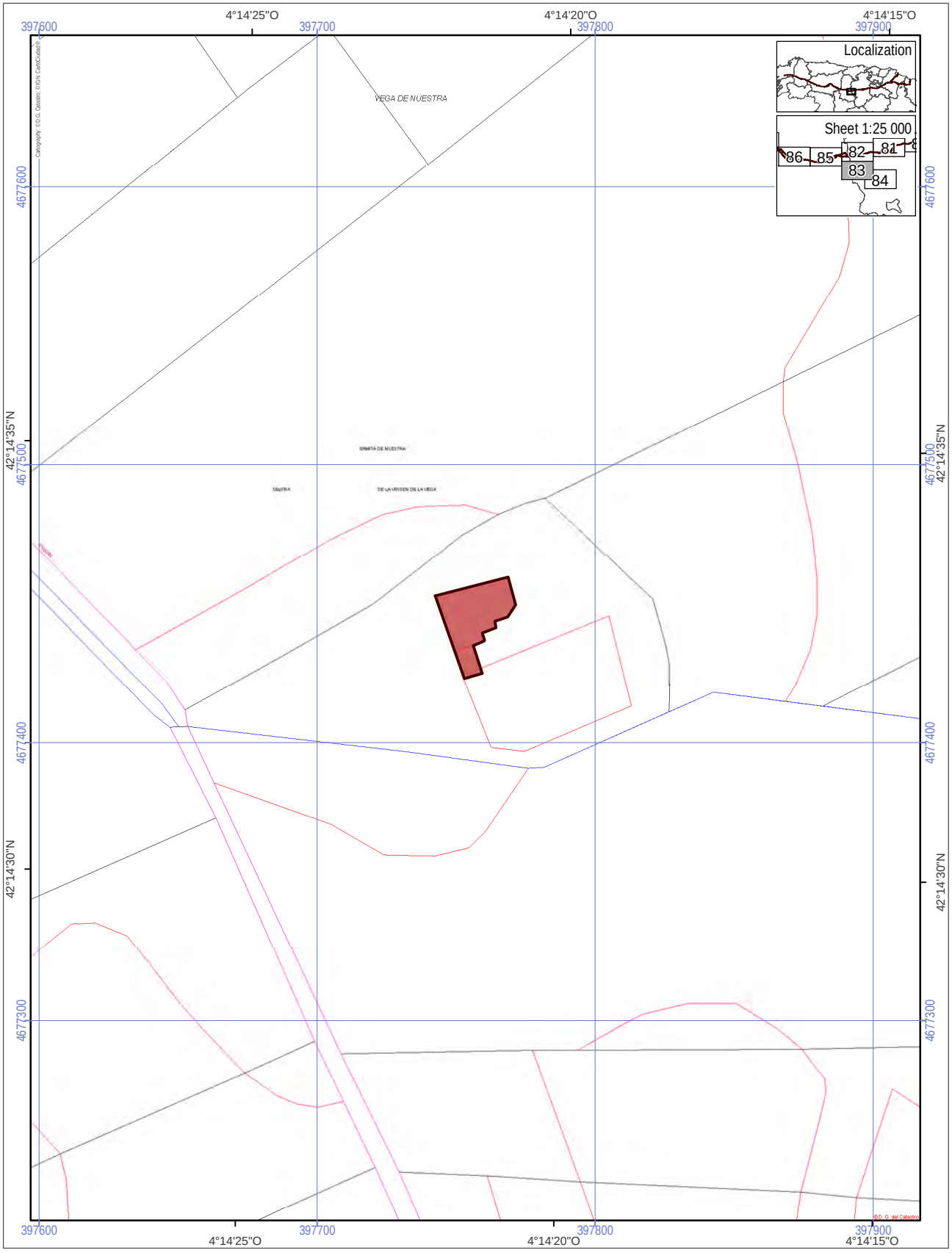

World Heritage Property
Route of Santiago de Compostela
Associated structures (0.054 ha)
Buffer zone of the World Heritage Property

Scale 1:2 000
0 50 100 m
ETRS 1989, UTM Zone 30

N

ROUTE OF SANTIAGO DE COMPOSTELA. WORLD HERITAGE

Hermitage of Virgen de la Vega [1321]

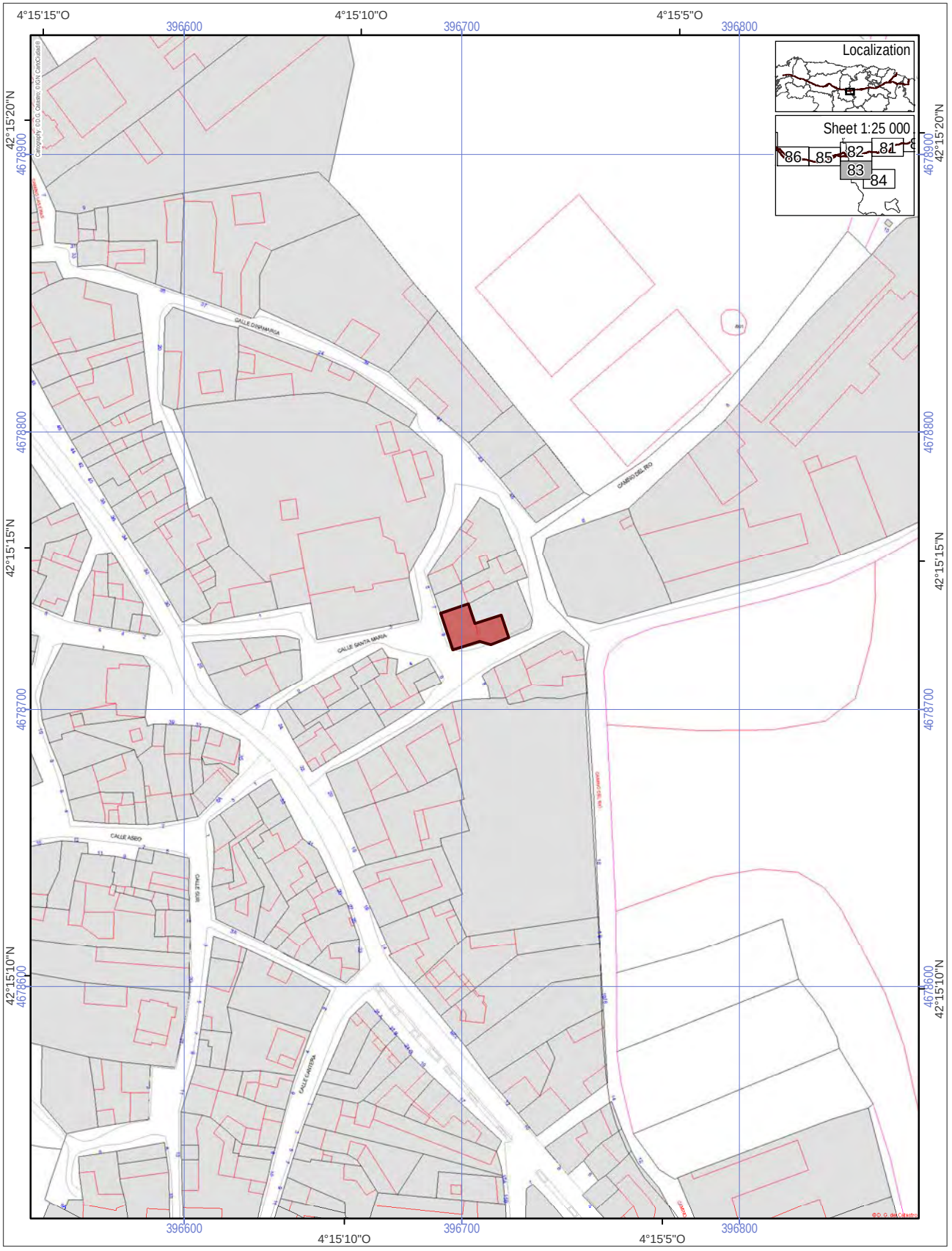

World Heritage Property
Route of Santiago de Compostela
Associated structures (0.023 ha)
Buffer zone of the World Heritage Property

Scale 1:2 000
0 50 100 m
ETRS 1989, UTM Zone 30

N

ROUTE OF SANTIAGO DE COMPOSTELA. WORLD HERITAGE

House [1322]

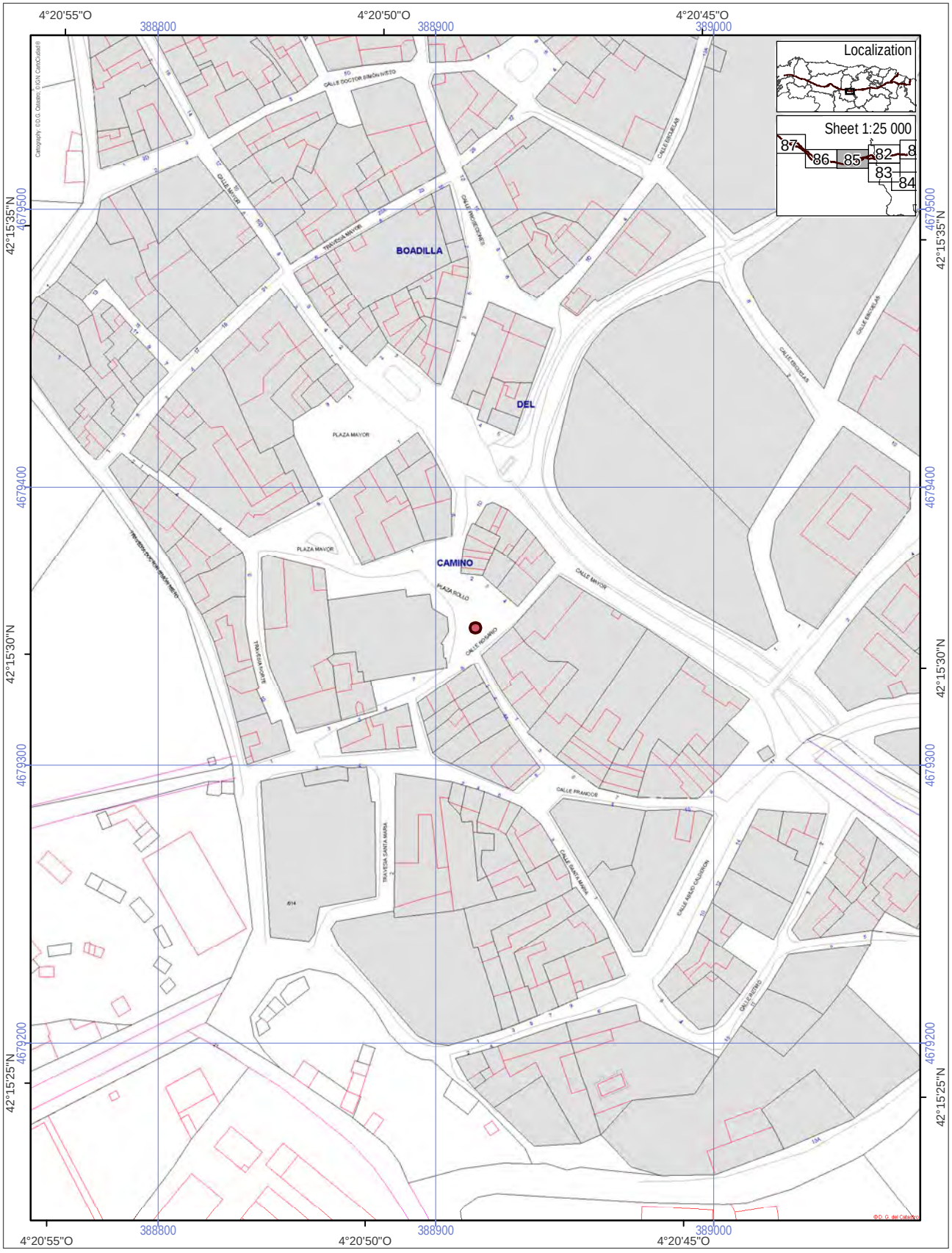

World Heritage Property
Route of Santiago de Compostela
Associated structures (0.002 ha)
Buffer zone of the World Heritage Property

Scale 1:2 000
0 50 100 m
ETRS 1989, UTM Zone 30

N

ROUTE OF SANTIAGO DE COMPOSTELA. WORLD HERITAGE

Stone pillar of Justice (Pillory) [1323]

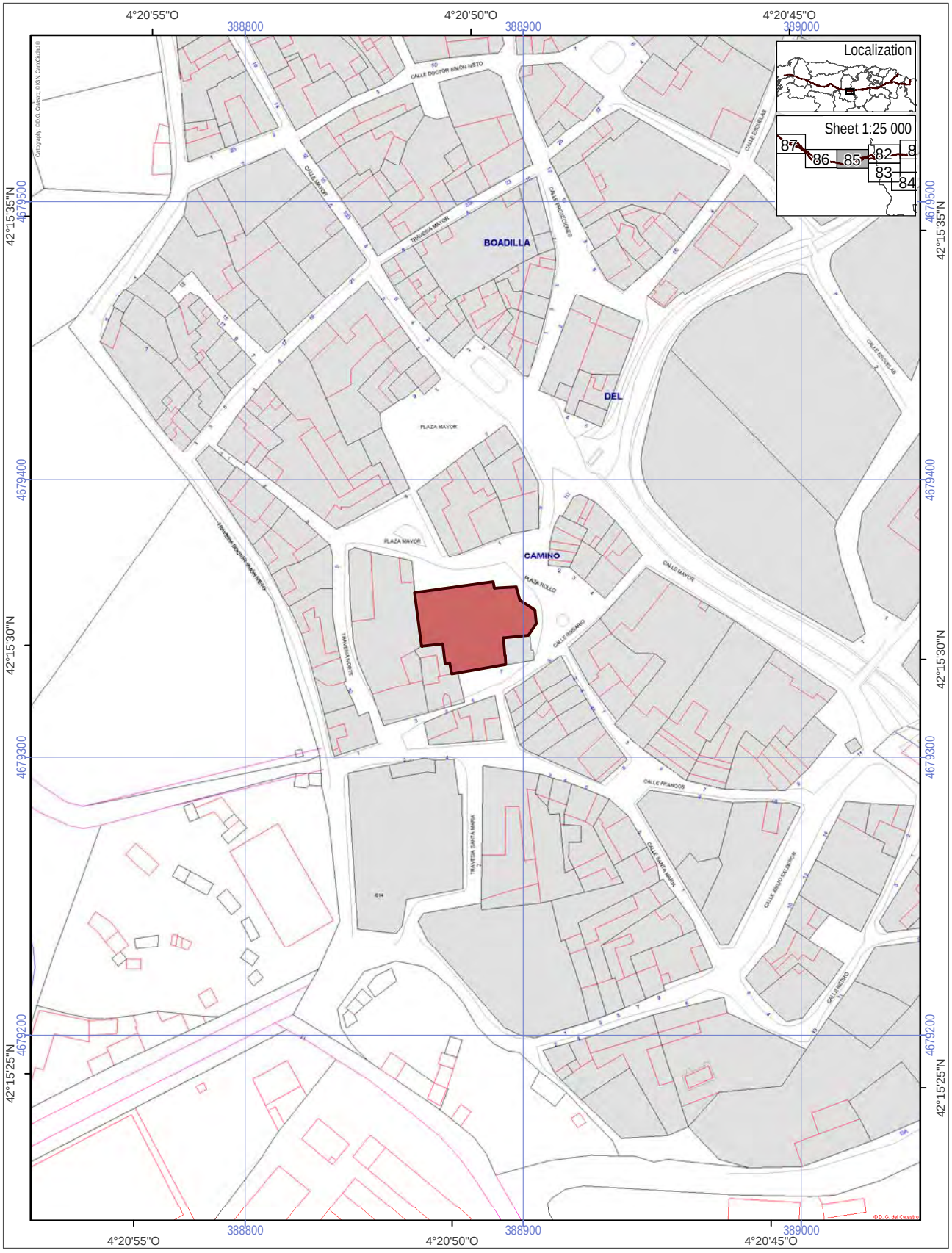

World Heritage Property
Route of Santiago de Compostela
Associated structures (0.097 ha)
Buffer zone of the World Heritage Property

Scale 1:2 000
0 50 100 m
ETRS 1989, UTM Zone 30

N

ROUTE OF SANTIAGO DE COMPOSTELA. WORLD HERITAGE

Parish Church [1324]

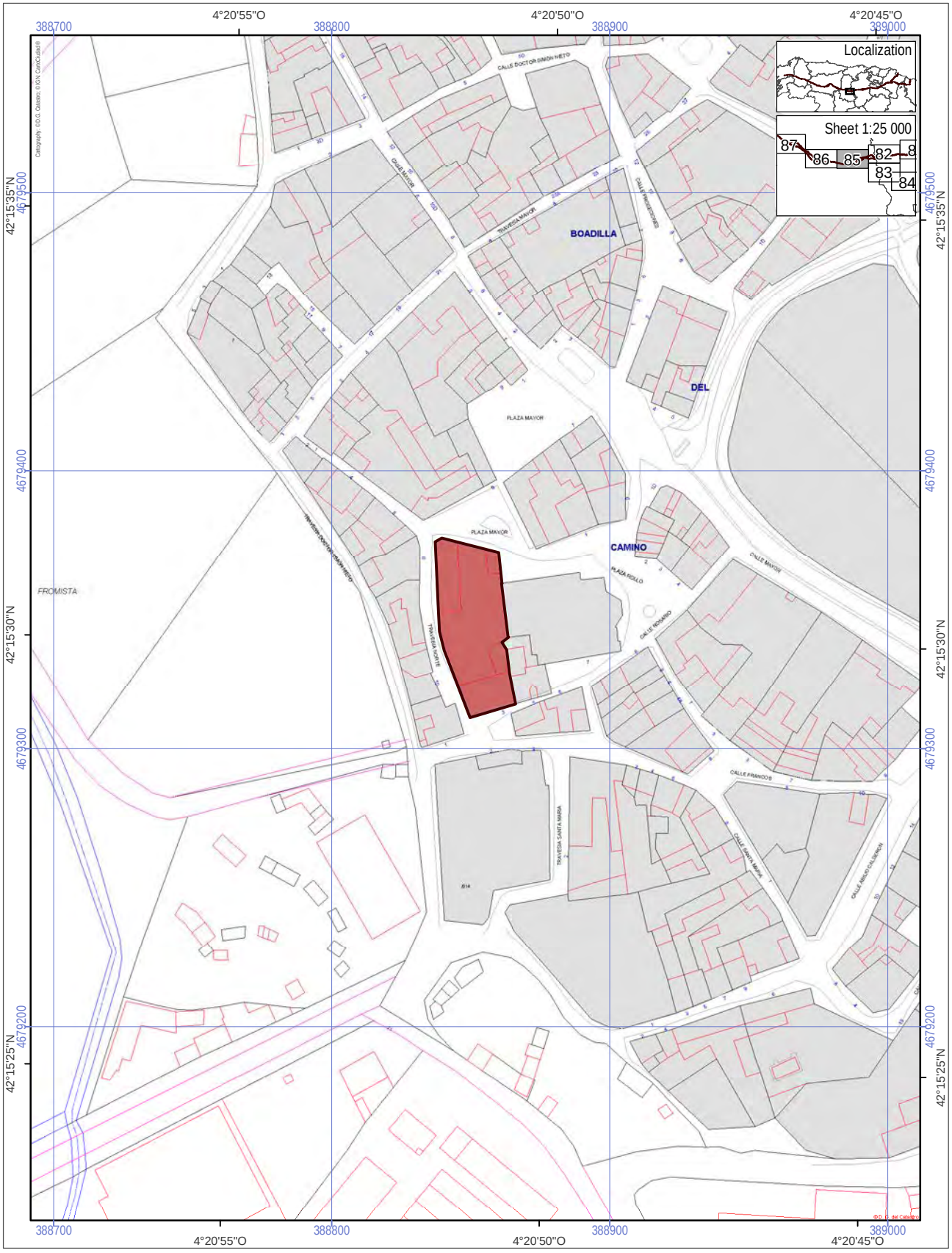

World Heritage Property
Route of Santiago de Compostela
Associated structures (0.125 ha)
Buffer zone of the World Heritage Property

Scale 1:2 000

0 50 100 m

ETRS 1989, UTM Zone 30

N

ROUTE OF SANTIAGO DE COMPOSTELA. WORLD HERITAGE

Typical granary [1325]

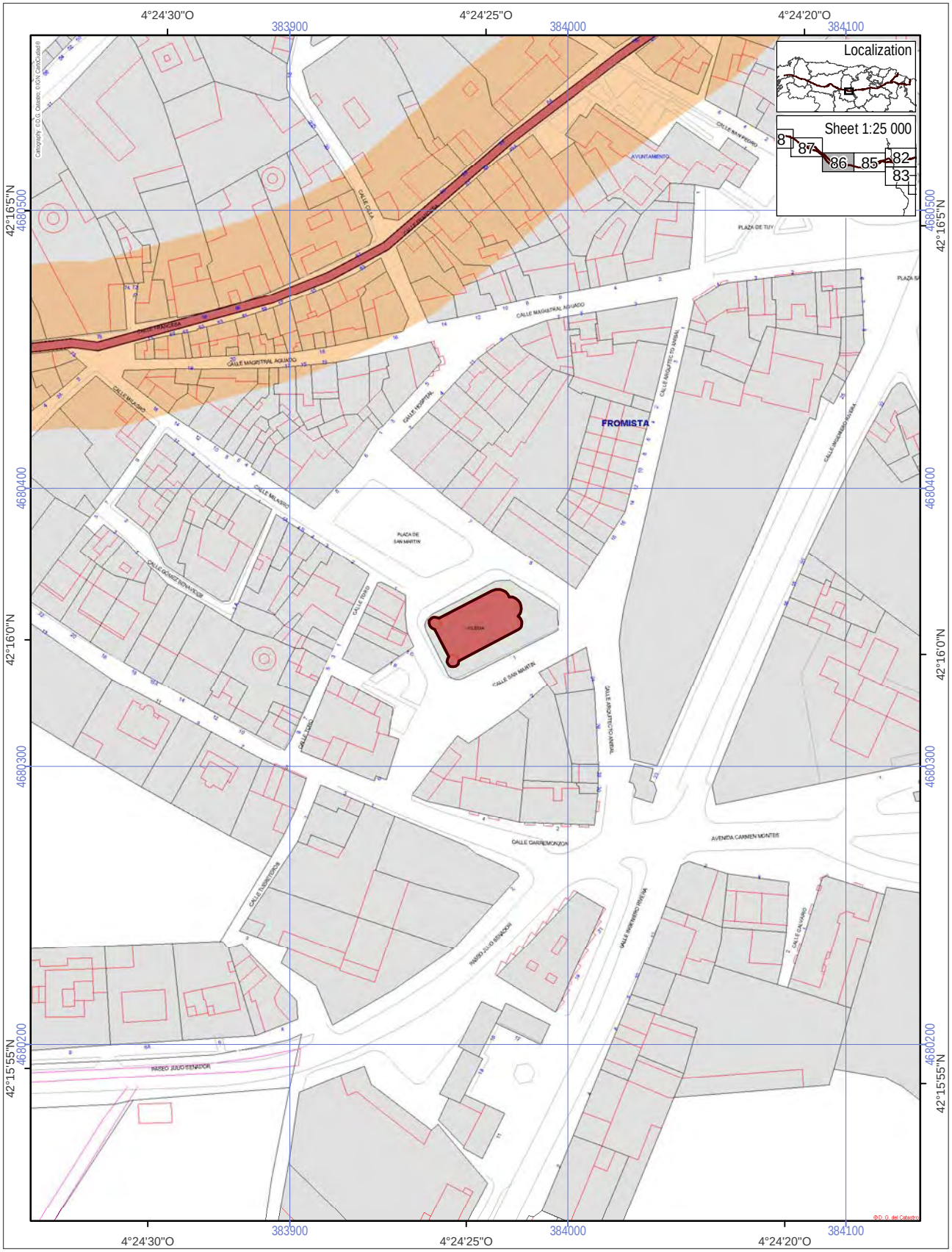

World Heritage Property
Route of Santiago de Compostela
Associated structures (0.052 ha)
Buffer zone of the World Heritage Property

Scale 1:2 000
0 50 100 m
ETRS 1989, UTM Zone 30

N

ROUTE OF SANTIAGO DE COMPOSTELA. WORLD HERITAGE

Parish Church of San Martín [1326]

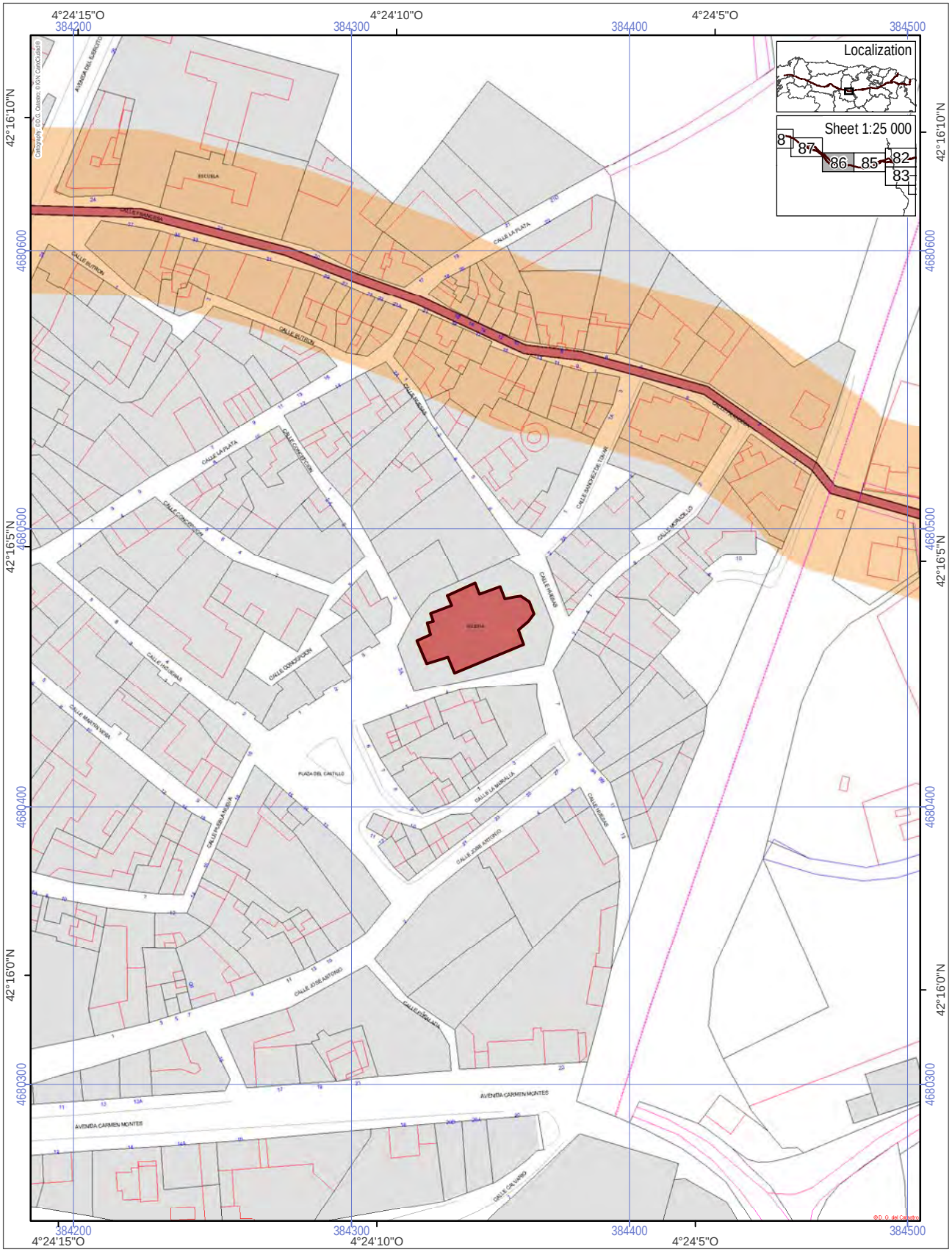

World Heritage Property
Route of Santiago de Compostela
Associated structures (0.082 ha)
Buffer zone of the World Heritage Property

Scale 1:2 000
0 50 100 m
ETRS 1989, UTM Zone 30

N

ROUTE OF SANTIAGO DE COMPOSTELA. WORLD HERITAGE

Church Santa María del Castillo [1327]

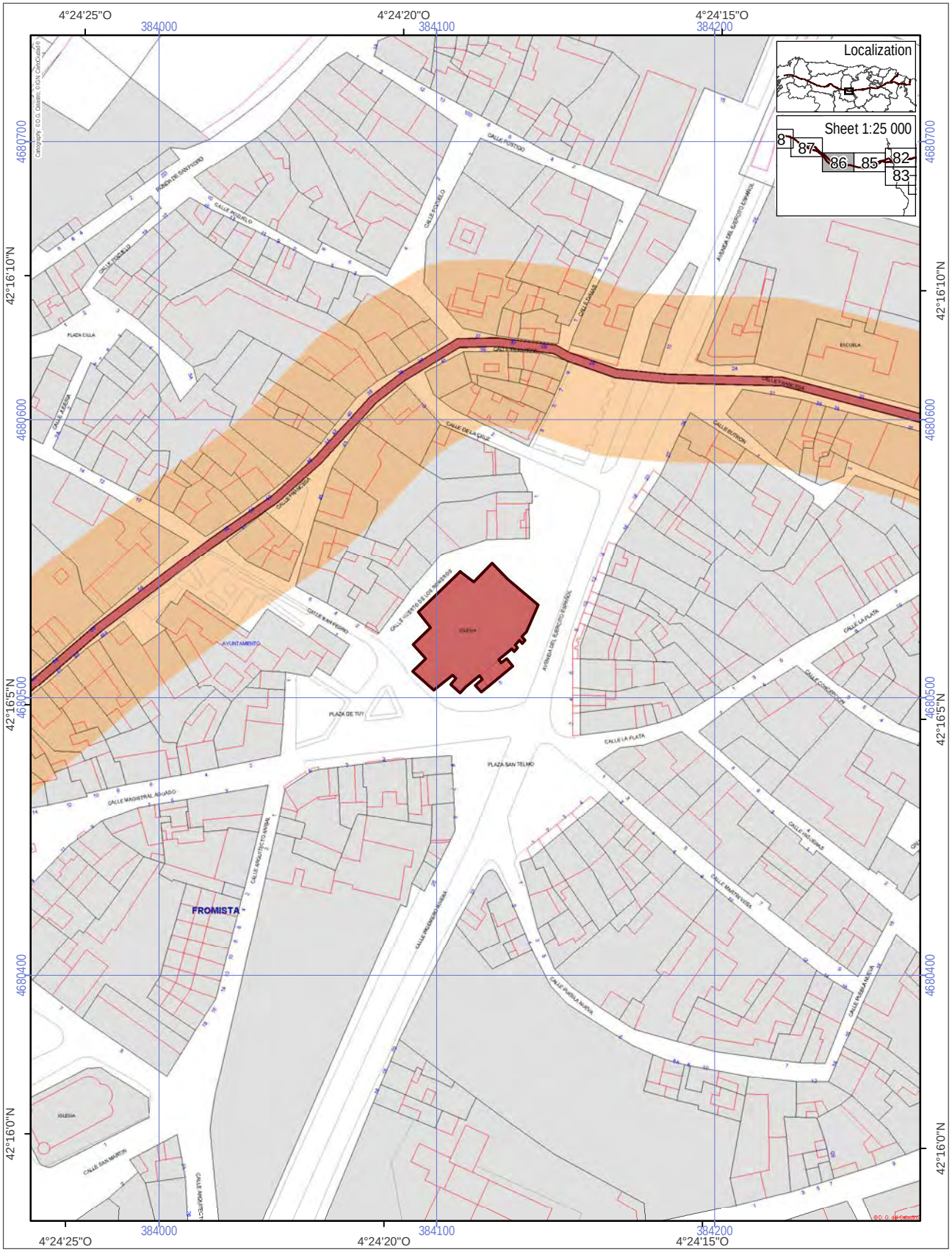

World Heritage Property
Route of Santiago de Compostela
Associated structures (0.131 ha)
Buffer zone of the World Heritage Property

Scale 1:2 000
0 50 100 m
ETRS 1989, UTM Zone 30

N

ROUTE OF SANTIAGO DE COMPOSTELA. WORLD HERITAGE

Church of San Pedro [1328]

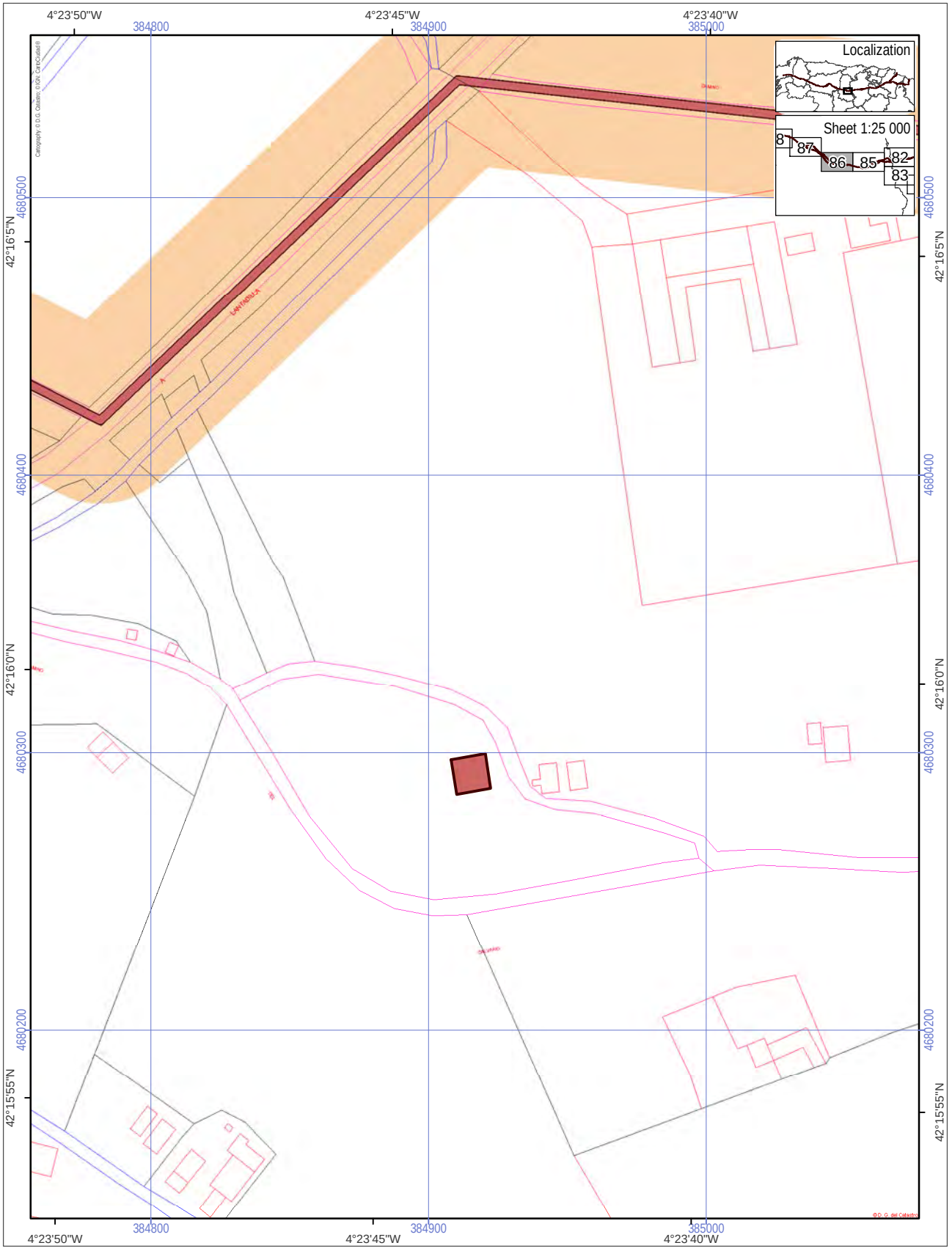

World Heritage Property
Route of Santiago de Compostela
Associated structures (0.016 ha)
Buffer zone of the World Heritage Property

Scale 1:2 000
0 50 100 m
ETRS 1989, UTM Zone 30

N

ROUTE OF SANTIAGO DE COMPOSTELA. WORLD HERITAGE

Church of Virgen del Otero [1329]

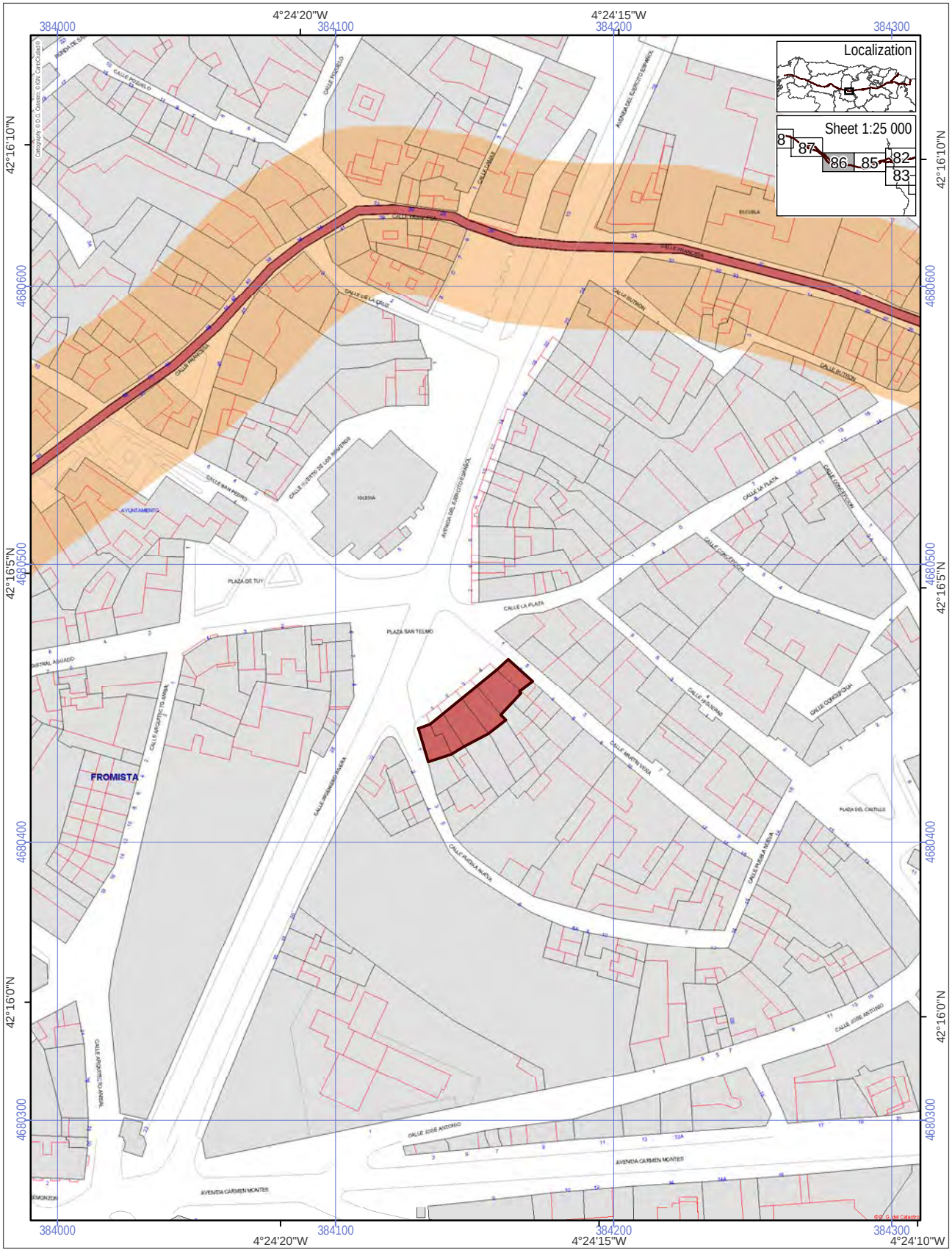

World Heritage Property
Route of Santiago de Compostela
Associated structures (0.061 ha)
Buffer zone of the World Heritage Property

Scale 1:2 000
0 50 100 m
ETRS 1989, UTM Zone 30

N

ROUTE OF SANTIAGO DE COMPOSTELA. WORLD HERITAGE

Pilgrims' Hospital [1330]

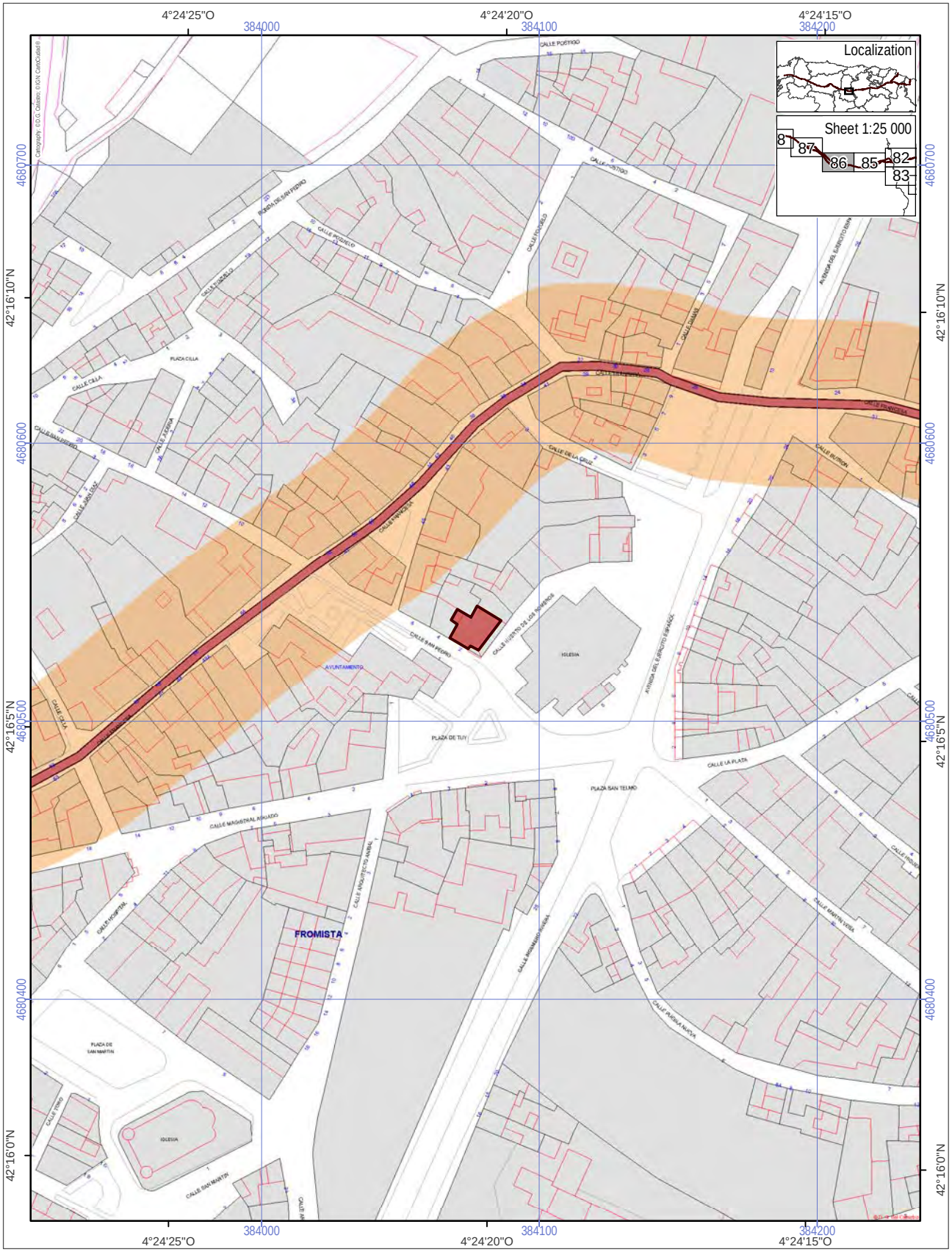

World Heritage Property
Route of Santiago de Compostela
Associated structures (0.018 ha)
Buffer zone of the World Heritage Property

Scale 1:2 000
0 50 100 m
ETRS 1989, UTM Zone 30

N

ROUTE OF SANTIAGO DE COMPOSTELA. WORLD HERITAGE

City hall [1331]

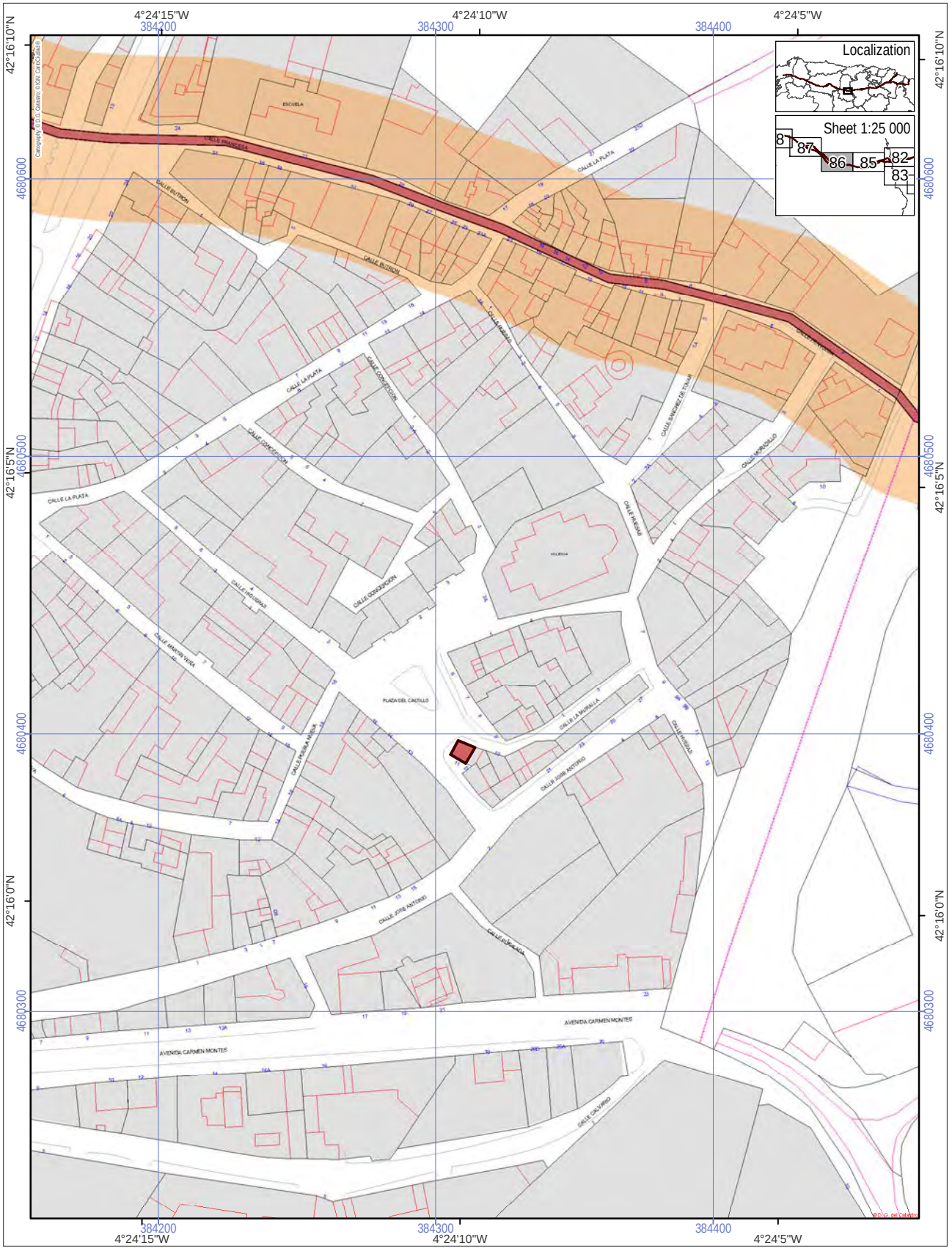

World Heritage Property
Route of Santiago de Compostela
Associated structures (0.005 ha)
Buffer zone of the World Heritage Property

Scale 1:2 000

0 50 100 m

ETRS 1989, UTM Zone 30

N

ROUTE OF SANTIAGO DE COMPOSTELA. WORLD HERITAGE

Old Chapel of Brotherhood [1332]

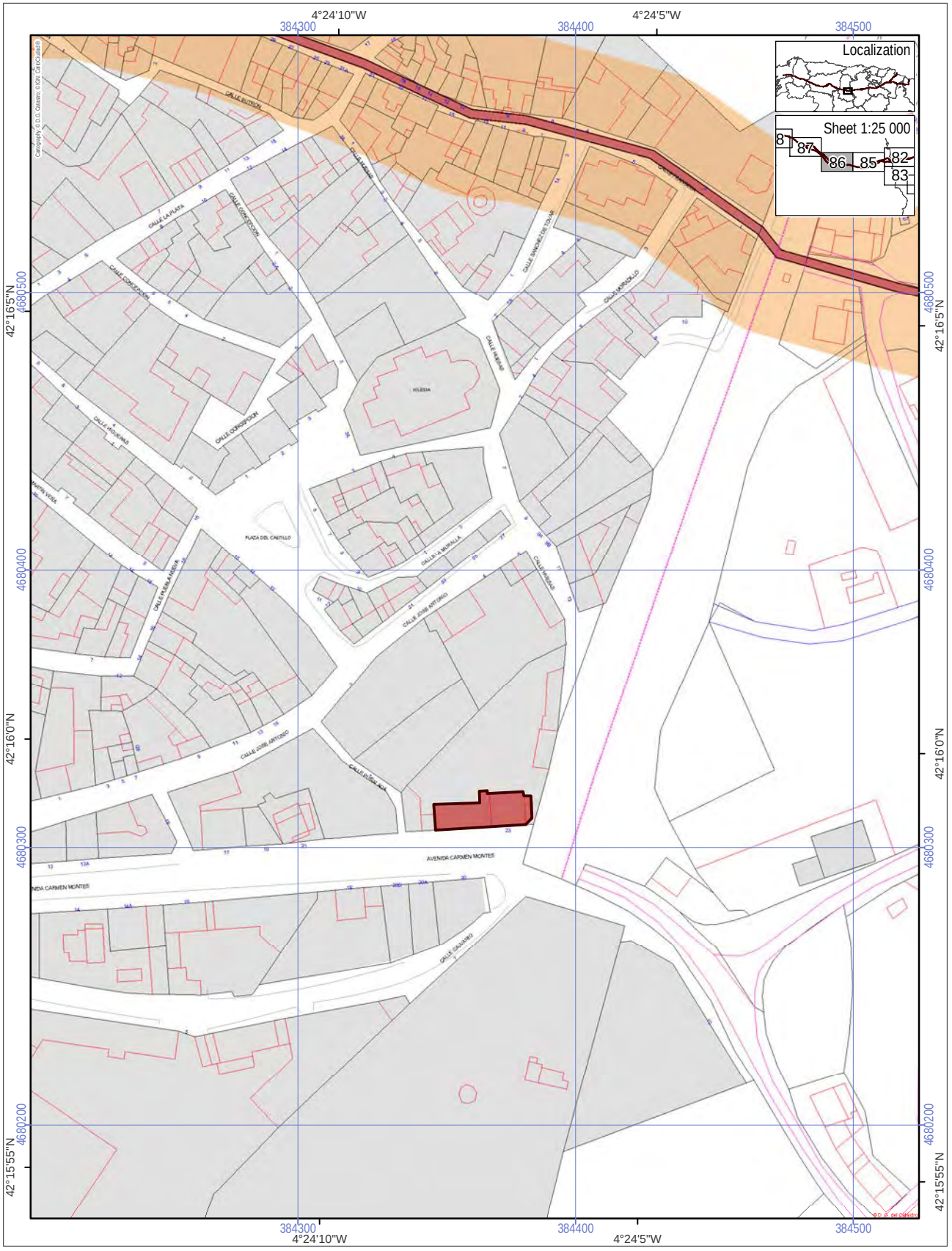

World Heritage Property
Route of Santiago de Compostela
Associated structures (0.035 ha)
Buffer zone of the World Heritage Property

Scale 1:2 000

0 50 100 m

ETRS 1989, UTM Zone 30

N

ROUTE OF SANTIAGO DE COMPOSTELA. WORLD HERITAGE

Dwelling next to the railway [1333]

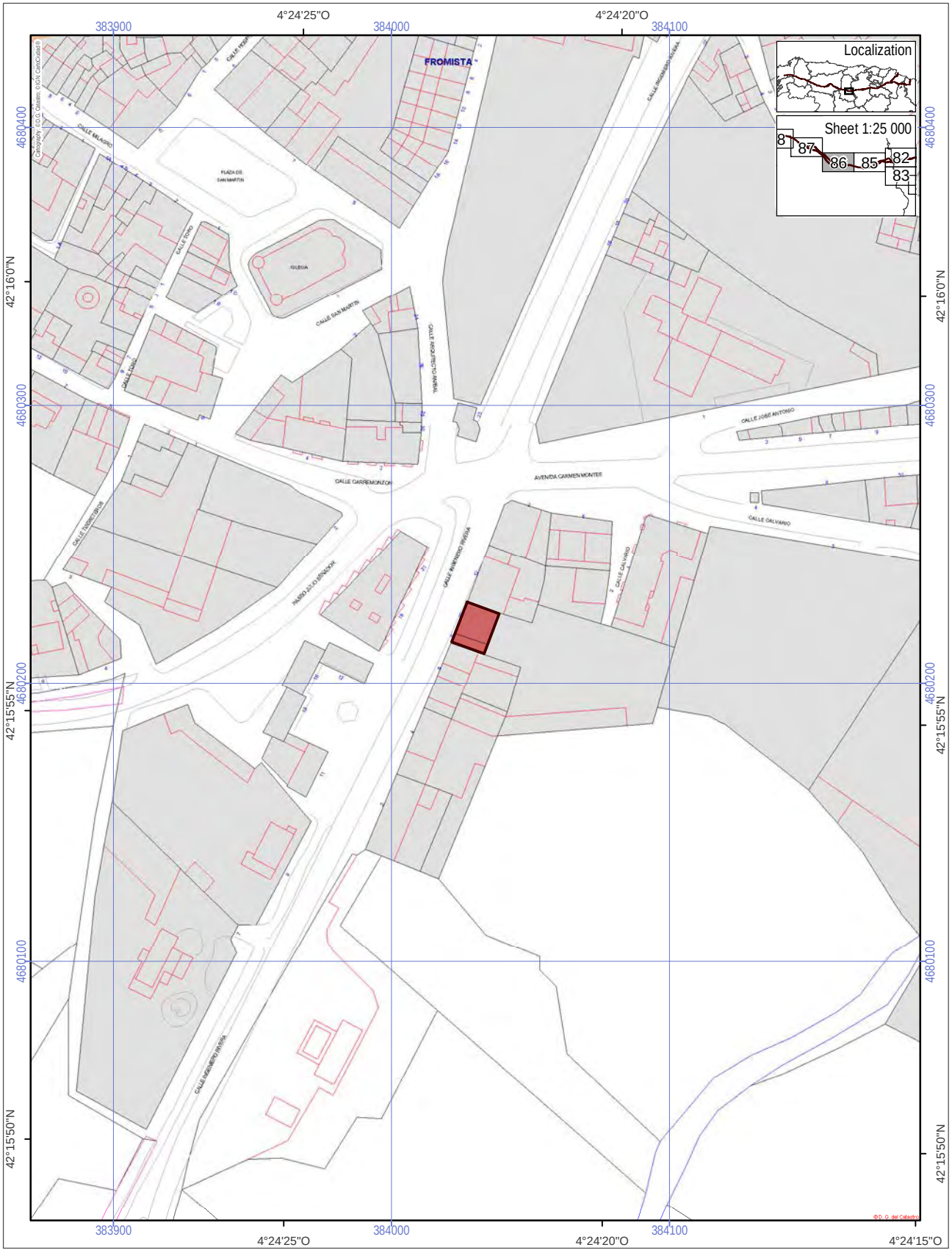

World Heritage Property
Route of Santiago de Compostela
Associated structures (0.02 ha)
Buffer zone of the World Heritage Property

Scale 1:2 000
0 50 100 m
ETRS 1989, UTM Zone 30

N

ROUTE OF SANTIAGO DE COMPOSTELA. WORLD HERITAGE

5, Ingeniero Rivera street house [1334]

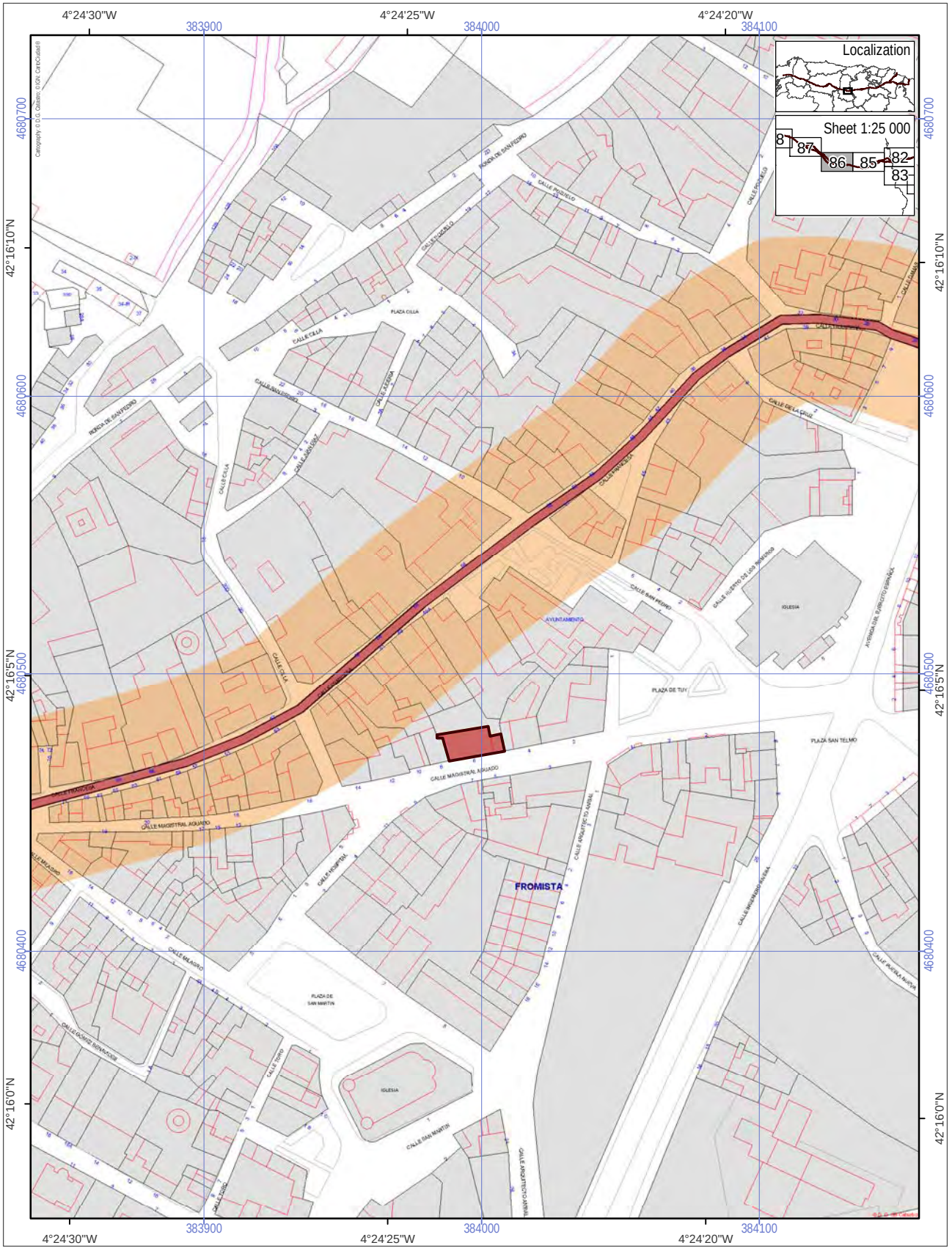

World Heritage Property
Route of Santiago de Compostela
Associated structures (0.019 ha)
Buffer zone of the World Heritage Property

Scale 1:2 000

0 50 100 m

ETRS 1989, UTM Zone 30

N

ROUTE OF SANTIAGO DE COMPOSTELA. WORLD HERITAGE

House of Work [1335]

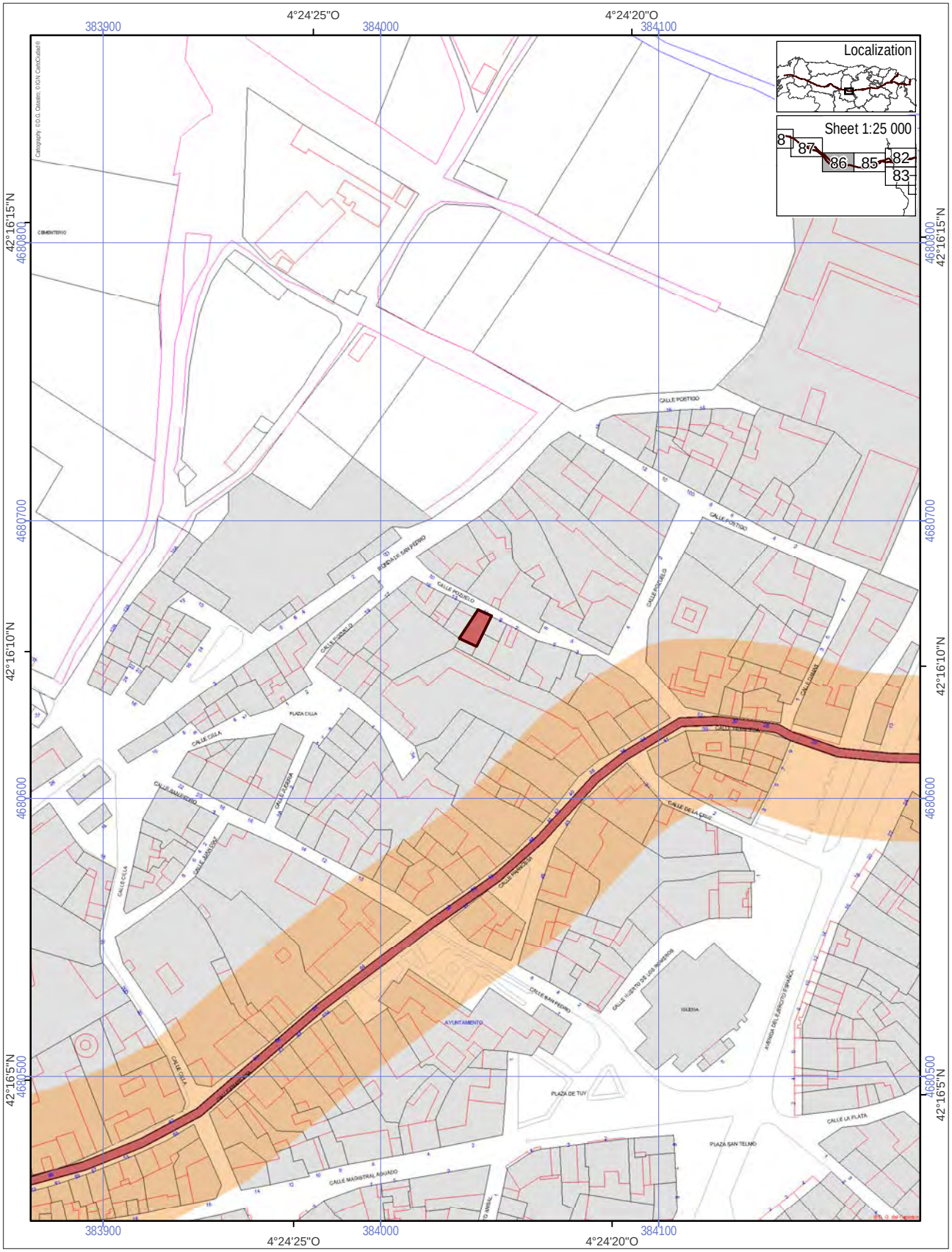

World Heritage Property
Route of Santiago de Compostela
Associated structures (0.006 ha)
Buffer zone of the World Heritage Property

Scale 1:2 000

0 50 100 m

ETRS 1989, UTM Zone 30

N

ROUTE OF SANTIAGO DE COMPOSTELA. WORLD HERITAGE

4, Pozuelo street house [1336]

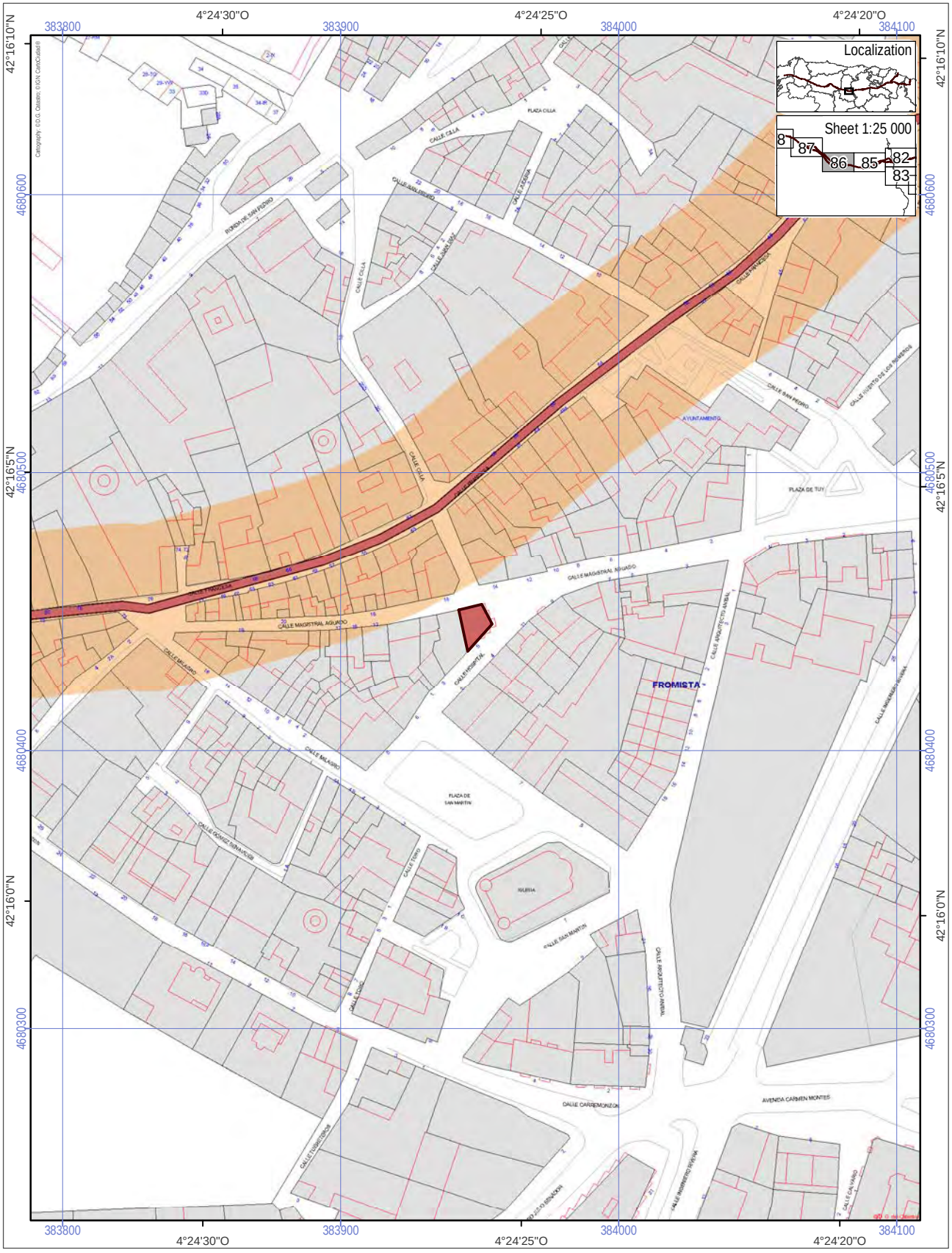

World Heritage Property
Route of Santiago de Compostela
Associated structures (0.013 ha)
Buffer zone of the World Heritage Property

Scale 1:2 000

0 50 100 m

N

ETRS 1989, UTM Zone 30

ROUTE OF SANTIAGO DE COMPOSTELA. WORLD HERITAGE

Magistral Aguado street house [1337]

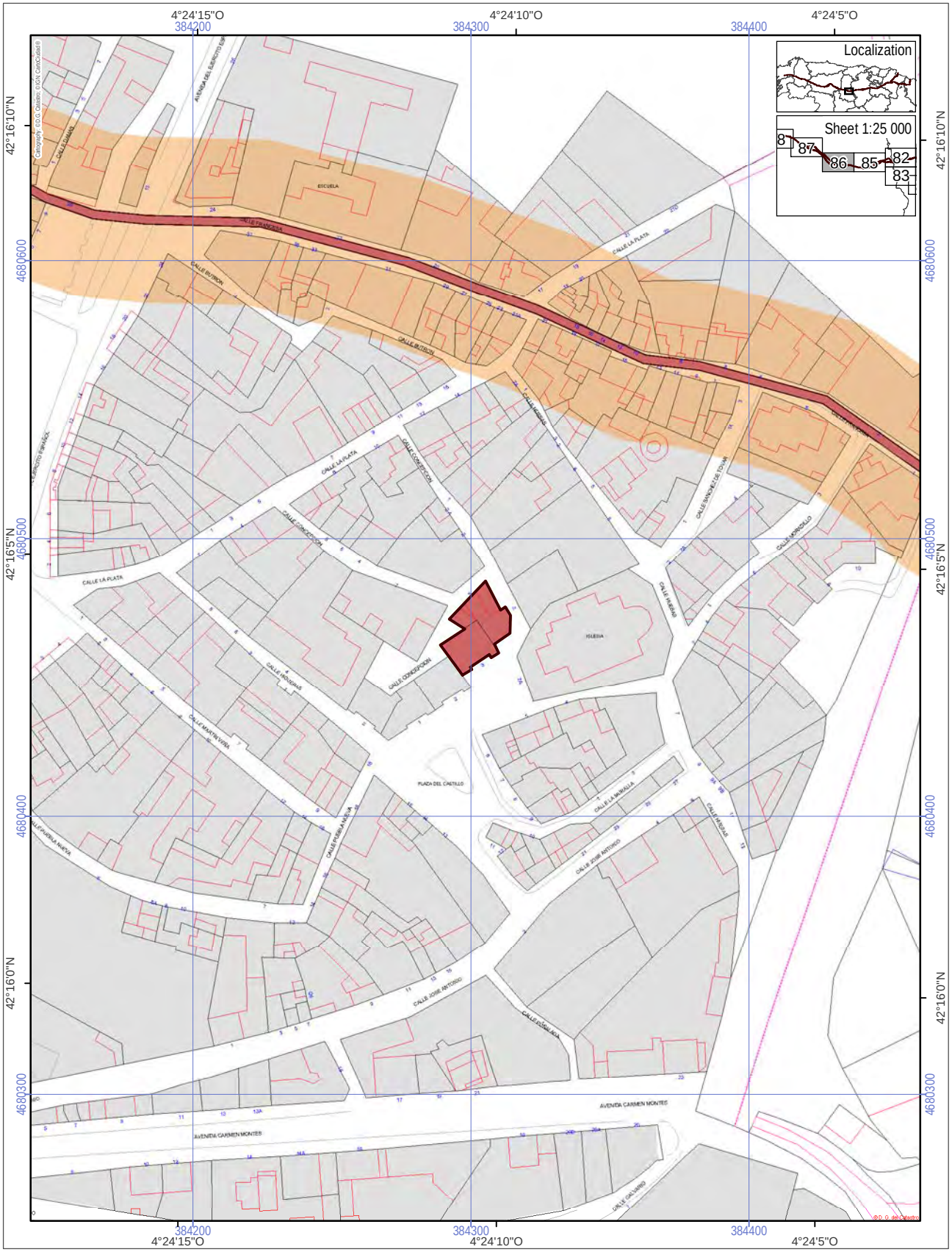

World Heritage Property
Route of Santiago de Compostela
Associated structures (0.045 ha)
Buffer zone of the World Heritage Property

Scale 1:2 000
0 50 100 m
ETRS 1989, UTM Zone 30

N

ROUTE OF SANTIAGO DE COMPOSTELA. WORLD HERITAGE

House next to the castle [1338]

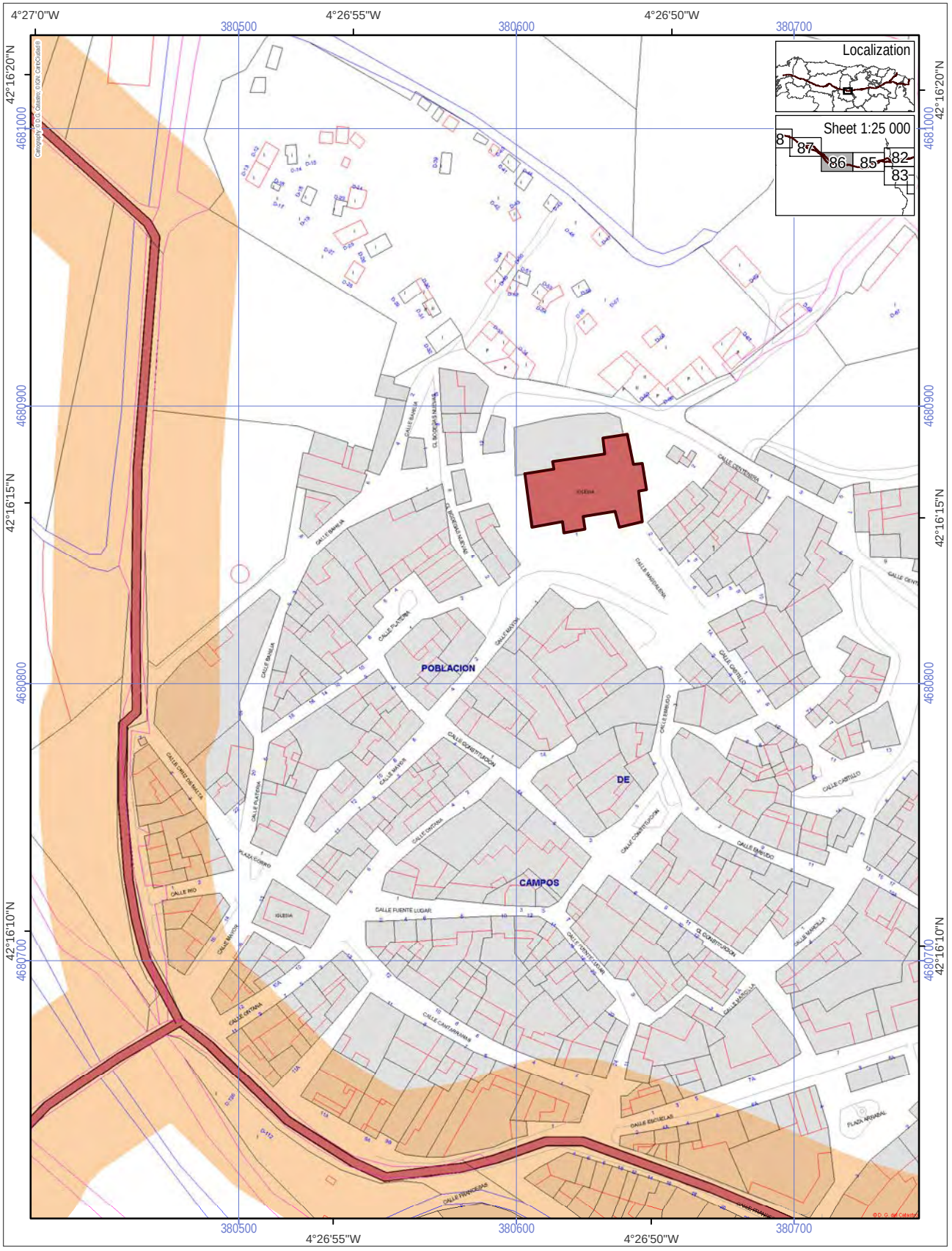

World Heritage Property
Route of Santiago de Compostela
Associated structures (0.097 ha)
Buffer zone of the World Heritage Property

Scale 1:2 000

0 50 100 m

ETRS 1989, UTM Zone 30

N

ROUTE OF SANTIAGO DE COMPOSTELA. WORLD HERITAGE

Parish Church of La Magdalena [1339]

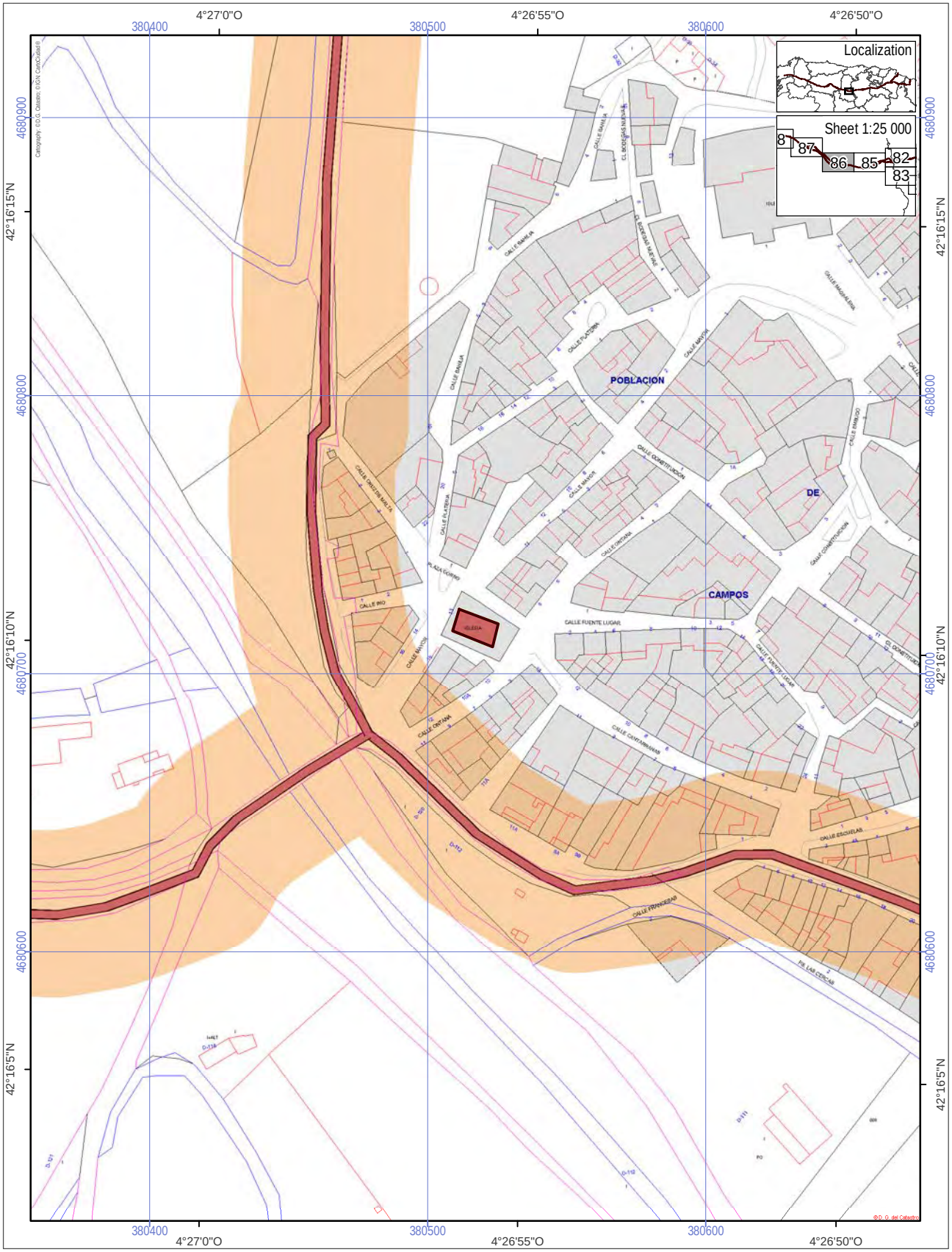

World Heritage Property
Route of Santiago de Compostela
Associated structures (0.013 ha)
Buffer zone of the World Heritage Property

Scale 1:2 000

0 50 100 m

ETRS 1989, UTM Zone 30

N

ROUTE OF SANTIAGO DE COMPOSTELA. WORLD HERITAGE

Hermitage of El Socorro [1340]

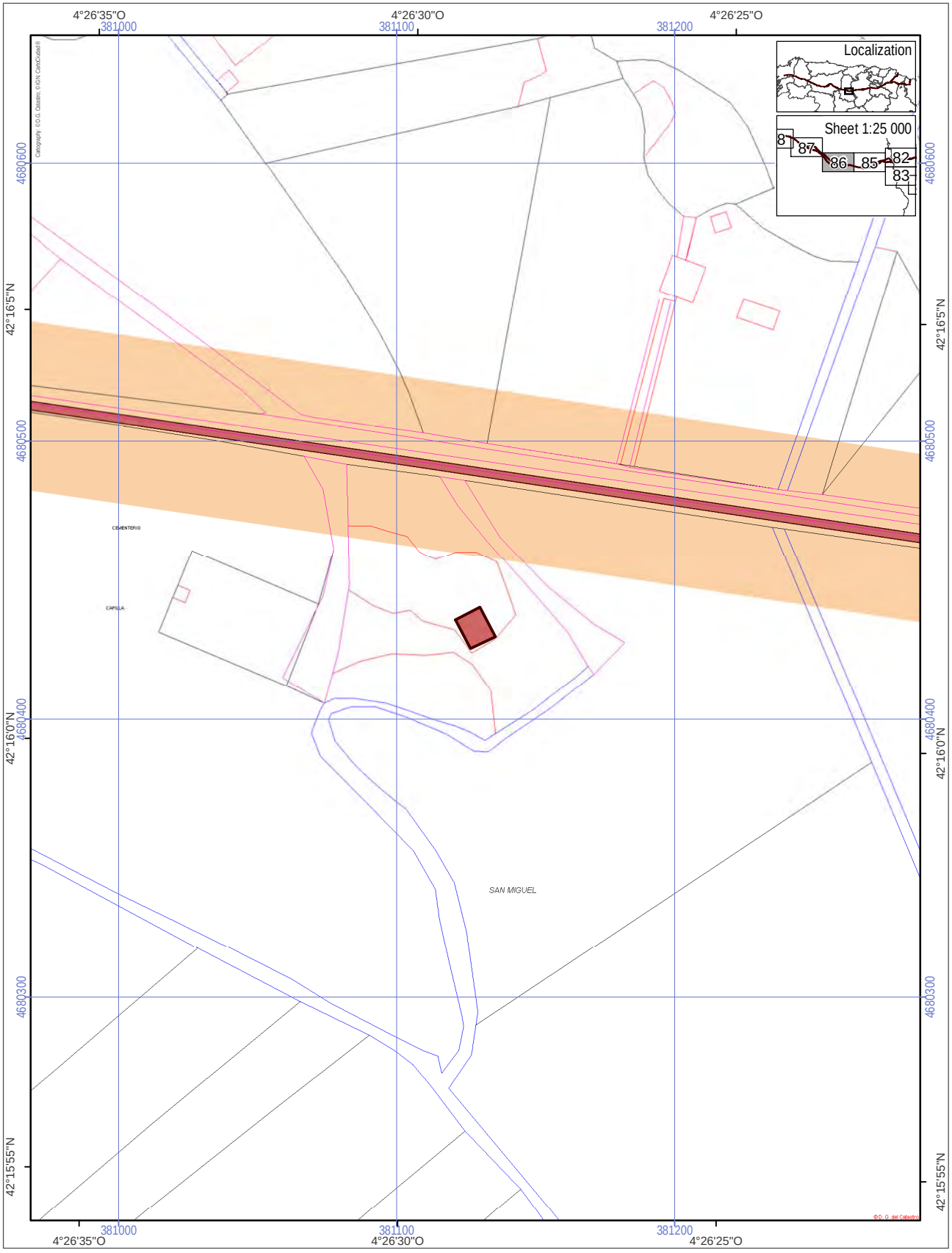

World Heritage Property
Route of Santiago de Compostela
Associated structures (0.011 ha)
Buffer zone of the World Heritage Property

Scale 1:2 000
0 50 100 m
ETRS 1989, UTM Zone 30

N

ROUTE OF SANTIAGO DE COMPOSTELA. WORLD HERITAGE

Hermitage of San Miguel [1341]

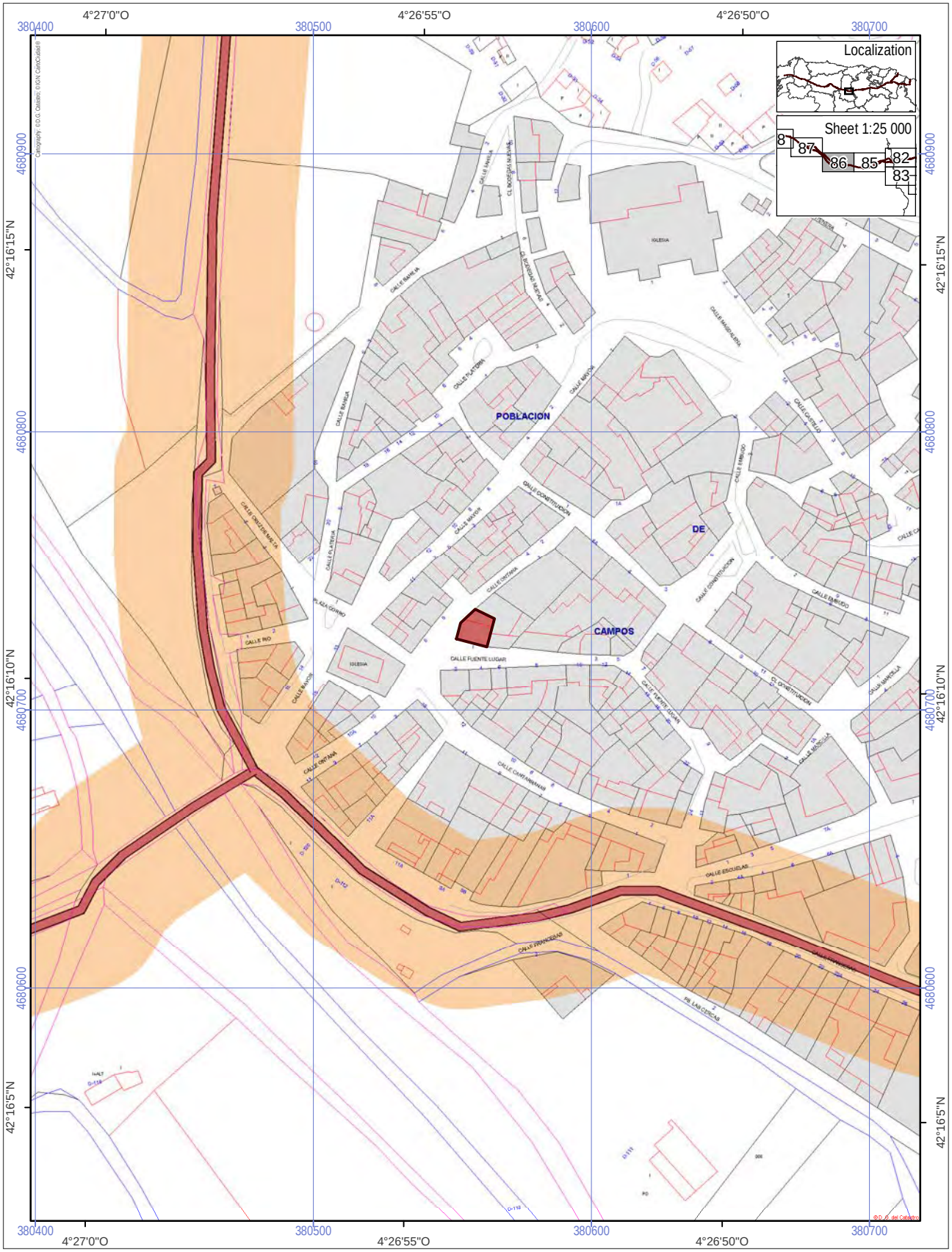

World Heritage Property
Route of Santiago de Compostela
Associated structures (0.013 ha)
Buffer zone of the World Heritage Property

Scale 1:2 000

0 50 100 m

ETRS 1989, UTM Zone 30

N

ROUTE OF SANTIAGO DE COMPOSTELA. WORLD HERITAGE

House [1342]

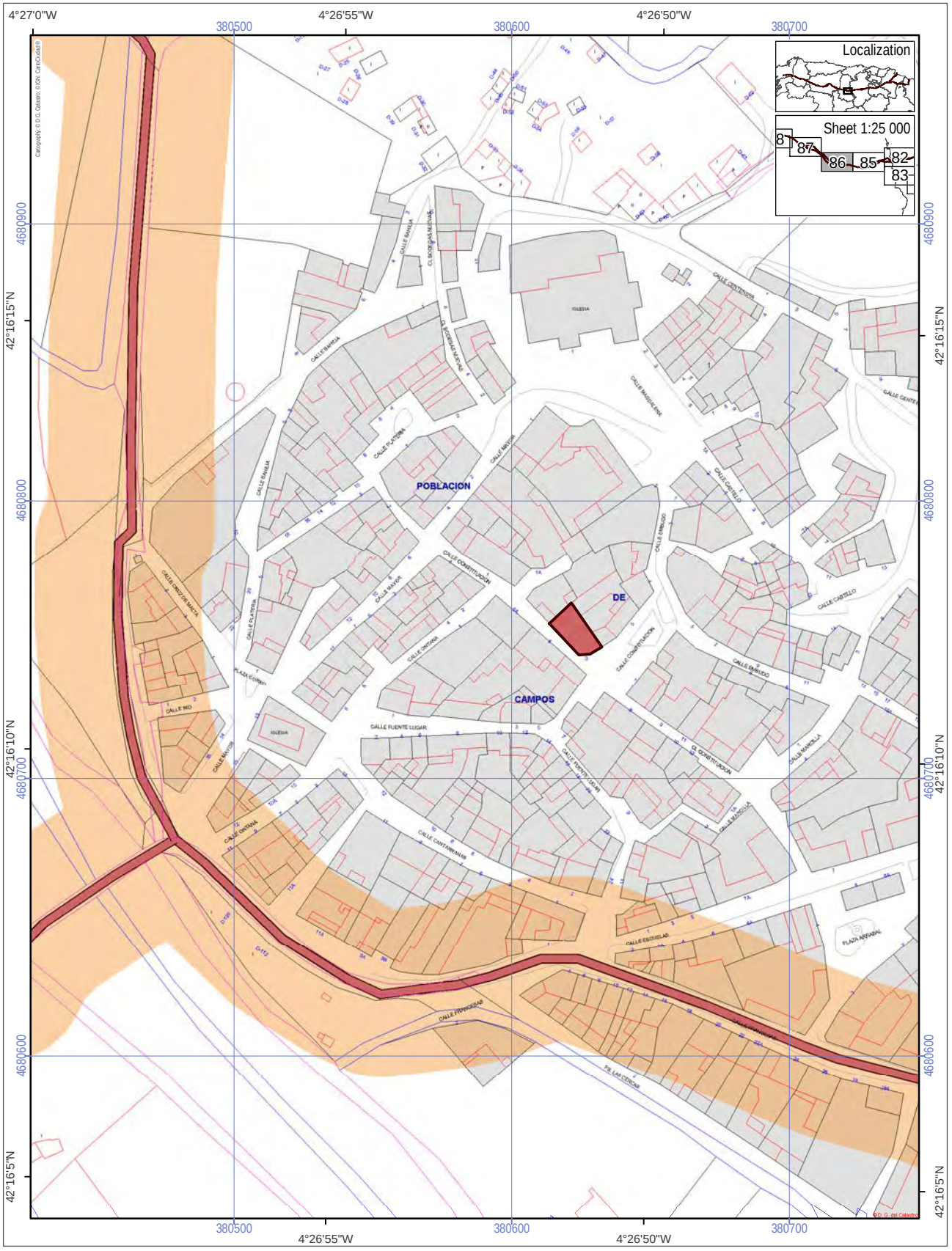

World Heritage Property
Route of Santiago de Compostela
Associated structures (0.017 ha)
Buffer zone of the World Heritage Property

Scale 1:2 000
0 50 100 m
ETRS 1989, UTM Zone 30

N

ROUTE OF SANTIAGO DE COMPOSTELA. WORLD HERITAGE

House with coat of arms [1343]

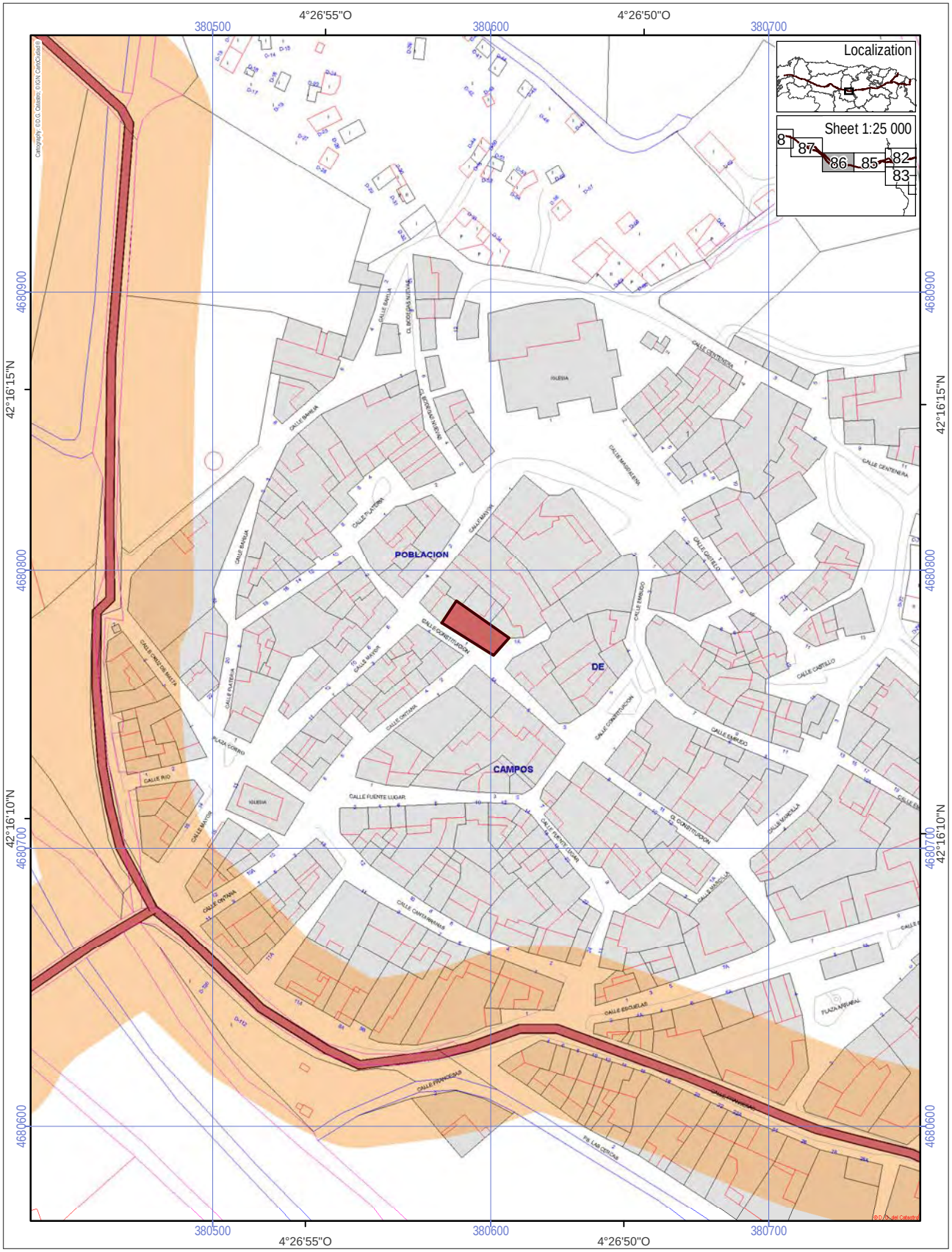

World Heritage Property
Route of Santiago de Compostela
Associated structures (0.024 ha)
Buffer zone of the World Heritage Property

Scale 1:2 000
0 50 100 m
ETRS 1989, UTM Zone 30

N

ROUTE OF SANTIAGO DE COMPOSTELA. WORLD HERITAGE

Veracruz house [1344]

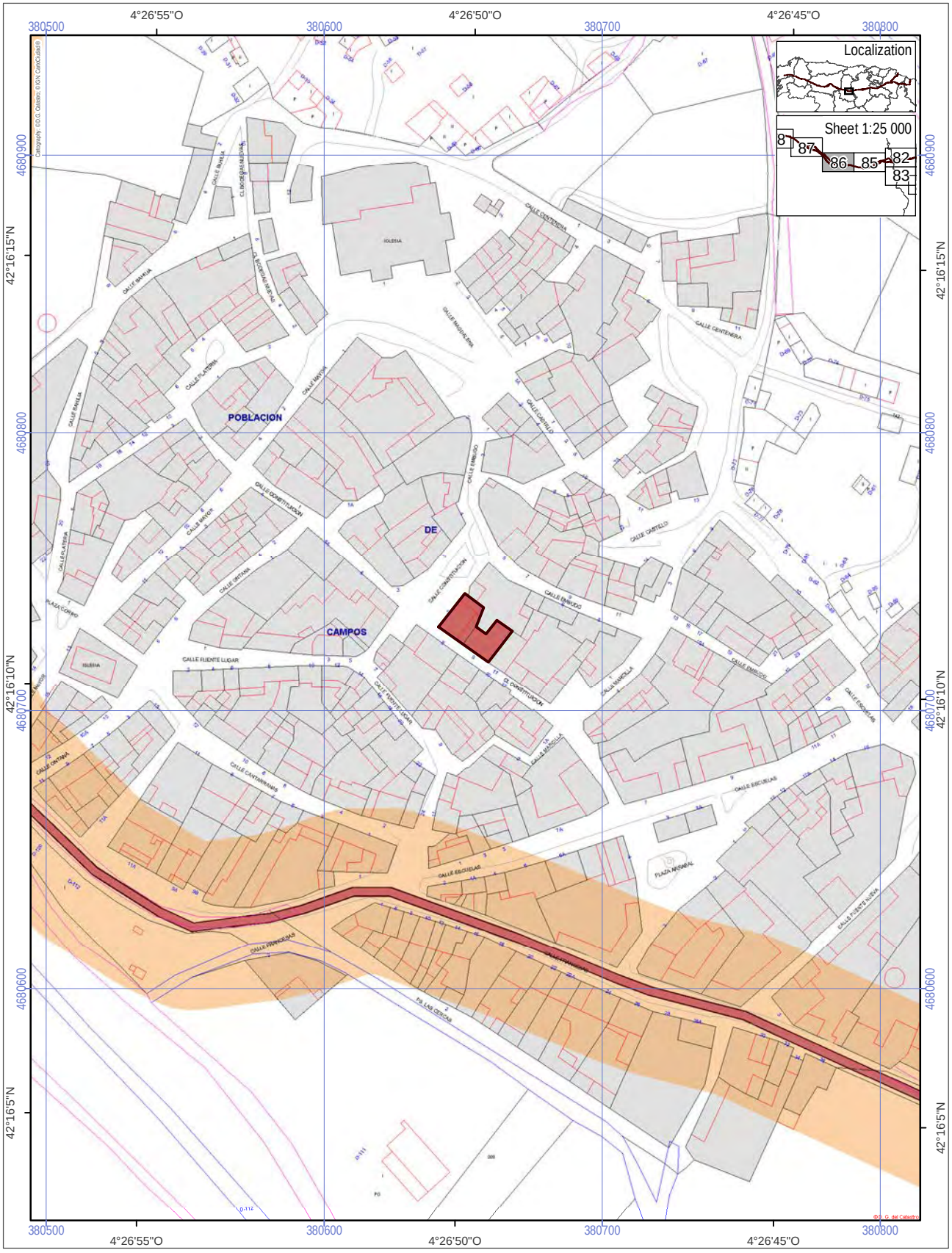

World Heritage Property
Route of Santiago de Compostela
Associated structures (0.028 ha)
Buffer zone of the World Heritage Property

Scale 1:2 000
0 50 100 m
ETRS 1989, UTM Zone 30

N

ROUTE OF SANTIAGO DE COMPOSTELA. WORLD HERITAGE

House [1345]

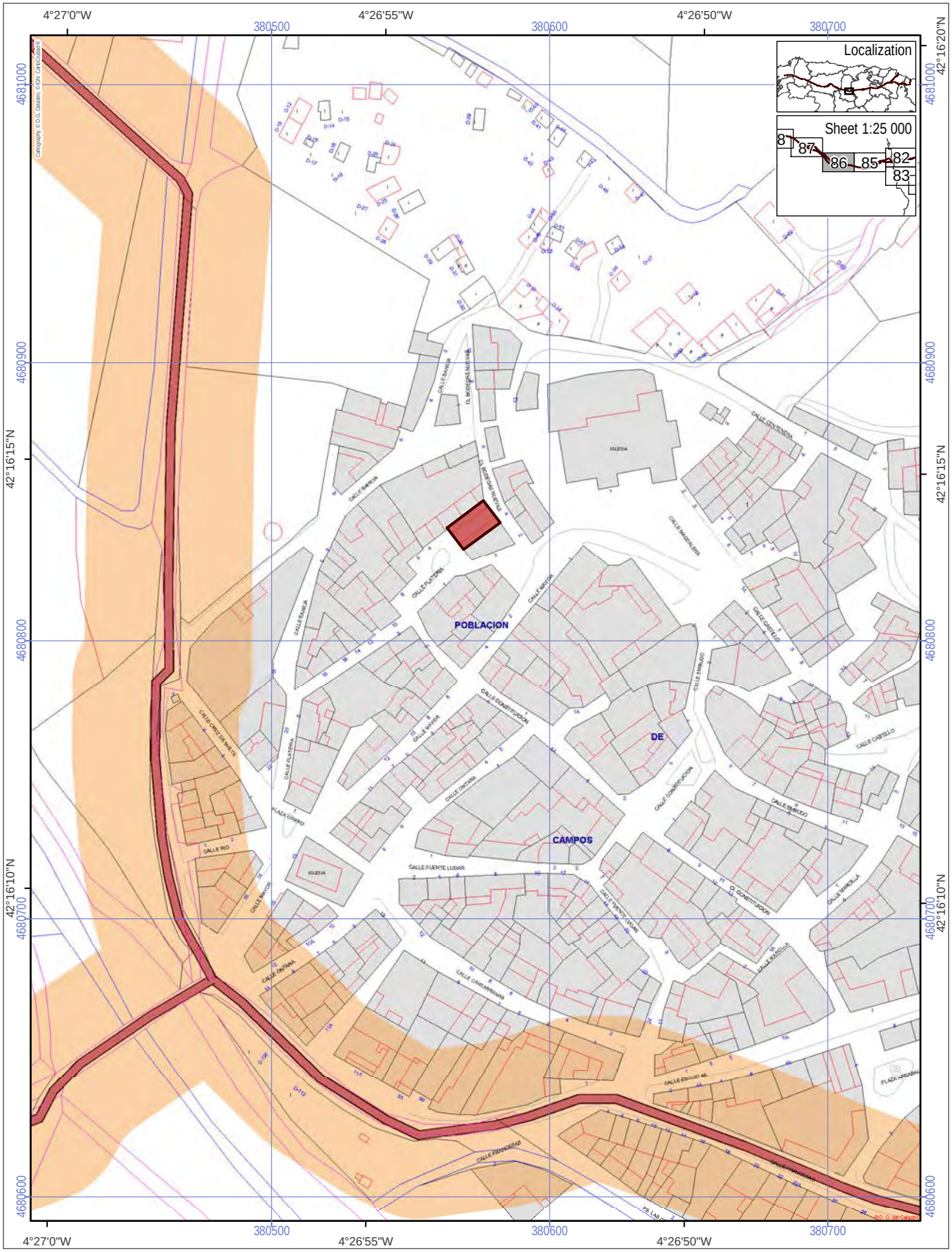

World Heritage Property
Route of Santiago de Compostela
Associated structures (0.018 ha)
Buffer zone of the World Heritage Property

Scale 1:2 000

0 50 100 m

ETRS 1989, UTM Zone 30

N

ROUTE OF SANTIAGO DE COMPOSTELA. WORLD HERITAGE

Typical granary [1346]

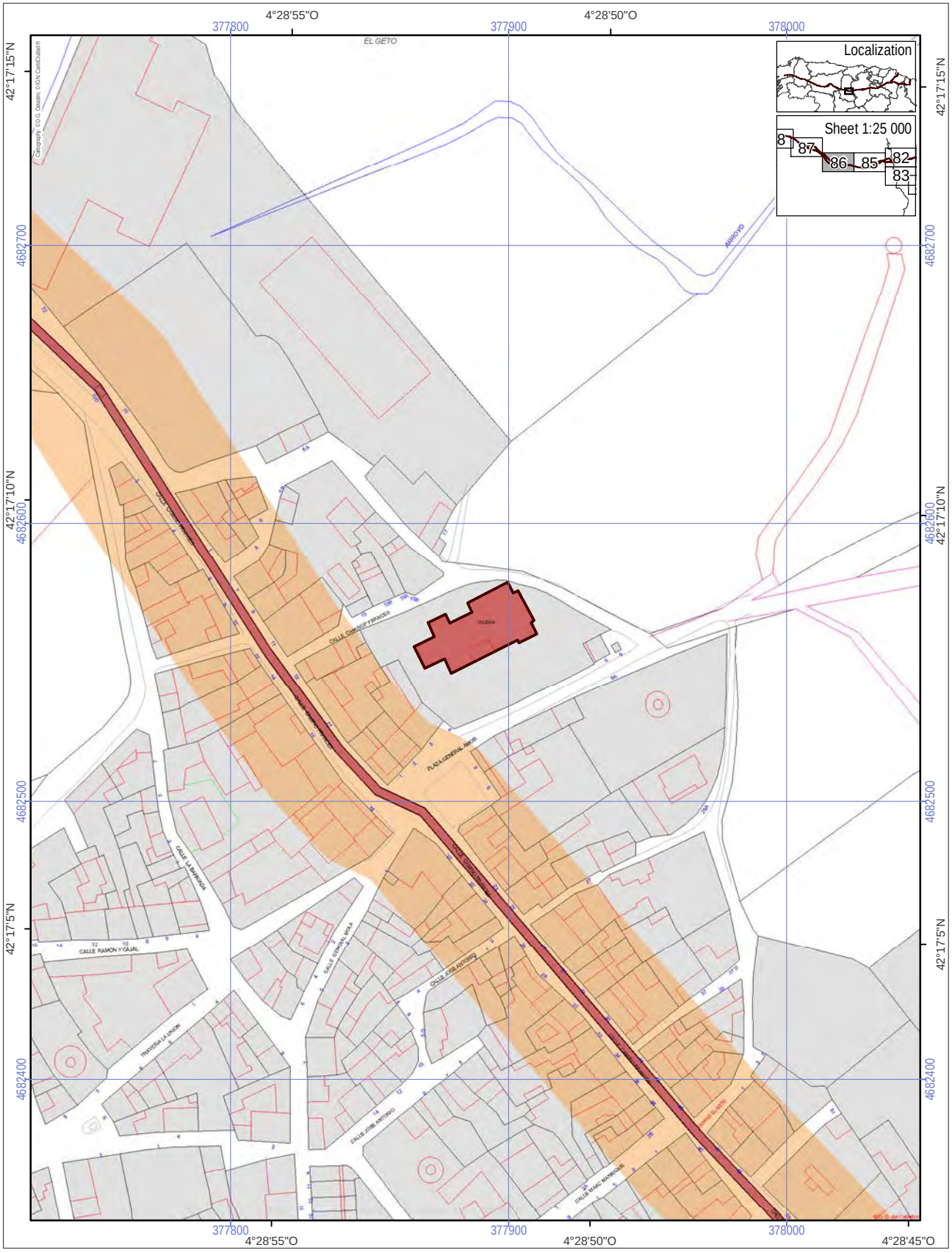

World Heritage Property
Route of Santiago de Compostela
Associated structures (0.074 ha)
Buffer zone of the World Heritage Property

Scale 1:2 000
0 50 100 m
ETRS 1989, UTM Zone 30

N

ROUTE OF SANTIAGO DE COMPOSTELA. WORLD HERITAGE

Parish Church of San Lorenzo [1347]

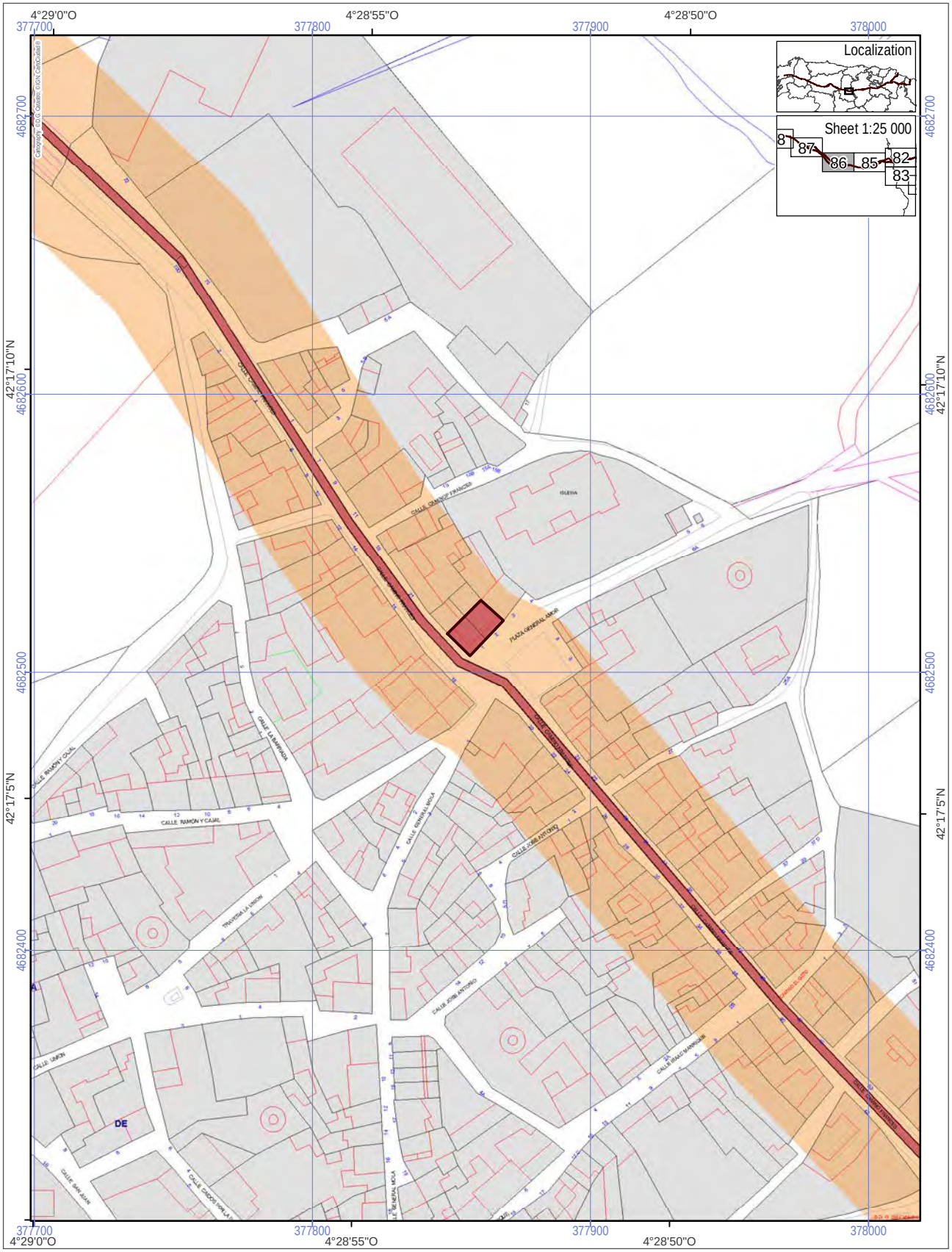

World Heritage Property
Route of Santiago de Compostela
Associated structures (0.02 ha)
Buffer zone of the World Heritage Property

Scale 1:2 000

0 50 100 m

ETRS 1989, UTM Zone 30

N

ROUTE OF SANTIAGO DE COMPOSTELA. WORLD HERITAGE

Carrion road house [1348]

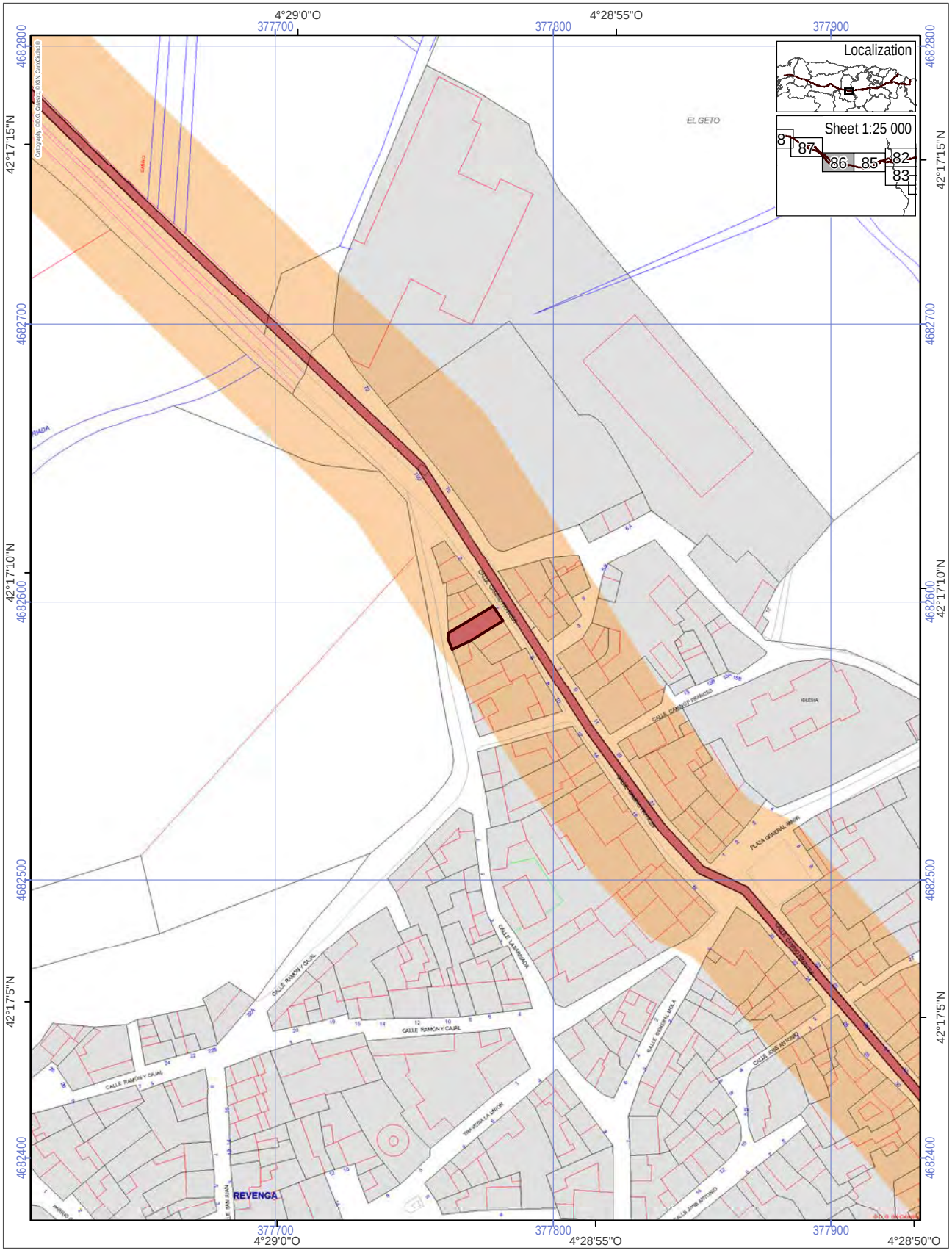

World Heritage Property
Route of Santiago de Compostela
Associated structures (0.013 ha)
Buffer zone of the World Heritage Property

Scale 1:2 000
0 50 100 m
ETRS 1989, UTM Zone 30

N

ROUTE OF SANTIAGO DE COMPOSTELA. WORLD HERITAGE

Carrion rd. side road house [1349]

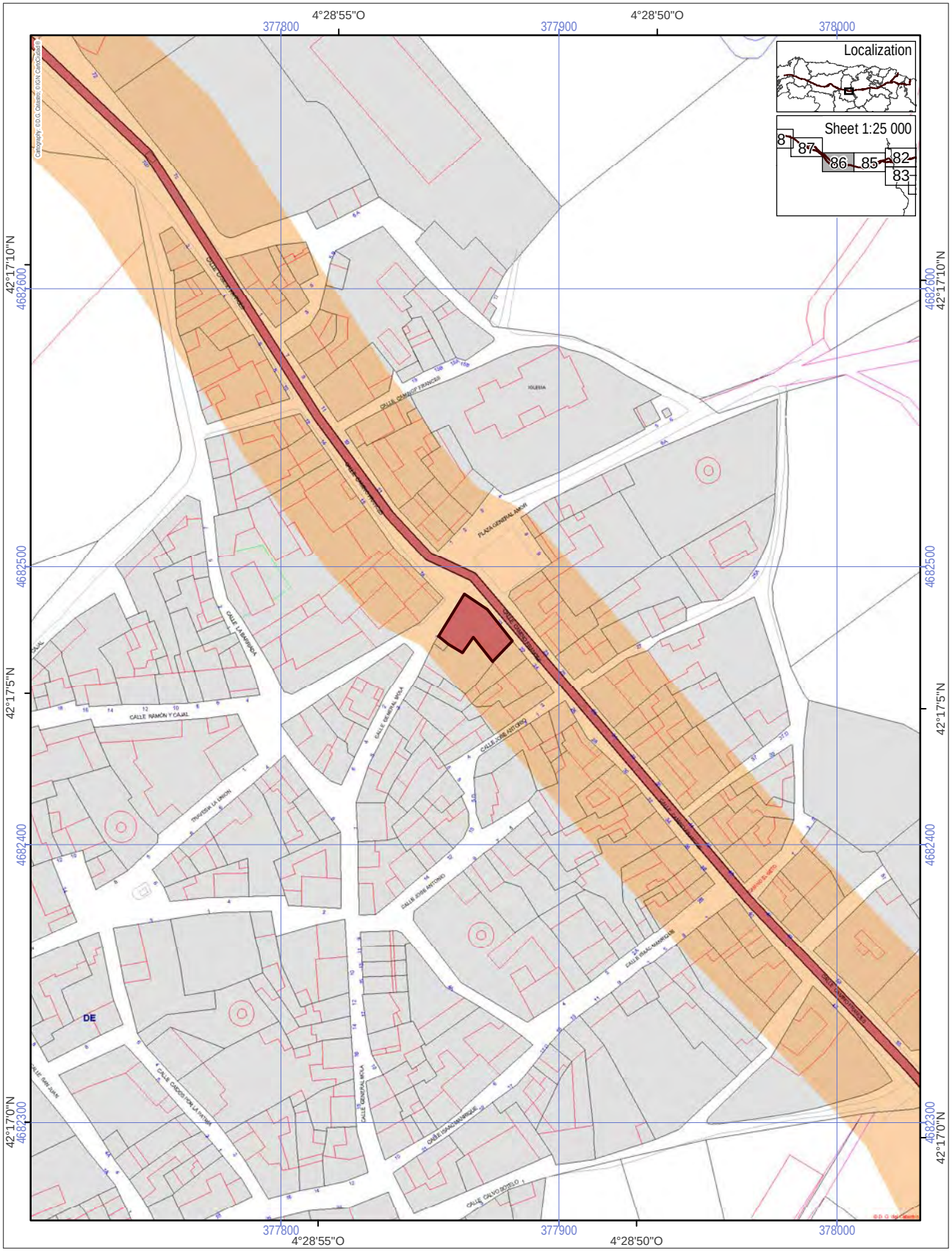

World Heritage Property
Route of Santiago de Compostela
Associated structures (0.032 ha)
Buffer zone of the World Heritage Property

Scale 1:2 000
0 50 100 m
ETRS 1989, UTM Zone 30

N

ROUTE OF SANTIAGO DE COMPOSTELA. WORLD HERITAGE

House [1350]

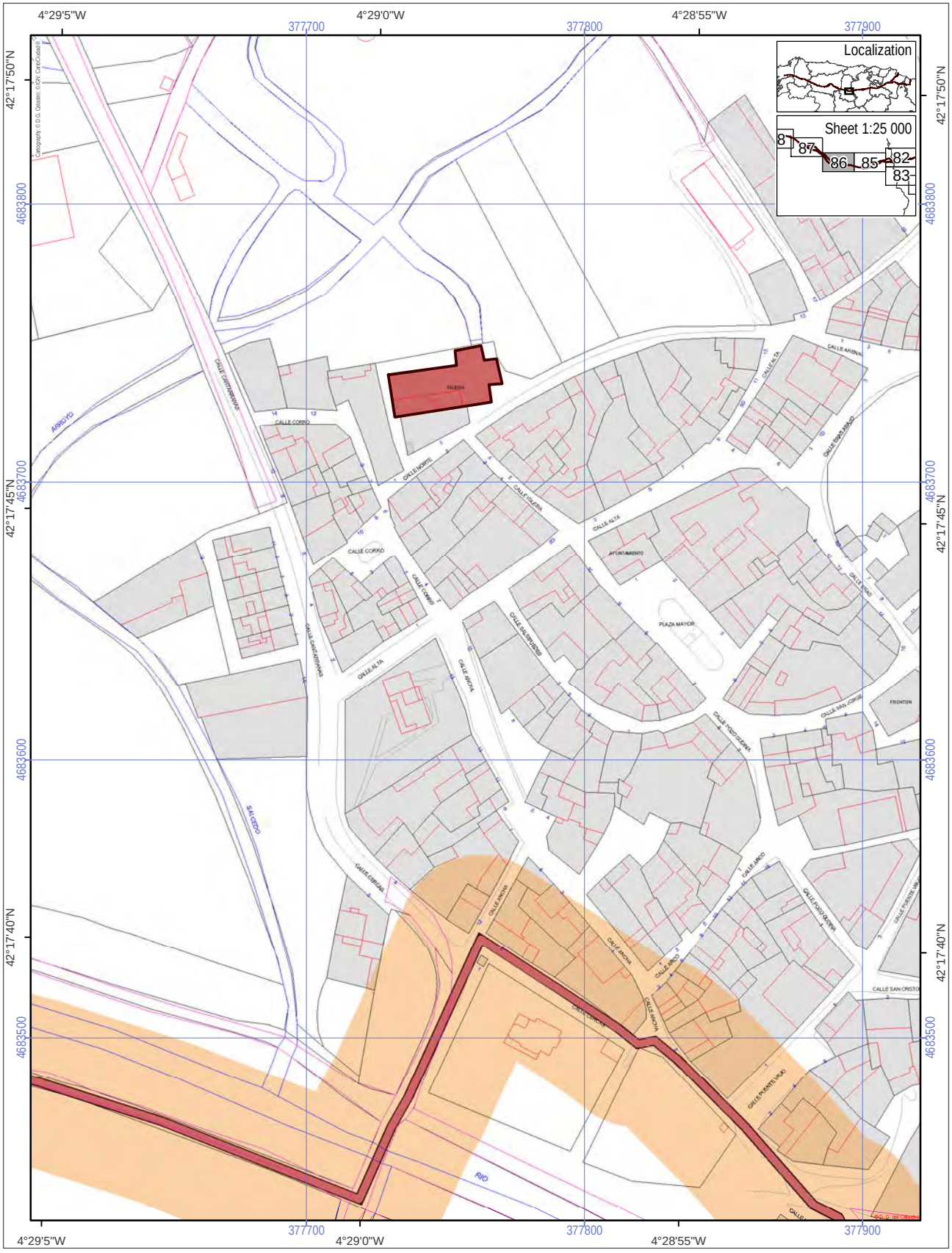

World Heritage Property
Route of Santiago de Compostela
Associated structures (0.063 ha)
Buffer zone of the World Heritage Property

Scale 1:2 000

0 50 100 m

ETRS 1989, UTM Zone 30

N

ROUTE OF SANTIAGO DE COMPOSTELA. WORLD HERITAGE

Parish Church of Santa María [1351]

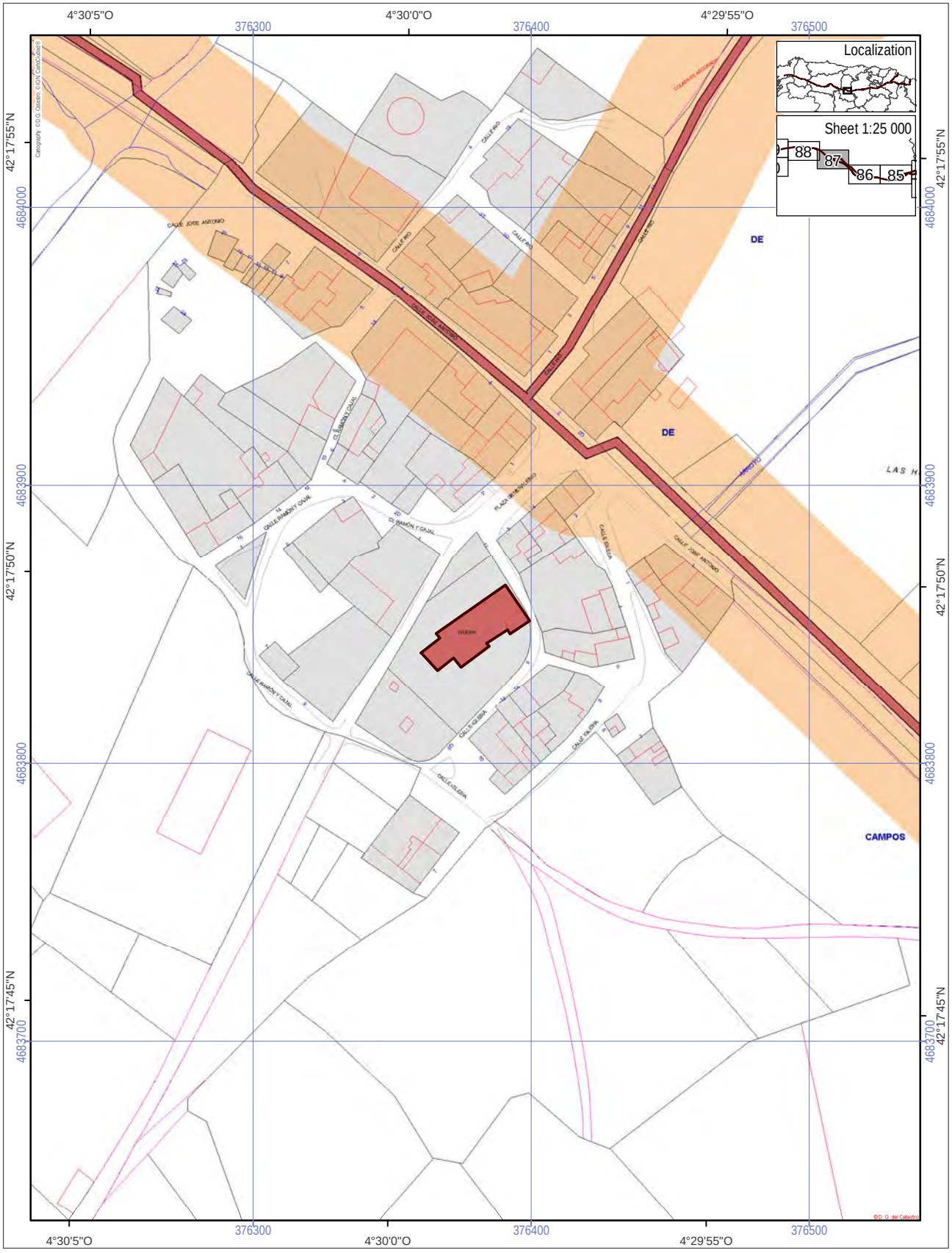

World Heritage Property
Route of Santiago de Compostela
Associated structures (0.052 ha)
Buffer zone of the World Heritage Property

Scale 1:2 000

0 50 100 m

ETRS 1989, UTM Zone 30

N

ROUTE OF SANTIAGO DE COMPOSTELA. WORLD HERITAGE

Parish Church of San Martín [1352]

World Heritage Property
Route of Santiago de Compostela
Associated structures (0.036 ha)
Buffer zone of the World Heritage Property

Scale 1:2 000

0 50 100 m

ETRS 1989, UTM Zone 30

N

ROUTE OF SANTIAGO DE COMPOSTELA. WORLD HERITAGE

Primo de Rivera street house [1353]

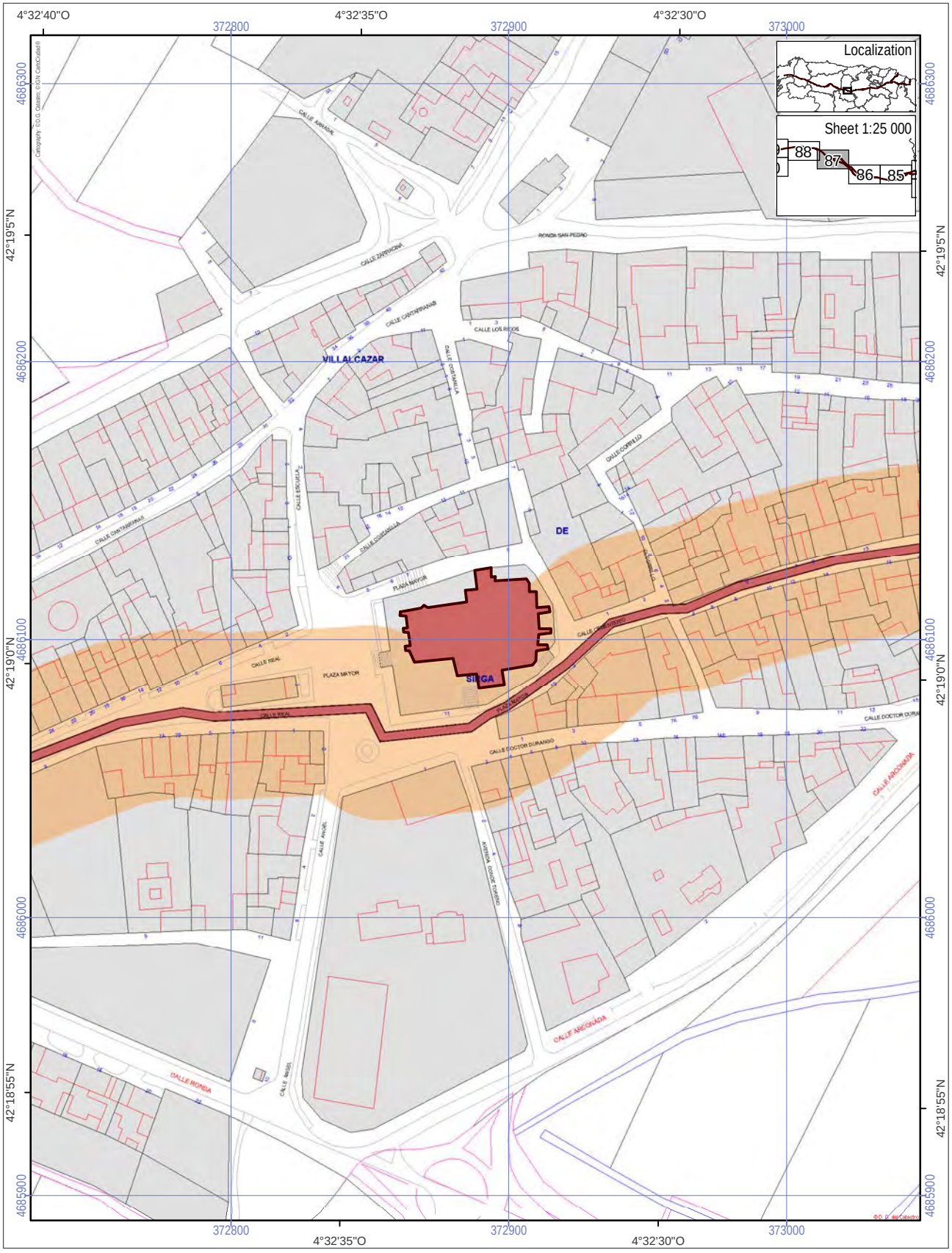

World Heritage Property
Route of Santiago de Compostela
Associated structures (0.13 ha)
Buffer zone of the World Heritage Property

Scale 1:2 000
0 50 100 m
ETRS 1989, UTM Zone 30

N

ROUTE OF SANTIAGO DE COMPOSTELA. WORLD HERITAGE

Parish Church of Santa María La Blanca [1354]

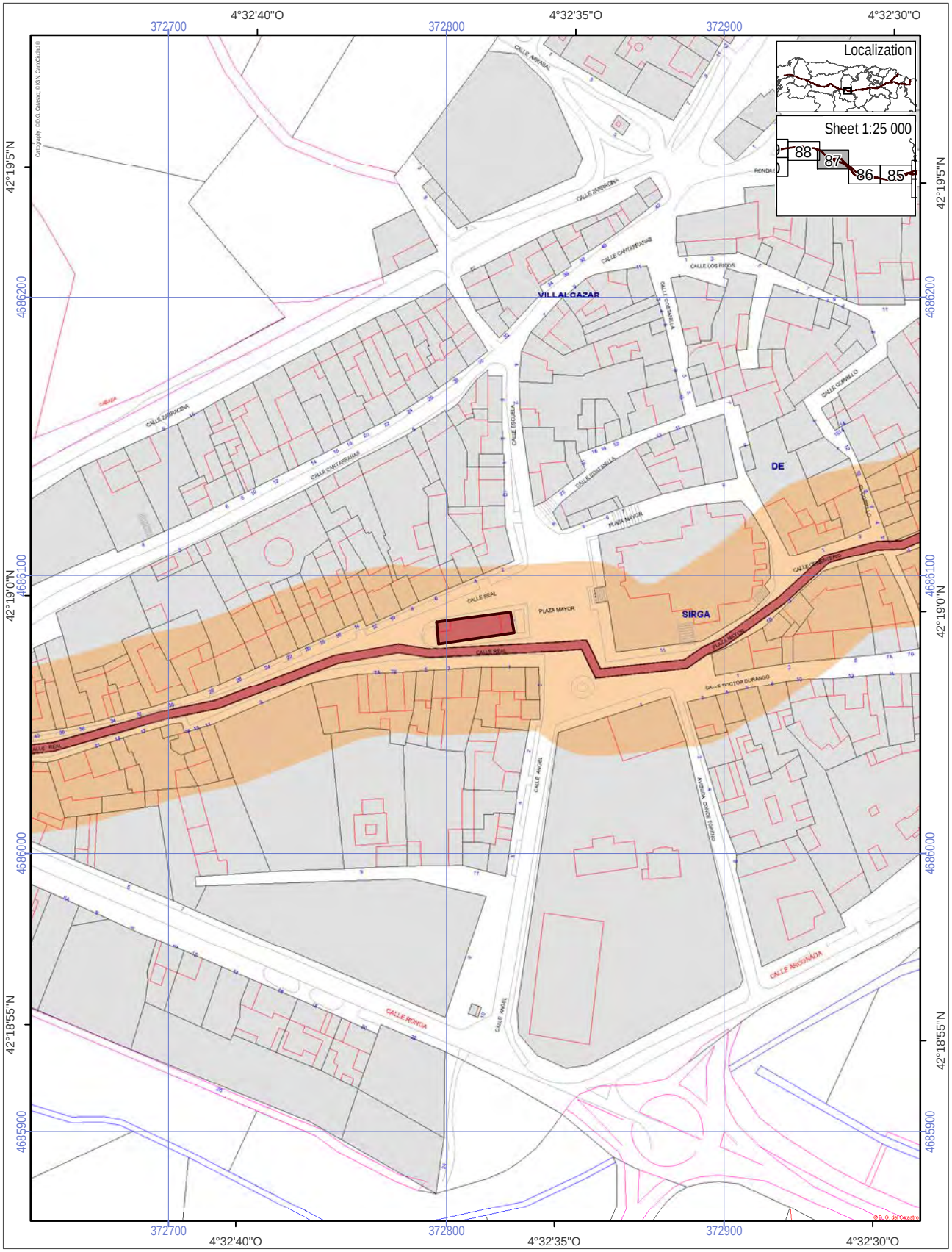

World Heritage Property
Route of Santiago de Compostela
Associated structures (0.021 ha)
Buffer zone of the World Heritage Property

Scale 1:2 000
0 50 100 m
ETRS 1989, UTM Zone 30

N

ROUTE OF SANTIAGO DE COMPOSTELA. WORLD HERITAGE

Communal granary [1355]

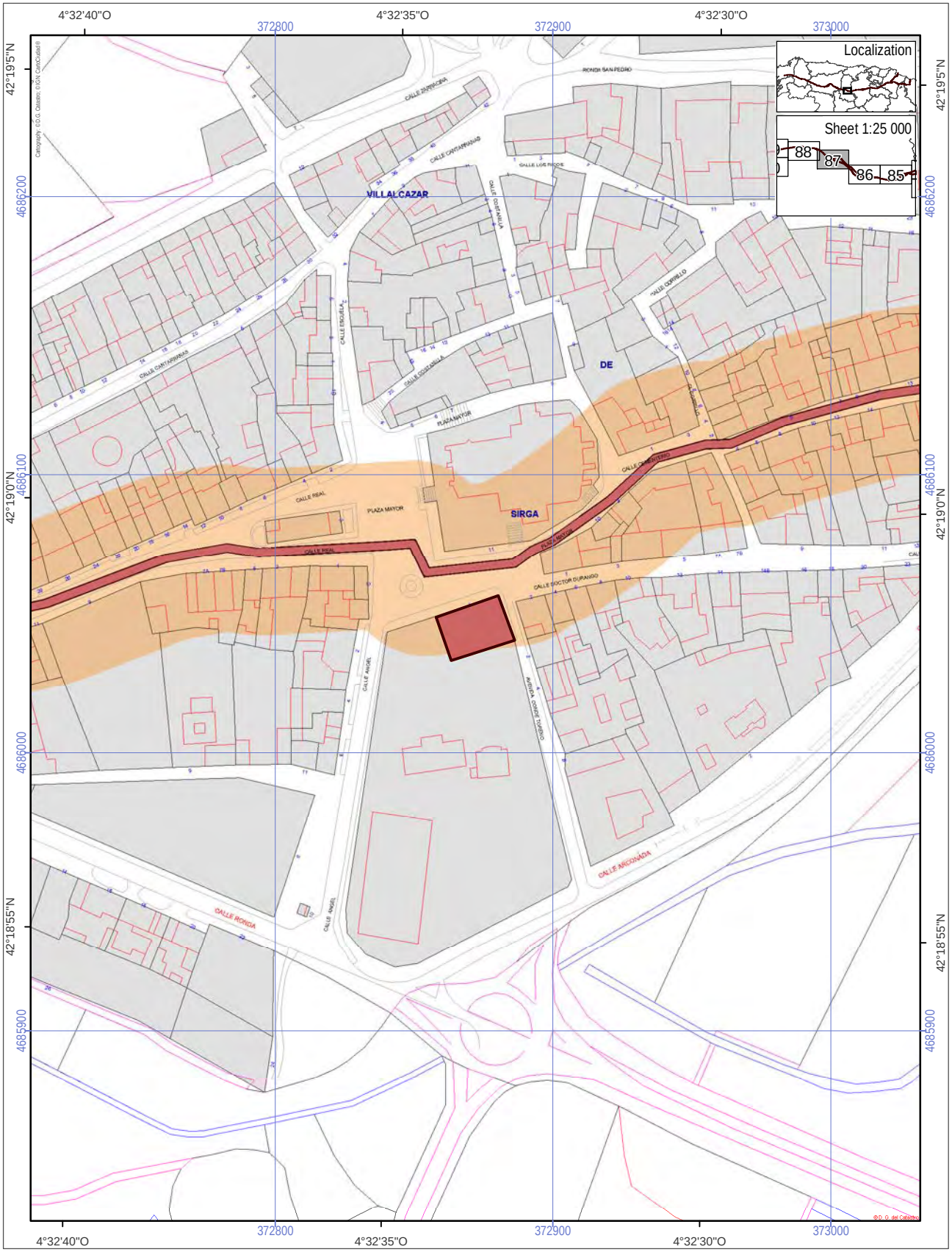

World Heritage Property
Route of Santiago de Compostela
Associated structures (0.042 ha)
Buffer zone of the World Heritage Property

Scale 1:2 000
0 50 100 m
ETRS 1989, UTM Zone 30

N

ROUTE OF SANTIAGO DE COMPOSTELA. WORLD HERITAGE

City hall [1356]

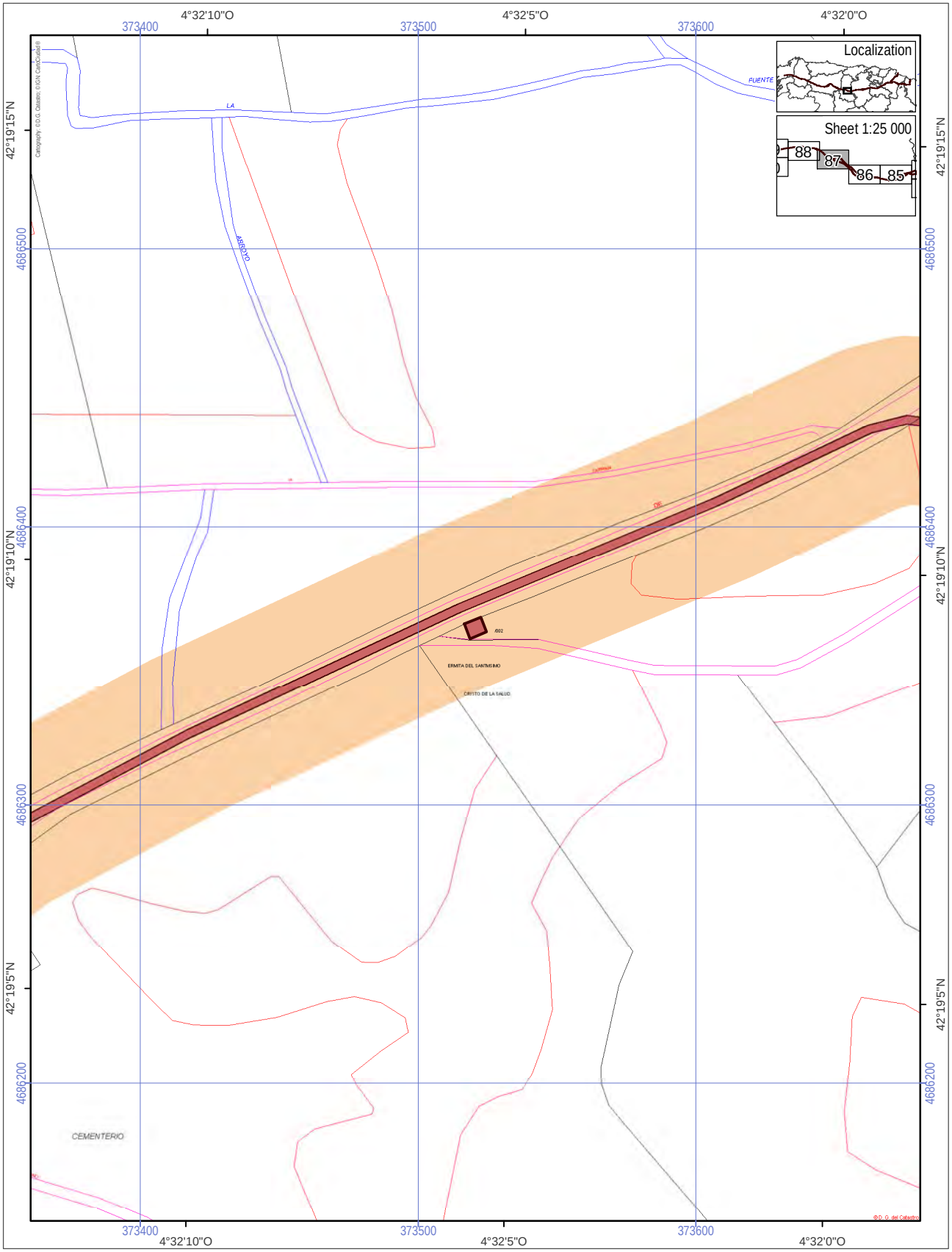

World Heritage Property
Route of Santiago de Compostela
Associated structures (0.004 ha)
Buffer zone of the World Heritage Property

Scale 1:2 000
0 50 100 m
ETRS 1989, UTM Zone 30

N

ROUTE OF SANTIAGO DE COMPOSTELA. WORLD HERITAGE

Hermitage Humilladero del Santo Cristo (The shrine of the Holy Christ) [1357]

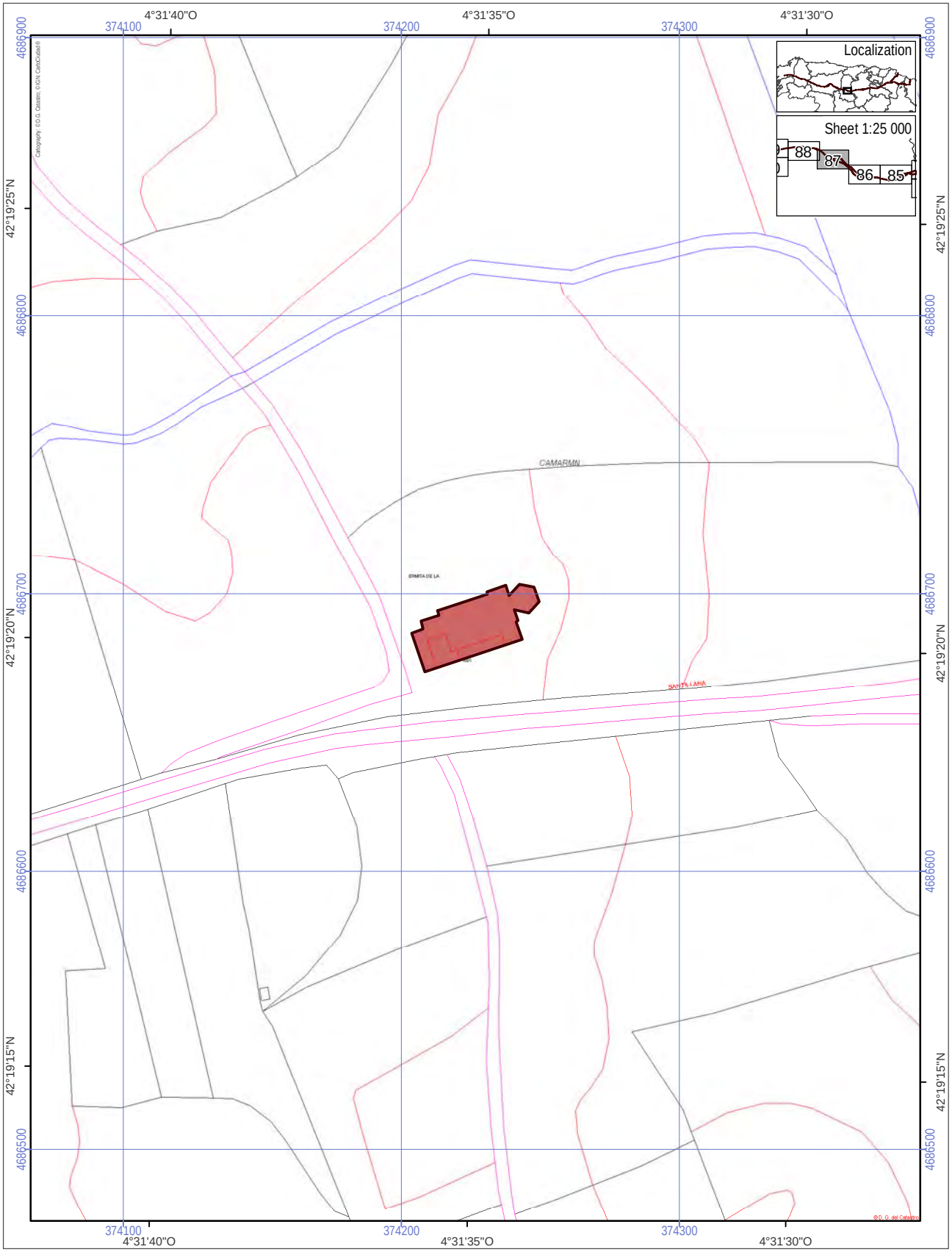

World Heritage Property
Route of Santiago de Compostela
Associated structures (0.077 ha)
Buffer zone of the World Heritage Property

Scale 1:2 000
0 50 100 m
ETRS 1989, UTM Zone 30

N

ROUTE OF SANTIAGO DE COMPOSTELA. WORLD HERITAGE

Hermitage Virgen del Rio [1358]

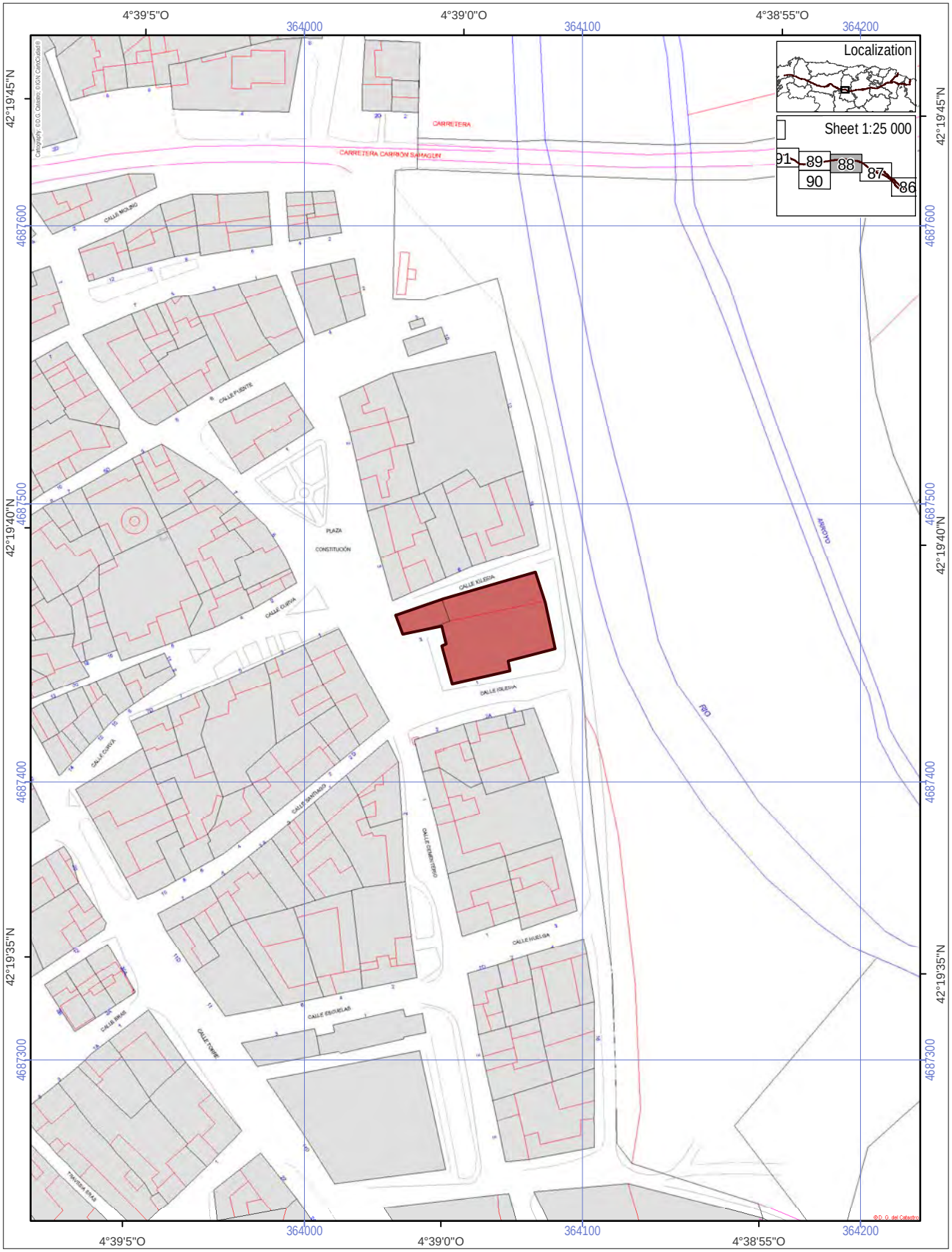

World Heritage Property
Route of Santiago de Compostela
Associated structures (0.125 ha)
Buffer zone of the World Heritage Property

Scale 1:2 000
0 50 100 m
ETRS 1989, UTM Zone 30

N

ROUTE OF SANTIAGO DE COMPOSTELA. WORLD HERITAGE

Parish Church of Santiago [1359]

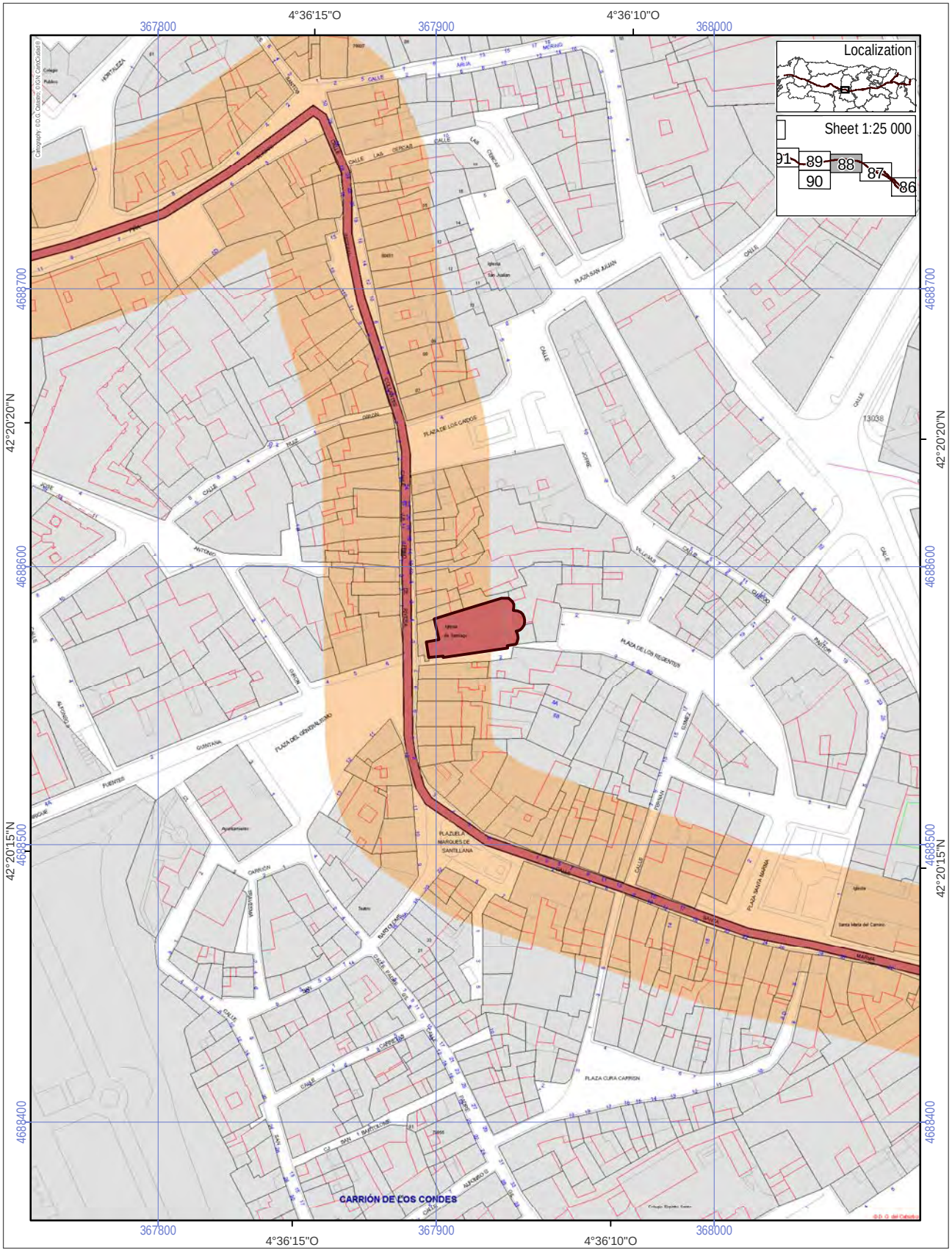

World Heritage Property
Route of Santiago de Compostela
Associated structures (0.05 ha)
Buffer zone of the World Heritage Property

Scale 1:2 000
0 50 100 m
ETRS 1989, UTM Zone 30

N

ROUTE OF SANTIAGO DE COMPOSTELA. WORLD HERITAGE

Church of Santiago [1360]

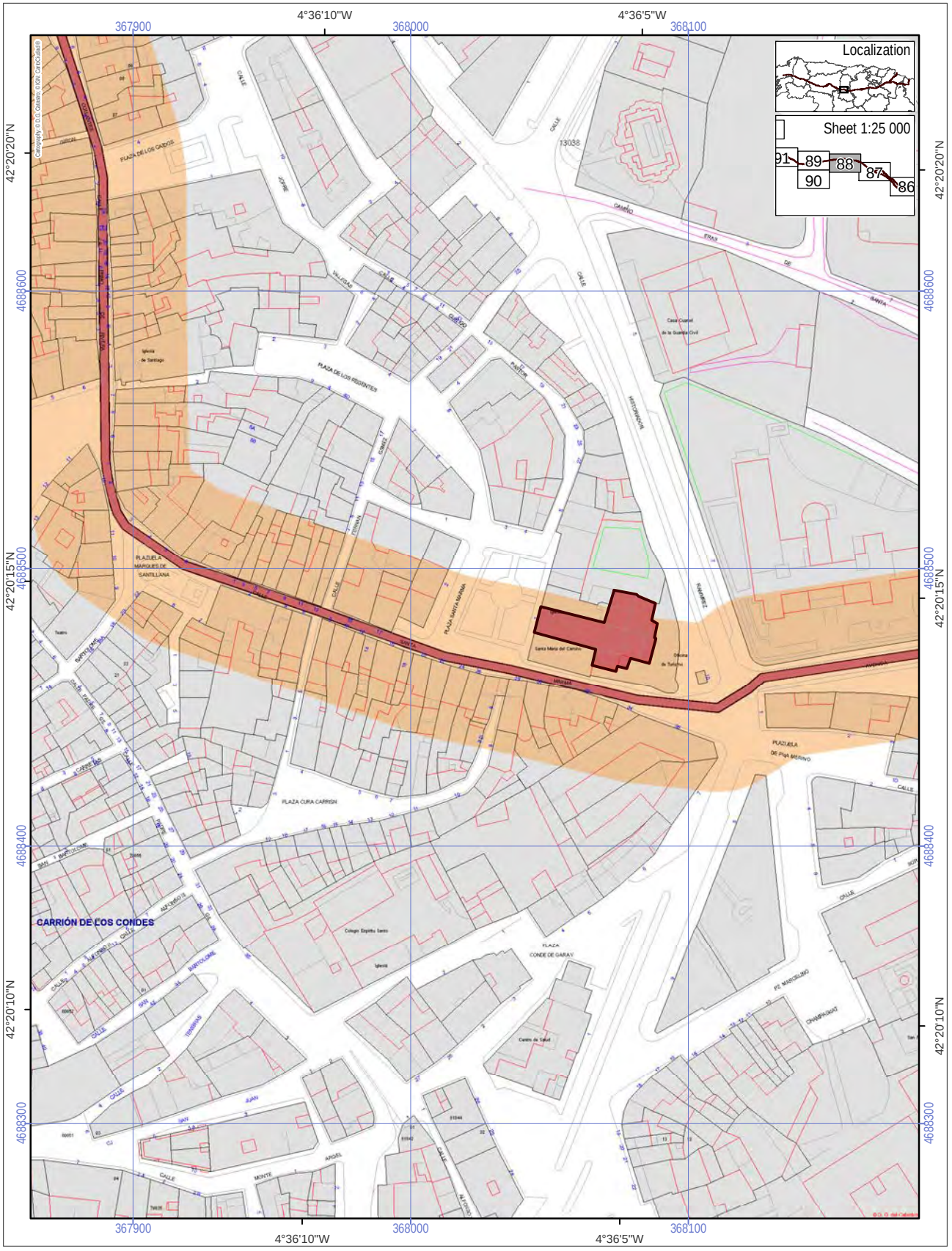

World Heritage Property
Route of Santiago de Compostela
Associated structures (0.072 ha)
Buffer zone of the World Heritage Property

Scale 1:2 000
0 50 100 m
ETRS 1989, UTM Zone 30

N

ROUTE OF SANTIAGO DE COMPOSTELA. WORLD HERITAGE

Church of Santa María [1361]

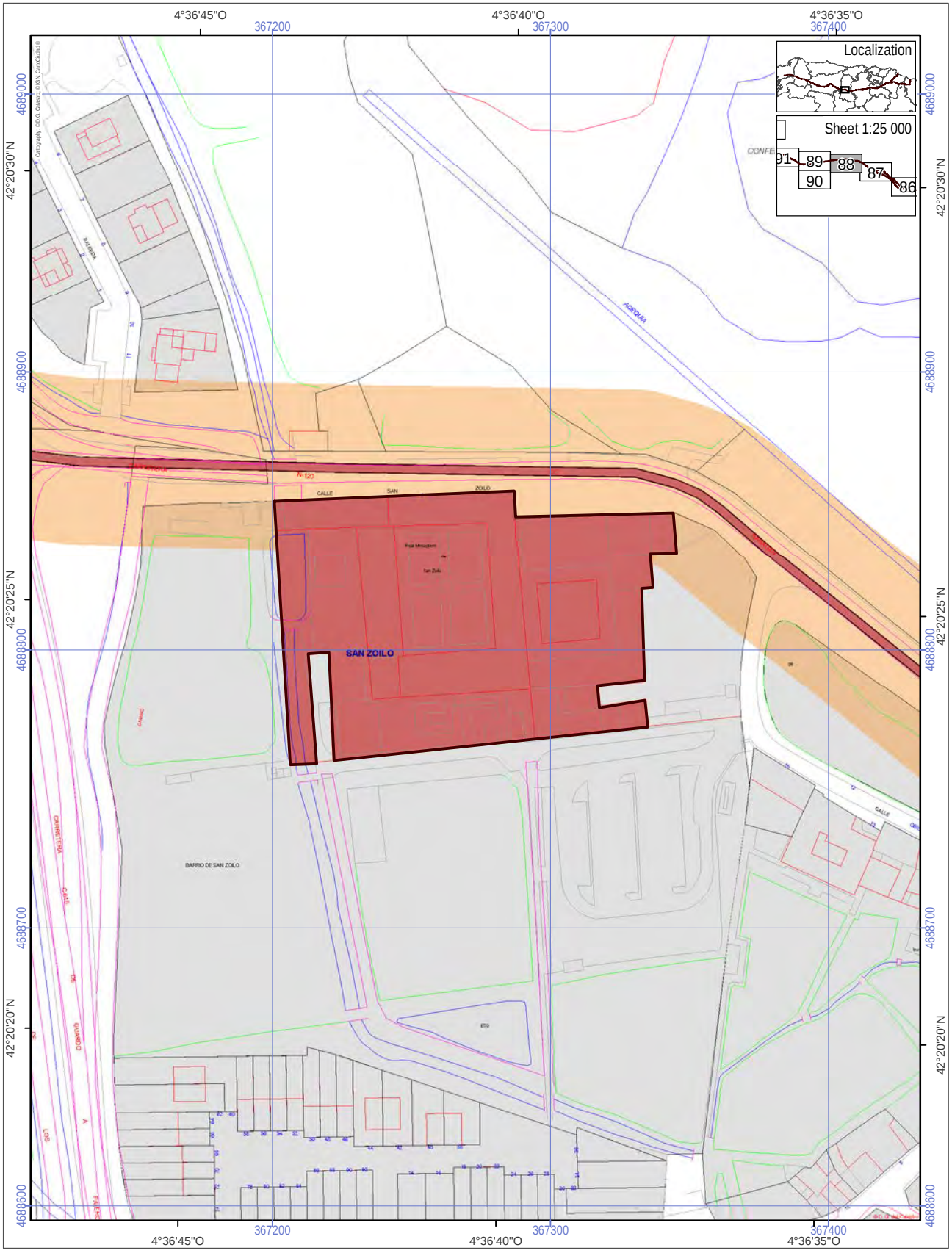

World Heritage Property
Route of Santiago de Compostela
Associated structures (1.119 ha)
Buffer zone of the World Heritage Property

Scale 1:2 000
0 50 100 m
ETRS 1989, UTM Zone 30

N

ROUTE OF SANTIAGO DE COMPOSTELA. WORLD HERITAGE

Monastery of San Zoilo (St. Zoilus) [1362]

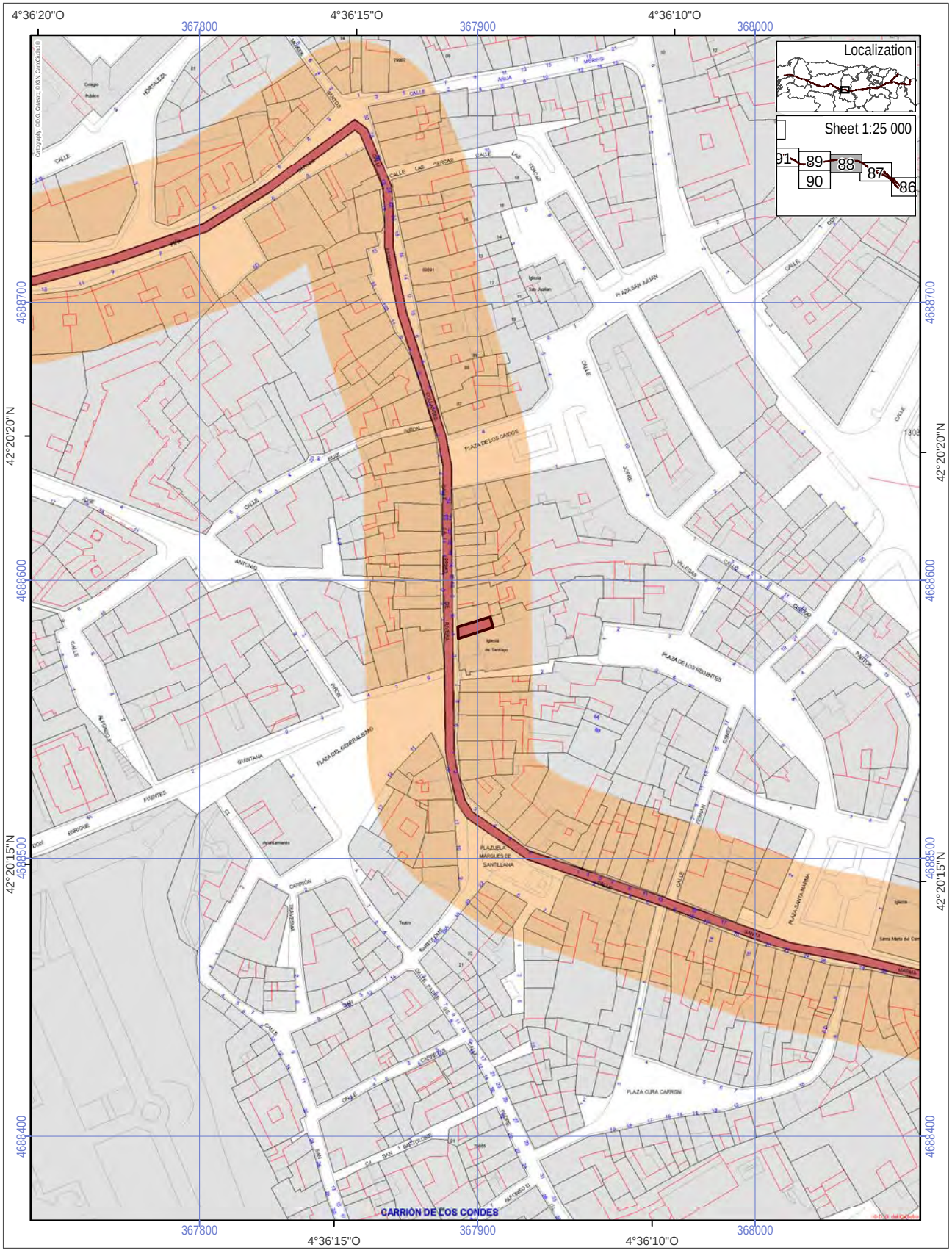

World Heritage Property
Route of Santiago de Compostela
Associated structures (0.005 ha)
Buffer zone of the World Heritage Property

Scale 1:2 000
0 50 100 m

N

ETRS 1989, UTM Zone 30

ROUTE OF SANTIAGO DE COMPOSTELA. WORLD HERITAGE

House next to Santiago [1363]

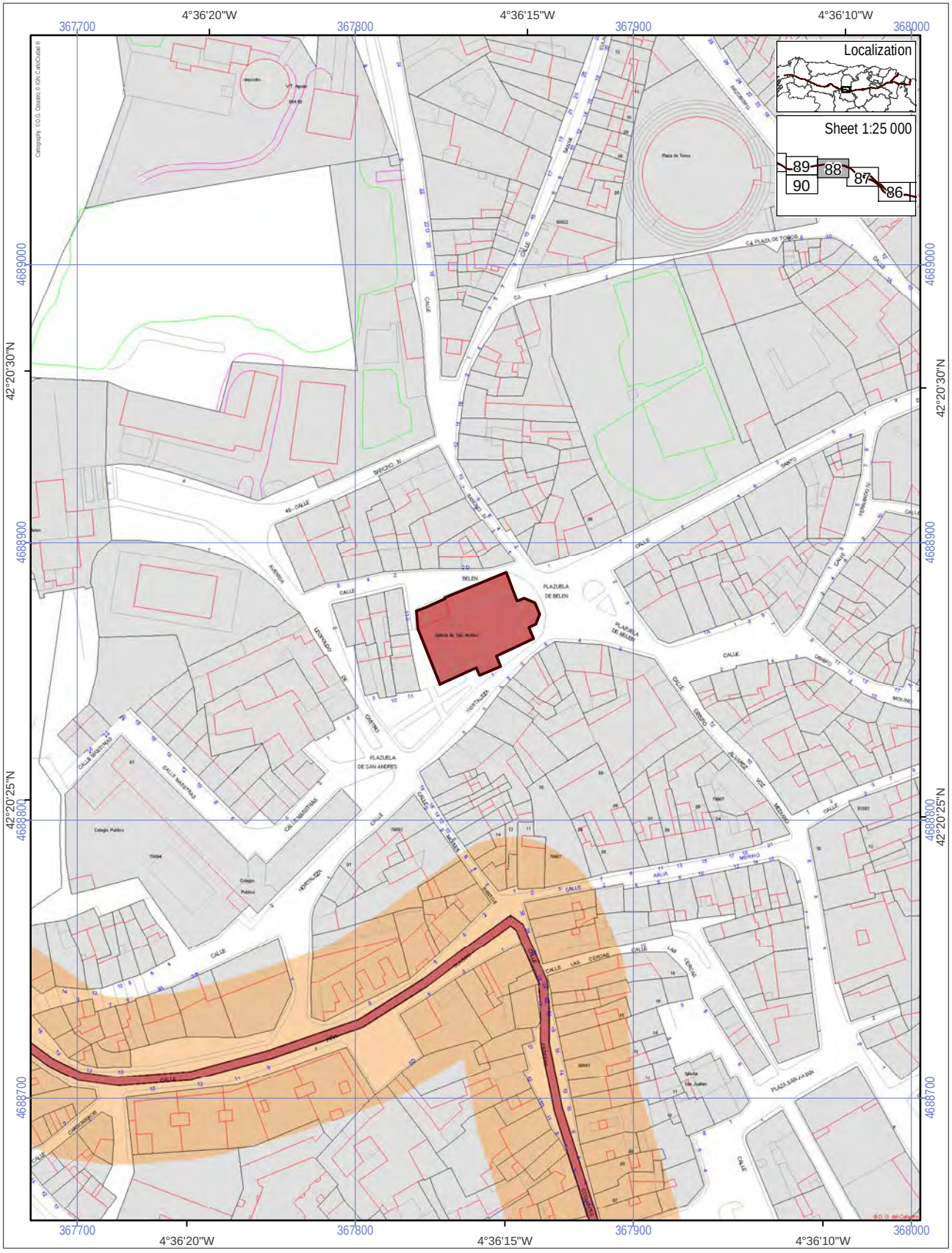

World Heritage Property
Route of Santiago de Compostela
Associated structures (0.1070 ha)
Buffer zone of the World Heritage Property

Scale 1:2 000

0 50 100 m

ETRS 1989, UTM Zone 30

N

ROUTE OF SANTIAGO DE COMPOSTELA. WORLD HERITAGE

Parish Church of San Andrés [1364]

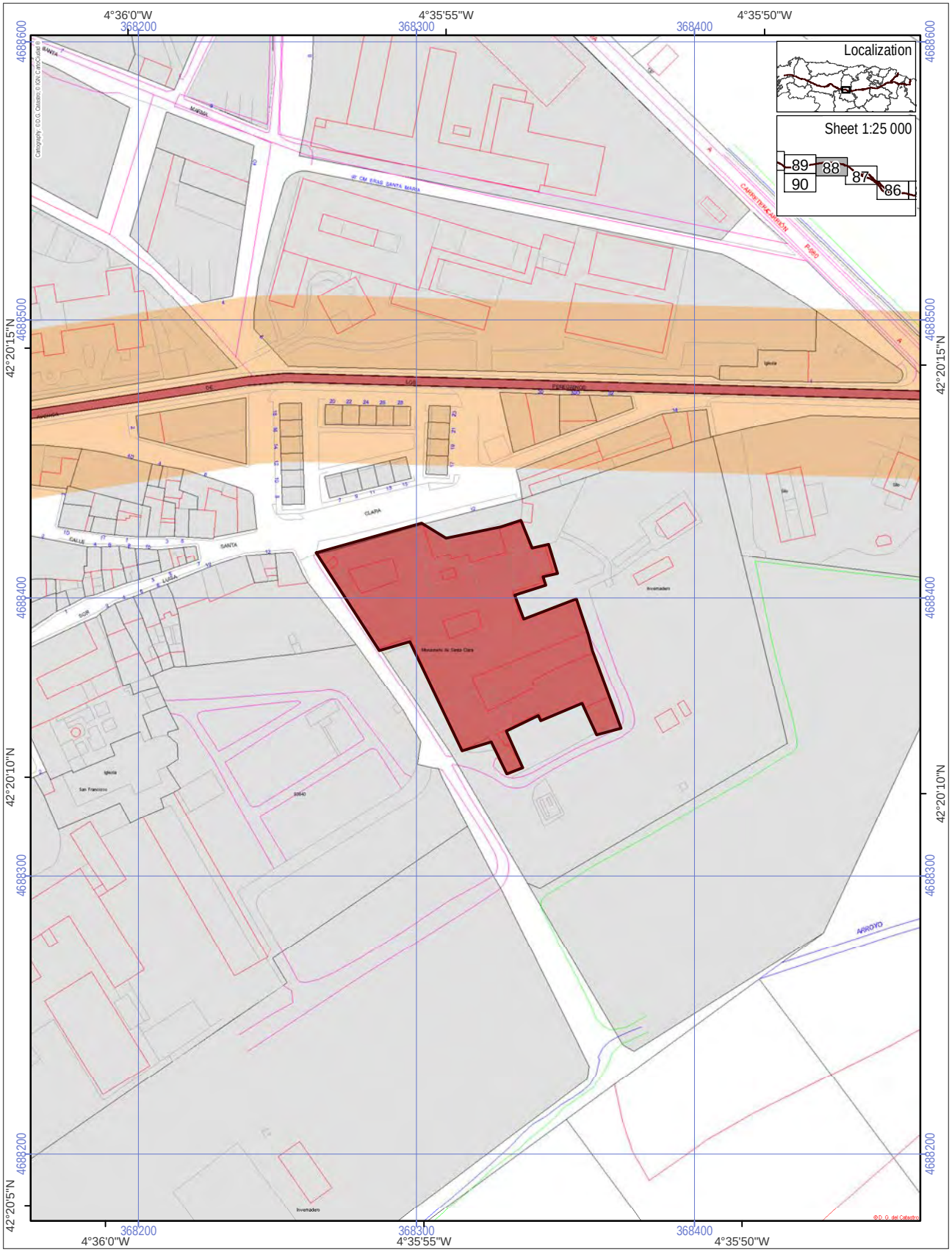

World Heritage Property
Route of Santiago de Compostela
Associated structures (0.5010 ha)
Buffer zone of the World Heritage Property

Scale 1:2 000

0 50 100 m

ETRS 1989, UTM Zone 30

N

ROUTE OF SANTIAGO DE COMPOSTELA. WORLD HERITAGE

Monastery of Santa Clara [1365]

World Heritage Property
Route of Santiago de Compostela
Associated structures (0.0330 ha)
Buffer zone of the World Heritage Property

Scale 1:2 000
0 50 100 m
ETRS 1989, UTM Zone 30

N

ROUTE OF SANTIAGO DE COMPOSTELA. WORLD HERITAGE

Hermitage of La Piedad (Piety Hermitage) [1366]

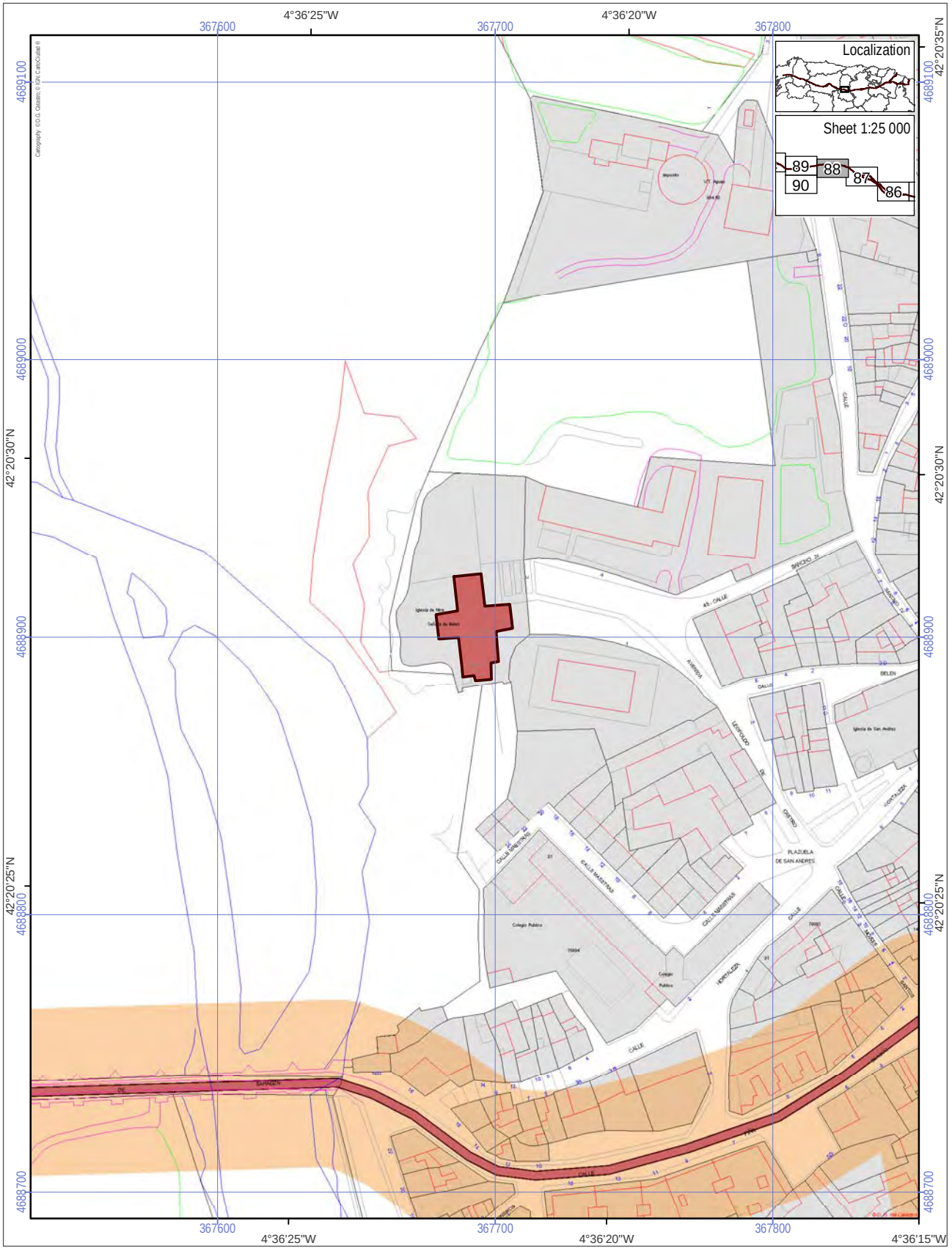

World Heritage Property
Route of Santiago de Compostela
Associated structures (0.0570 ha)
Buffer zone of the World Heritage Property

Scale 1:2 000
0 50 100 m
ETRS 1989, UTM Zone 30

N

ROUTE OF SANTIAGO DE COMPOSTELA. WORLD HERITAGE

Church of Nuestra señora de Belen [1367]

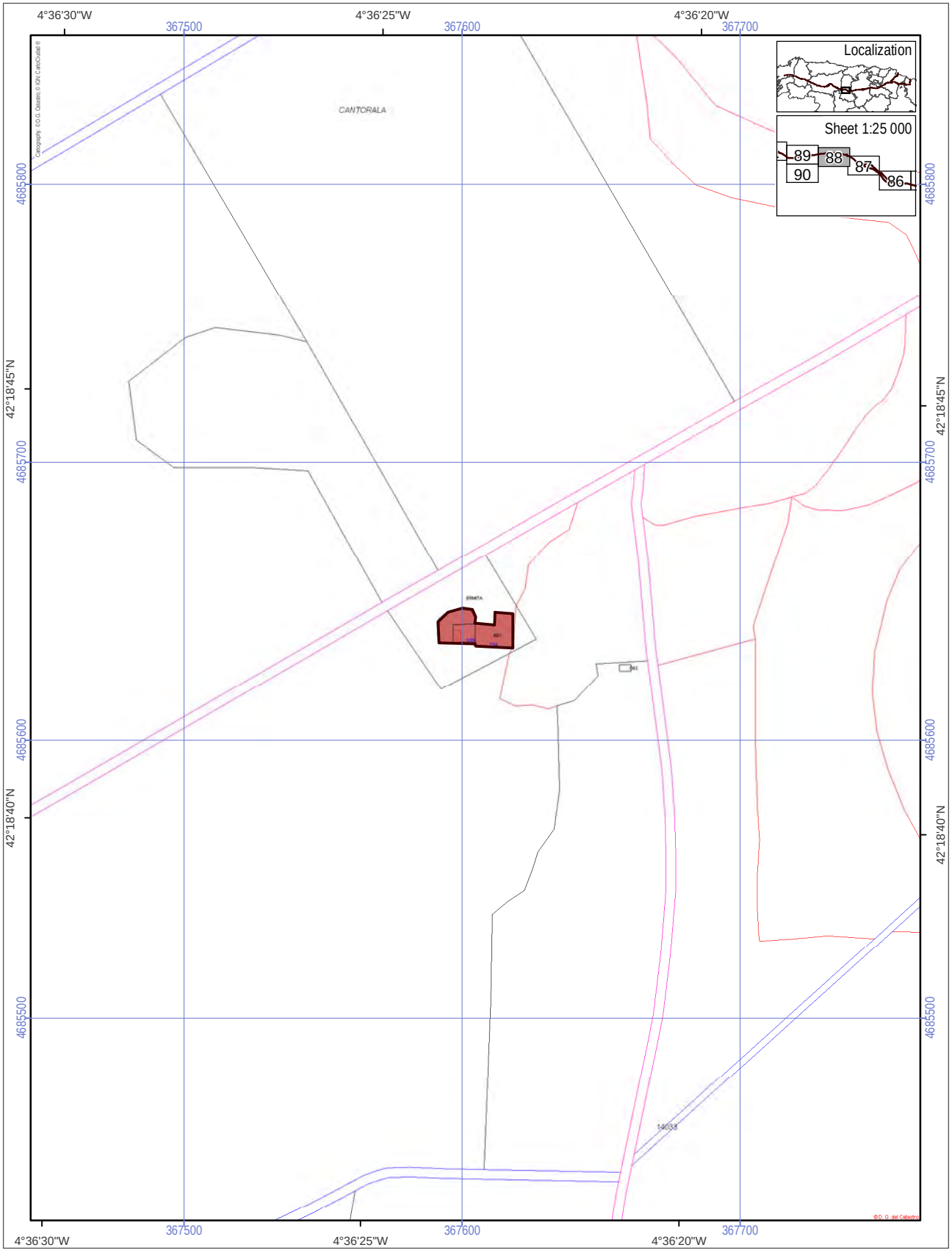

World Heritage Property
Route of Santiago de Compostela
Associated structures (0.0290 ha)
Buffer zone of the World Heritage Property

Scale 1:2 000
0 50 100 m
ETRS 1989, UTM Zone 30

N

ROUTE OF SANTIAGO DE COMPOSTELA. WORLD HERITAGE

Hermitage of San Juan de Cestillos [1368]

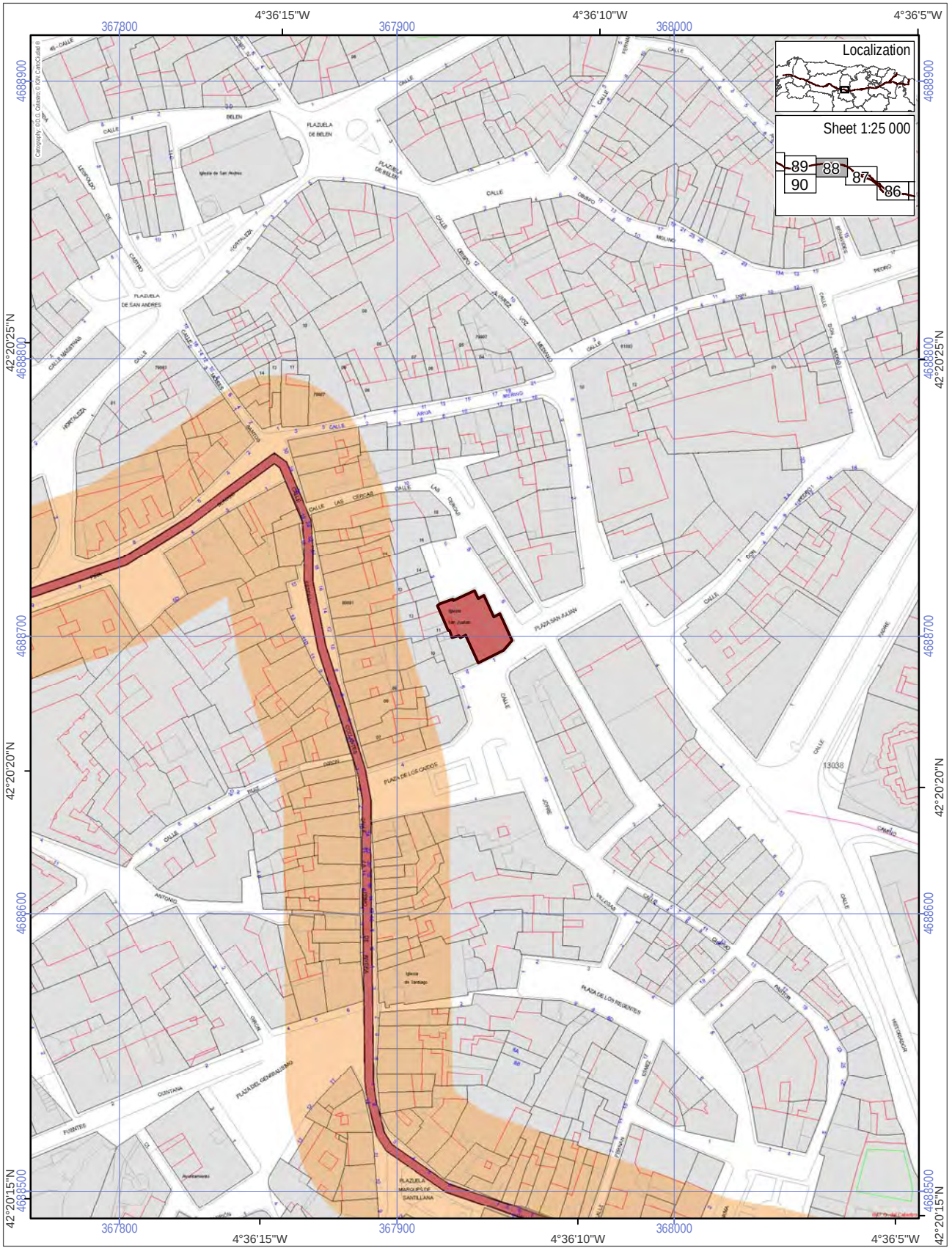

World Heritage Property
Route of Santiago de Compostela
Associated structures (0.0370 ha)
Buffer zone of the World Heritage Property

Scale 1:2 000

0 50 100 m

ETRS 1989, UTM Zone 30

N

ROUTE OF SANTIAGO DE COMPOSTELA. WORLD HERITAGE

Church of San Julián [1369]

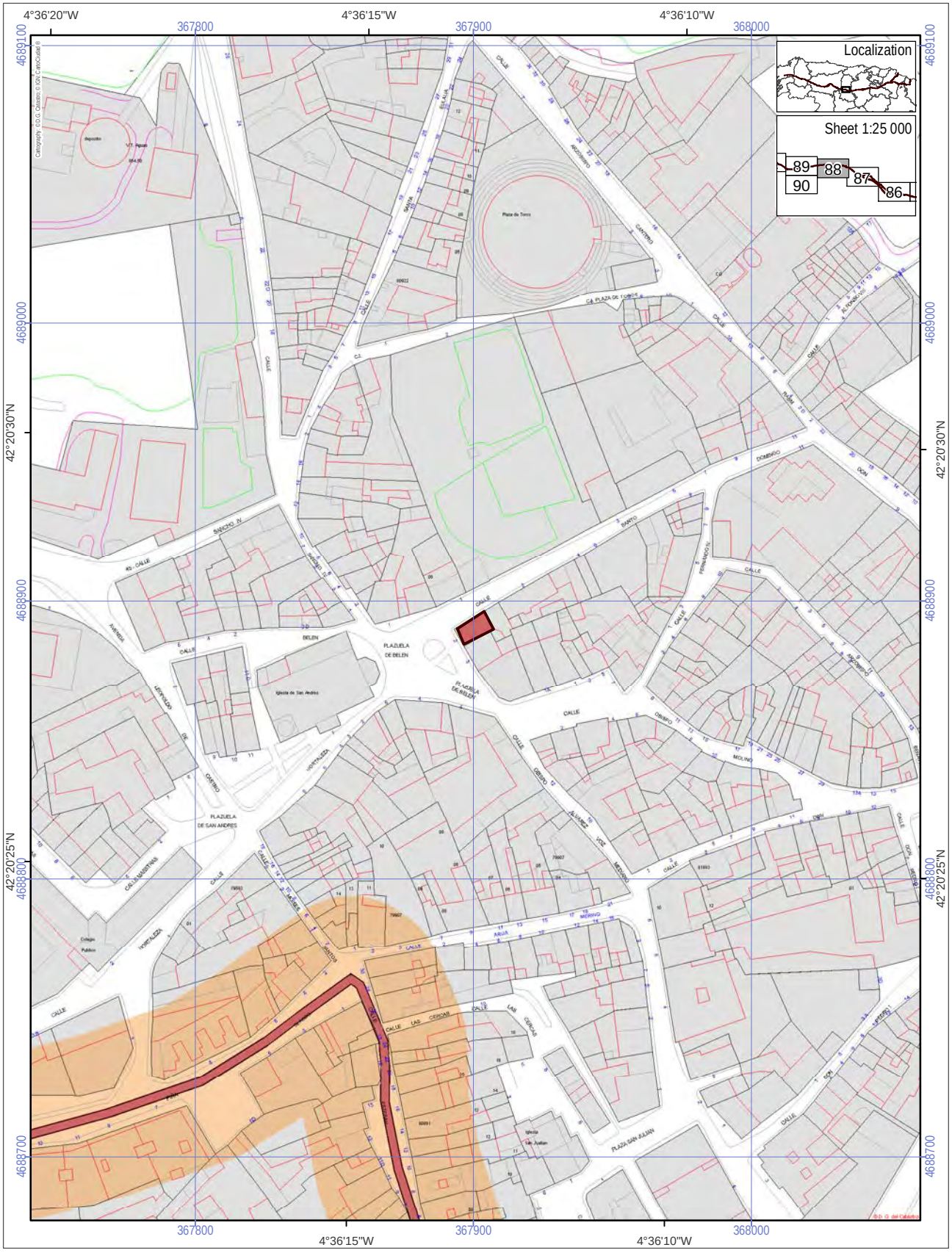

World Heritage Property
Route of Santiago de Compostela
Associated structures (0.0080 ha)
Buffer zone of the World Heritage Property

Scale 1:2 000
0 50 100 m
ETRS 1989, UTM Zone 30

N

ROUTE OF SANTIAGO DE COMPOSTELA. WORLD HERITAGE

Hermitage of the Nazarenes [1370]

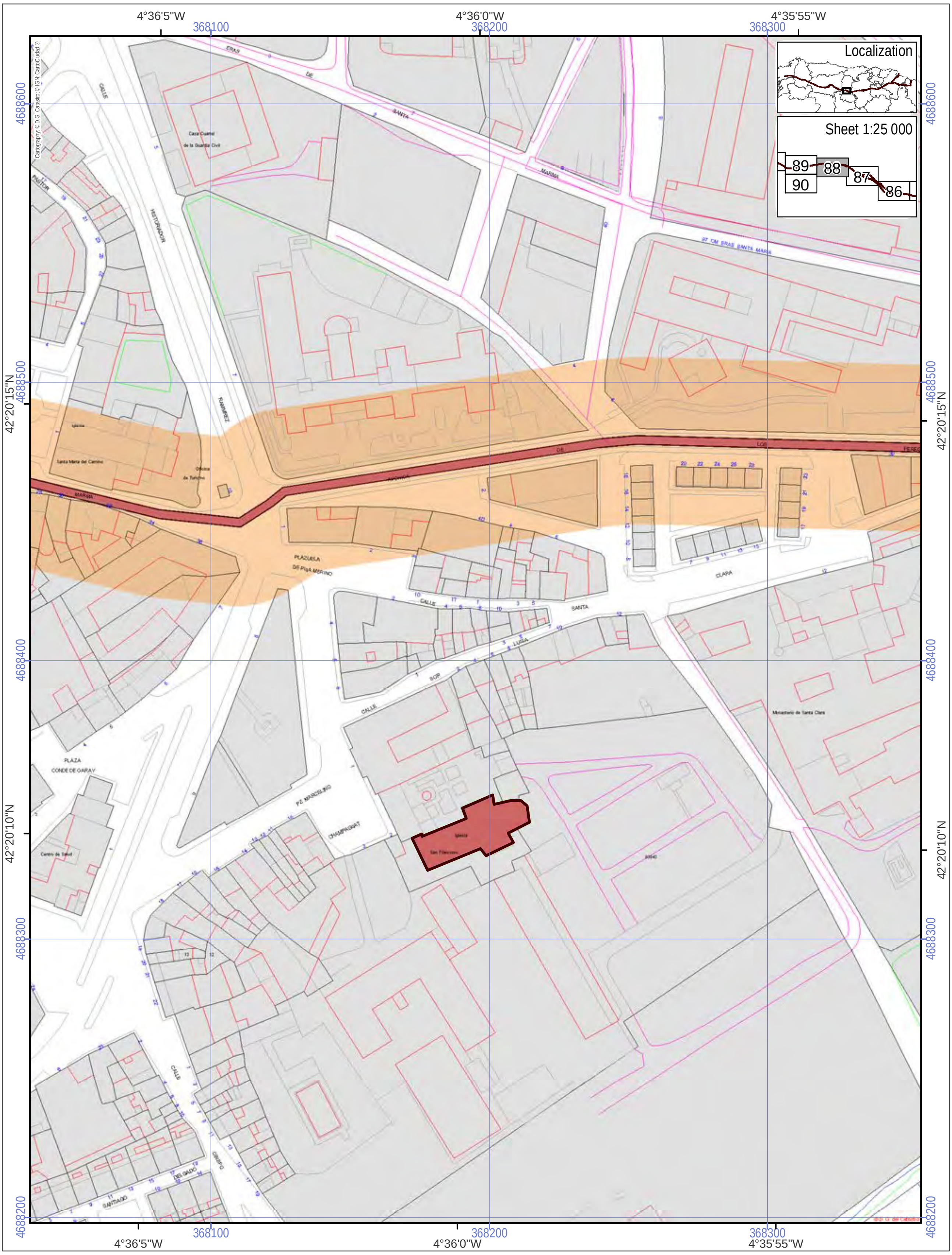

World Heritage Property

Route of Santiago de Compostela

Associated structures (0.0560 ha)

Buffer zone of the World Heritage Property

Scale 1:2 000

0 50 100 m

ETRS 1989, UTM Zone 30

N

ROUTE OF SANTIAGO DE COMPOSTELA. WORLD HERITAGE

Church of San Franciso [1371]

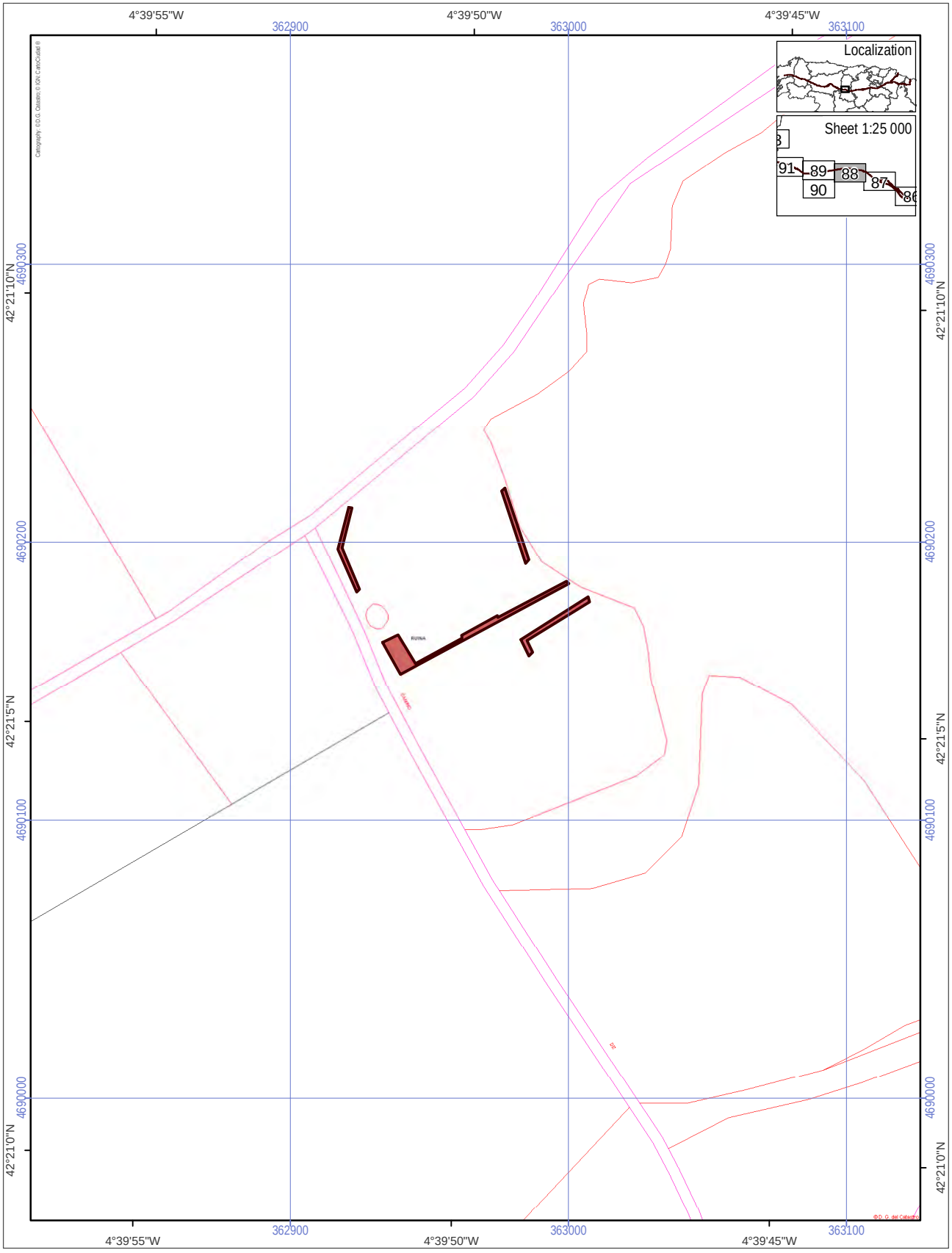

World Heritage Property
Route of Santiago de Compostela
Associated structures (3.2990 ha)
Buffer zone of the World Heritage Property

Scale 1:2 000
0 50 100 m
ETRS 1989, UTM Zone 30

N

ROUTE OF SANTIAGO DE COMPOSTELA. WORLD HERITAGE

Old Medieval Benevivere Abbey ruins [1372]

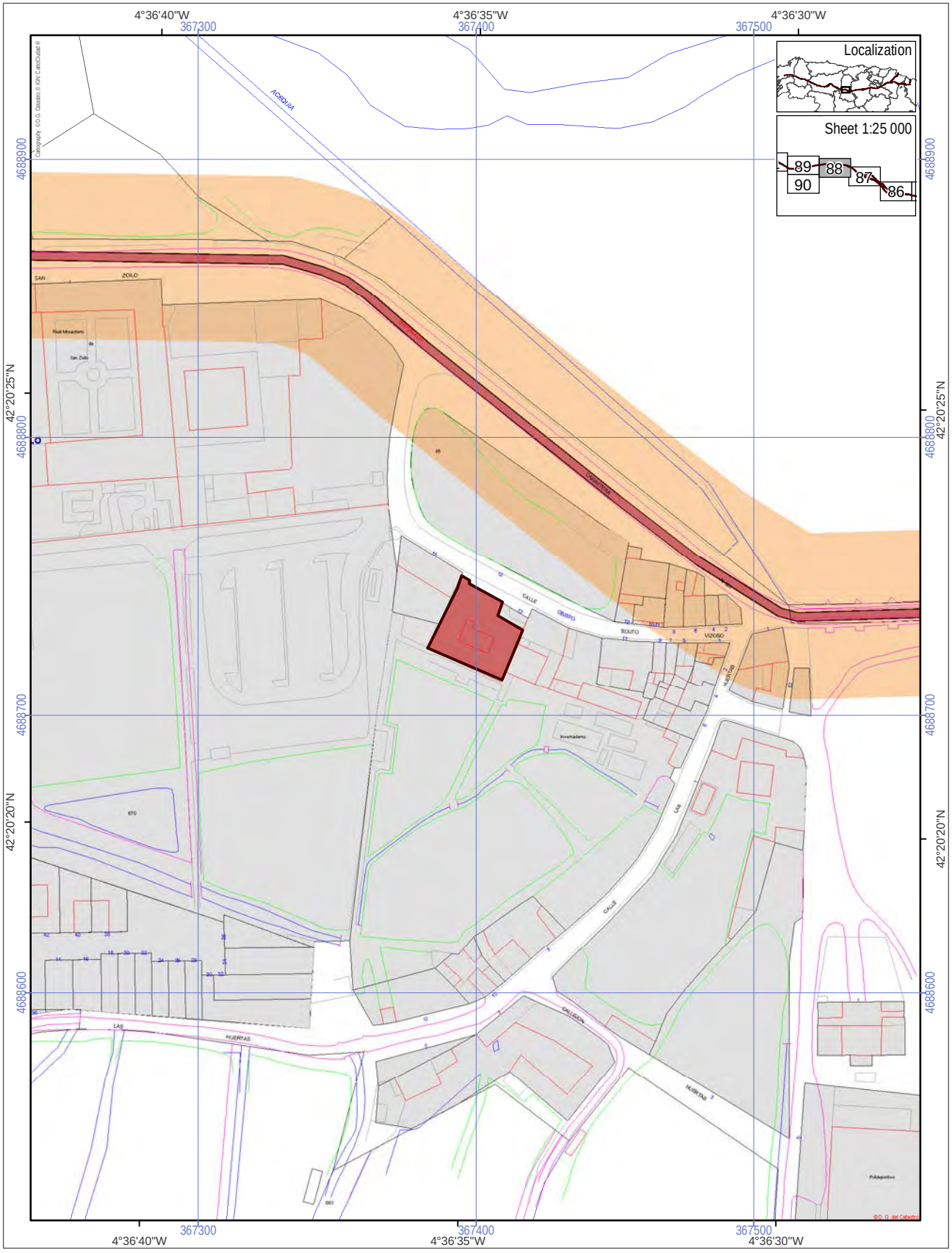

World Heritage Property
Route of Santiago de Compostela
Associated structures (0.0680 ha)
Buffer zone of the World Heritage Property

Scale 1:2 000
0 50 100 m
ETRS 1989, UTM Zone 30

N

ROUTE OF SANTIAGO DE COMPOSTELA. WORLD HERITAGE

Convent of Carmelitas Order [1373]

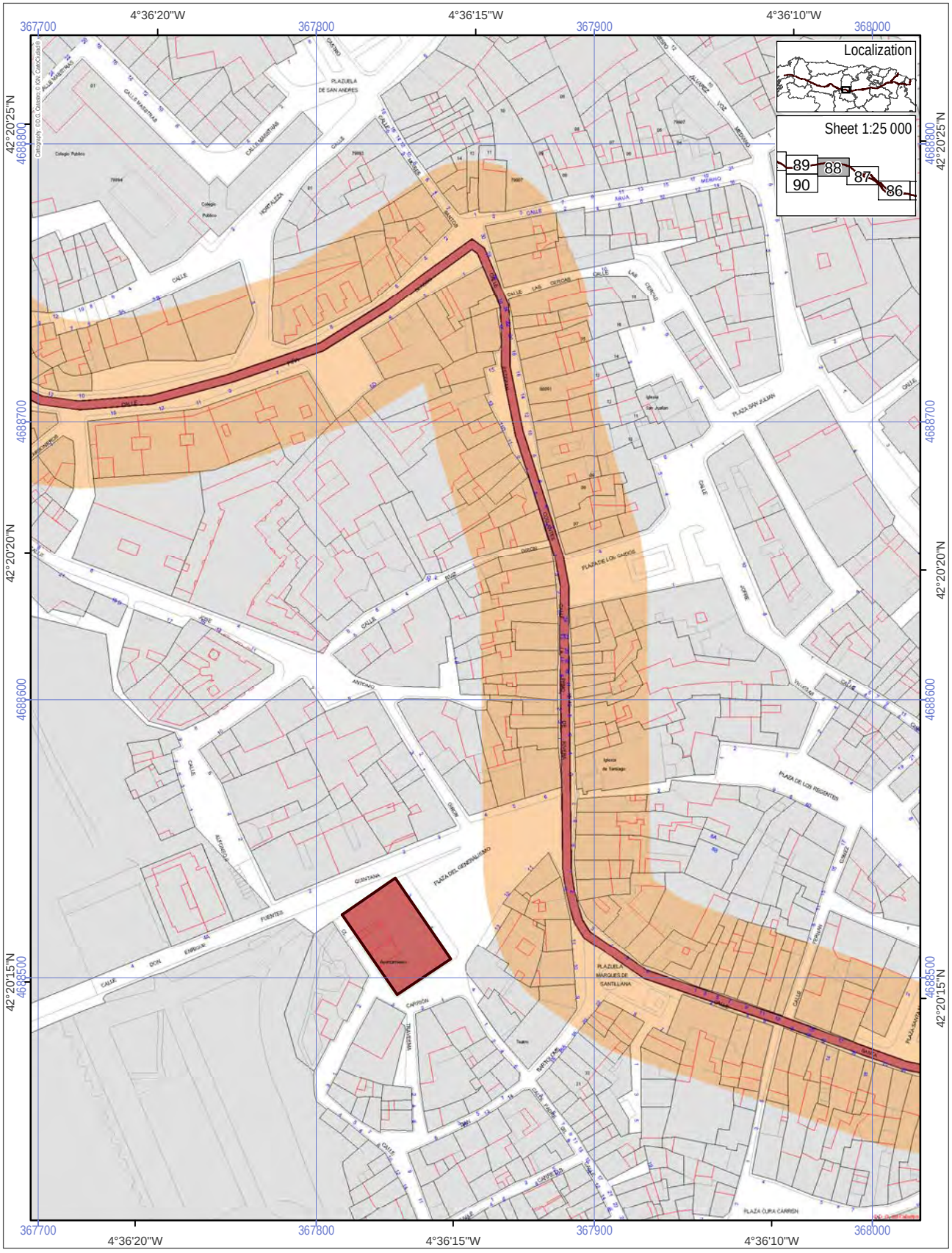

World Heritage Property

Route of Santiago de Compostela

Associated structures (0.0810 ha)

Buffer zone of the World Heritage Property

ROUTE OF SANTIAGO DE COMPOSTELA. WORLD HERITAGE

City hall [1374]

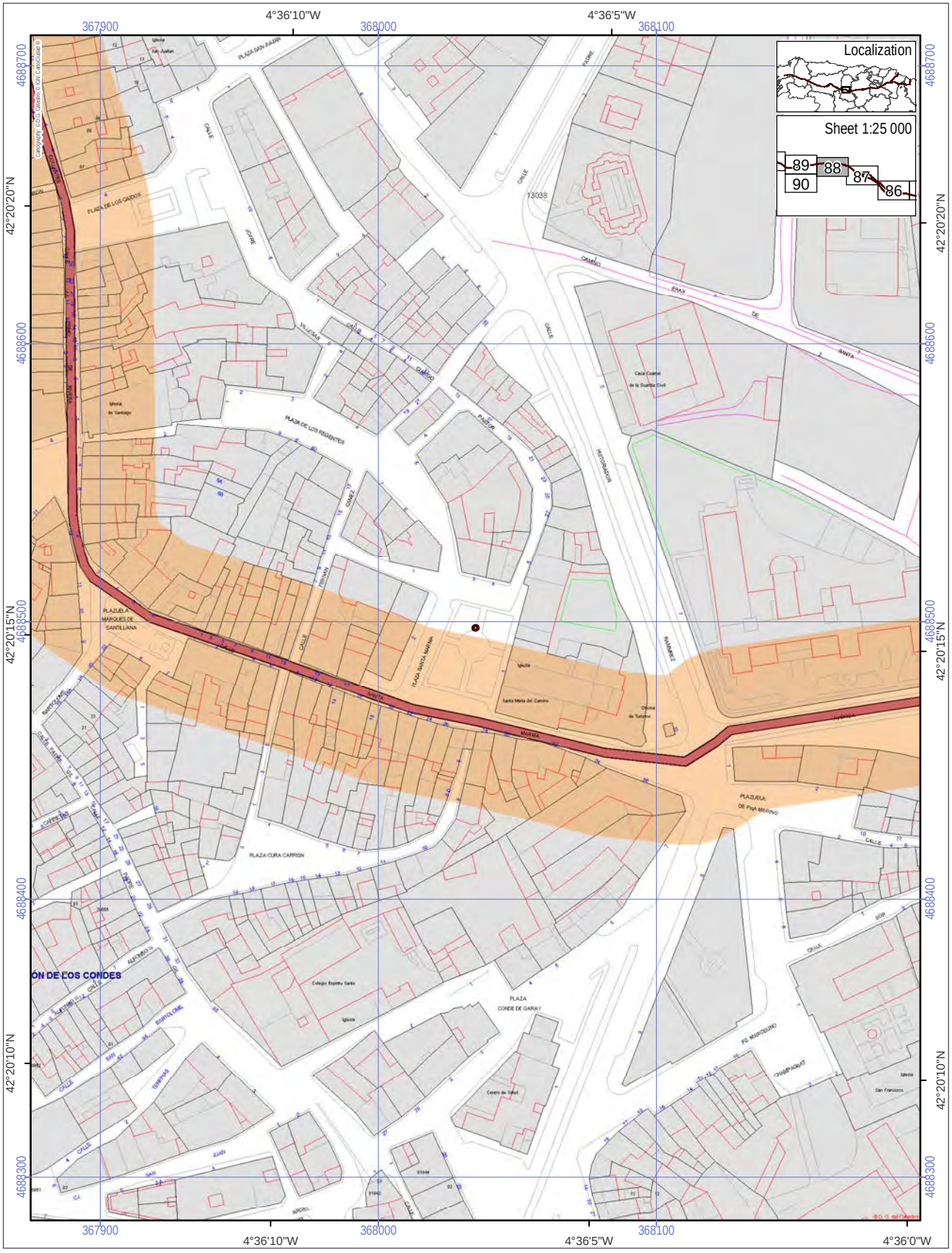

World Heritage Property
Route of Santiago de Compostela
Associated structures (0.0000 ha)
Buffer zone of the World Heritage Property

Scale 1:2 000
0 50 100 m
ETRS 1989, UTM Zone 30

N

ROUTE OF SANTIAGO DE COMPOSTELA. WORLD HERITAGE

Fountain [1375]

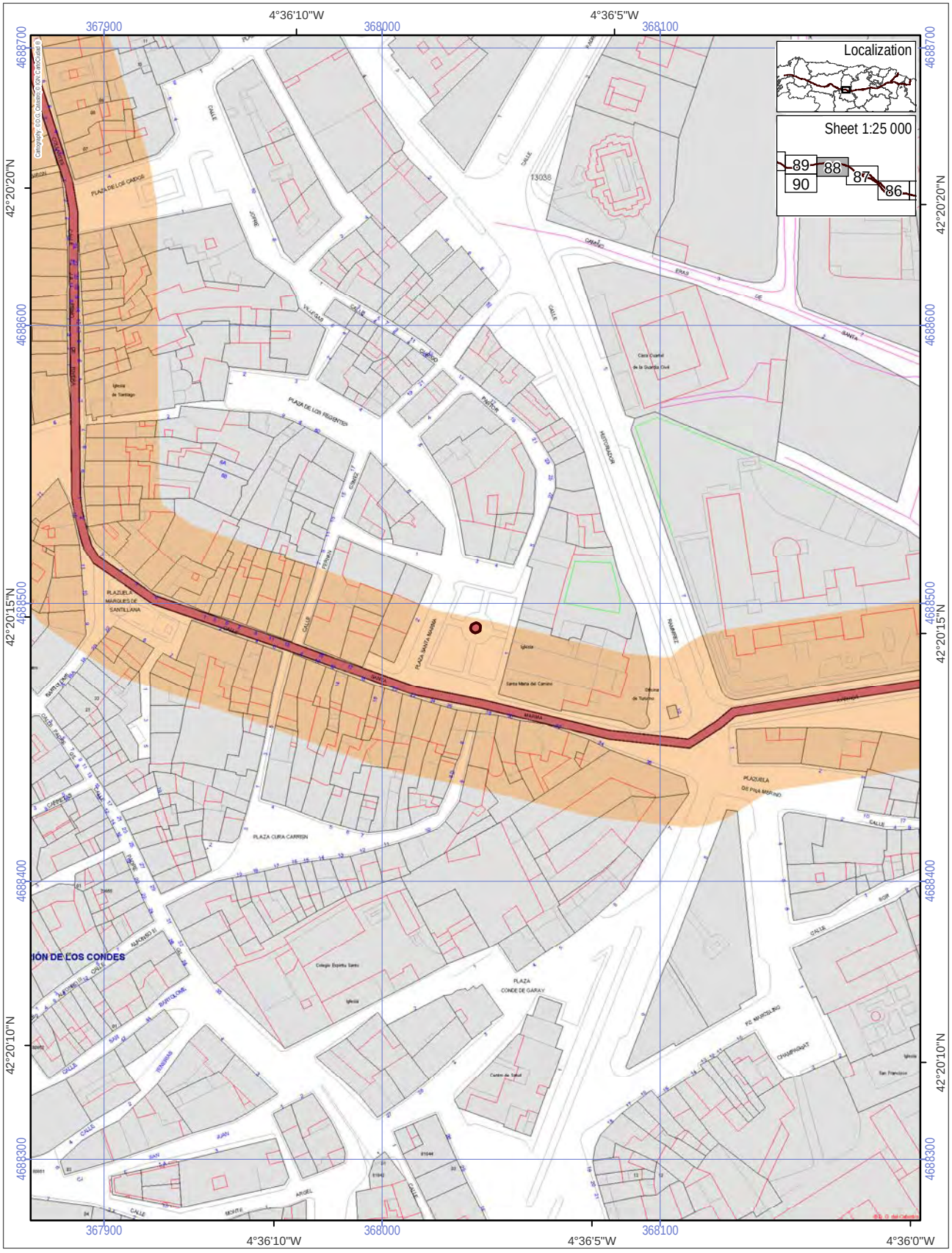

World Heritage Property
Route of Santiago de Compostela
Associated structures (0.0010 ha)
Buffer zone of the World Heritage Property

Scale 1:2 000
0 50 100 m
ETRS 1989, UTM Zone 30

N

ROUTE OF SANTIAGO DE COMPOSTELA. WORLD HERITAGE

Immaculate Monument [1376]

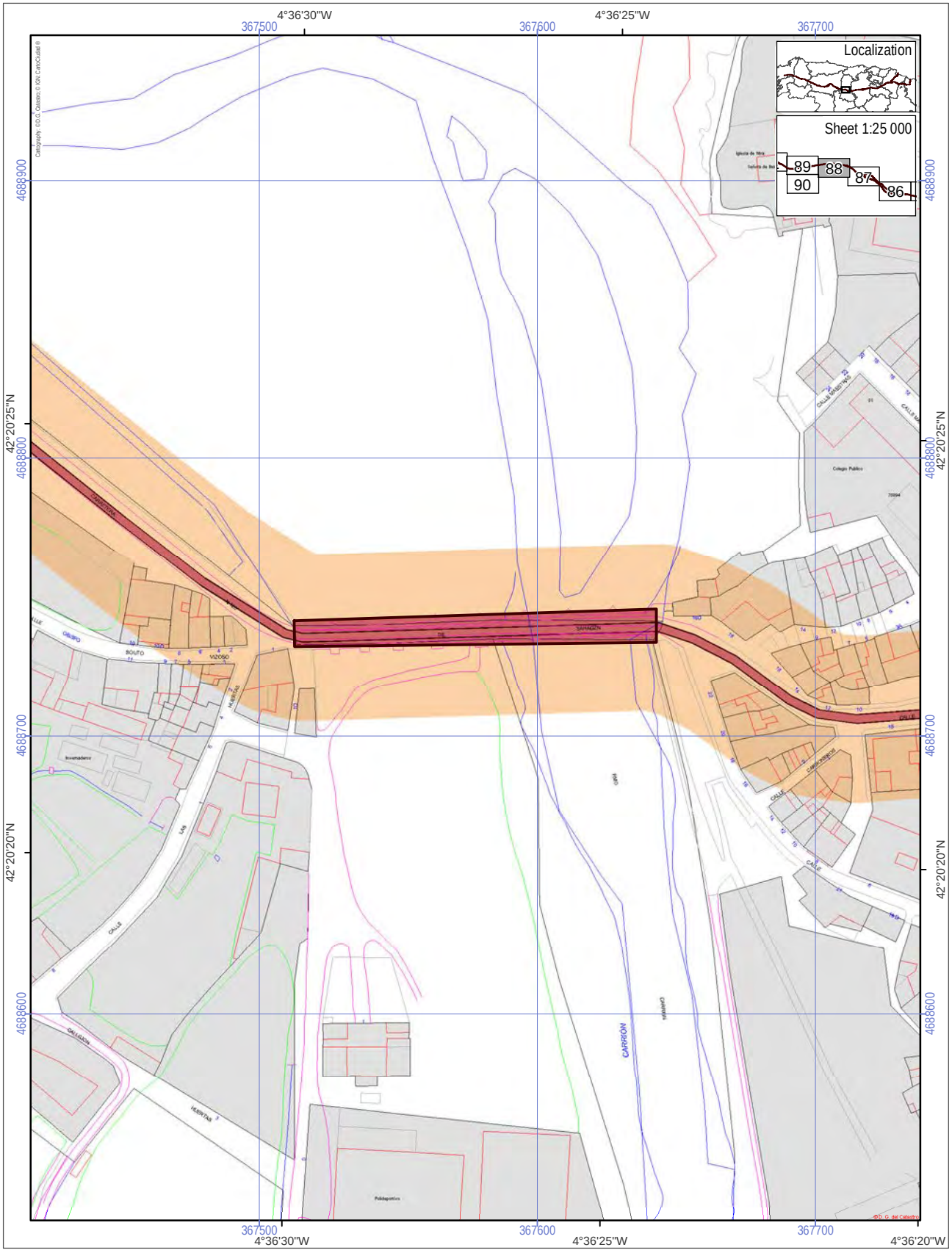

World Heritage Property
Route of Santiago de Compostela
Associated structures (0.1400 ha)
Buffer zone of the World Heritage Property

Scale 1:2 000
0 50 100 m
ETRS 1989, UTM Zone 30

N

ROUTE OF SANTIAGO DE COMPOSTELA. WORLD HERITAGE

Bridge over the Carrion river [1377]

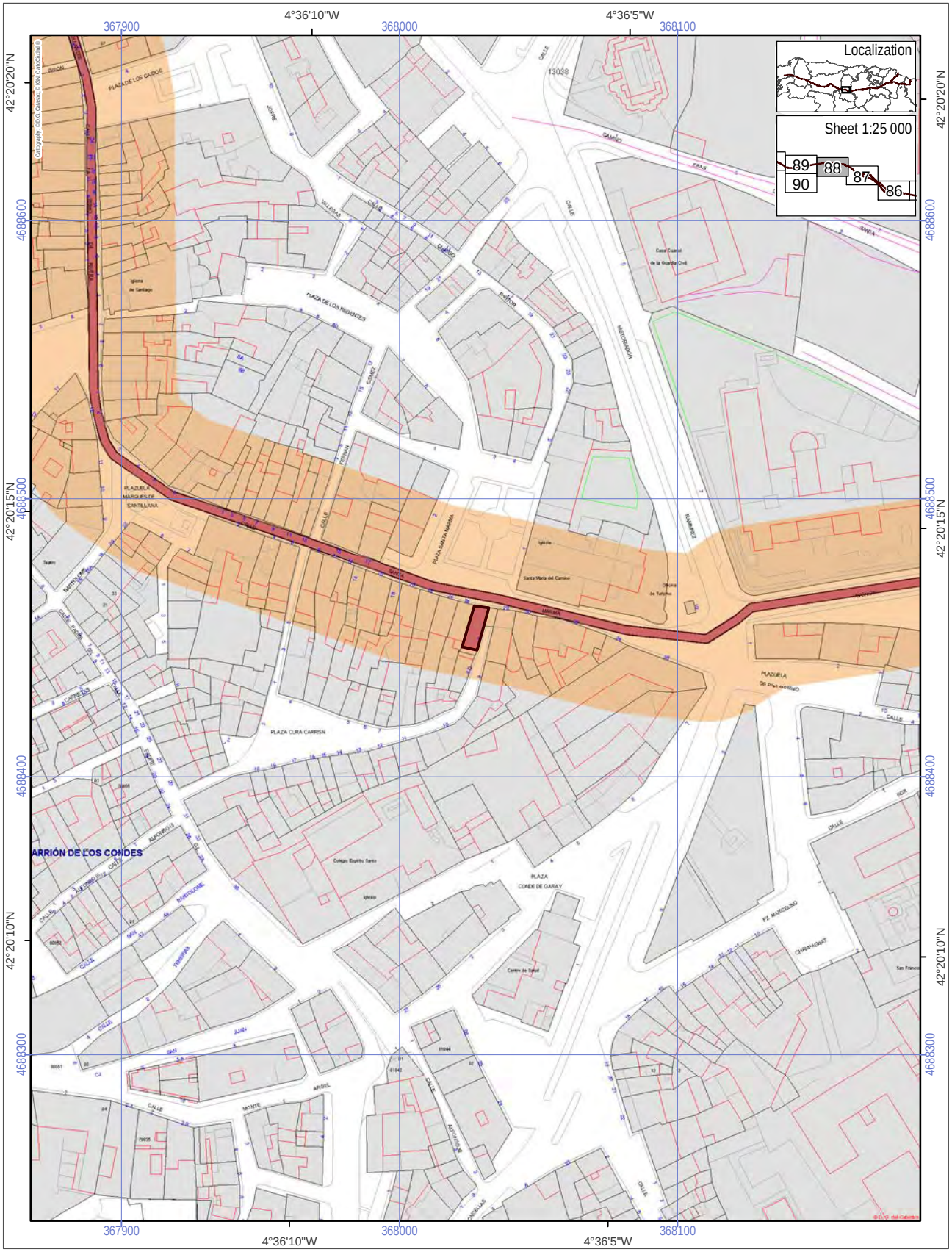

World Heritage Property
Route of Santiago de Compostela
Associated structures (0.0090 ha)
Buffer zone of the World Heritage Property

Scale 1:2 000
0 50 100 m
ETRS 1989, UTM Zone 30

N

ROUTE OF SANTIAGO DE COMPOSTELA. WORLD HERITAGE

Santa María square house [1378]

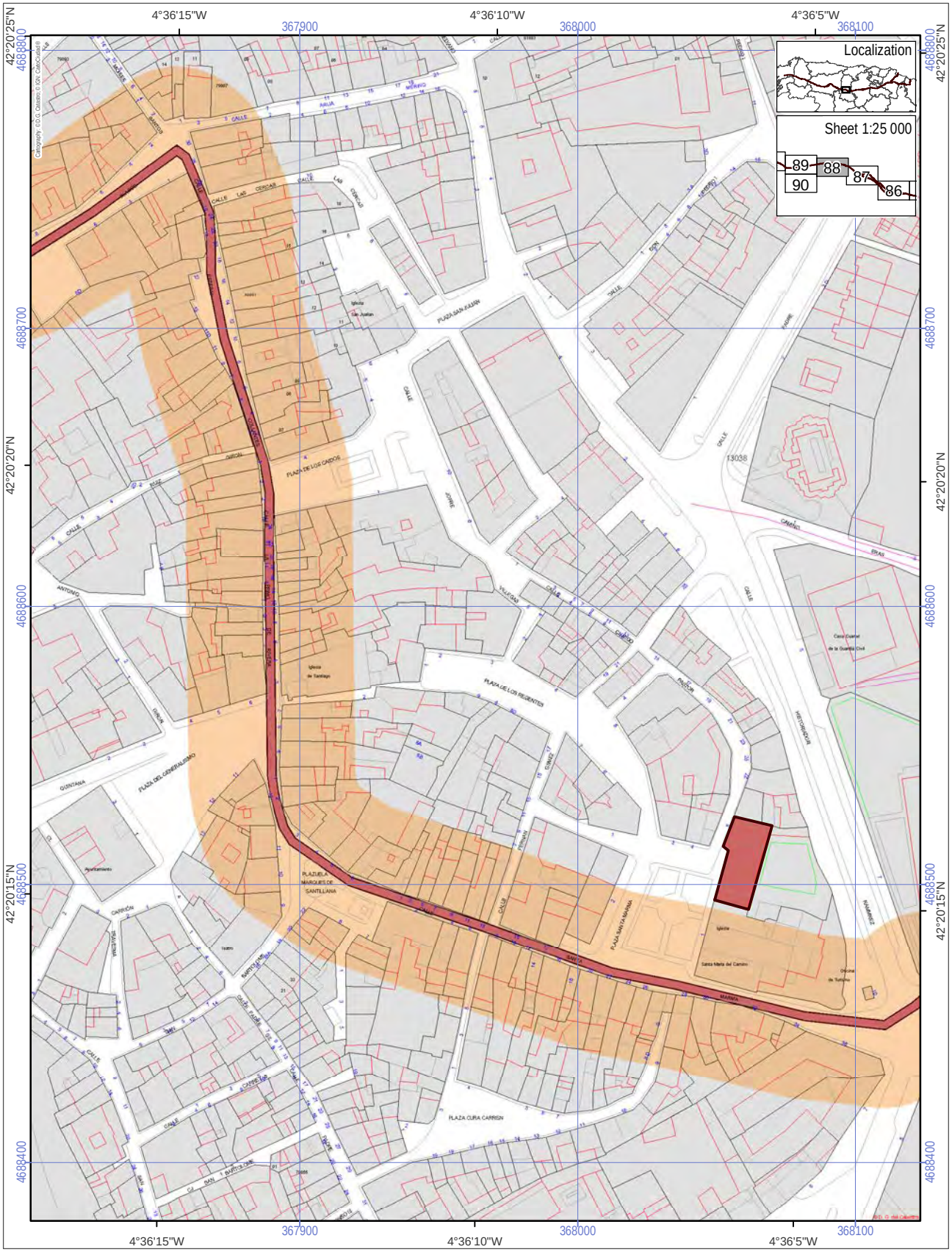

World Heritage Property
Route of Santiago de Compostela
Associated structures (0.0420 ha)
Buffer zone of the World Heritage Property

Scale 1:2 000
0 50 100 m
ETRS 1989, UTM Zone 30

N

ROUTE OF SANTIAGO DE COMPOSTELA. WORLD HERITAGE

Santa María Rectory house [1379]

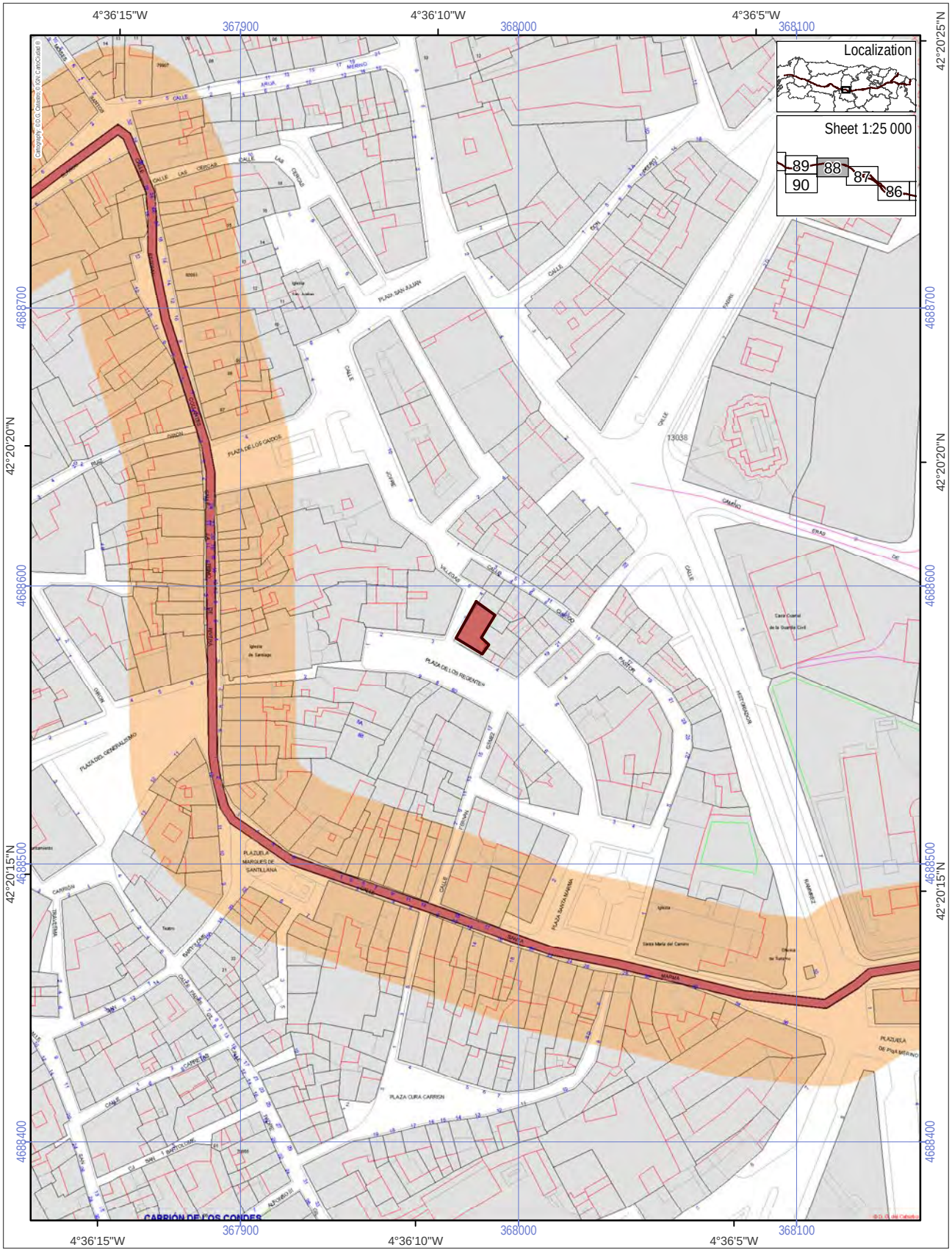

World Heritage Property
Route of Santiago de Compostela
Associated structures (0.0130 ha)
Buffer zone of the World Heritage Property

Scale 1:2 000
0 50 100 m
ETRS 1989, UTM Zone 30

N

ROUTE OF SANTIAGO DE COMPOSTELA. WORLD HERITAGE

House [1380]

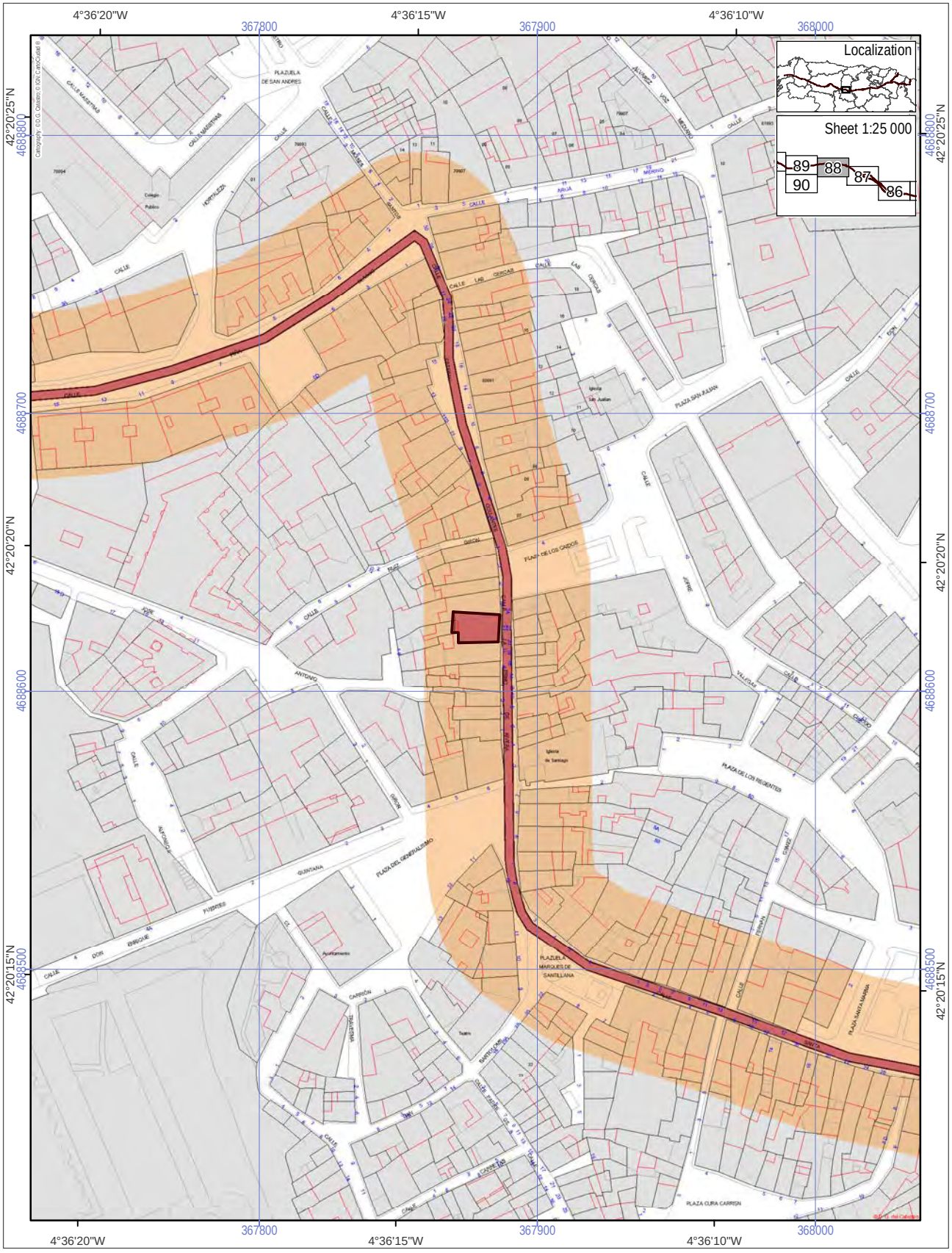

World Heritage Property
Route of Santiago de Compostela
Associated structures (0.0170 ha)
Buffer zone of the World Heritage Property

Scale 1:2 000

0 50 100 m

ETRS 1989, UTM Zone 30

N

ROUTE OF SANTIAGO DE COMPOSTELA. WORLD HERITAGE

House [1381]

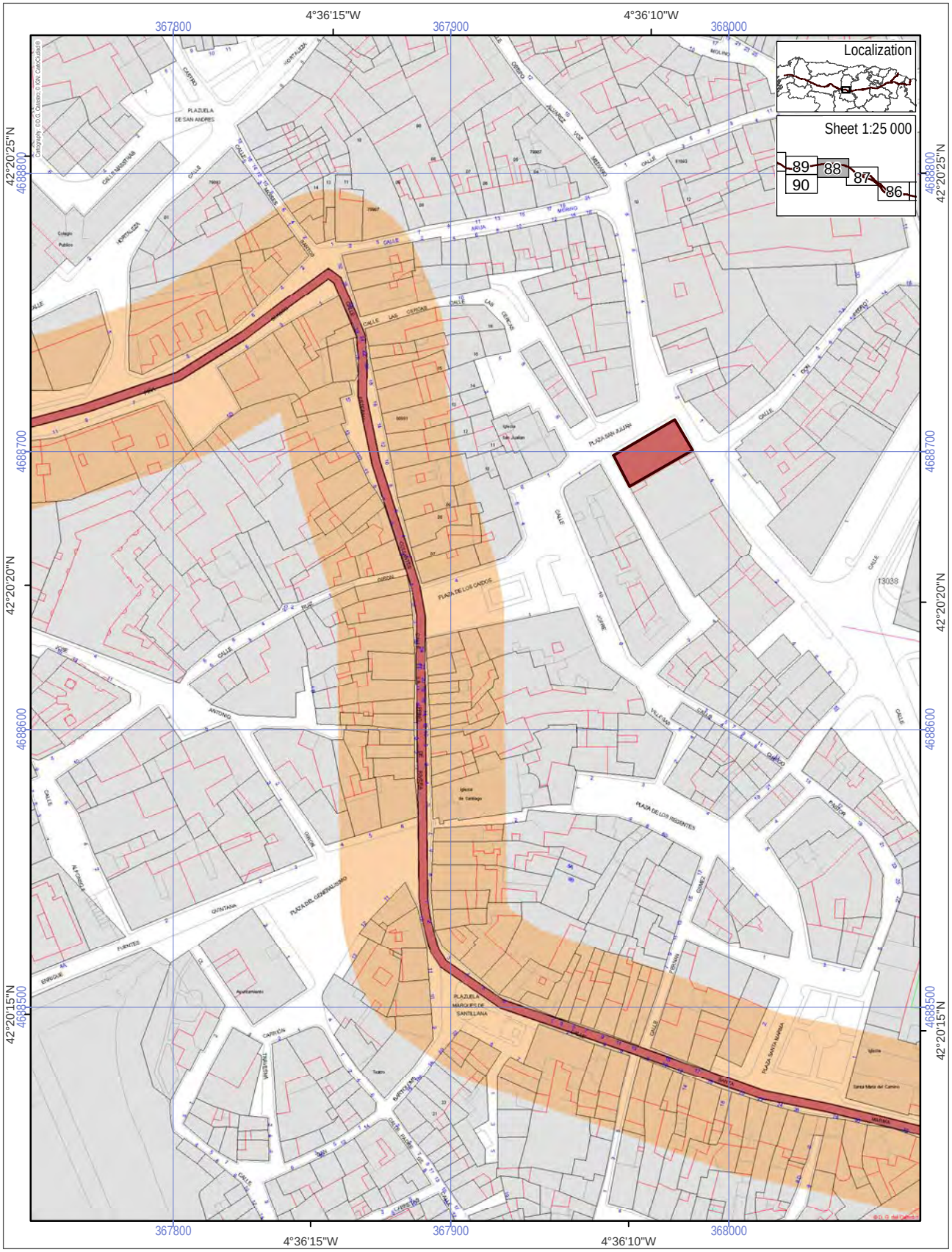

World Heritage Property
Route of Santiago de Compostela
Associated structures (0.0330 ha)
Buffer zone of the World Heritage Property

Scale 1:2 000
0 50 100 m
ETRS 1989, UTM Zone 30

N

ROUTE OF SANTIAGO DE COMPOSTELA. WORLD HERITAGE

House (one floor) next to San Julián [1382]

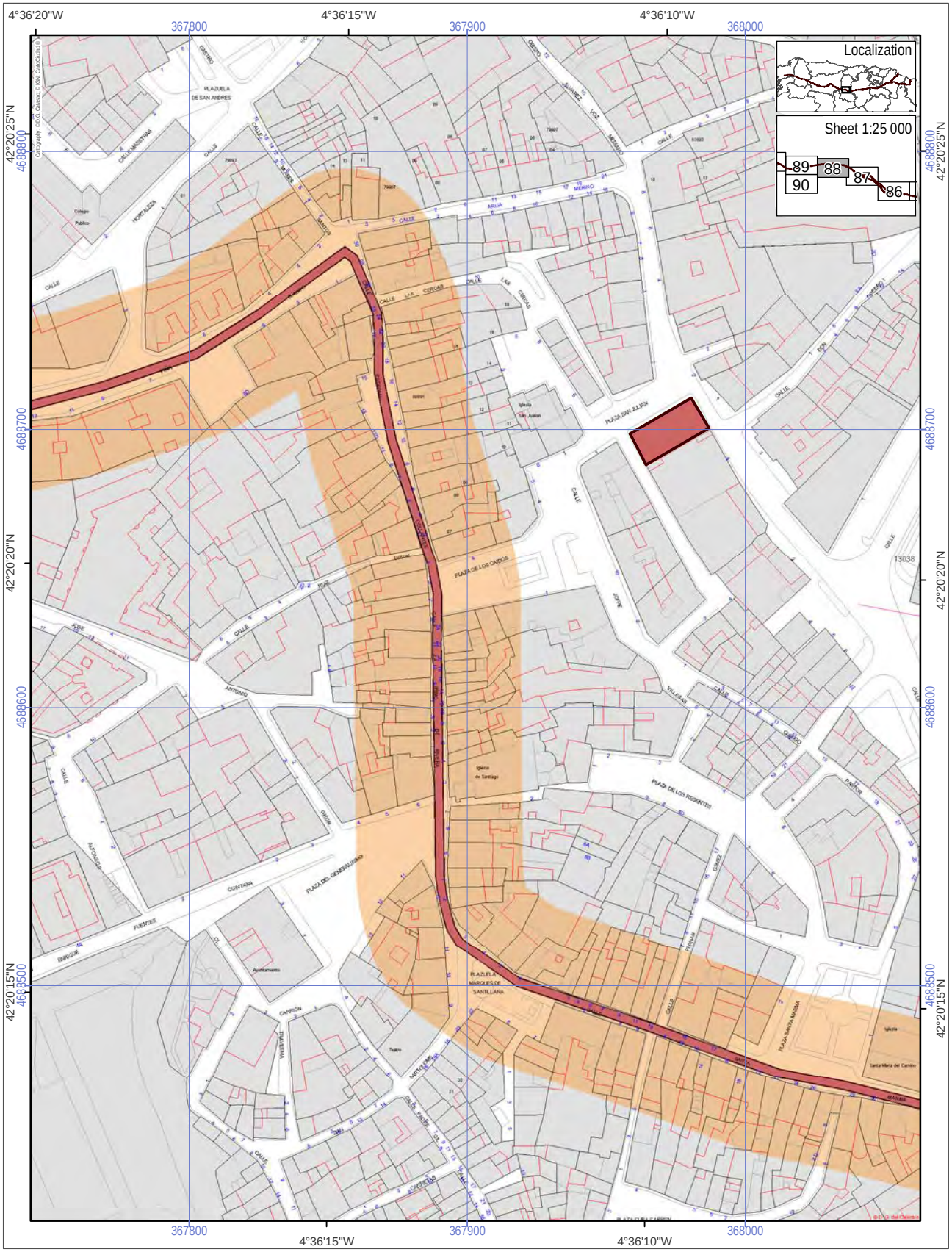

World Heritage Property
Route of Santiago de Compostela
Associated structures (0.0330 ha)
Buffer zone of the World Heritage Property

ROUTE OF SANTIAGO DE COMPOSTELA. WORLD HERITAGE

House (two floors) next to San Julián [1383]

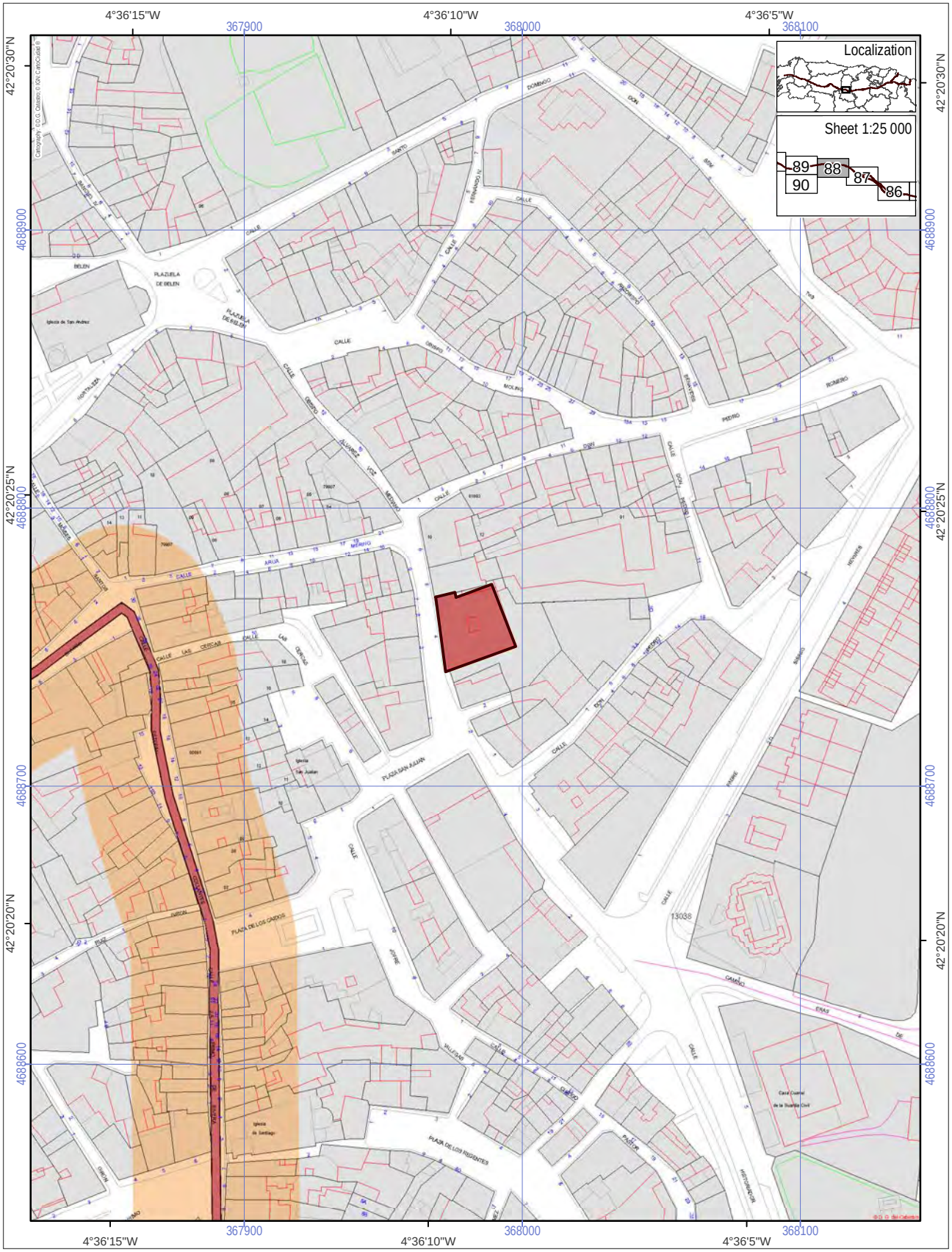

World Heritage Property
Route of Santiago de Compostela
Associated structures (0.0580 ha)
Buffer zone of the World Heritage Property

Scale 1:2 000

0 50 100 m

ETRS 1989, UTM Zone 30

N

ROUTE OF SANTIAGO DE COMPOSTELA. WORLD HERITAGE

House [1384]

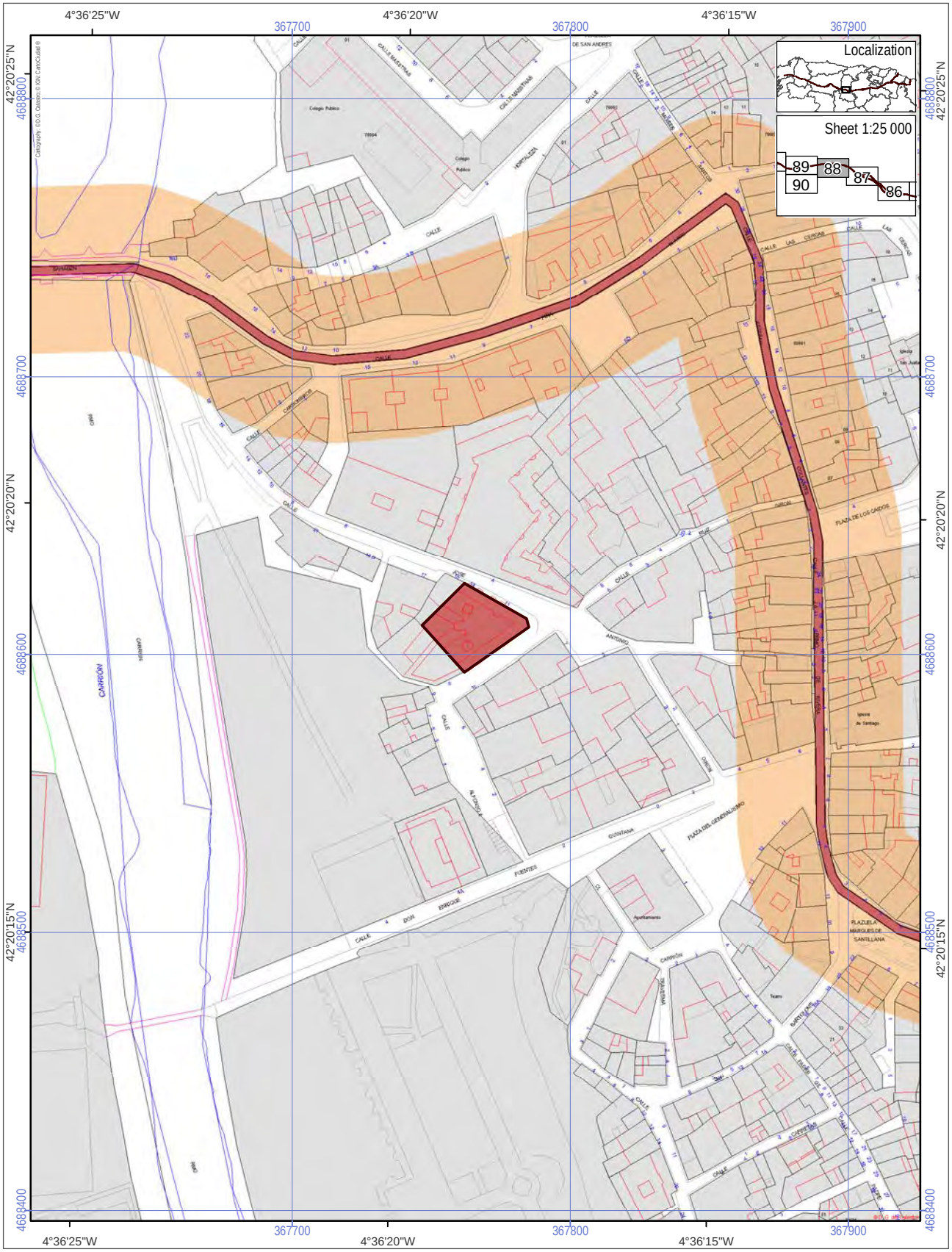

World Heritage Property
Route of Santiago de Compostela
Associated structures (0.0640 ha)
Buffer zone of the World Heritage Property

Scale 1:2 000
0 50 100 m
ETRS 1989, UTM Zone 30

N

ROUTE OF SANTIAGO DE COMPOSTELA. WORLD HERITAGE

House with balconies at the corner [1385]

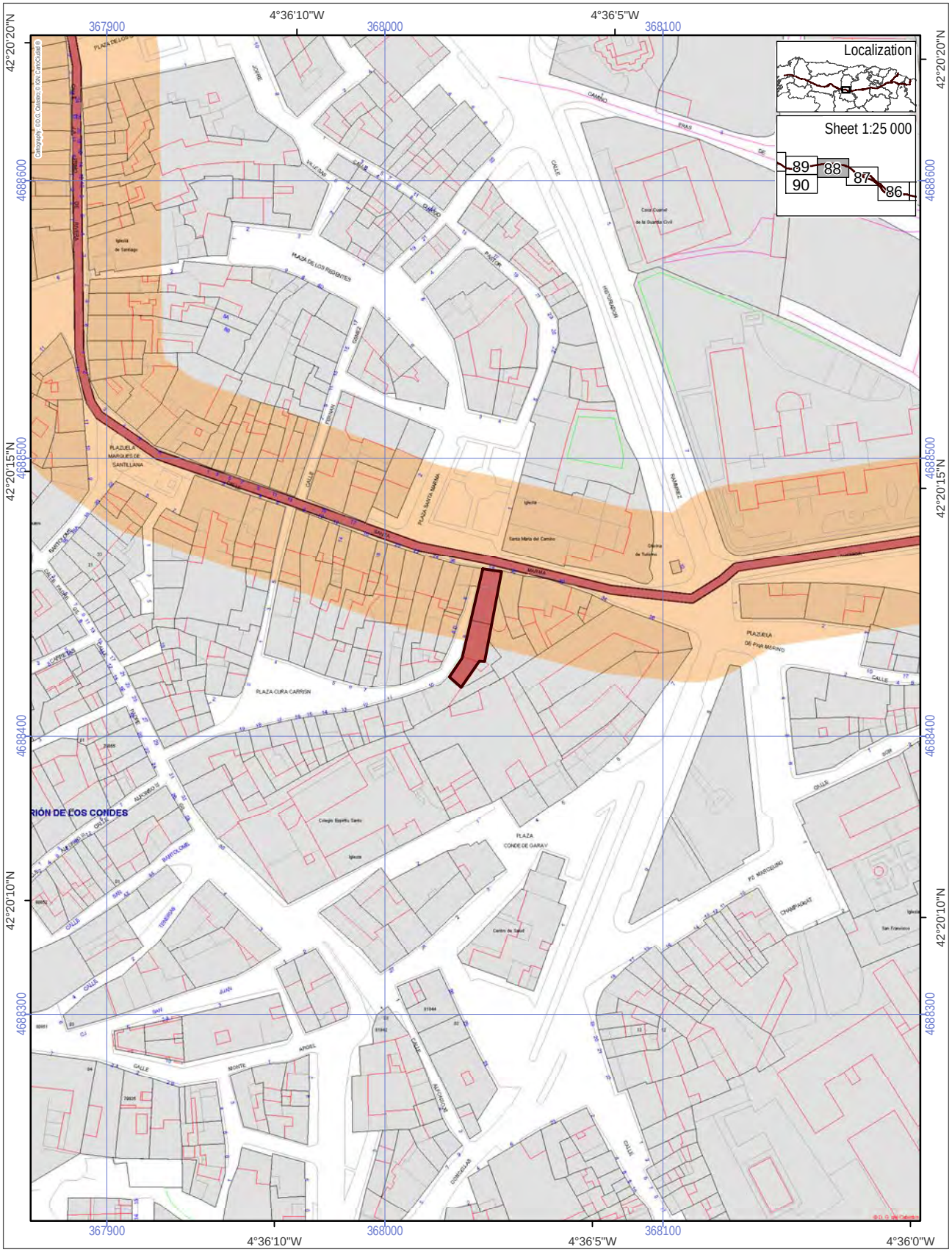

World Heritage Property
Route of Santiago de Compostela
Associated structures (0.0310 ha)
Buffer zone of the World Heritage Property

Scale 1:2 000
0 50 100 m
ETRS 1989, UTM Zone 30

N

ROUTE OF SANTIAGO DE COMPOSTELA. WORLD HERITAGE

Velasco House [1386]

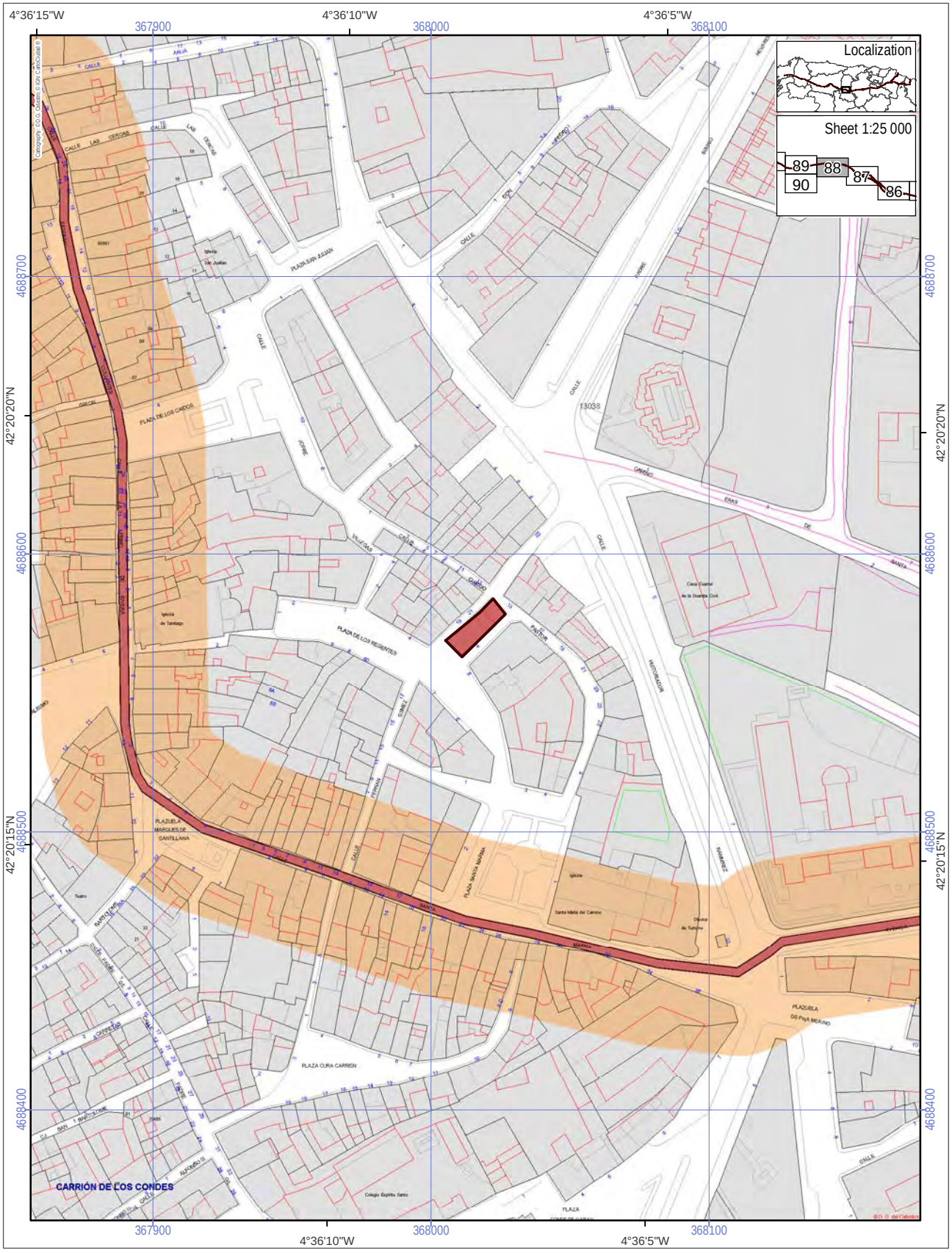

World Heritage Property
Route of Santiago de Compostela
Associated structures (0.0160 ha)
Buffer zone of the World Heritage Property

Scale 1:2 000
0 50 100 m
ETRS 1989, UTM Zone 30

N

ROUTE OF SANTIAGO DE COMPOSTELA. WORLD HERITAGE

House [1387]

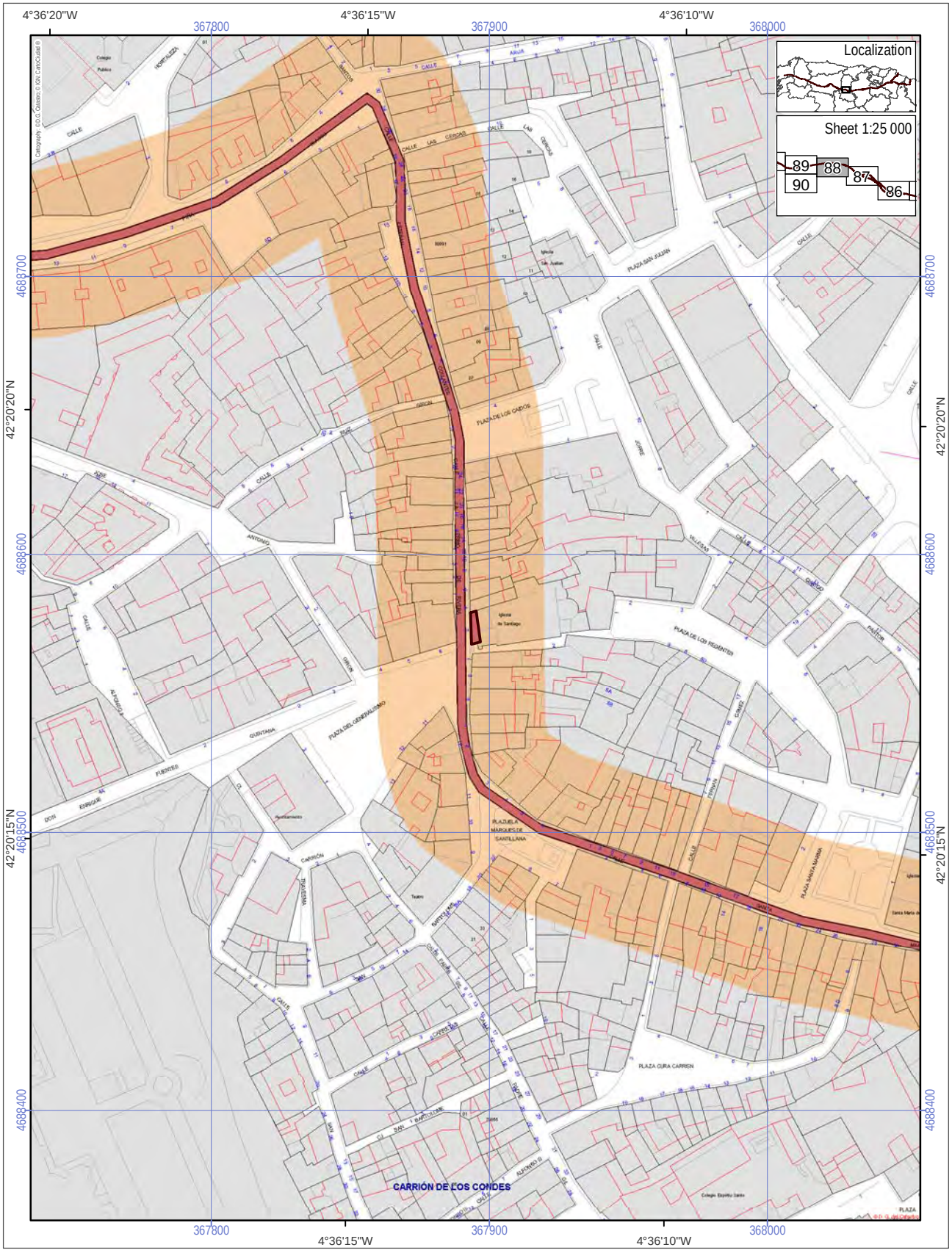

World Heritage Property
Route of Santiago de Compostela
Associated structures (0.0030 ha)
Buffer zone of the World Heritage Property

Scale 1:2 000
0 50 100 m
ETRS 1989, UTM Zone 30

N

ROUTE OF SANTIAGO DE COMPOSTELA. WORLD HERITAGE

Aleros [1388]

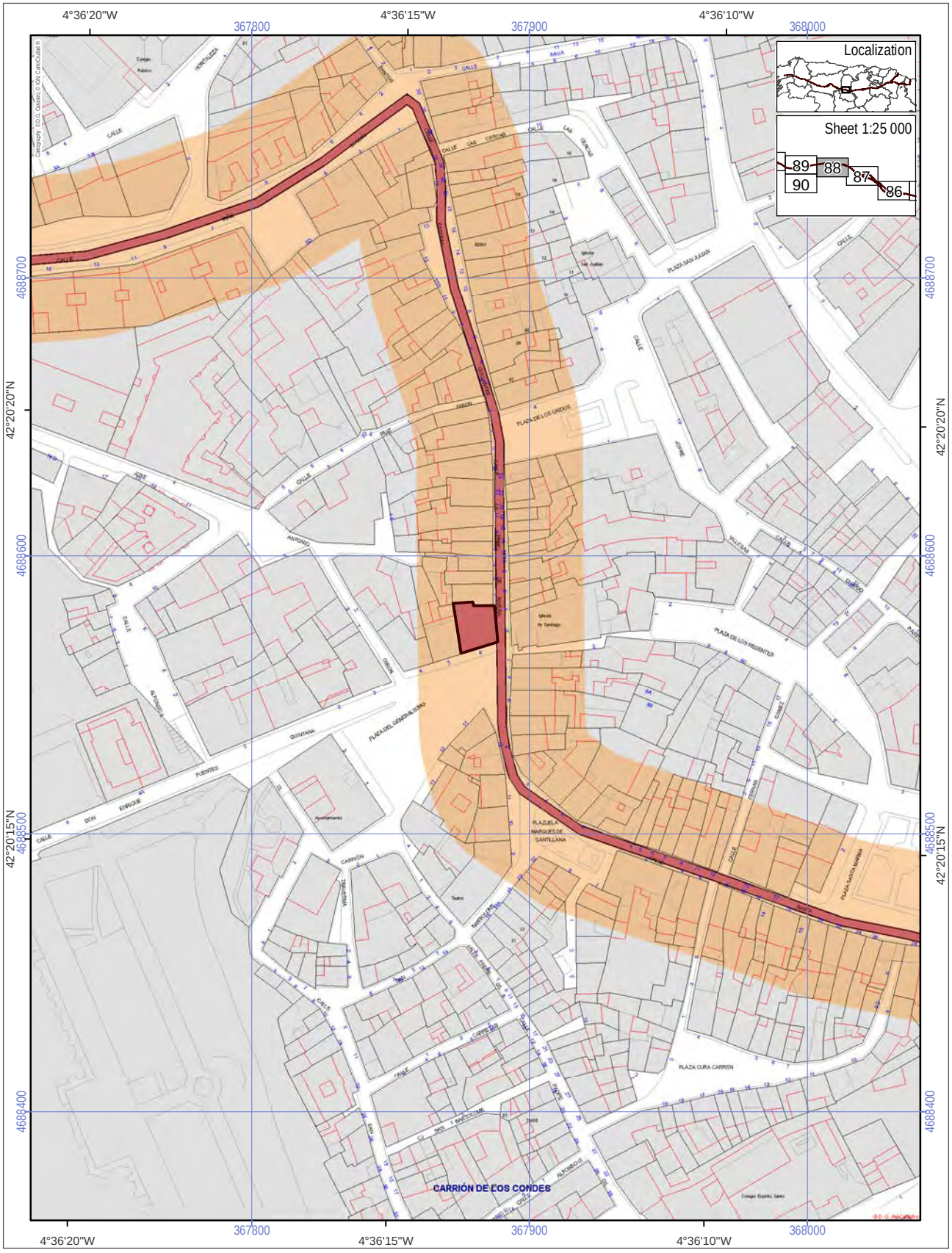

World Heritage Property
Route of Santiago de Compostela
Associated structures (0.0220 ha)
Buffer zone of the World Heritage Property

Scale 1:2 000
0 50 100 m
ETRS 1989, UTM Zone 30

N

ROUTE OF SANTIAGO DE COMPOSTELA. WORLD HERITAGE

Santiago square house [1389]

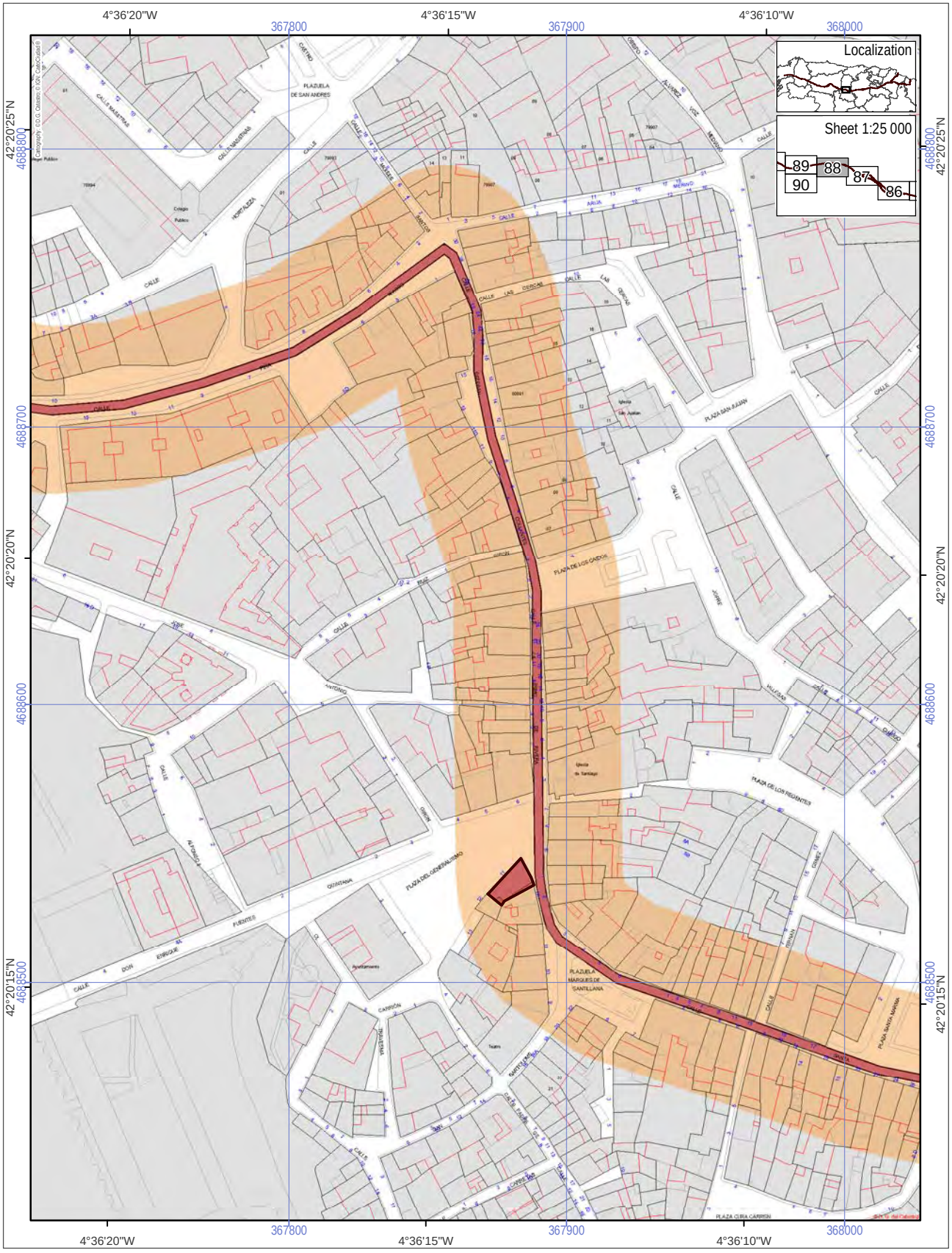

World Heritage Property
Route of Santiago de Compostela
Associated structures (0.0120 ha)
Buffer zone of the World Heritage Property

Scale 1:2 000
0 50 100 m
ETRS 1989, UTM Zone 30

N

ROUTE OF SANTIAGO DE COMPOSTELA. WORLD HERITAGE

Santiago square dwelling houses [1390]

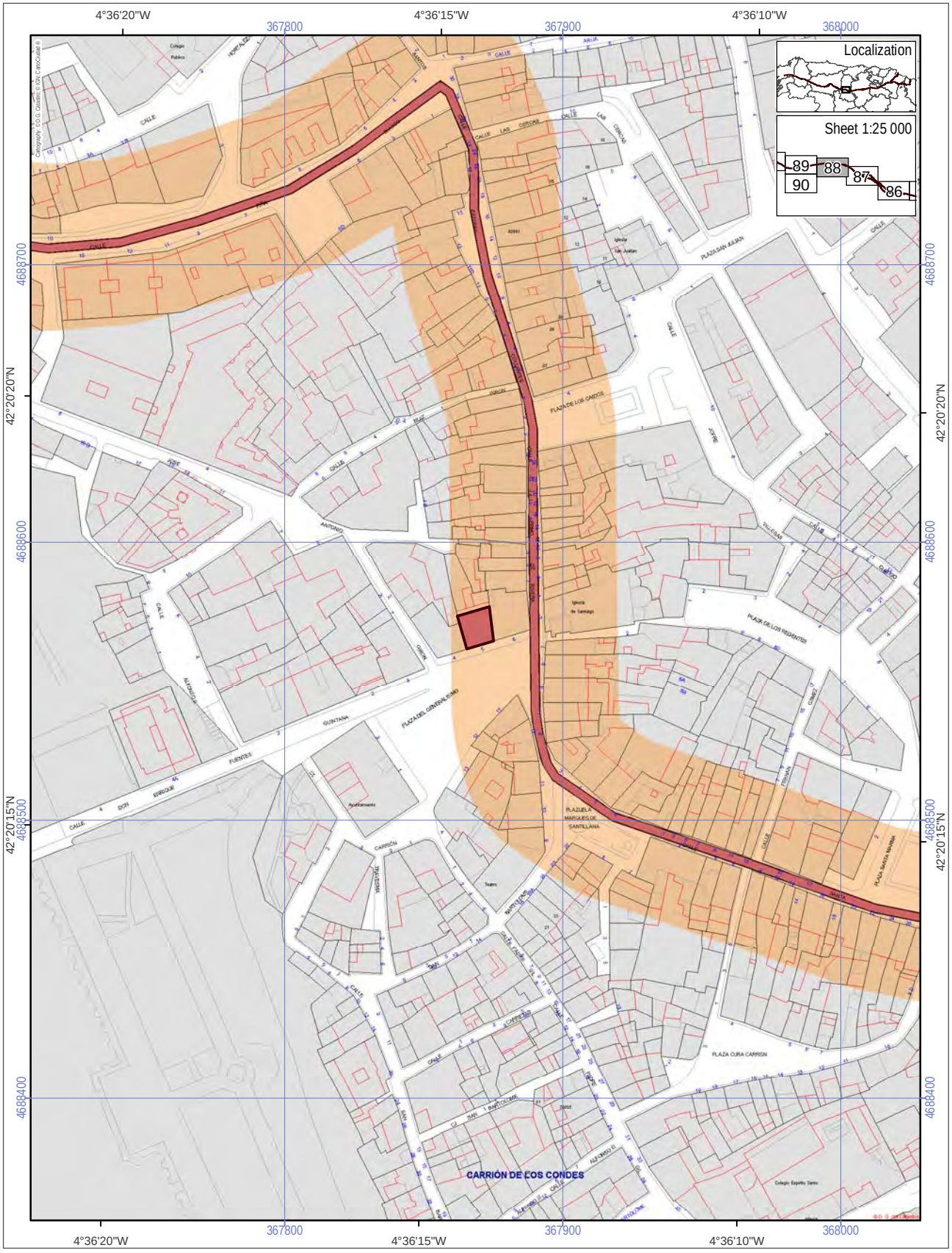

World Heritage Property
Route of Santiago de Compostela
Associated structures (0.0130 ha)
Buffer zone of the World Heritage Property

Scale 1:2 000
0 50 100 m
ETRS 1989, UTM Zone 30

N

ROUTE OF SANTIAGO DE COMPOSTELA. WORLD HERITAGE

Santiago square house [1391]

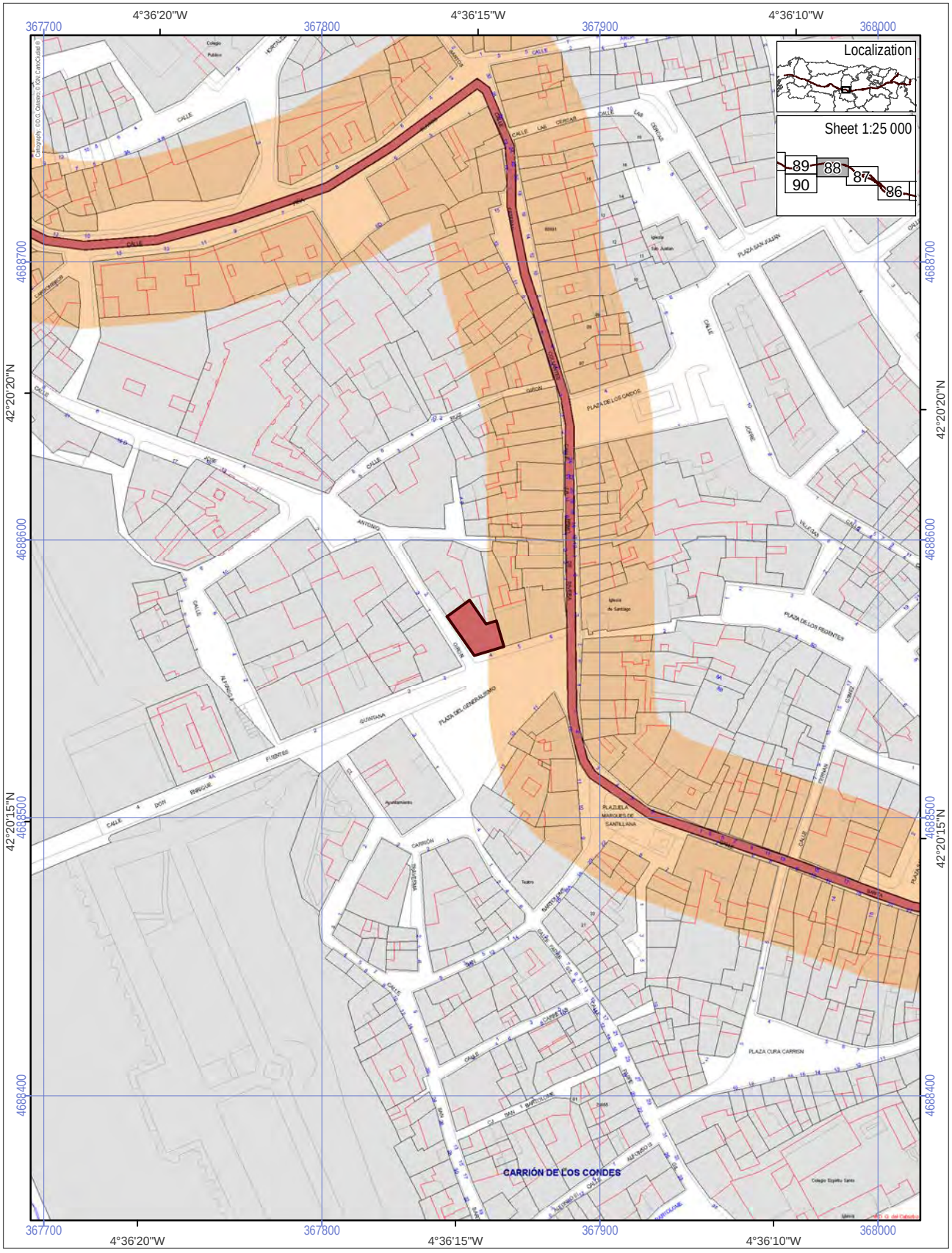

World Heritage Property
Route of Santiago de Compostela
Associated structures (0.0200 ha)
Buffer zone of the World Heritage Property

Scale 1:2 000
0 50 100 m
ETRS 1989, UTM Zone 30

N

ROUTE OF SANTIAGO DE COMPOSTELA. WORLD HERITAGE

Santiago square house [1392]

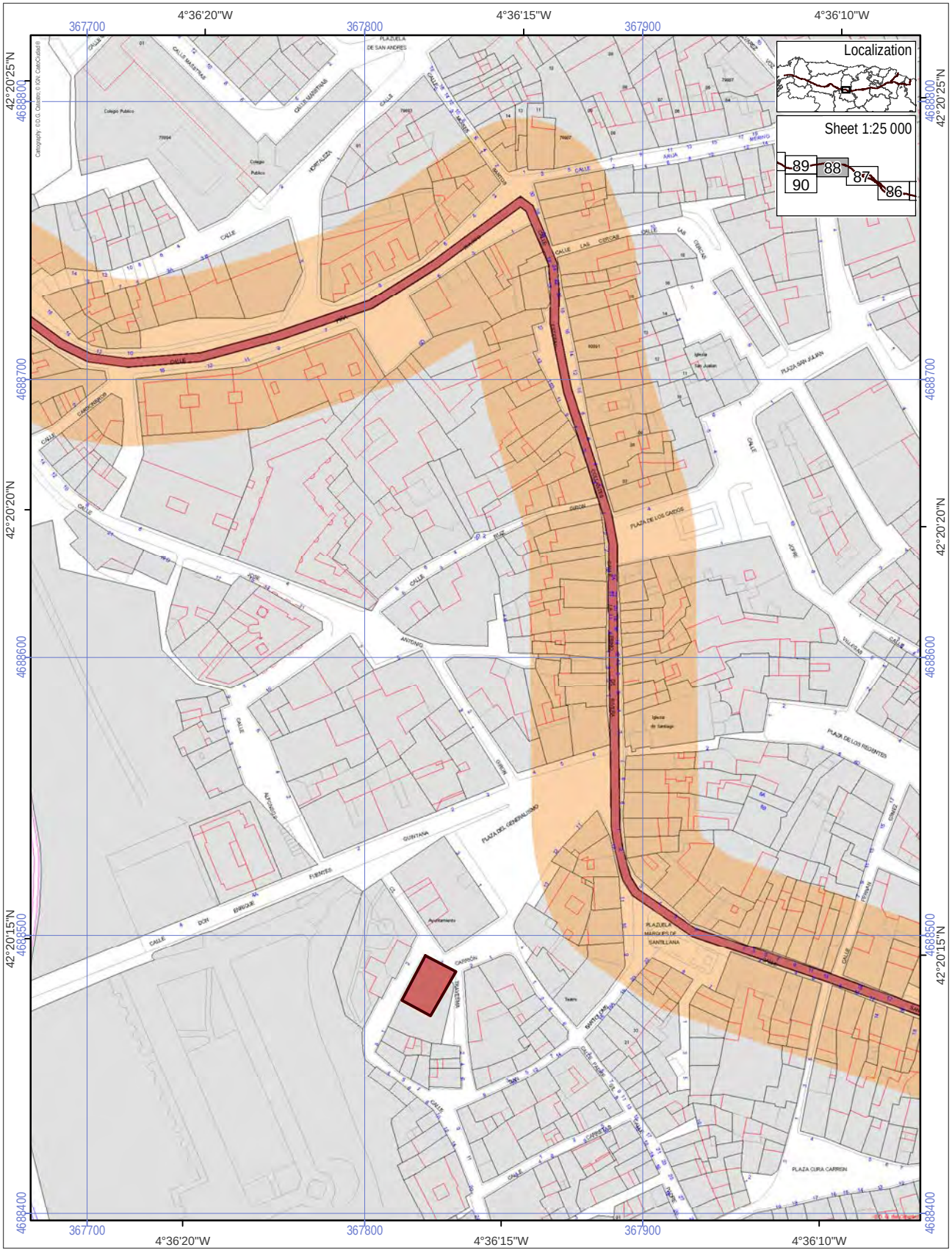

World Heritage Property
Route of Santiago de Compostela
Associated structures (0.0220 ha)
Buffer zone of the World Heritage Property

Scale 1:2 000
0 50 100 m
ETRS 1989, UTM Zone 30

N

ROUTE OF SANTIAGO DE COMPOSTELA. WORLD HERITAGE

Old prison [1393]

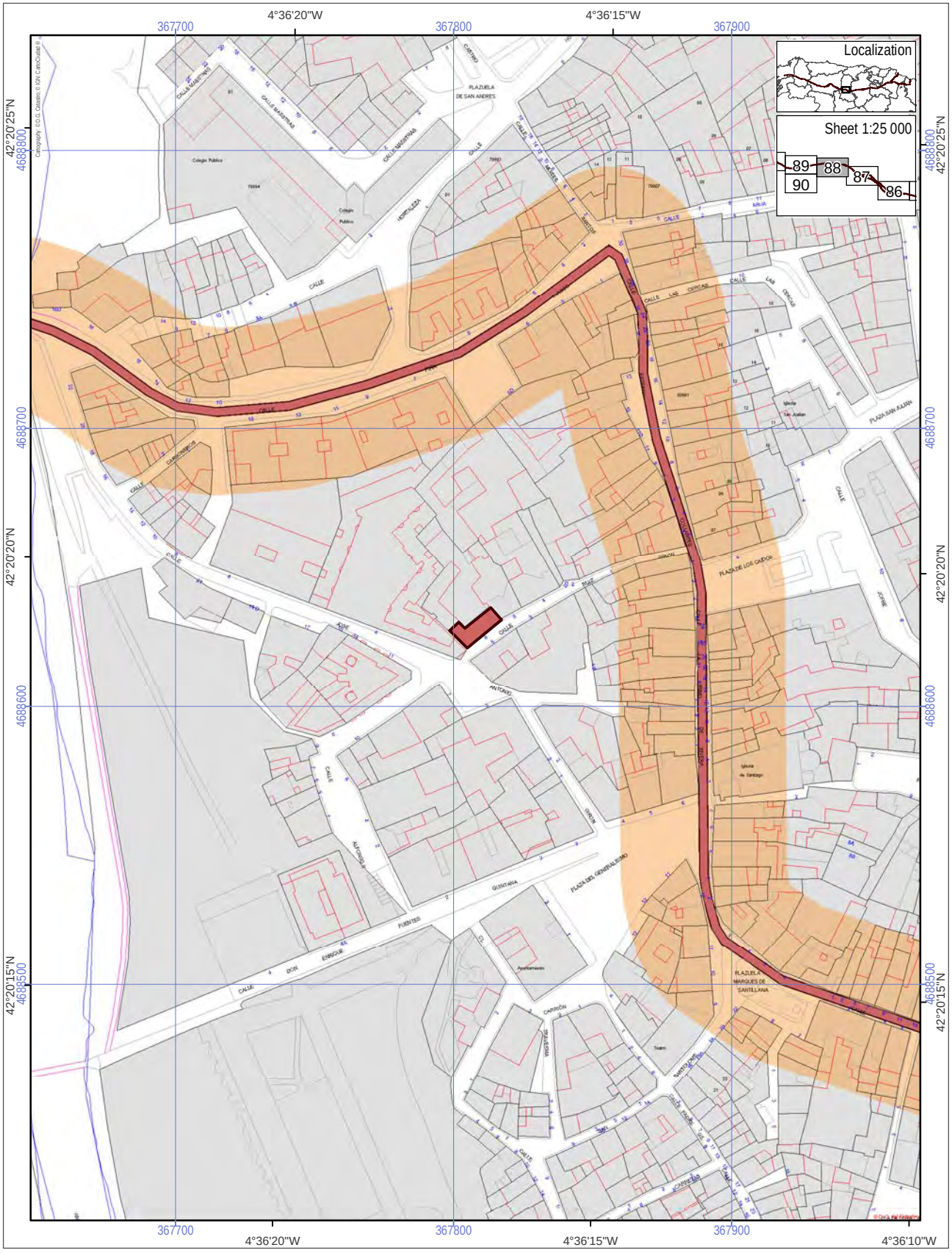

World Heritage Property
Route of Santiago de Compostela
Associated structures (0.0110 ha)
Buffer zone of the World Heritage Property

Scale 1:2 000
0 50 100 m
ETRS 1989, UTM Zone 30

N

ROUTE OF SANTIAGO DE COMPOSTELA. WORLD HERITAGE

House with coat of arms [1394]

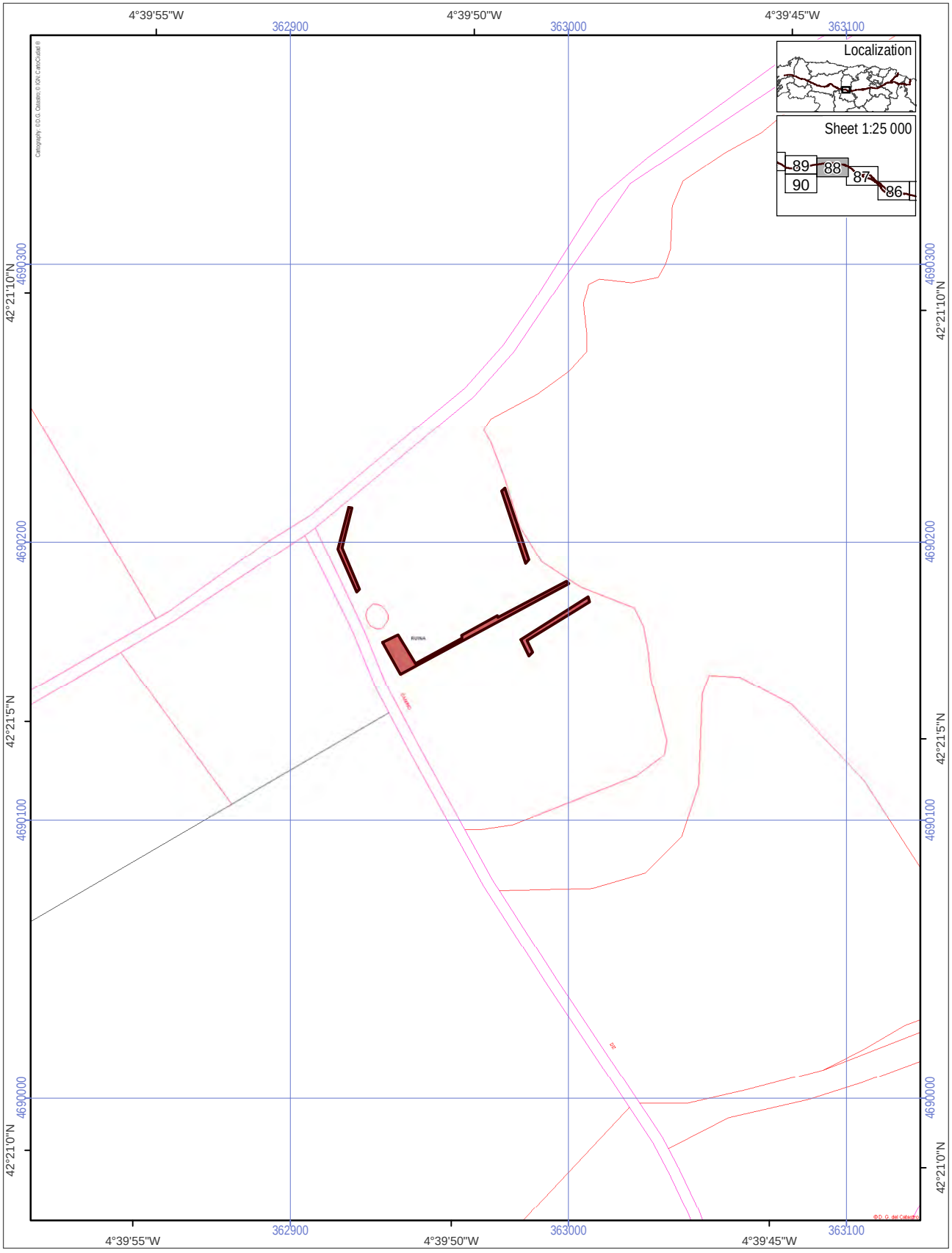

World Heritage Property
Route of Santiago de Compostela
Associated structures (3.2990 ha)
Buffer zone of the World Heritage Property

Scale 1:2 000
0 50 100 m
ETRS 1989, UTM Zone 30

N

ROUTE OF SANTIAGO DE COMPOSTELA. WORLD HERITAGE

Old Medieval Benevivere Abbey ruins [1395]

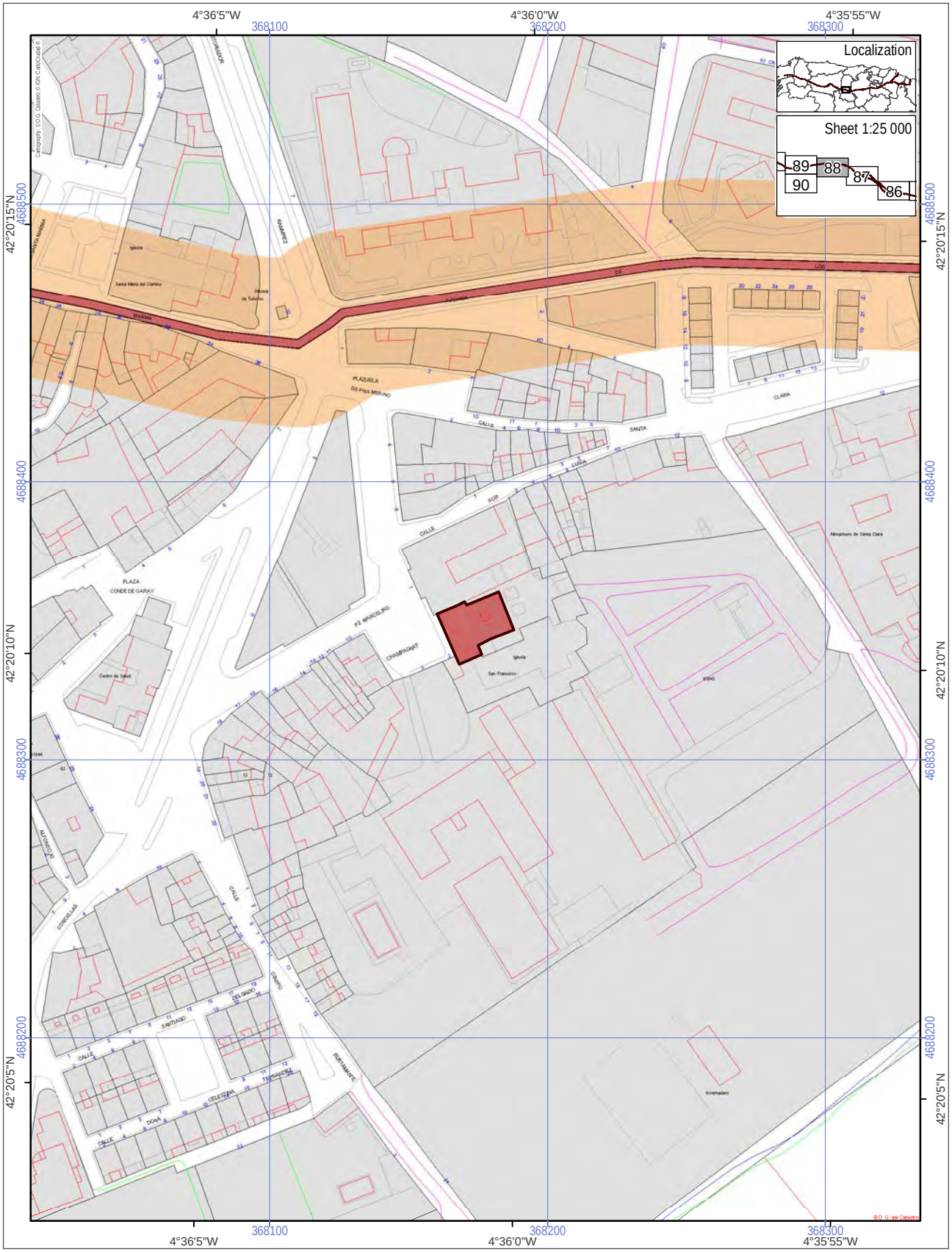

World Heritage Property
Route of Santiago de Compostela
Associated structures (0.0390 ha)
Buffer zone of the World Heritage Property

Scale 1:2 000
0 50 100 m
ETRS 1989, UTM Zone 30

N

ROUTE OF SANTIAGO DE COMPOSTELA. WORLD HERITAGE

Maristas School (Marists' School) [1396]

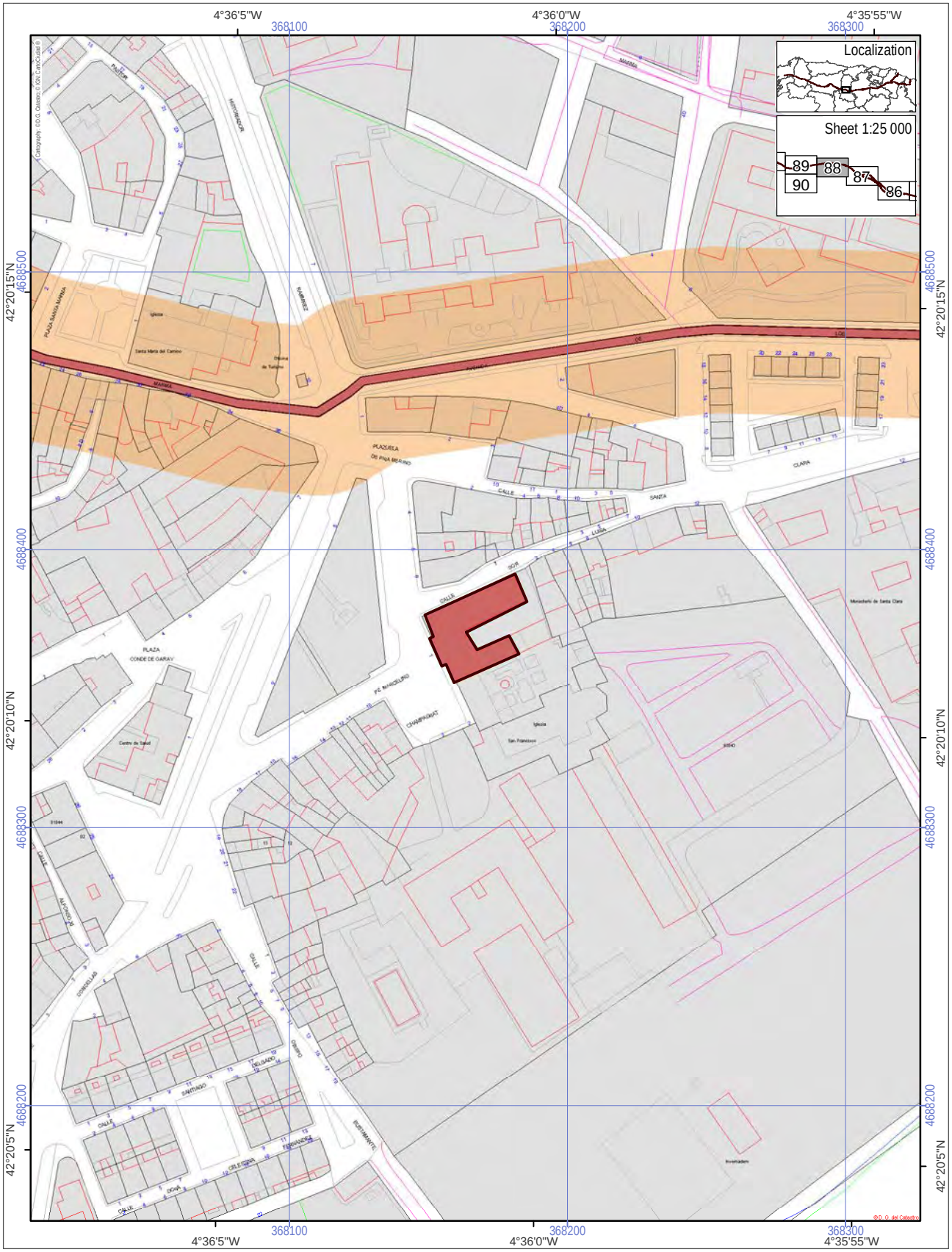

World Heritage Property
Route of Santiago de Compostela
Associated structures (0.0700 ha)
Buffer zone of the World Heritage Property

Scale 1:2 000

0 50 100 m

ETRS 1989, UTM Zone 30

N

ROUTE OF SANTIAGO DE COMPOSTELA. WORLD HERITAGE

Hospital [1397]

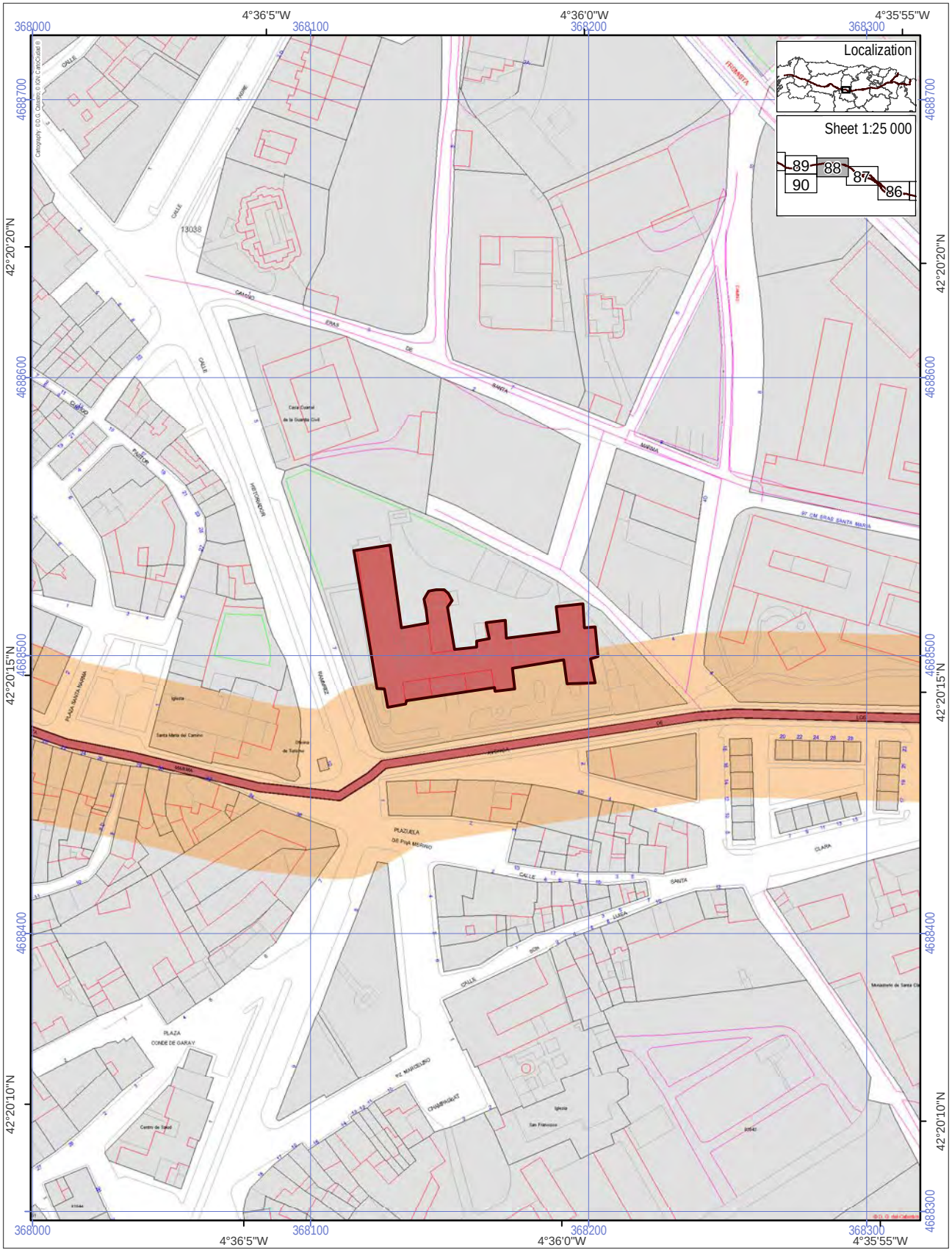

World Heritage Property
Route of Santiago de Compostela
Associated structures (0.2130 ha)
Buffer zone of the World Heritage Property

ROUTE OF SANTIAGO DE COMPOSTELA. WORLD HERITAGE

Our Lady of Mercy Home [1398]

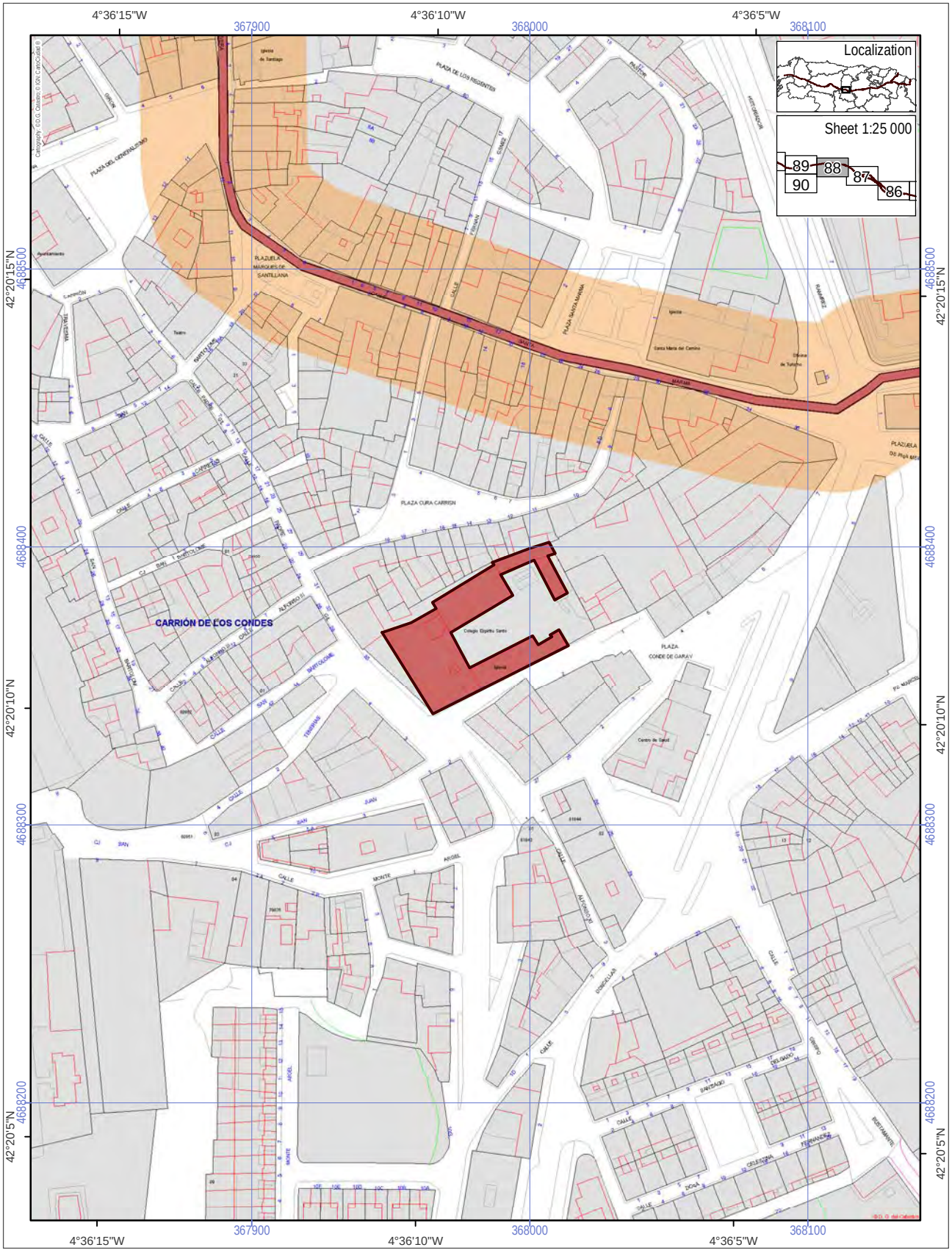

World Heritage Property
Route of Santiago de Compostela
Associated structures (0.1420 ha)
Buffer zone of the World Heritage Property

Scale 1:2 000
0 50 100 m
ETRS 1989, UTM Zone 30

N

ROUTE OF SANTIAGO DE COMPOSTELA. WORLD HERITAGE

Espiritu Santo School (Holy Spirit School) [1399]

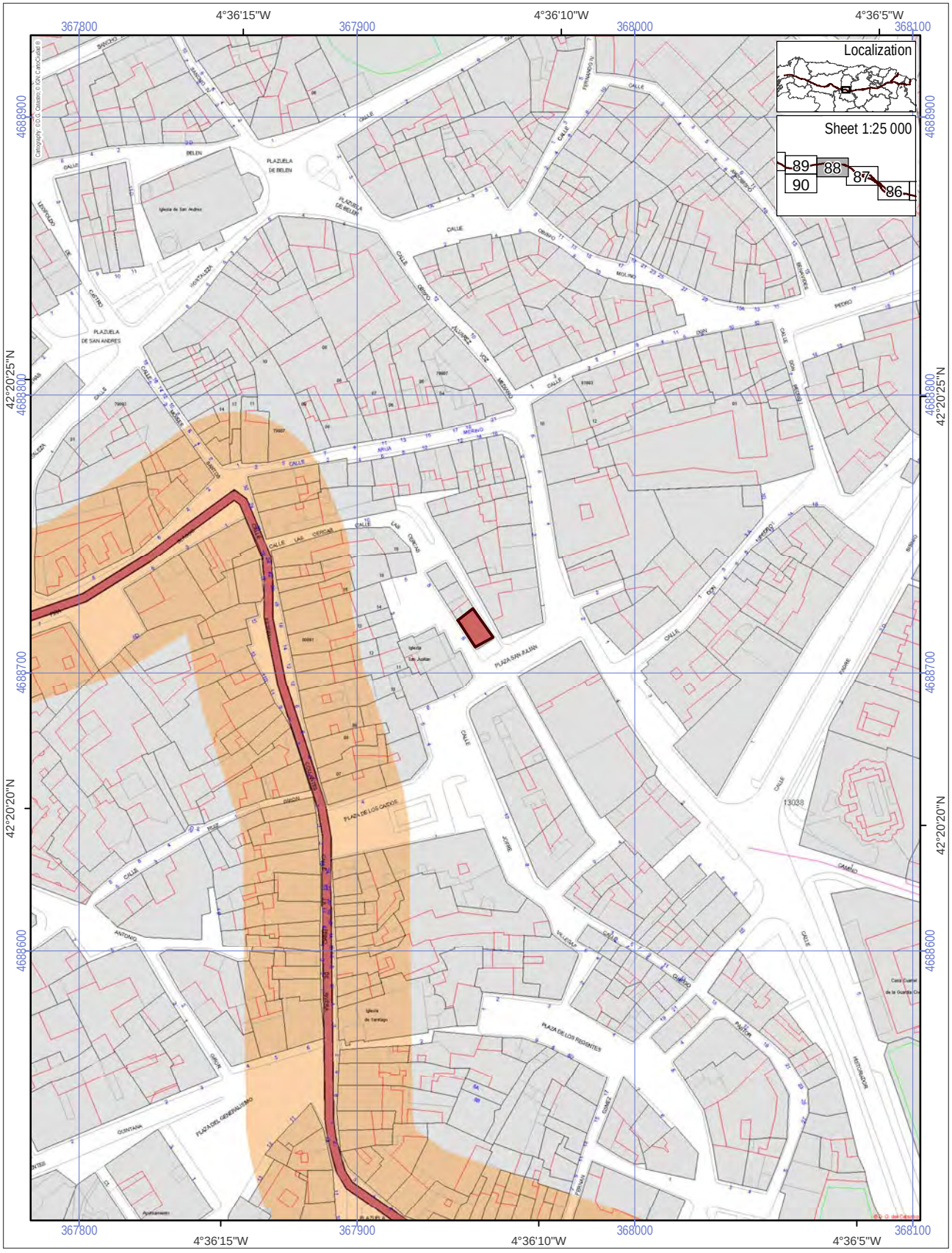

World Heritage Property
Route of Santiago de Compostela
Associated structures (0.0090 ha)
Buffer zone of the World Heritage Property

Scale 1:2 000
0 50 100 m
ETRS 1989, UTM Zone 30

N

ROUTE OF SANTIAGO DE COMPOSTELA. WORLD HERITAGE

House [1400]

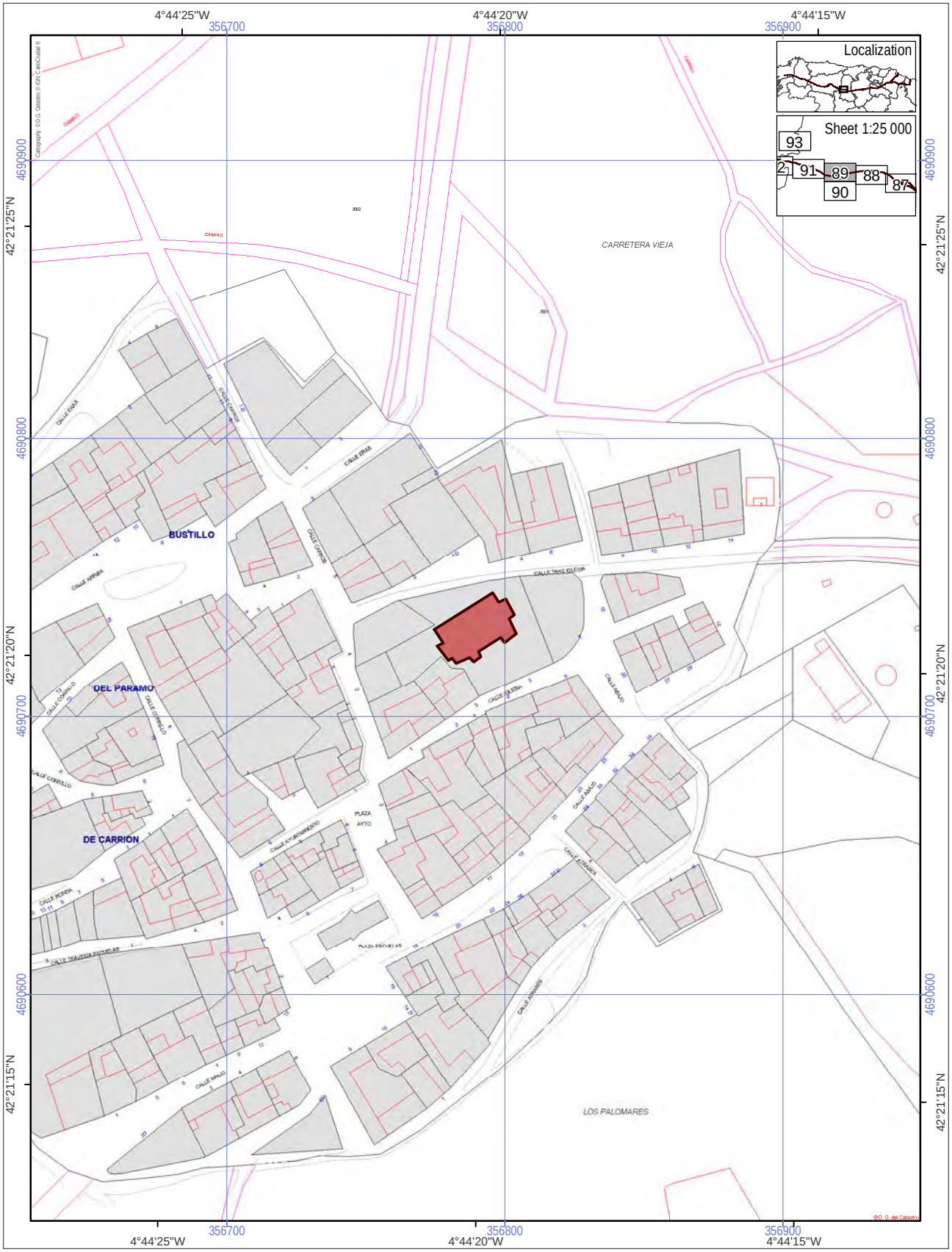

World Heritage Property
Route of Santiago de Compostela
Associated structures (0.0420 ha)
Buffer zone of the World Heritage Property

Scale 1:2 000
0 50 100 m
ETRS 1989, UTM Zone 30

N

ROUTE OF SANTIAGO DE COMPOSTELA. WORLD HERITAGE

Parish Church of San Andrés [1401]

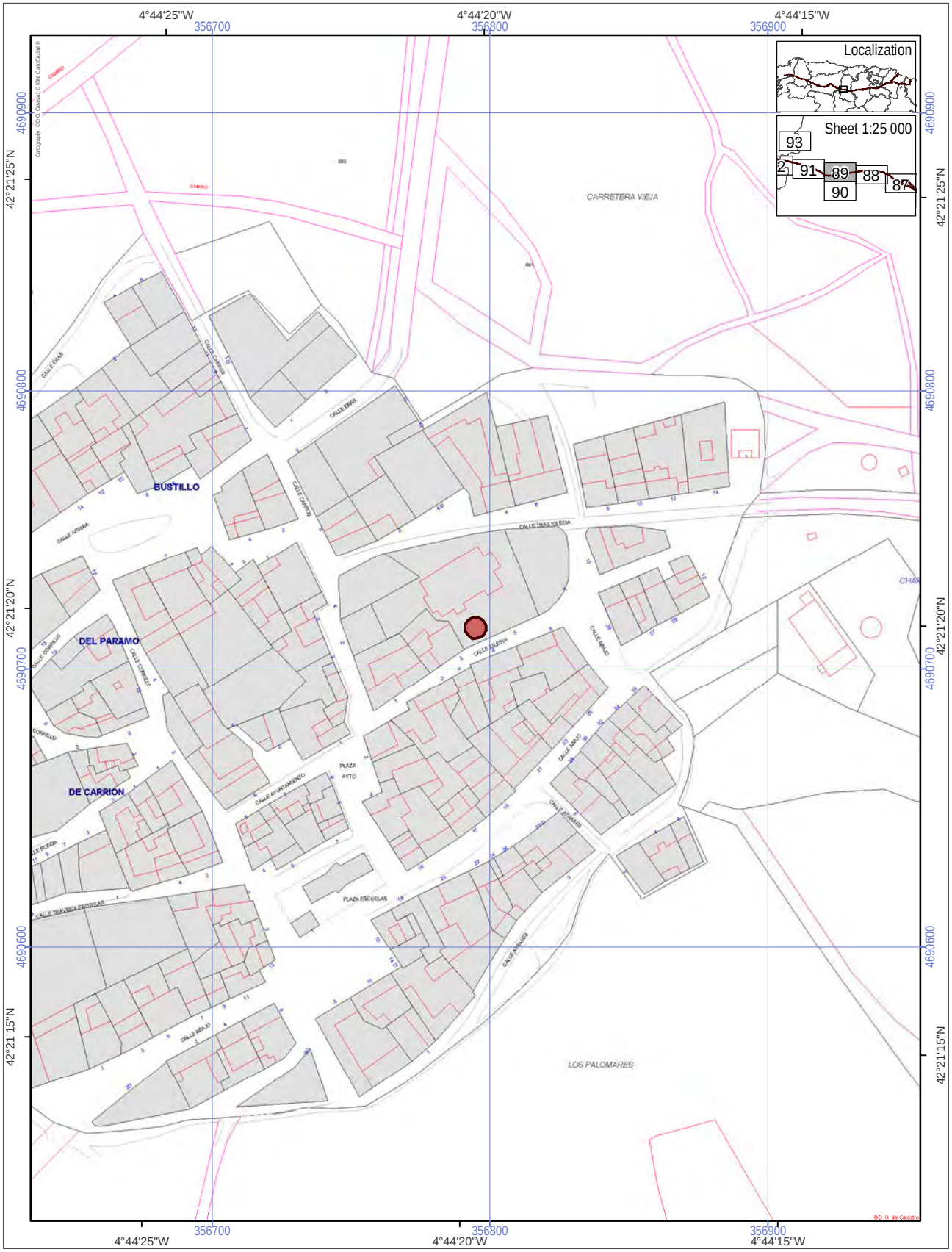

World Heritage Property
Route of Santiago de Compostela
Associated structures (0.0040 ha)
Buffer zone of the World Heritage Property

Scale 1:2 000
0 50 100 m
ETRS 1989, UTM Zone 30

N

ROUTE OF SANTIAGO DE COMPOSTELA. WORLD HERITAGE

Stone cross [1402]

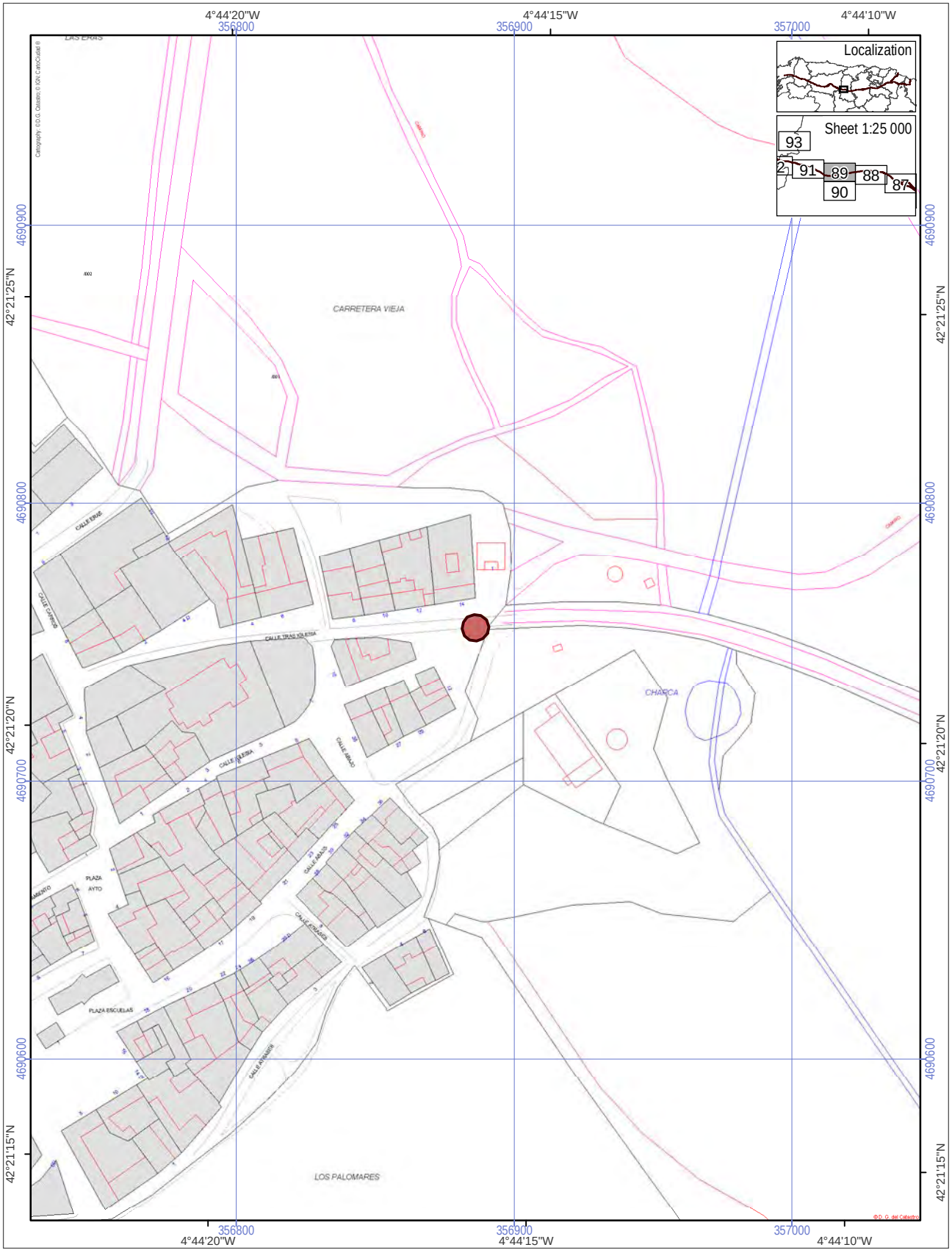

World Heritage Property
Route of Santiago de Compostela
Associated structures (0.0070 ha)
Buffer zone of the World Heritage Property

Scale 1:2 000
0 50 100 m
ETRS 1989, UTM Zone 30

N

ROUTE OF SANTIAGO DE COMPOSTELA. WORLD HERITAGE

Stone cross, part of the Via Crucis [1403]

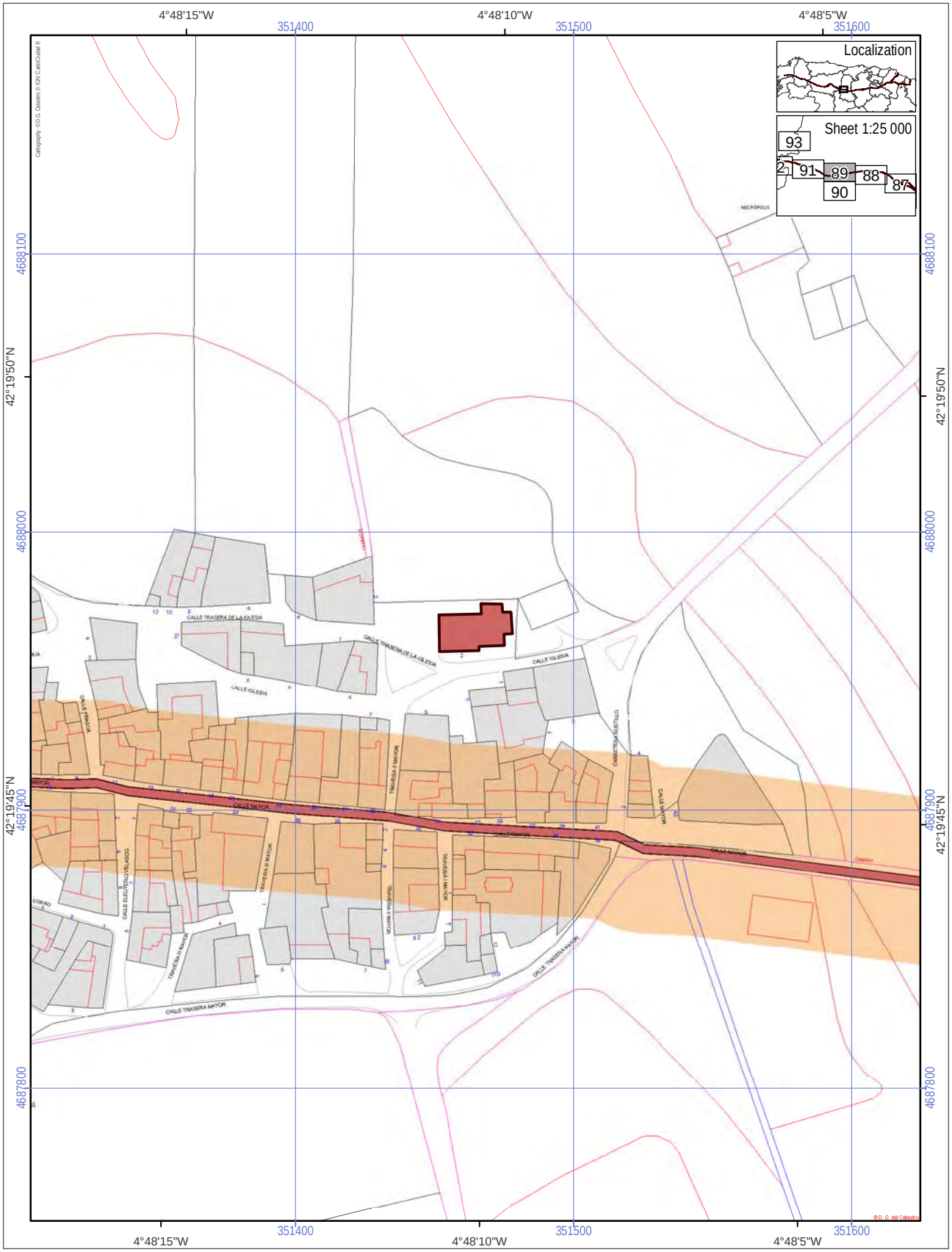

World Heritage Property
Route of Santiago de Compostela
Associated structures (0.0350 ha)
Buffer zone of the World Heritage Property

Scale 1:2 000
0 50 100 m
ETRS 1989, UTM Zone 30

N

ROUTE OF SANTIAGO DE COMPOSTELA. WORLD HERITAGE

Old parish Church Tower [1404]

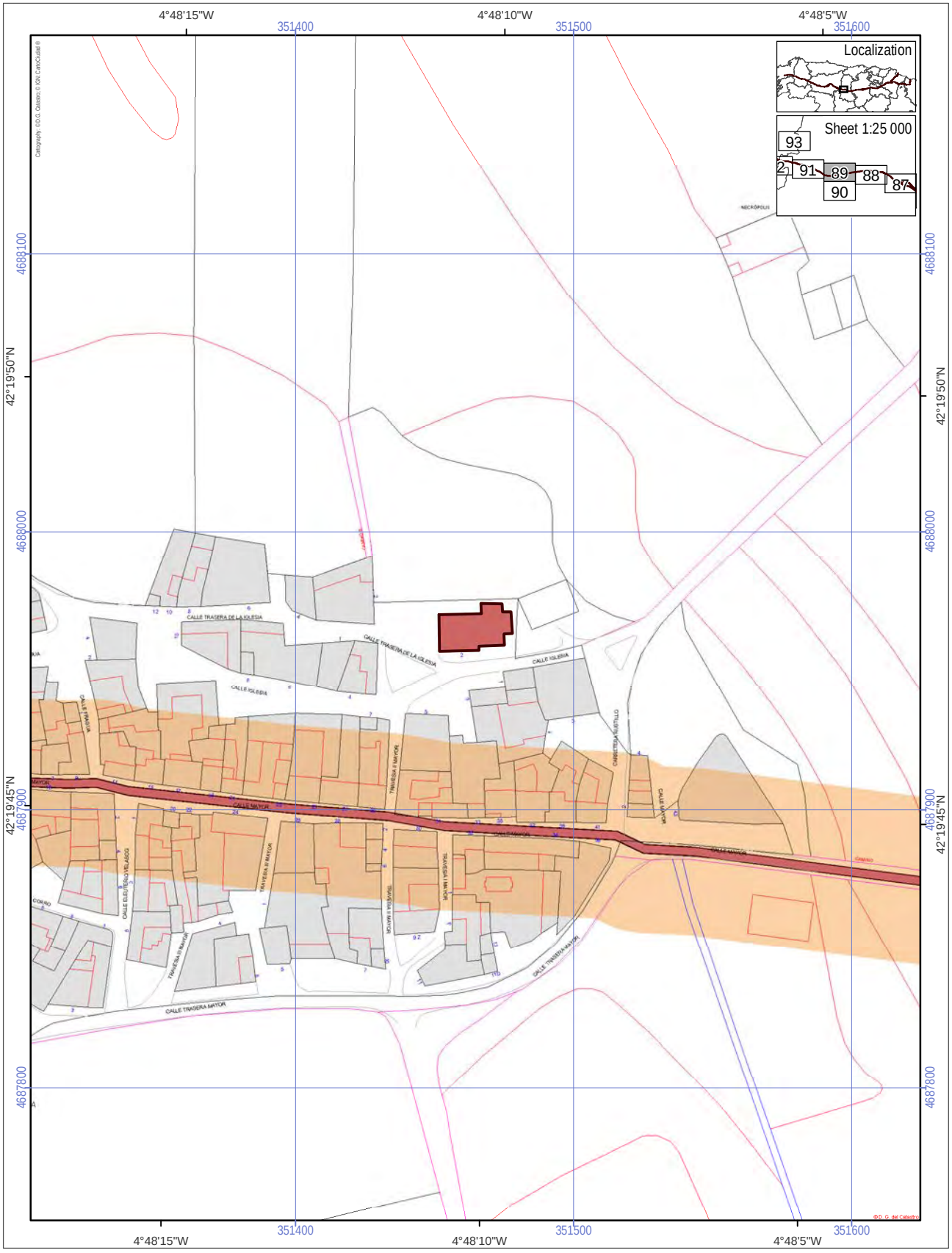

World Heritage Property
Route of Santiago de Compostela
Associated structures (0.0340 ha)
Buffer zone of the World Heritage Property

Scale 1:2 000
0 50 100 m
ETRS 1989, UTM Zone 30

N

ROUTE OF SANTIAGO DE COMPOSTELA. WORLD HERITAGE

Church of Santa Columba [1405]

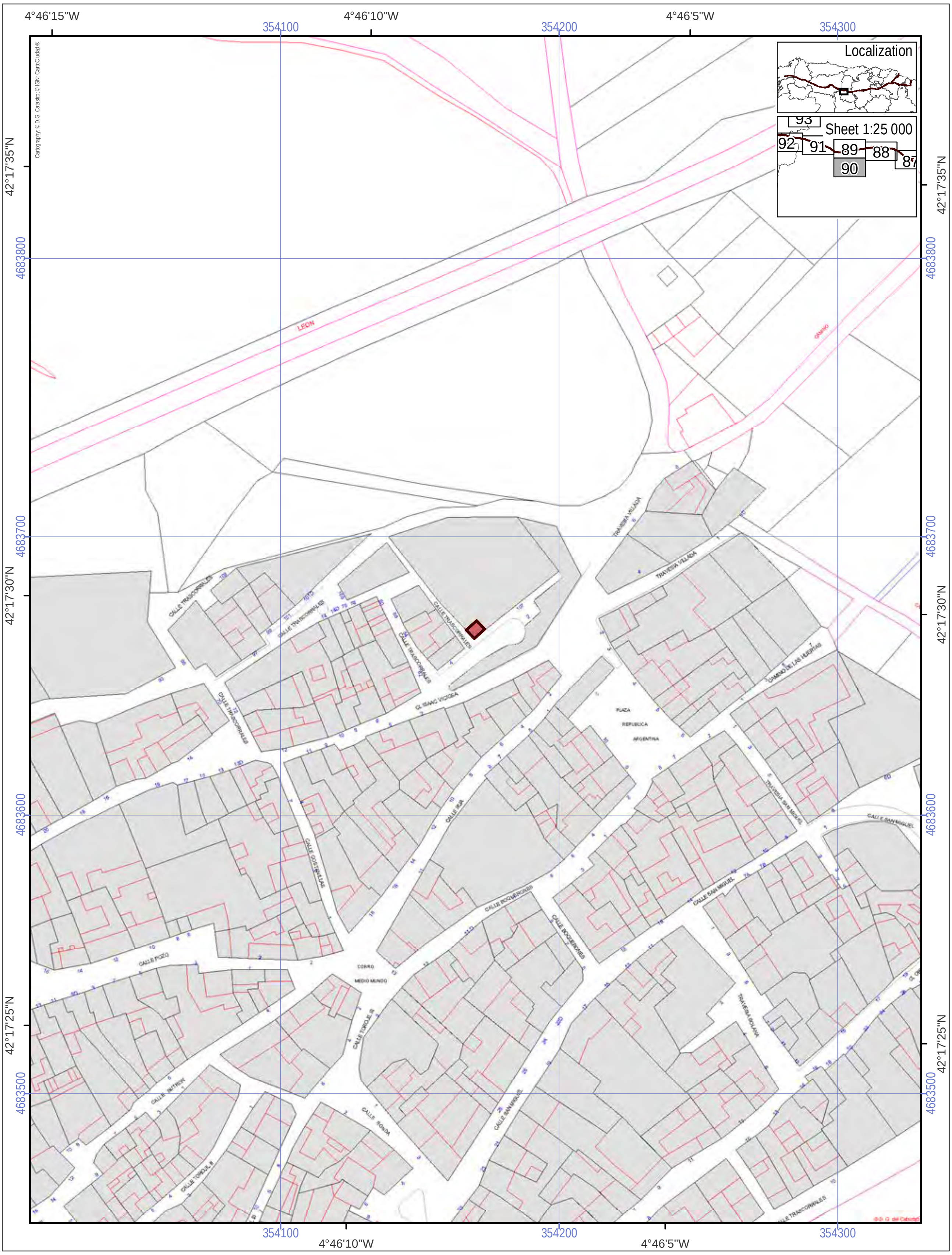

World Heritage Property

Route of Santiago de Compostela

Associated structures (0.0340 ha)

Buffer zone of the World Heritage Property

Scale 1:2 000

0 50 100 m

ETRS 1989, UTM Zone 30

N

ROUTE OF SANTIAGO DE COMPOSTELA. WORLD HERITAGE

Parish Church of Santa Columba [1406]

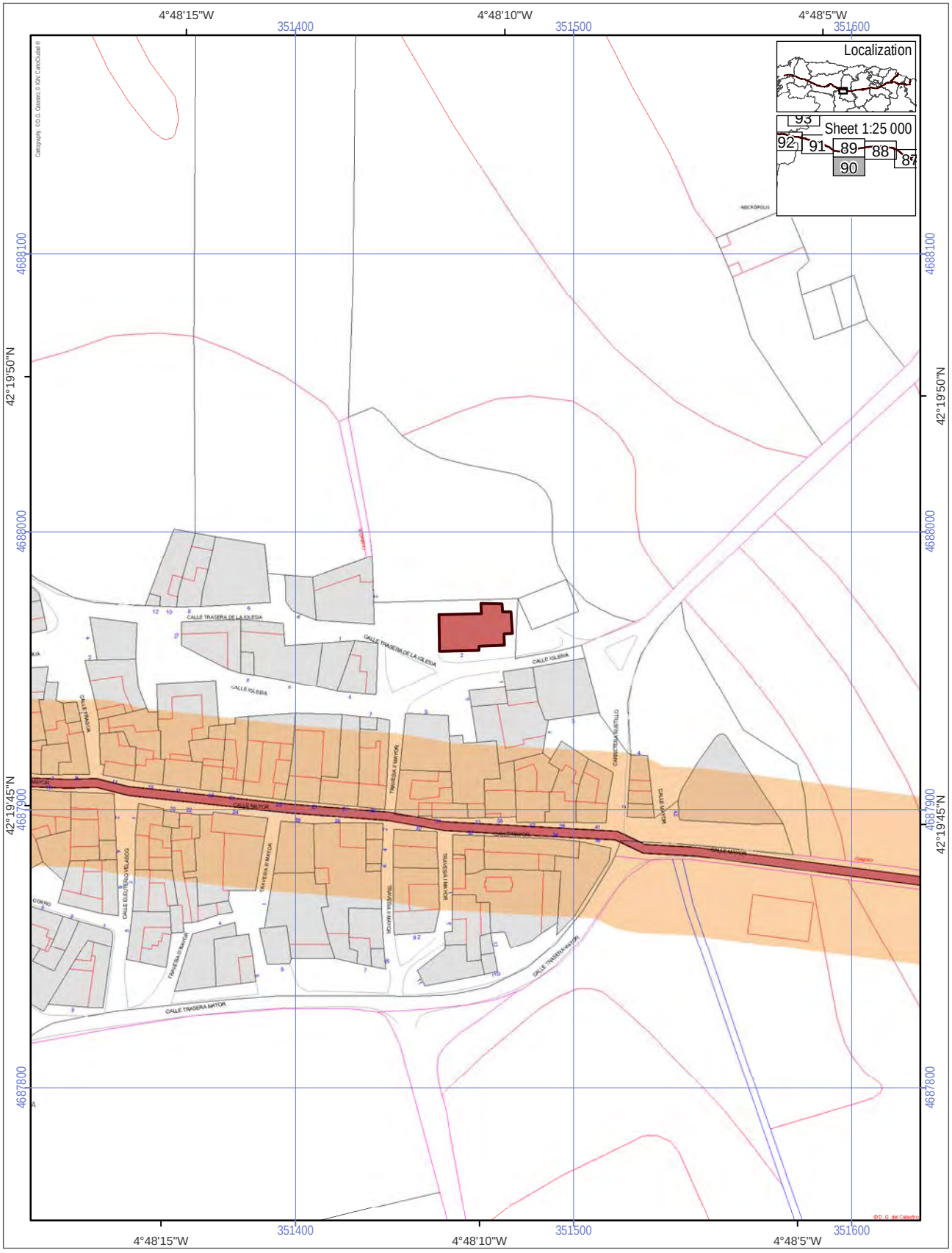

World Heritage Property
Route of Santiago de Compostela
Associated structures (0.0340 ha)
Buffer zone of the World Heritage Property

Scale 1:2 000
0 50 100 m
ETRS 1989, UTM Zone 30

N

ROUTE OF SANTIAGO DE COMPOSTELA. WORLD HERITAGE

Parish Church of San Martín [1407]

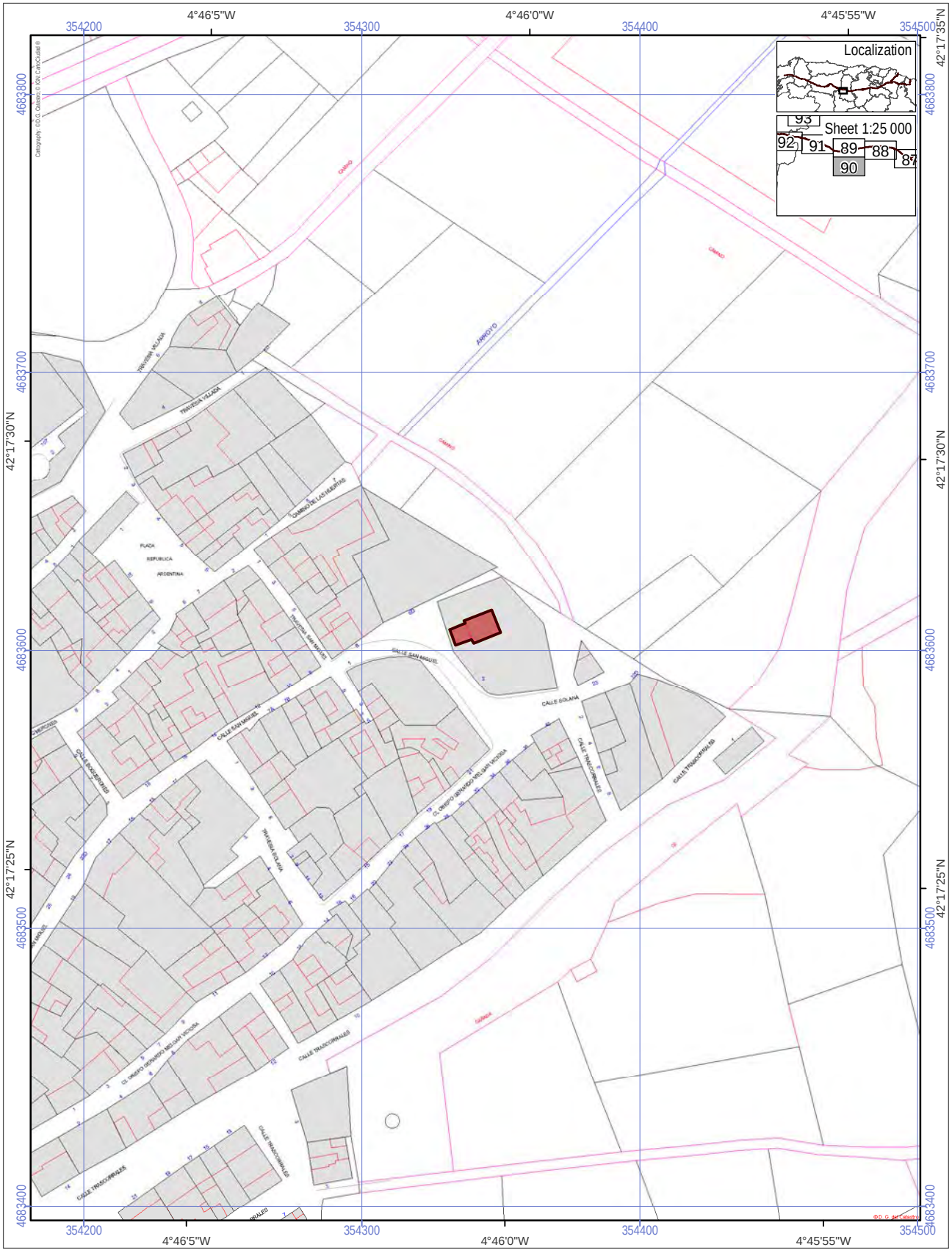

World Heritage Property
Route of Santiago de Compostela
Associated structures (0.0130 ha)
Buffer zone of the World Heritage Property

Scale 1:2 000
0 50 100 m
ETRS 1989, UTM Zone 30

N

ROUTE OF SANTIAGO DE COMPOSTELA. WORLD HERITAGE

Hermitage Tower of San Miguel [1408]

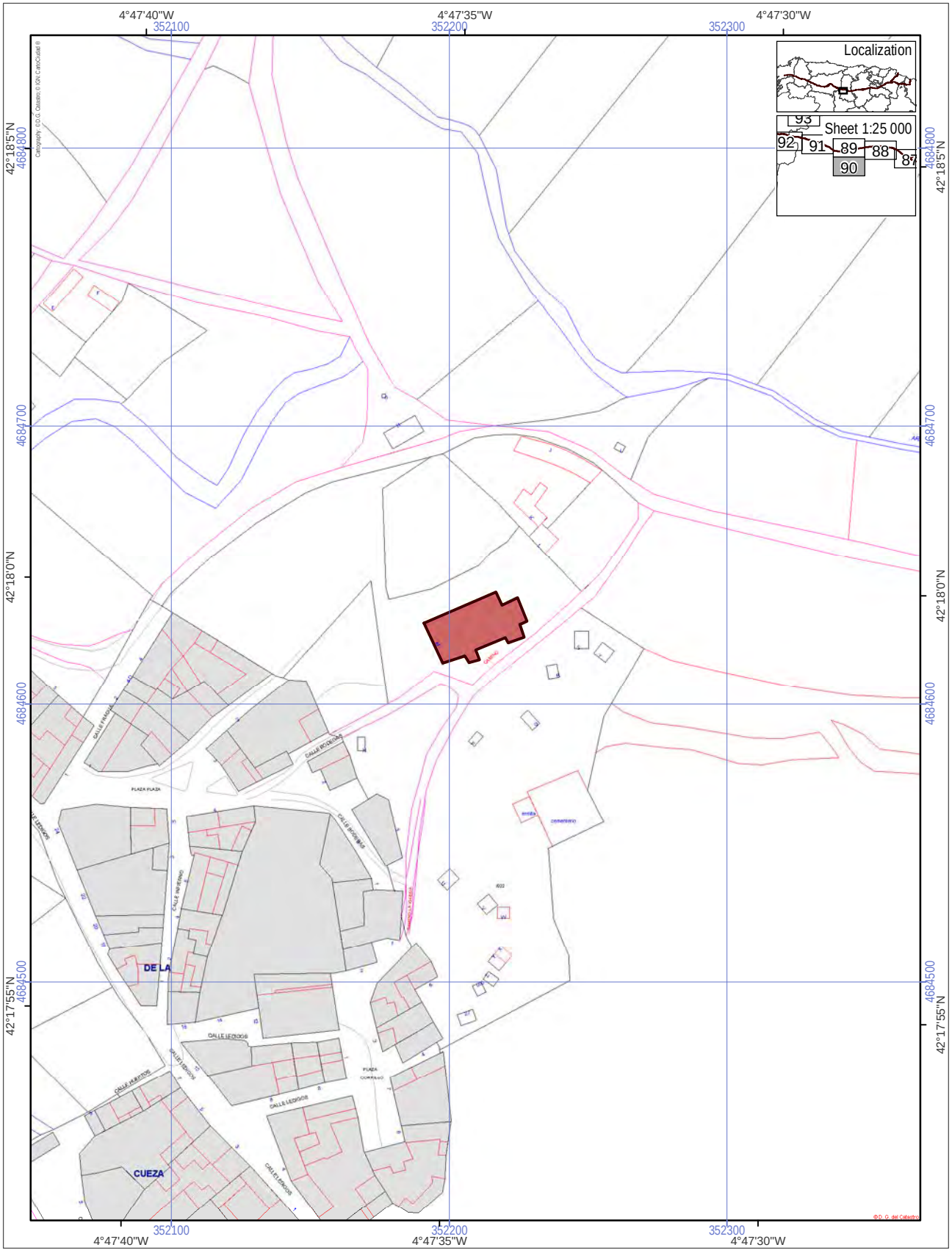

World Heritage Property
Route of Santiago de Compostela
Associated structures (0.0180 ha)
Buffer zone of the World Heritage Property

Scale 1:2 000
0 50 100 m
ETRS 1989, UTM Zone 30

N

ROUTE OF SANTIAGO DE COMPOSTELA. WORLD HERITAGE

Parish Church of El Salvador [1409]

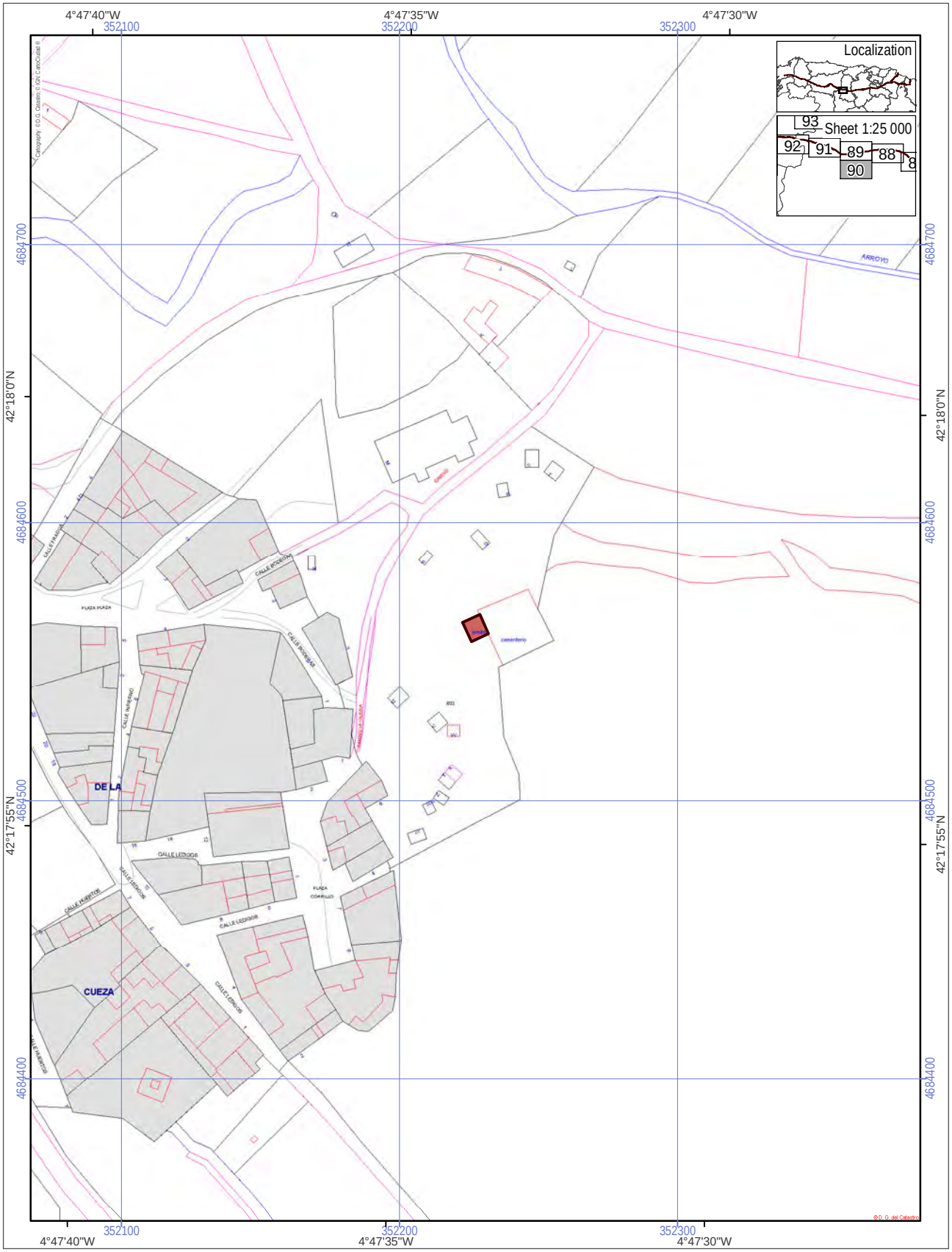

World Heritage Property
Route of Santiago de Compostela
Associated structures (0.0550 ha)
Buffer zone of the World Heritage Property

Scale 1:2 000
0 50 100 m
ETRS 1989, UTM Zone 30

N

ROUTE OF SANTIAGO DE COMPOSTELA. WORLD HERITAGE

Parish Tower [1410]

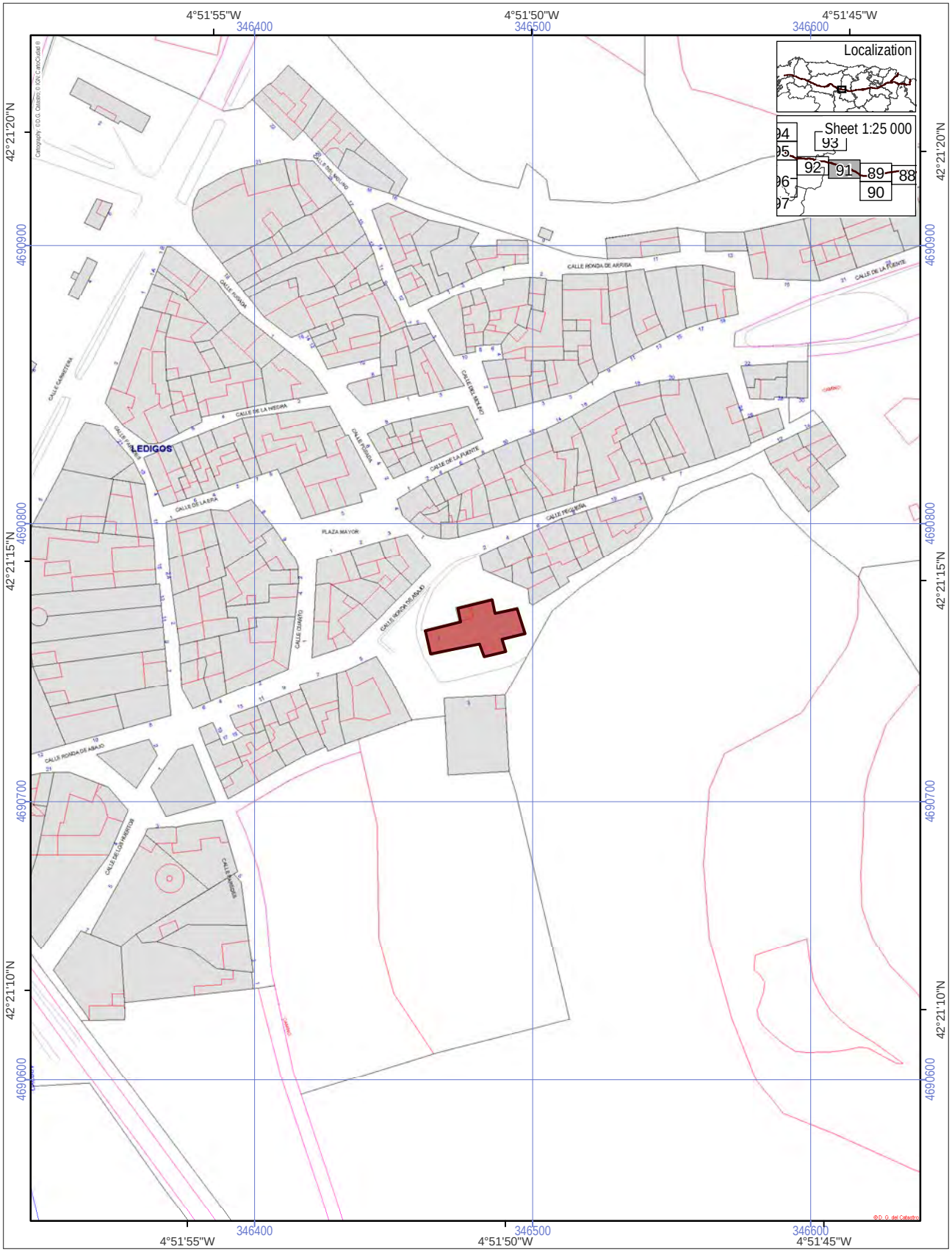

World Heritage Property
Route of Santiago de Compostela
Associated structures (0.0420 ha)
Buffer zone of the World Heritage Property

Scale 1:2 000

0 50 100 m

ETRS 1989, UTM Zone 30

N

ROUTE OF SANTIAGO DE COMPOSTELA. WORLD HERITAGE

Parish Church of Santiago [1411]

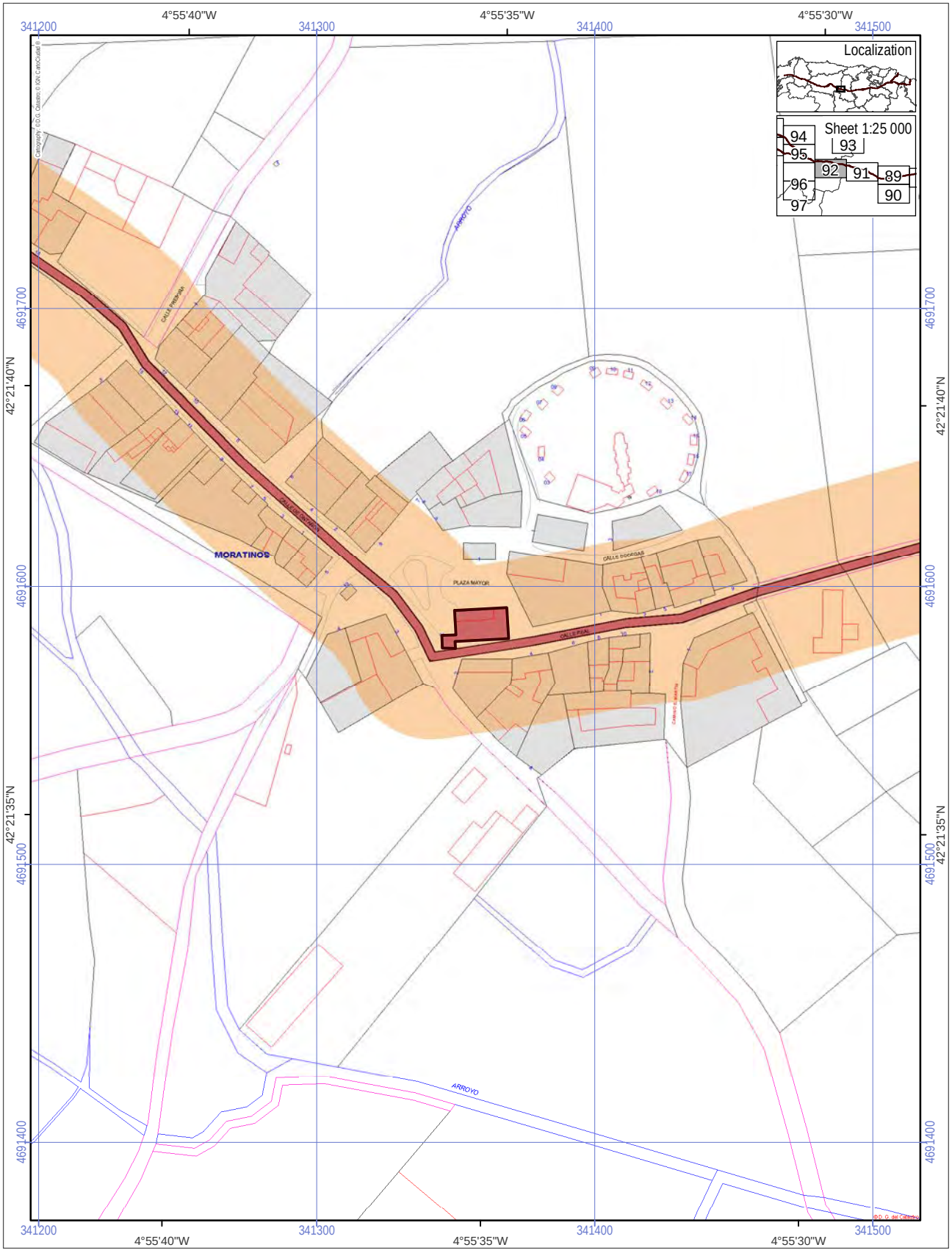

World Heritage Property
Route of Santiago de Compostela
Associated structures (0.0230 ha)
Buffer zone of the World Heritage Property

Scale 1:2 000
0 50 100 m
ETRS 1989, UTM Zone 30

N

ROUTE OF SANTIAGO DE COMPOSTELA. WORLD HERITAGE

Parish Church of SantoTomás Apóstol (St. Thomas Apostle) [1412]

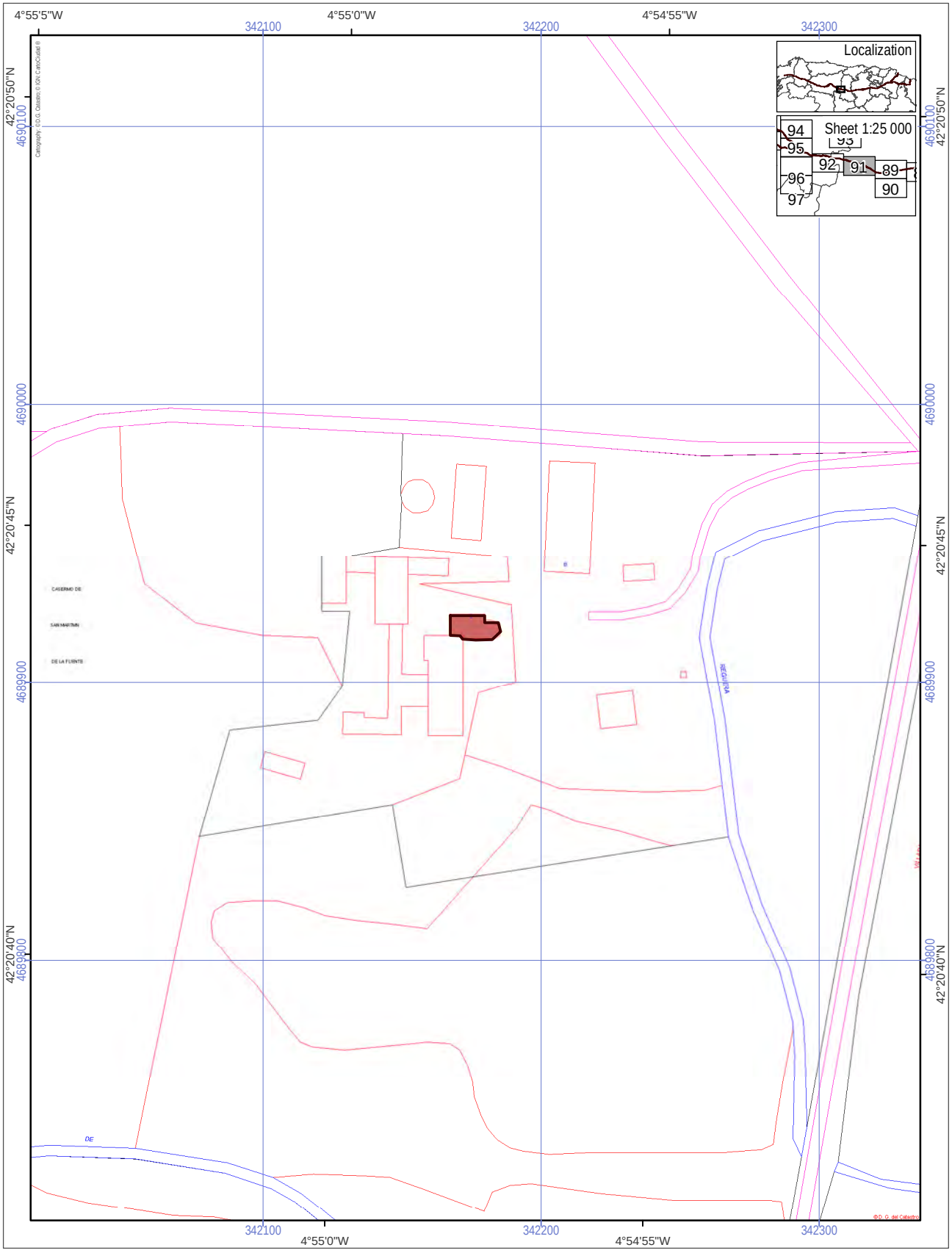

World Heritage Property
Route of Santiago de Compostela
Associated structures (0.0130 ha)
Buffer zone of the World Heritage Property

Scale 1:2 000
0 50 100 m
ETRS 1989, UTM Zone 30

N

ROUTE OF SANTIAGO DE COMPOSTELA. WORLD HERITAGE

Parish Temple in San Martín de Fuente [1413]

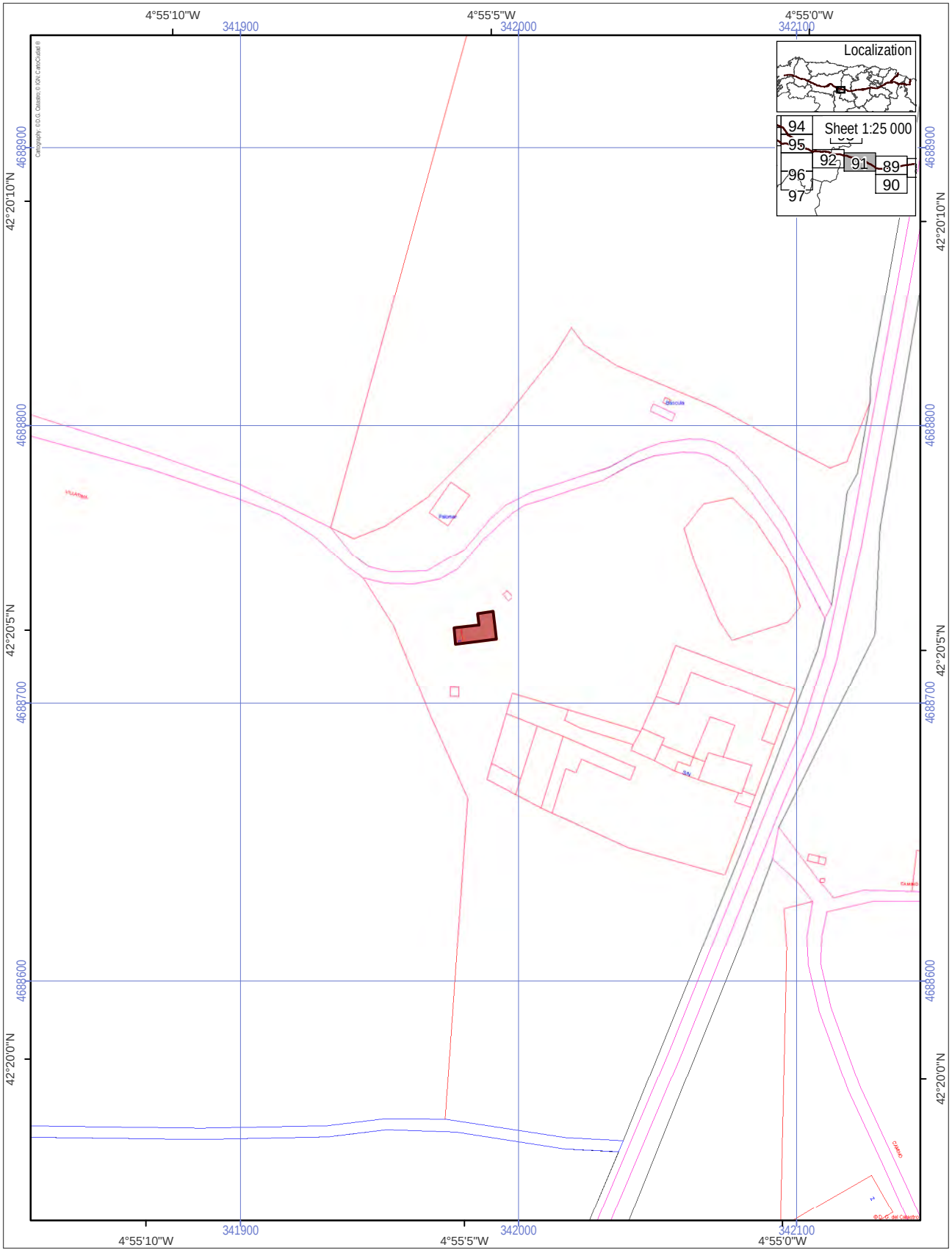

World Heritage Property
Route of Santiago de Compostela
Associated structures (0.0110 ha)
Buffer zone of the World Heritage Property

Scale 1:2 000
0 50 100 m
ETRS 1989, UTM Zone 30

N

ROUTE OF SANTIAGO DE COMPOSTELA. WORLD HERITAGE

Parish Church of Our Lady of La Era [1414]

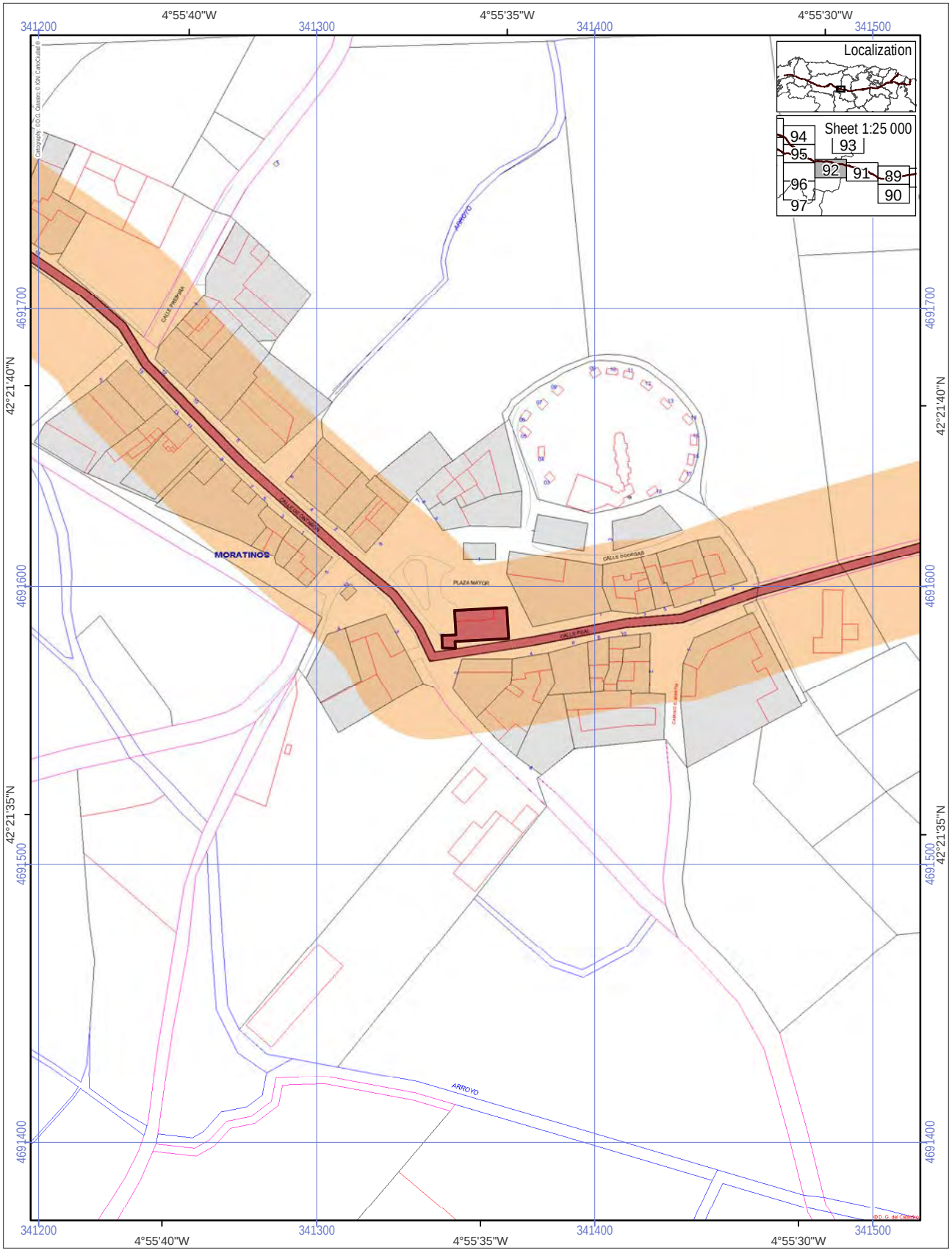

World Heritage Property
Route of Santiago de Compostela
Associated structures (0.0040 ha)
Buffer zone of the World Heritage Property

Scale 1:2 000

0 50 100 m

ETRS 1989, UTM Zone 30

N

ROUTE OF SANTIAGO DE COMPOSTELA. WORLD HERITAGE

Doorway [1415]

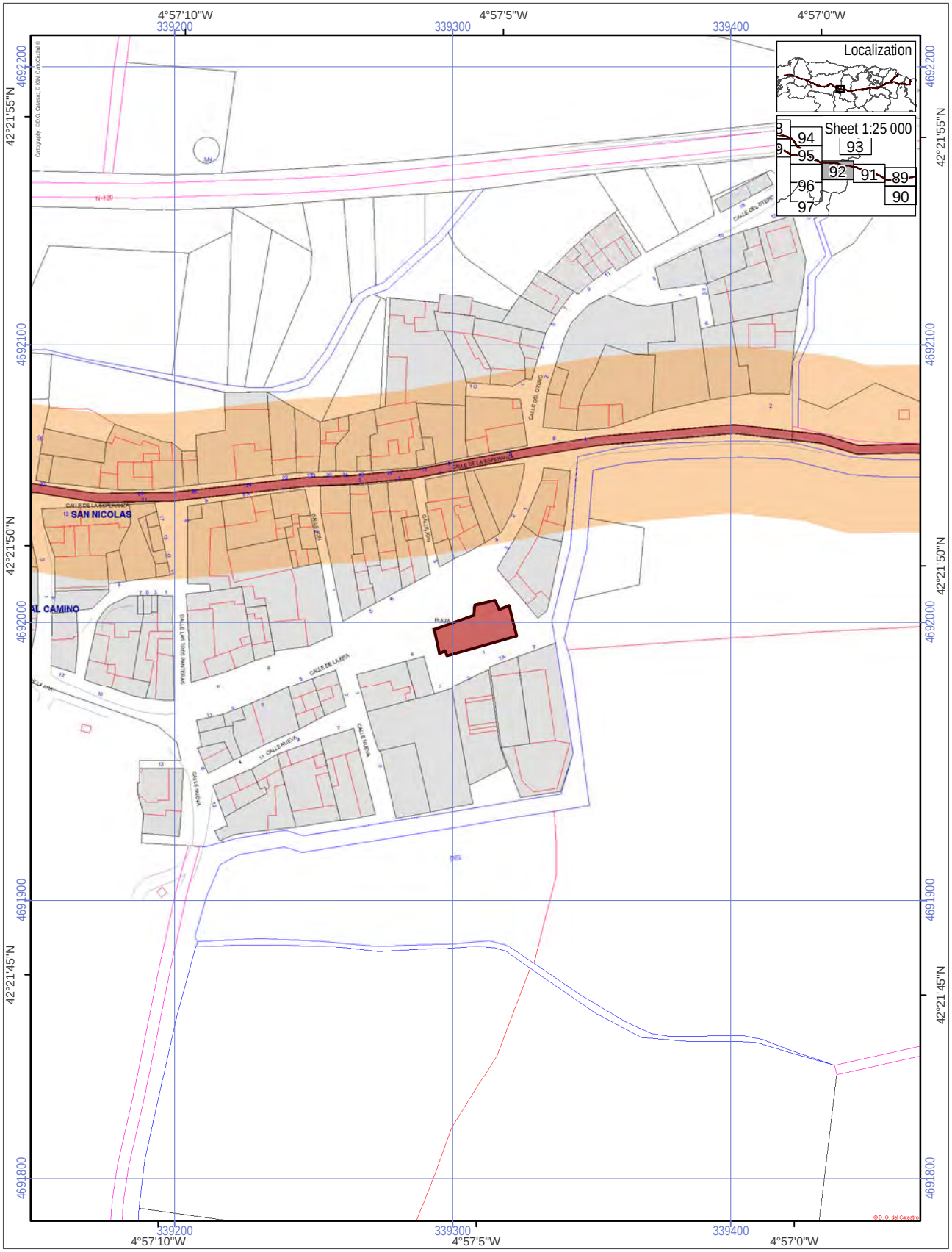

World Heritage Property
Route of Santiago de Compostela
Associated structures (0.0340 ha)
Buffer zone of the World Heritage Property

Scale 1:2 000

0 50 100 m

ETRS 1989, UTM Zone 30

N

ROUTE OF SANTIAGO DE COMPOSTELA. WORLD HERITAGE

Parish Church of San Nicolás [1416]

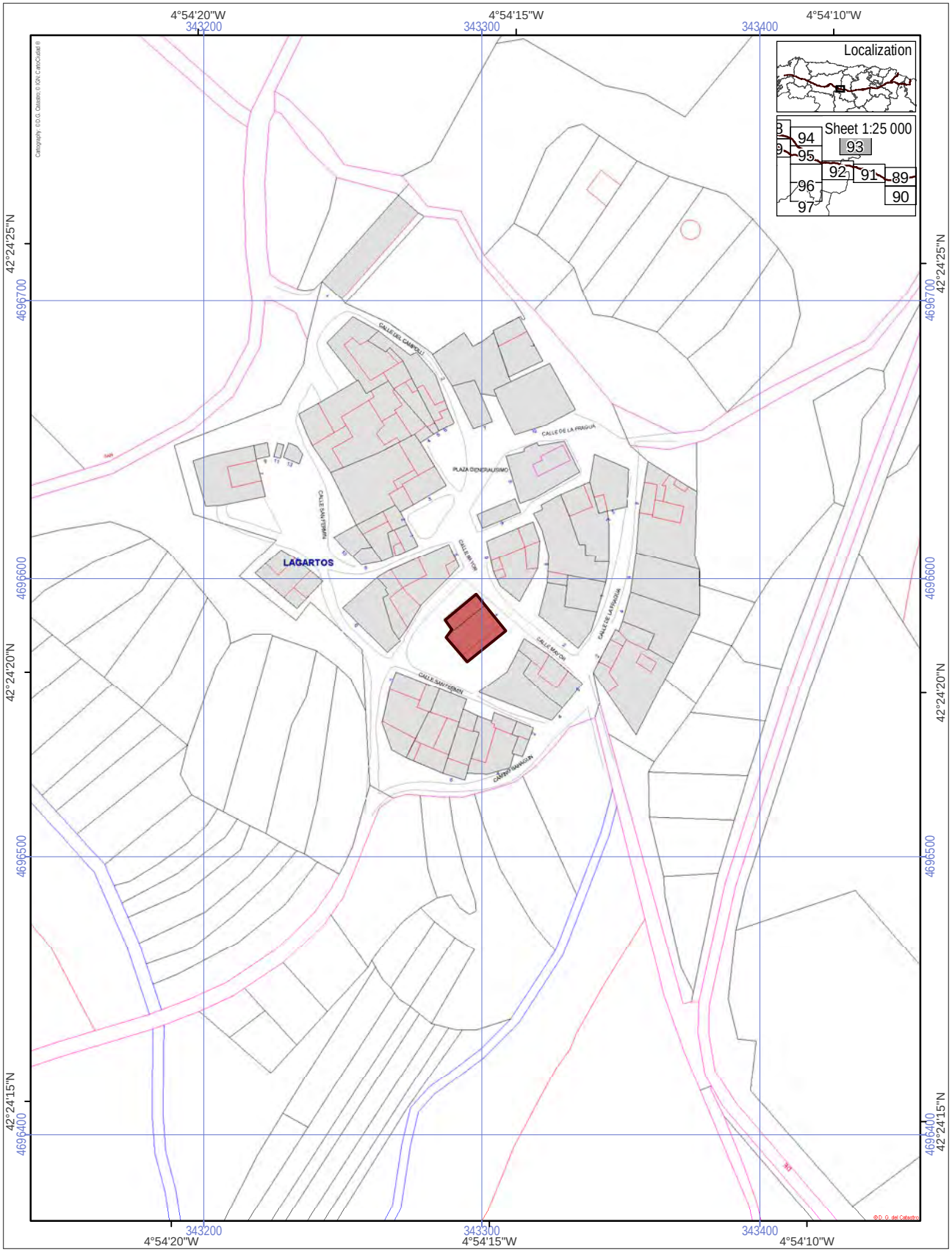

World Heritage Property
Route of Santiago de Compostela
Associated structures (0.0290 ha)
Buffer zone of the World Heritage Property

Scale 1:2 000
0 50 100 m
ETRS 1989, UTM Zone 30

N

ROUTE OF SANTIAGO DE COMPOSTELA. WORLD HERITAGE

Parish Church of San Vicente Martir [1417]

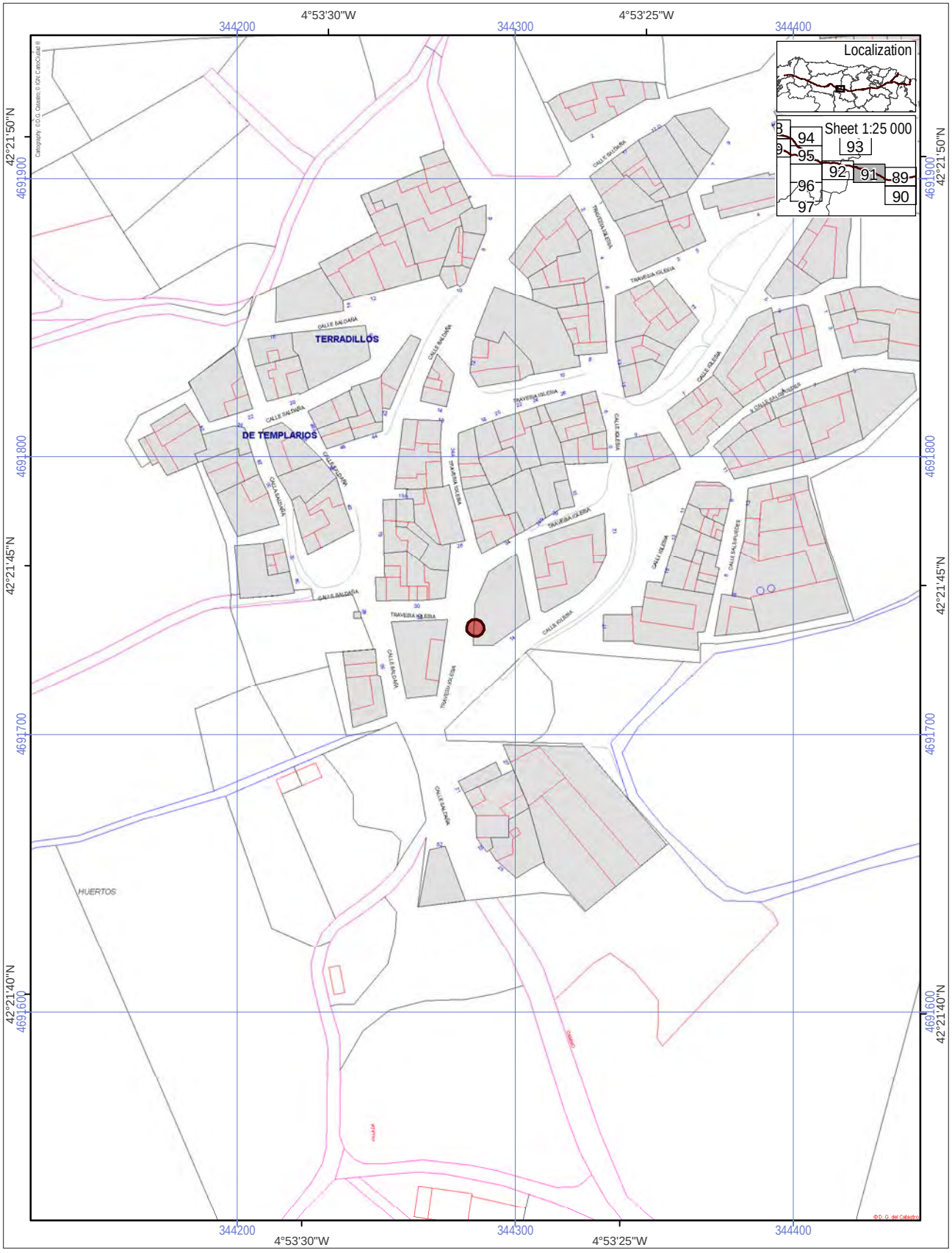

World Heritage Property
Route of Santiago de Compostela
Associated structures (0.0030 ha)
Buffer zone of the World Heritage Property

Scale 1:2 000
0 50 100 m
ETRS 1989, UTM Zone 30

N

ROUTE OF SANTIAGO DE COMPOSTELA. WORLD HERITAGE

Public fountain [1418]

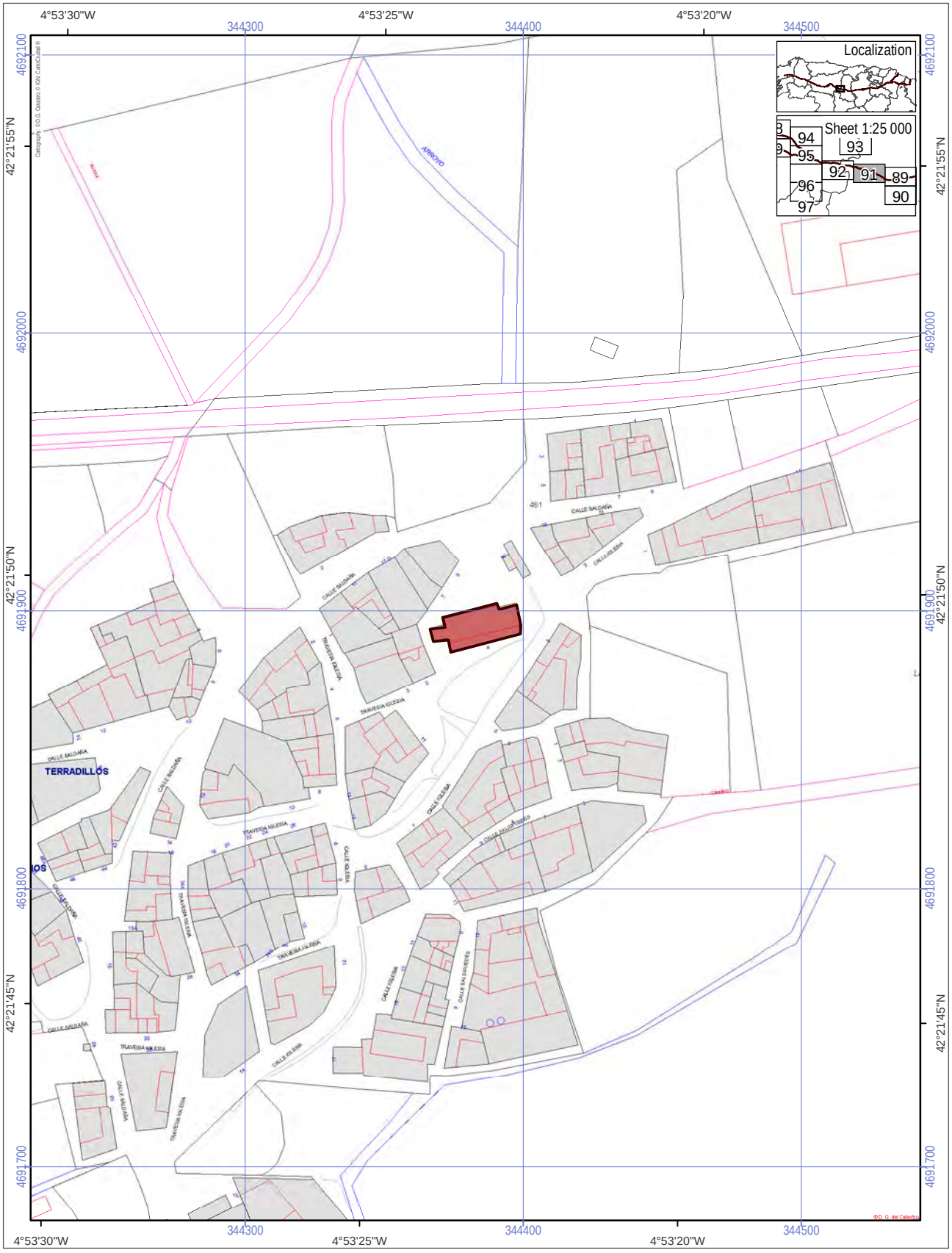

World Heritage Property
Route of Santiago de Compostela
Associated structures (0.0350 ha)
Buffer zone of the World Heritage Property

Scale 1:2 000
0 50 100 m
ETRS 1989, UTM Zone 30

N

ROUTE OF SANTIAGO DE COMPOSTELA. WORLD HERITAGE

Parish Church of San Pedro [1419]

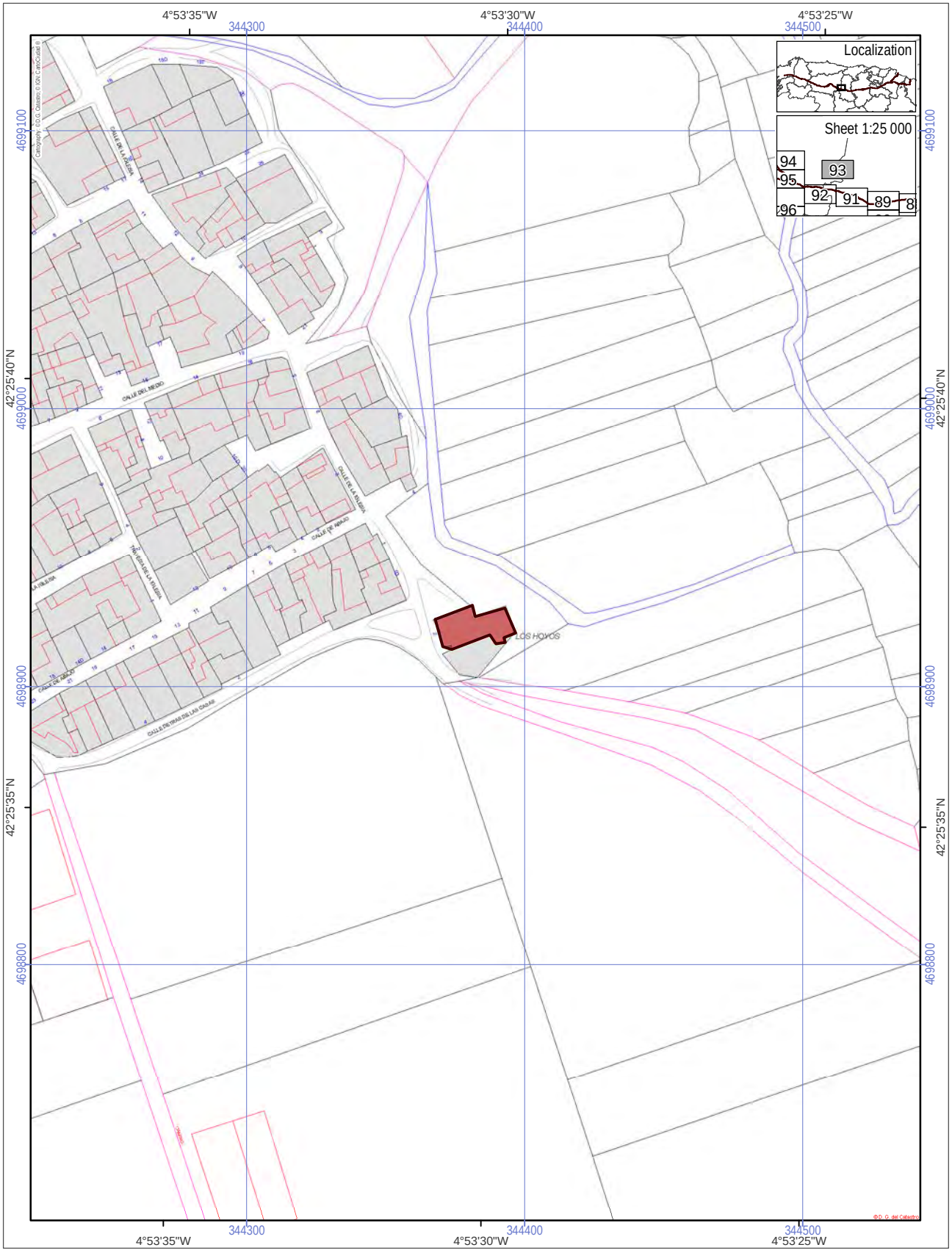

World Heritage Property
Route of Santiago de Compostela
Associated structures (0.0290 ha)
Buffer zone of the World Heritage Property

Scale 1:2 000
0 50 100 m
ETRS 1989, UTM Zone 30

N

ROUTE OF SANTIAGO DE COMPOSTELA. WORLD HERITAGE

Parish Church of Santa María [1420]

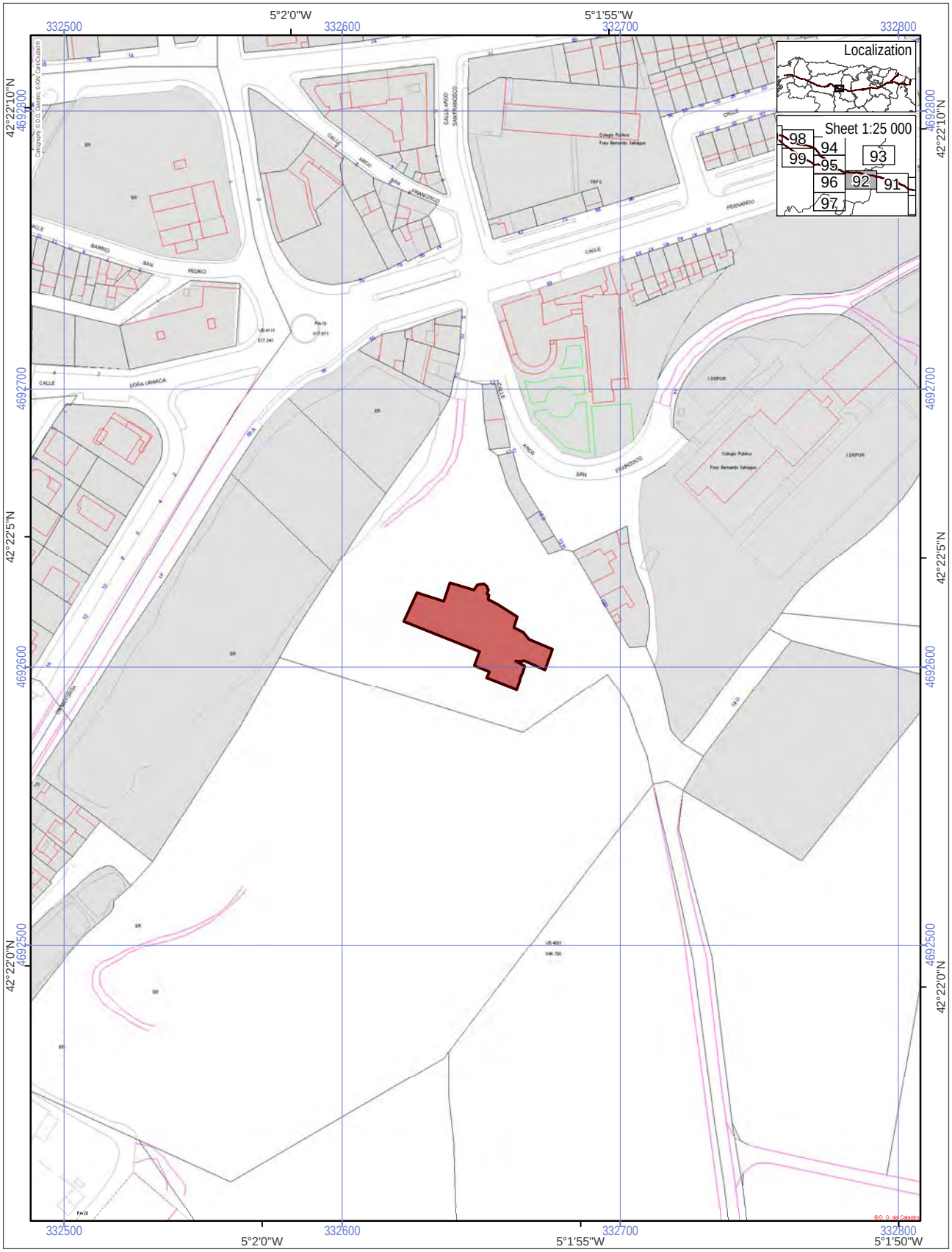

World Heritage Property
Route of Santiago de Compostela
Associated structures (0.1330 ha)
Buffer zone of the World Heritage Property

Scale 1:2 000
0 50 100 m
ETRS 1989, UTM Zone 30

N

ROUTE OF SANTIAGO DE COMPOSTELA. WORLD HERITAGE

Church of La Peregrina (the pilgrim) ruins [1421]

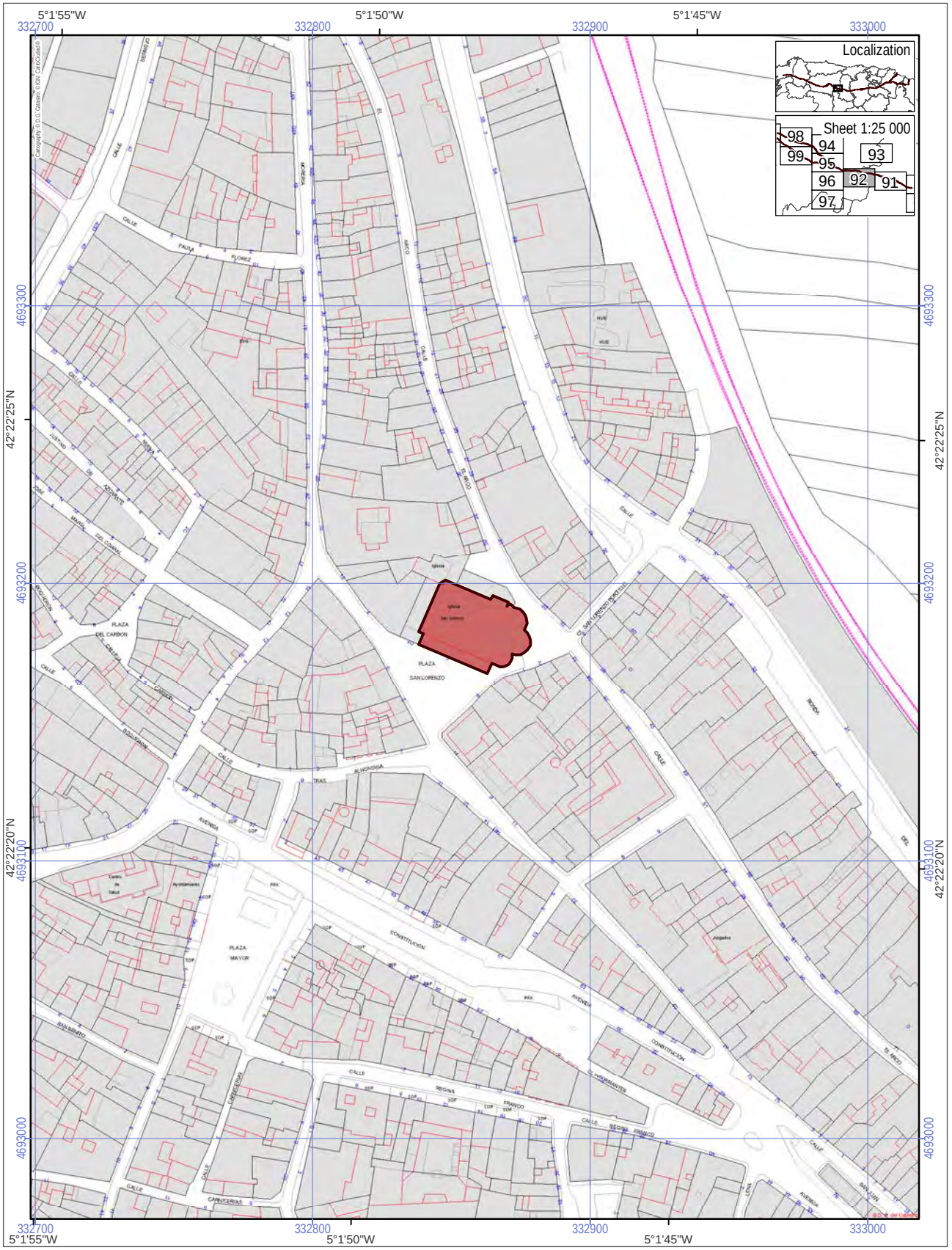

World Heritage Property
Route of Santiago de Compostela
Associated structures (0.0870 ha)
Buffer zone of the World Heritage Property

Scale 1:2 000
0 50 100 m
ETRS 1989, UTM Zone 30

N

ROUTE OF SANTIAGO DE COMPOSTELA. WORLD HERITAGE

Church of San Lorenzo [1422]

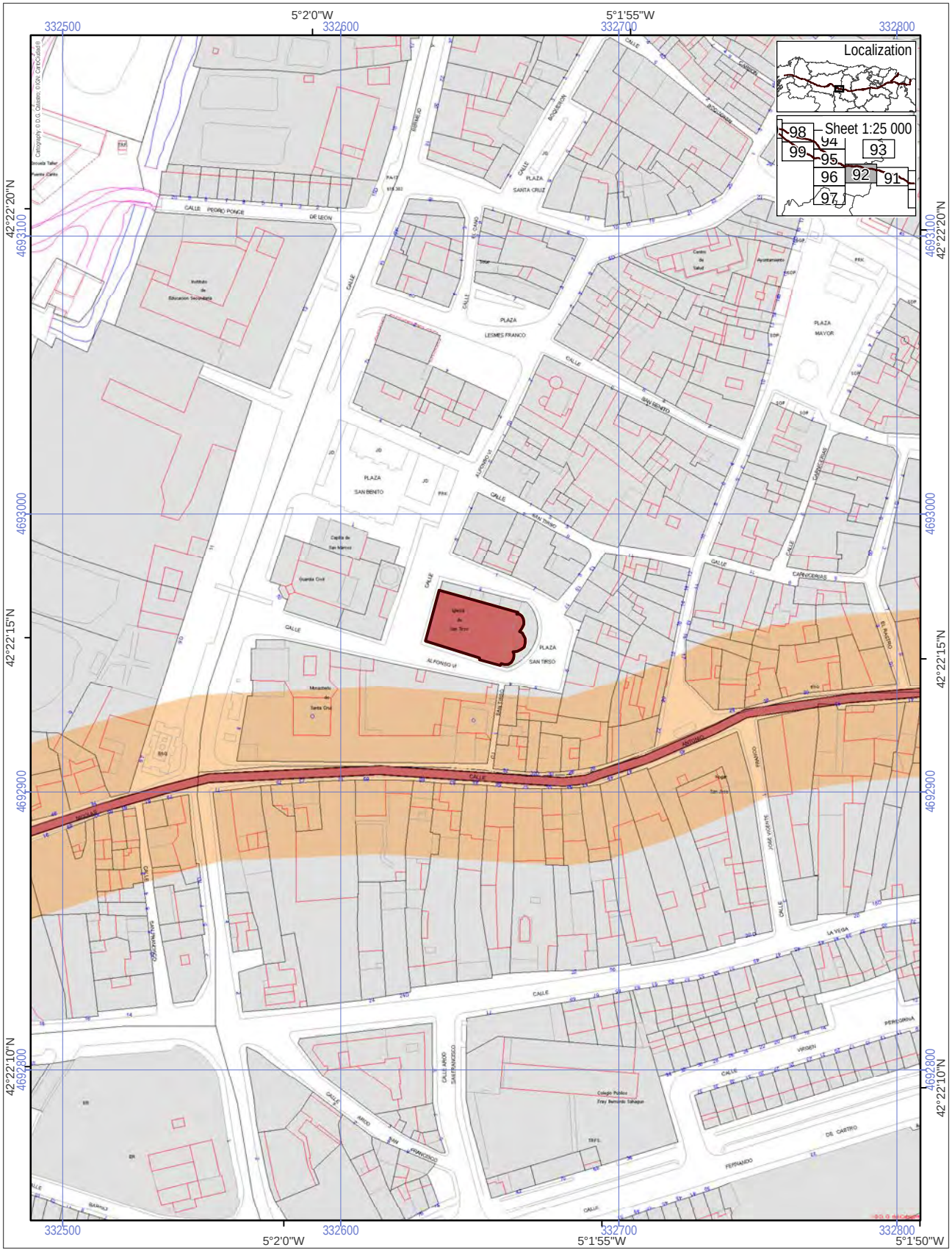

World Heritage Property
Route of Santiago de Compostela
Associated structures (0.0640 ha)
Buffer zone of the World Heritage Property

Scale 1:2 000
0 50 100 m
ETRS 1989, UTM Zone 30

N

ROUTE OF SANTIAGO DE COMPOSTELA. WORLD HERITAGE

Church of San Tirso [1423]

World Heritage Property
Route of Santiago de Compostela
Associated structures (0.0300 ha)
Buffer zone of the World Heritage Property

Scale 1:2 000
0 50 100 m
ETRS 1989, UTM Zone 30

N

ROUTE OF SANTIAGO DE COMPOSTELA. WORLD HERITAGE

Monastery of San Facundo ruins [1424]

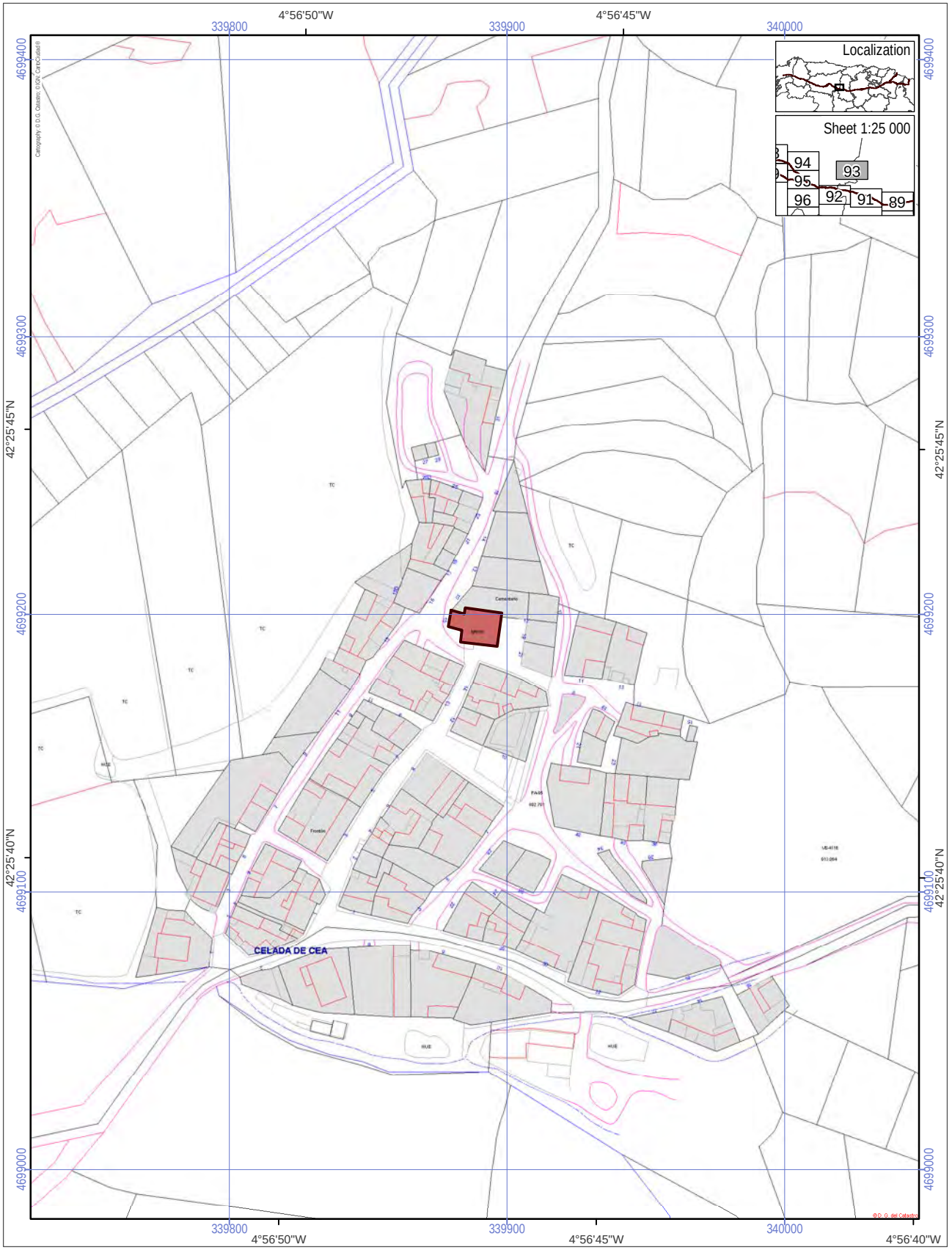

World Heritage Property
Route of Santiago de Compostela
Associated structures (0.0190 ha)
Buffer zone of the World Heritage Property

Scale 1:2 000
0 50 100 m
ETRS 1989, UTM Zone 30

N

ROUTE OF SANTIAGO DE COMPOSTELA. WORLD HERITAGE

Parish Church of San Justo and Pastor [1425]

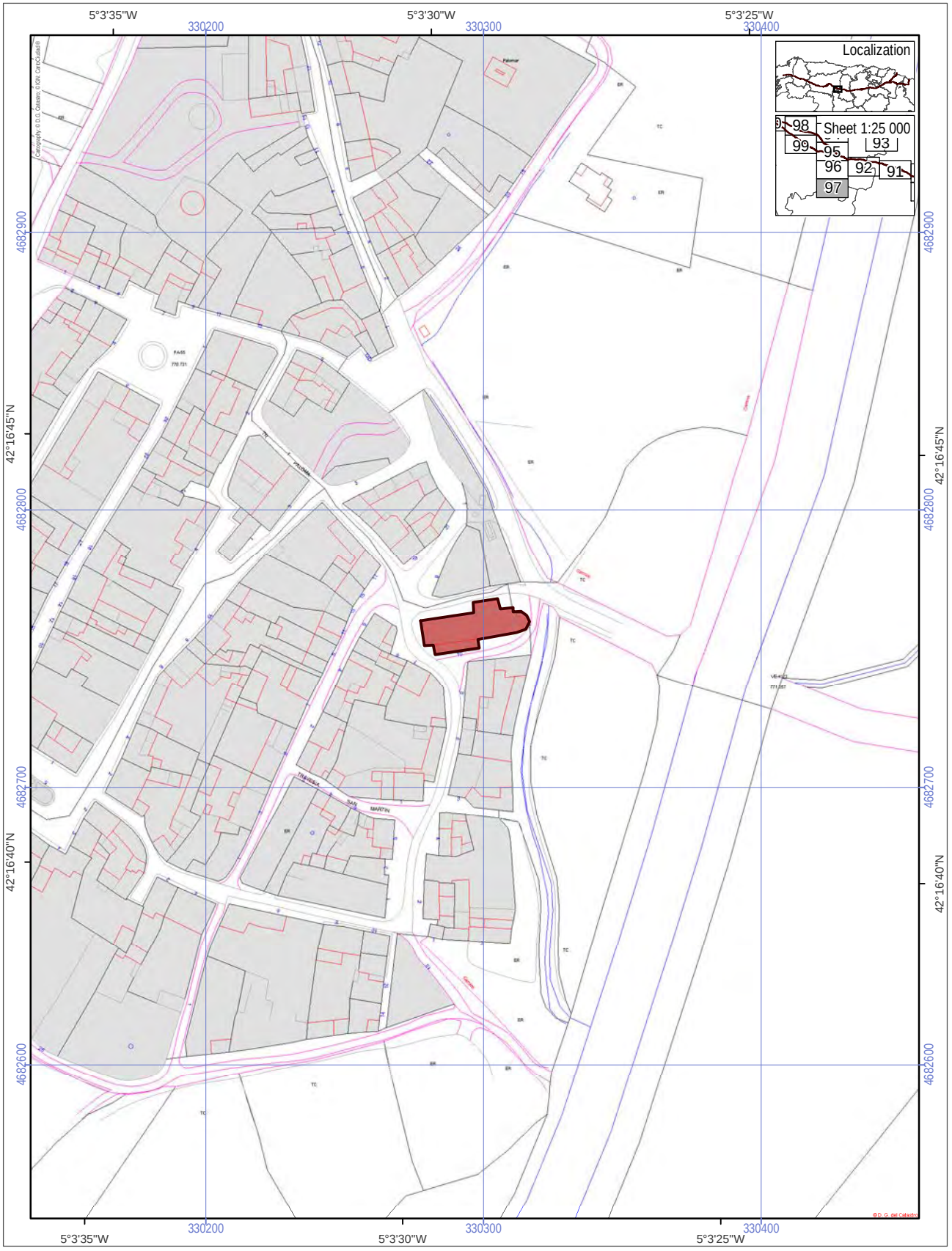

World Heritage Property
Route of Santiago de Compostela
Associated structures (0.0440 ha)
Buffer zone of the World Heritage Property

Scale 1:2 000
0 50 100 m
ETRS 1989, UTM Zone 30

N

ROUTE OF SANTIAGO DE COMPOSTELA. WORLD HERITAGE

Parish Church [1426]

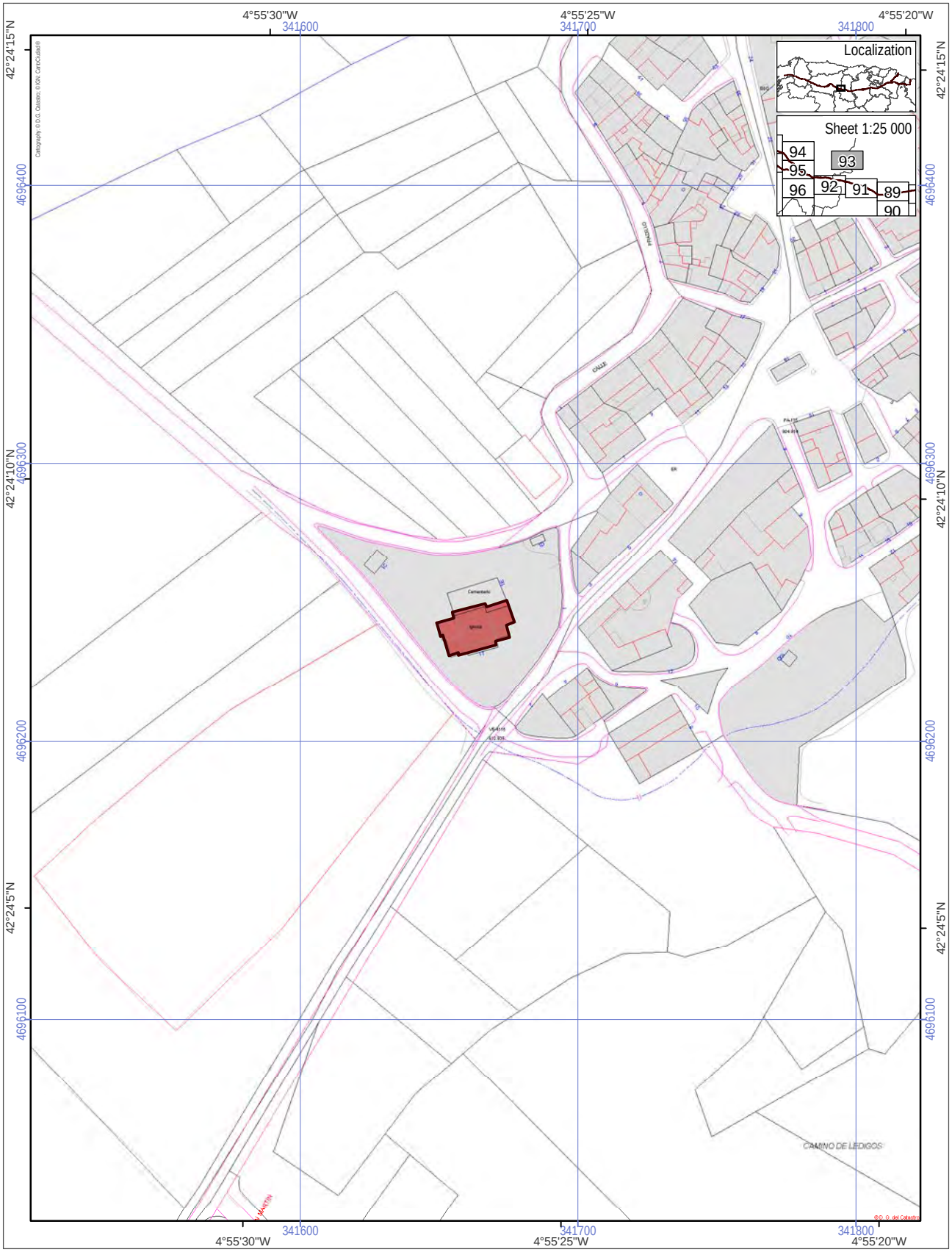

World Heritage Property
Route of Santiago de Compostela
Associated structures (0.0360 ha)
Buffer zone of the World Heritage Property

Scale 1:2 000
0 50 100 m
ETRS 1989, UTM Zone 30

N

ROUTE OF SANTIAGO DE COMPOSTELA. WORLD HERITAGE

Parish Church of La Concepción [1427]

World Heritage Property
Route of Santiago de Compostela
Associated structures (0.0300 ha)
Buffer zone of the World Heritage Property

Scale 1:2 000
0 50 100 m
ETRS 1989, UTM Zone 30

N

ROUTE OF SANTIAGO DE COMPOSTELA. WORLD HERITAGE

Convent of San Benito [1428]

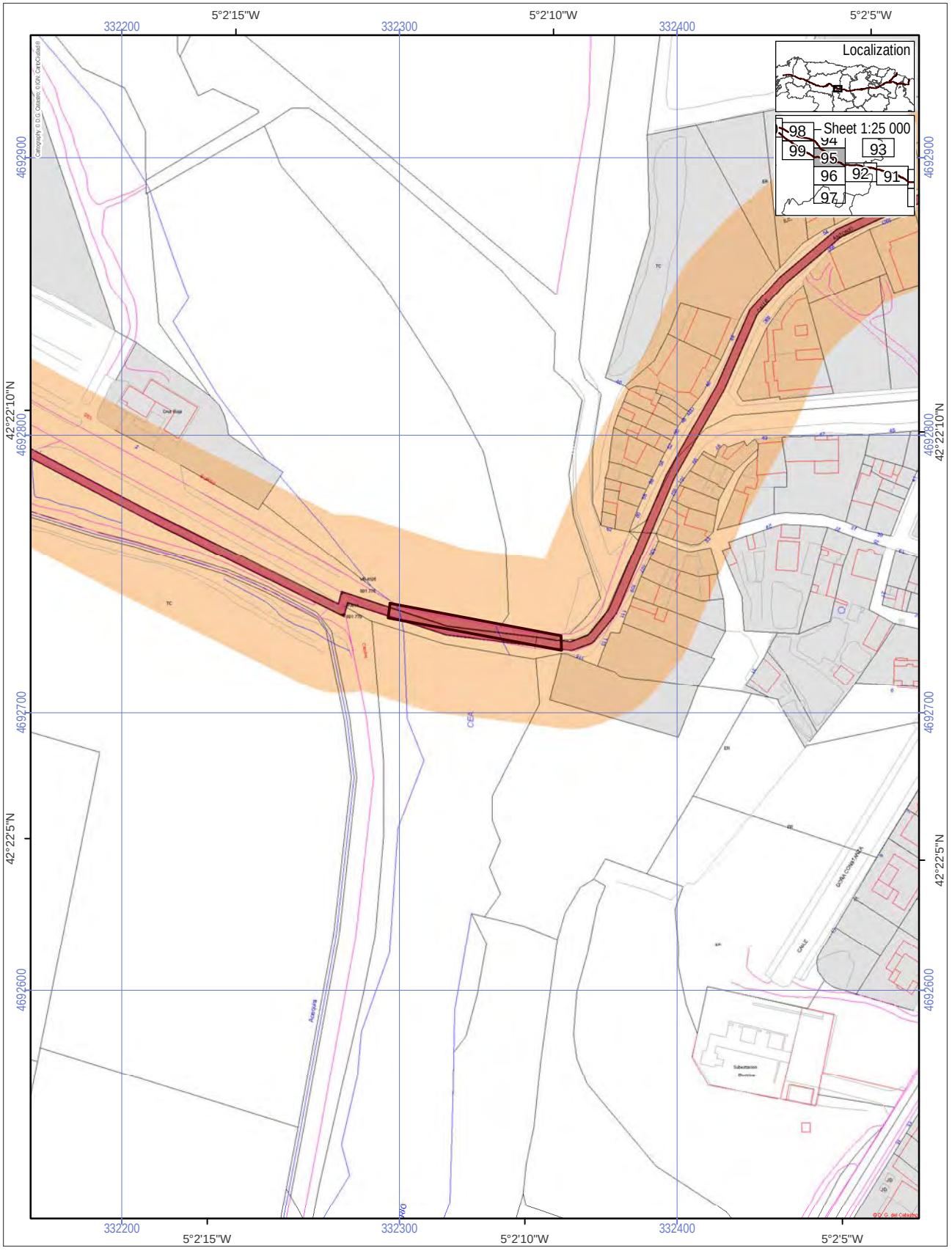

World Heritage Property
Route of Santiago de Compostela
Associated structures (0.0330 ha)
Buffer zone of the World Heritage Property

Scale 1:2 000

0 50 100 m

ETRS 1989, UTM Zone 30

N

ROUTE OF SANTIAGO DE COMPOSTELA. WORLD HERITAGE

Medieval Bridge [1429]

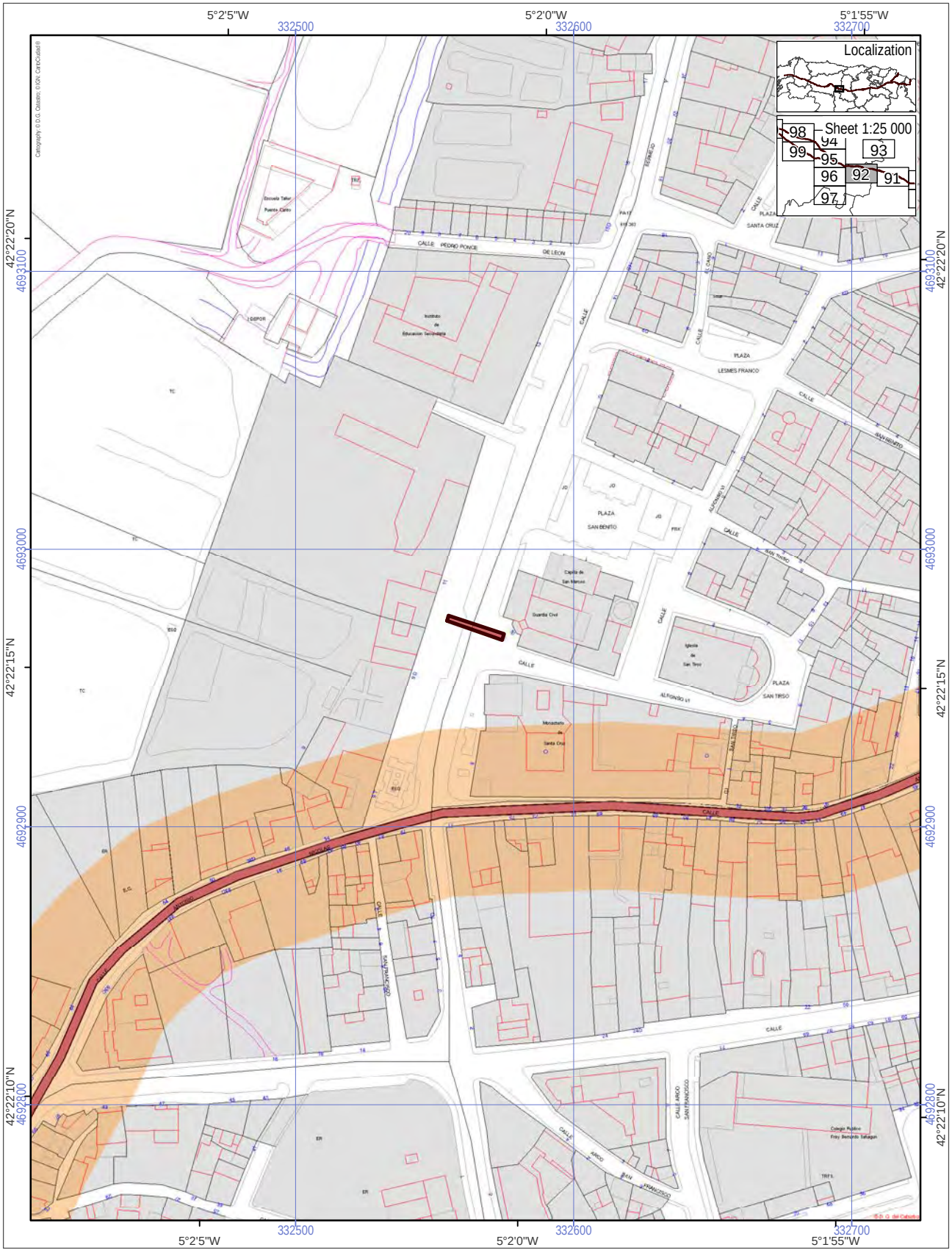

World Heritage Property
Route of Santiago de Compostela
Associated structures (0.0040 ha)
Buffer zone of the World Heritage Property

Scale 1:2 000
0 50 100 m
ETRS 1989, UTM Zone 30

N

ROUTE OF SANTIAGO DE COMPOSTELA. WORLD HERITAGE

San Benito Arch [1430]

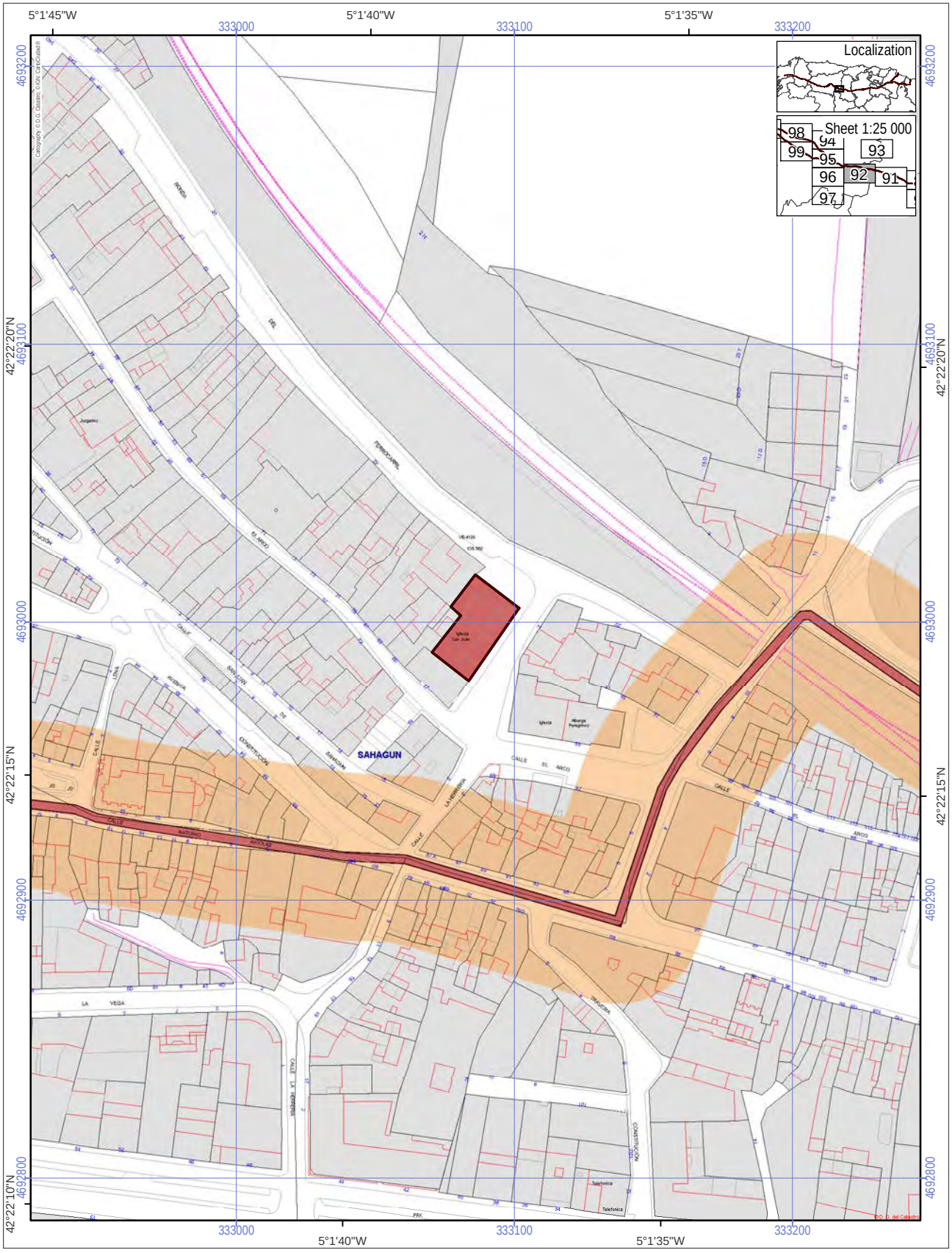

World Heritage Property
Route of Santiago de Compostela
Associated structures (0.0570 ha)
Buffer zone of the World Heritage Property

Scale 1:2 000

0 50 100 m

ETRS 1989, UTM Zone 30

N

ROUTE OF SANTIAGO DE COMPOSTELA. WORLD HERITAGE

Church of San Juan de Sahagún [1431]

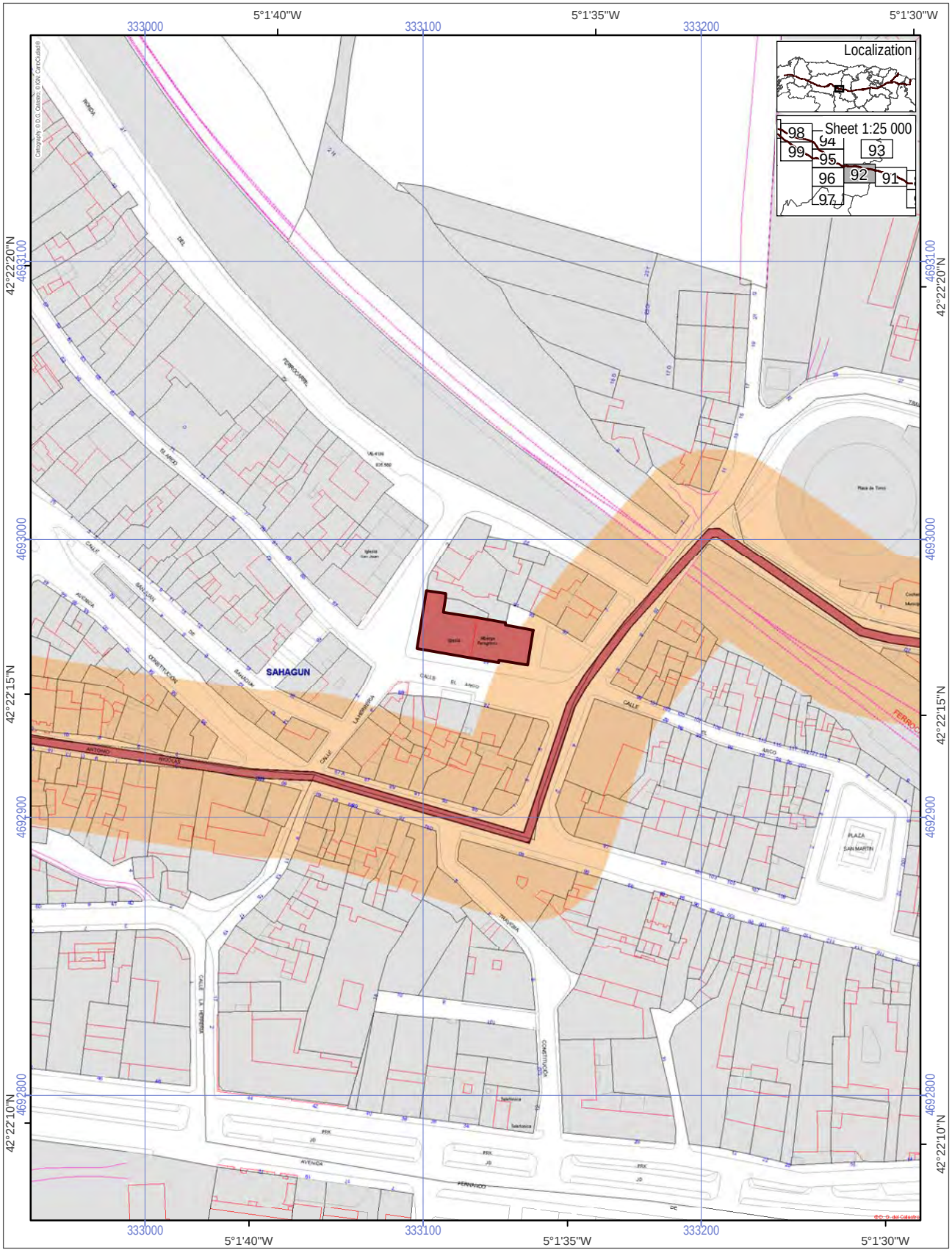

World Heritage Property
Route of Santiago de Compostela
Associated structures (0.0620 ha)
Buffer zone of the World Heritage Property

Scale 1:2 000

0 50 100 m

ETRS 1989, UTM Zone 30

N

ROUTE OF SANTIAGO DE COMPOSTELA. WORLD HERITAGE

Parish Church of the Holy Trinity [1432]

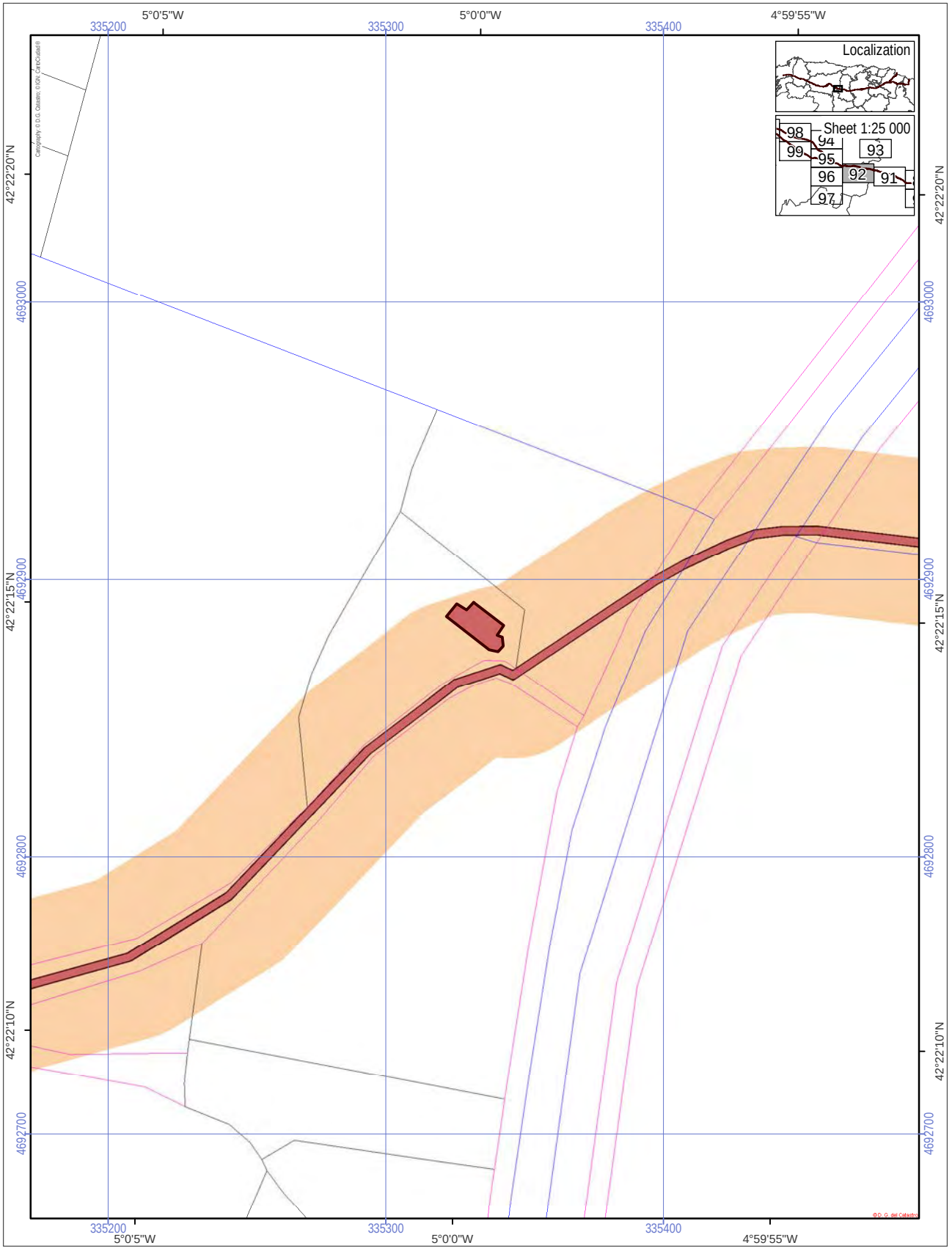

World Heritage Property
Route of Santiago de Compostela
Associated structures (0.0190 ha)
Buffer zone of the World Heritage Property

Scale 1:2 000

0 50 100 m

ETRS 1989, UTM Zone 30

N

ROUTE OF SANTIAGO DE COMPOSTELA. WORLD HERITAGE

Hermitage of Virgen del Puente [1433]

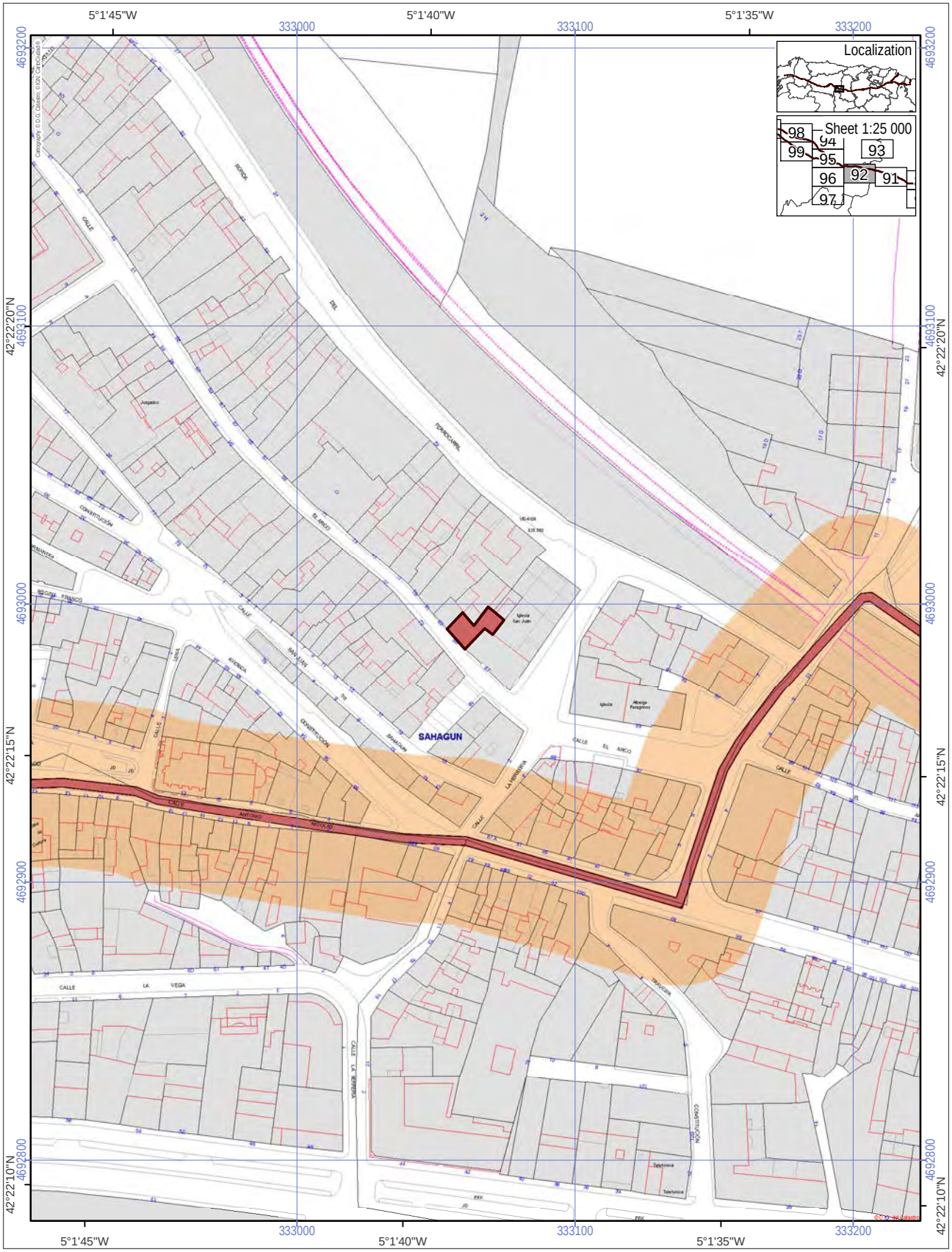

World Heritage Property
Route of Santiago de Compostela
Associated structures (0.0180 ha)
Buffer zone of the World Heritage Property

Scale 1:2 000

0 50 100 m

N

ETRS 1989, UTM Zone 30

ROUTE OF SANTIAGO DE COMPOSTELA. WORLD HERITAGE

53, Del Arco street house [1434]

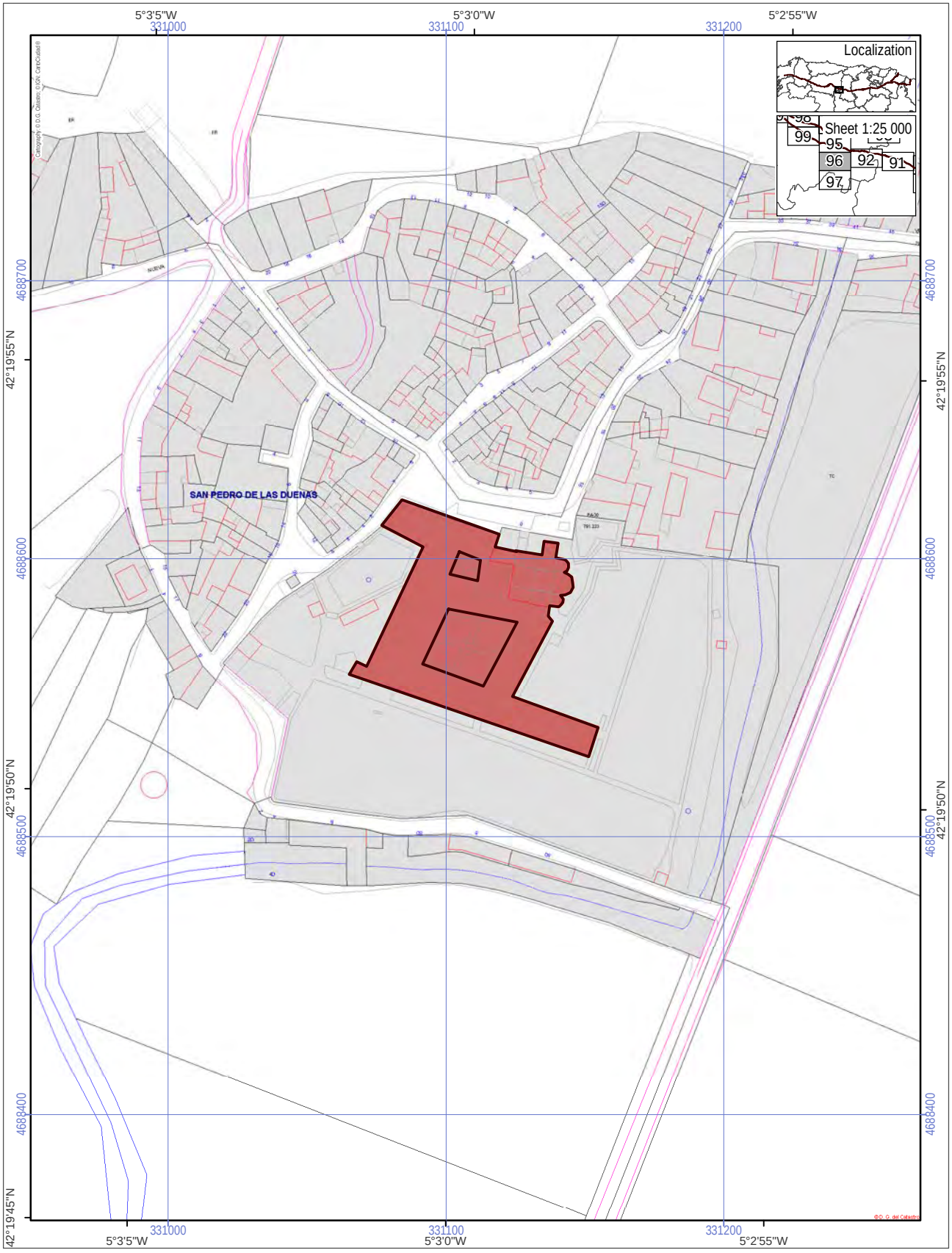

World Heritage Property
Route of Santiago de Compostela
Associated structures (0.3990 ha)
Buffer zone of the World Heritage Property

Scale 1:2 000
0 50 100 m
ETRS 1989, UTM Zone 30

N

ROUTE OF SANTIAGO DE COMPOSTELA. WORLD HERITAGE

Benedictine Monastery of San Pedro de las Dueñas [1435]

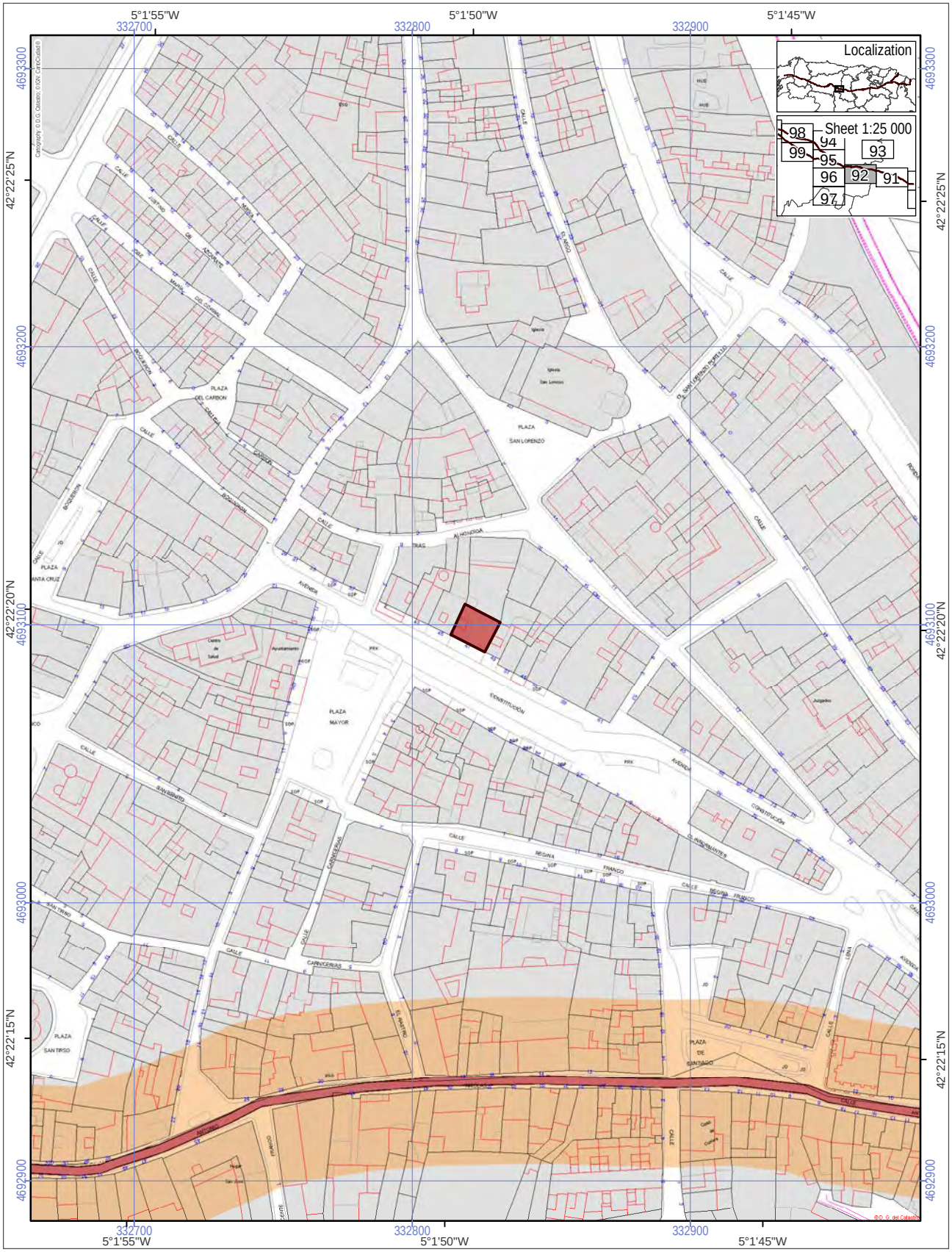

World Heritage Property
Route of Santiago de Compostela
Associated structures (0.0170 ha)
Buffer zone of the World Heritage Property

Scale 1:2 000
0 50 100 m
ETRS 1989, UTM Zone 30

N

ROUTE OF SANTIAGO DE COMPOSTELA. WORLD HERITAGE

Casa de la Troya house [1436]

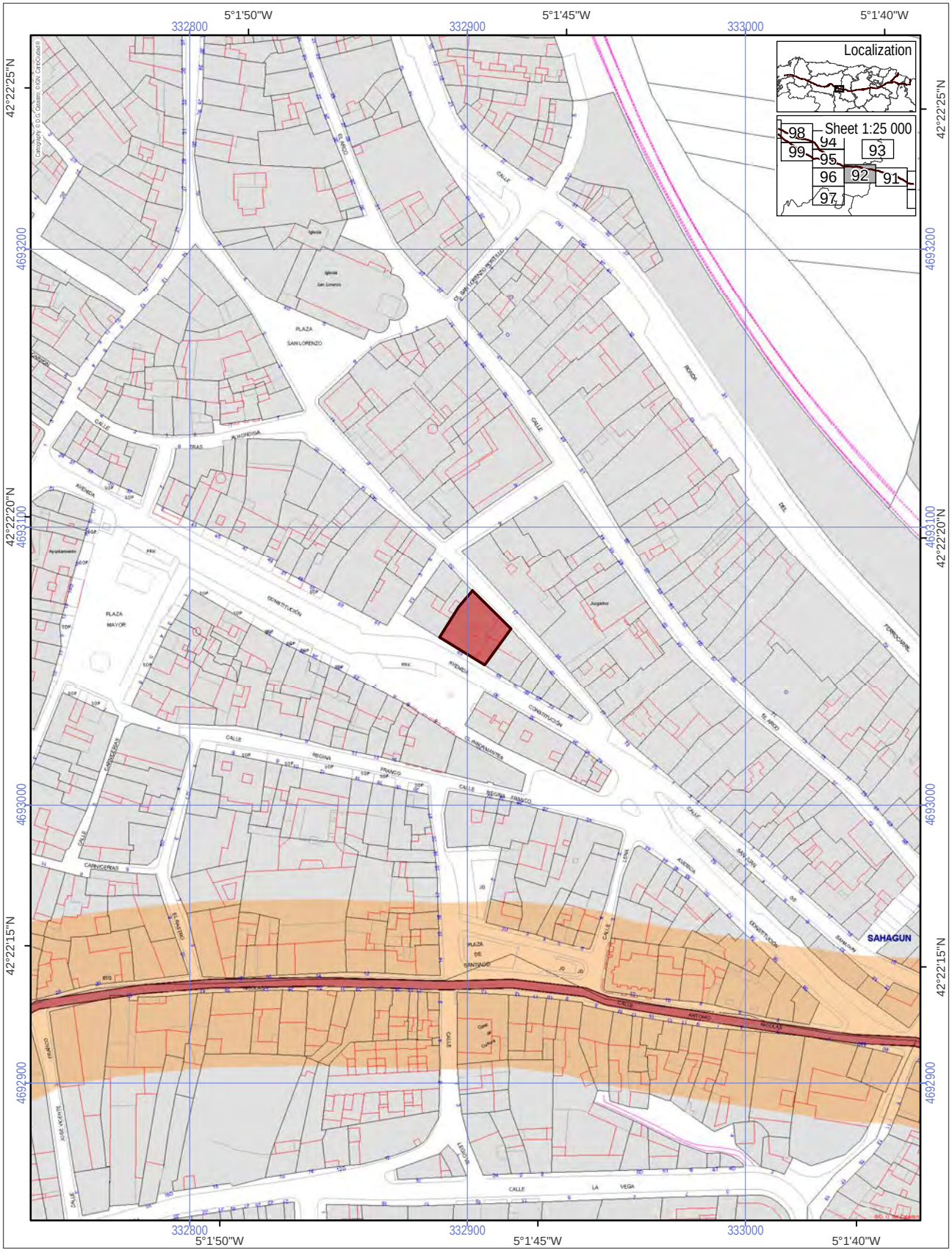

World Heritage Property
Route of Santiago de Compostela
Associated structures (0.0360 ha)
Buffer zone of the World Heritage Property

Scale 1:2 000

0 50 100 m

ETRS 1989, UTM Zone 30

N

ROUTE OF SANTIAGO DE COMPOSTELA. WORLD HERITAGE

Casino [1437]

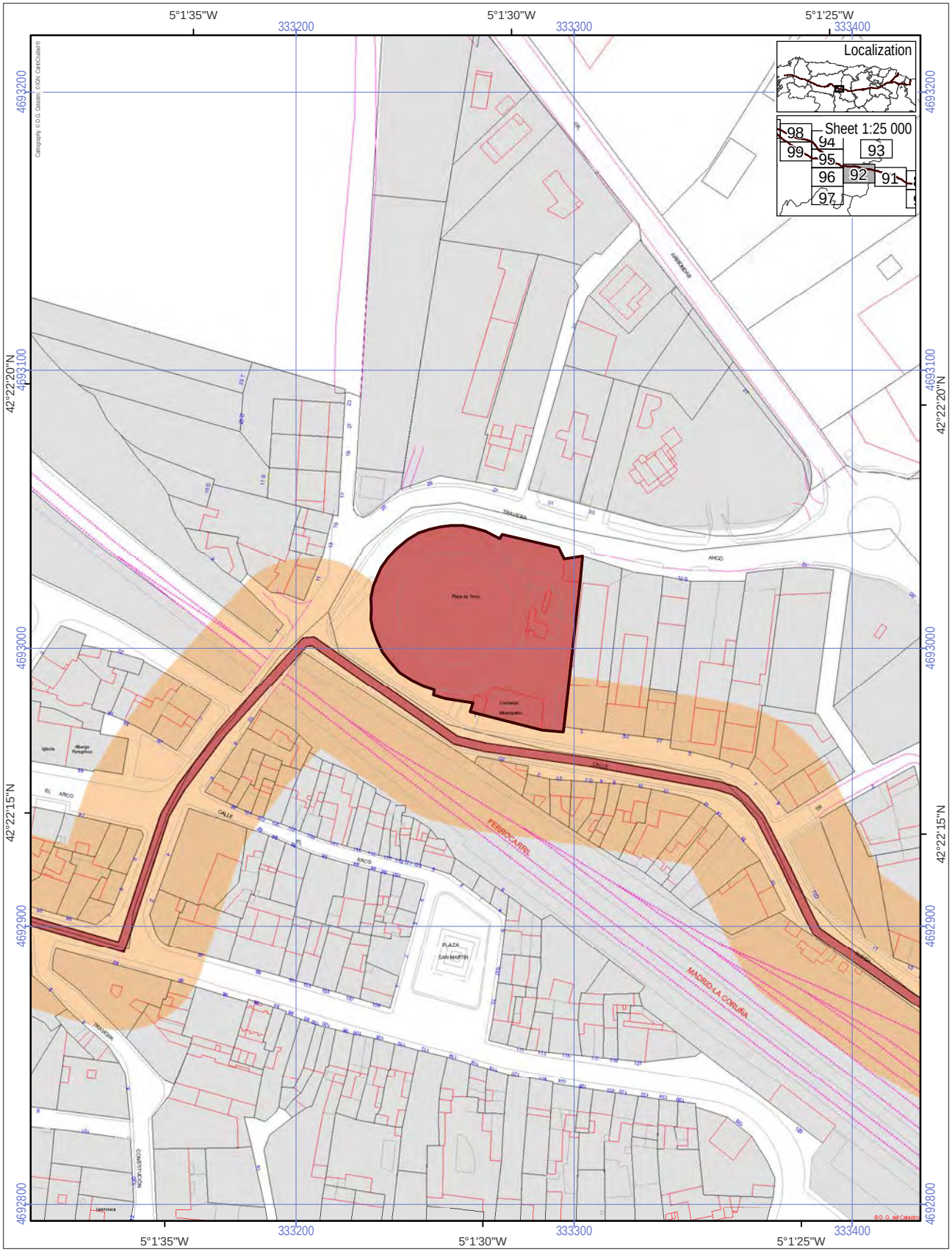

World Heritage Property
Route of Santiago de Compostela
Associated structures (0.4230 ha)
Buffer zone of the World Heritage Property

Scale 1:2 000
0 50 100 m
ETRS 1989, UTM Zone 30

N

ROUTE OF SANTIAGO DE COMPOSTELA. WORLD HERITAGE

Bullring [1438]

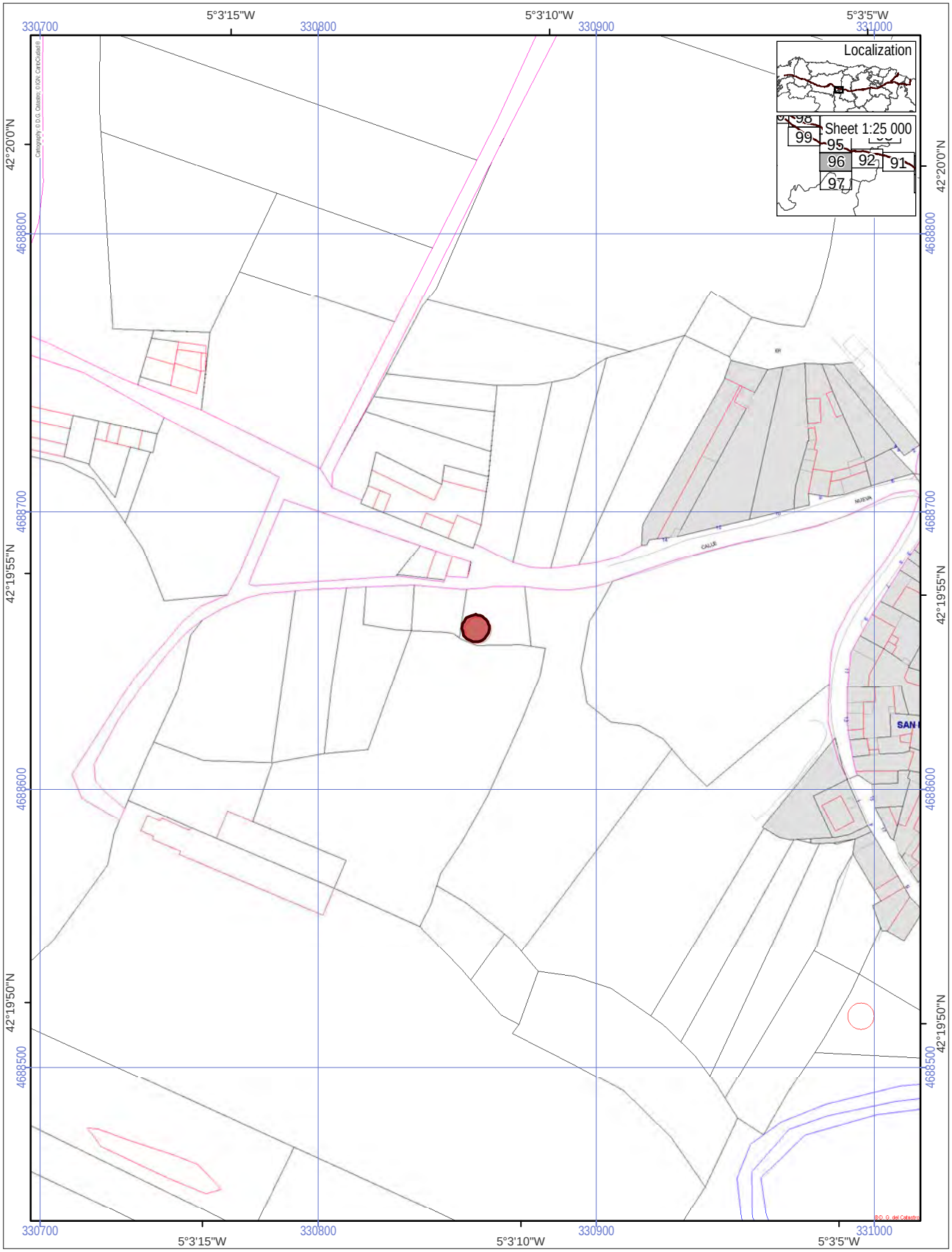

World Heritage Property
Route of Santiago de Compostela
Associated structures (0.0080 ha)
Buffer zone of the World Heritage Property

Scale 1:2 000
0 50 100 m
ETRS 1989, UTM Zone 30

N

ROUTE OF SANTIAGO DE COMPOSTELA. WORLD HERITAGE

Pidgeon house in San Pedro de las Dueñas [1439]

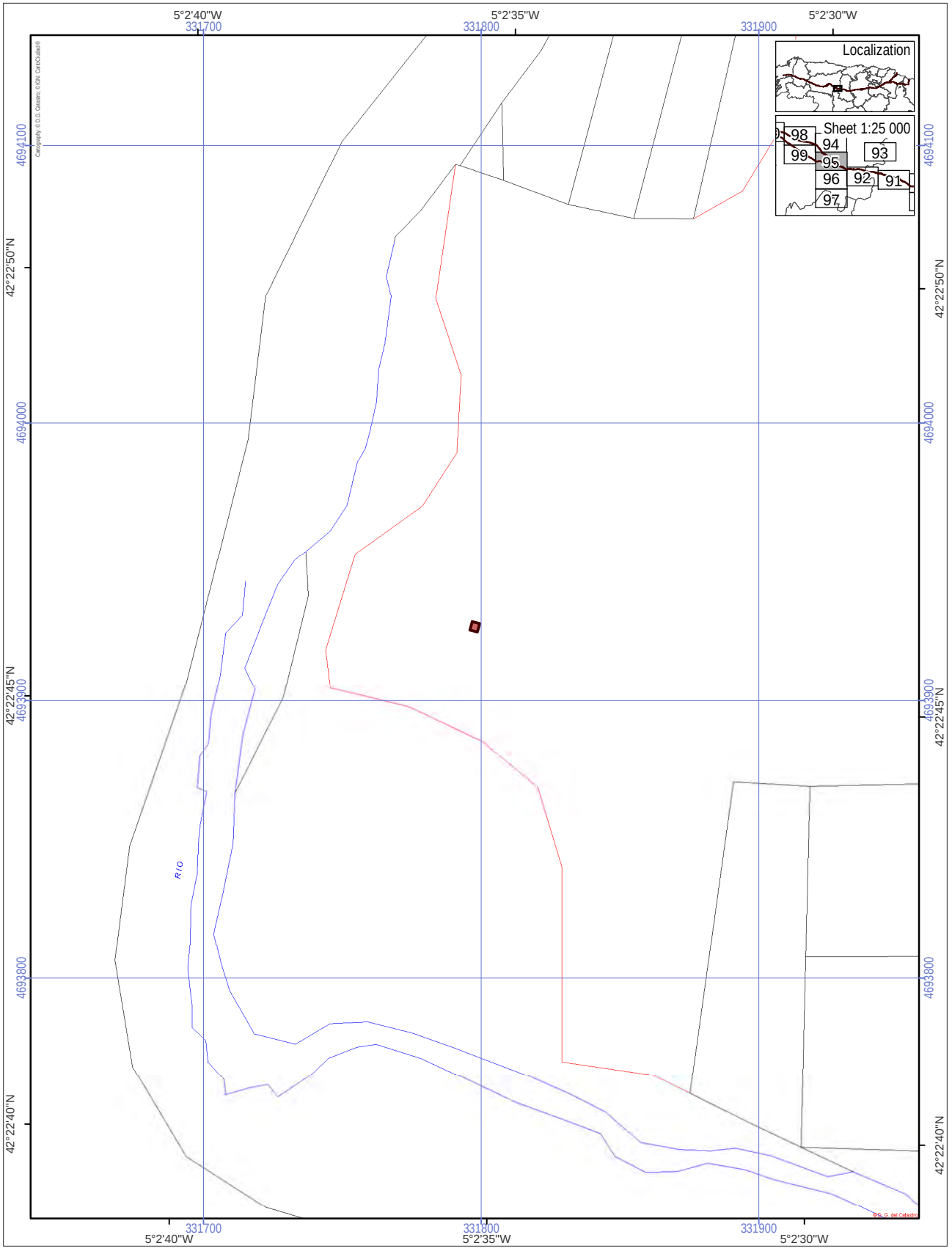

World Heritage Property
Route of Santiago de Compostela
Associated structures (0.0010 ha)
Buffer zone of the World Heritage Property

Scale 1:2 000
0 50 100 m
ETRS 1989, UTM Zone 30

N

ROUTE OF SANTIAGO DE COMPOSTELA. WORLD HERITAGE

Pidgeon house on road to Cistierna [1440]

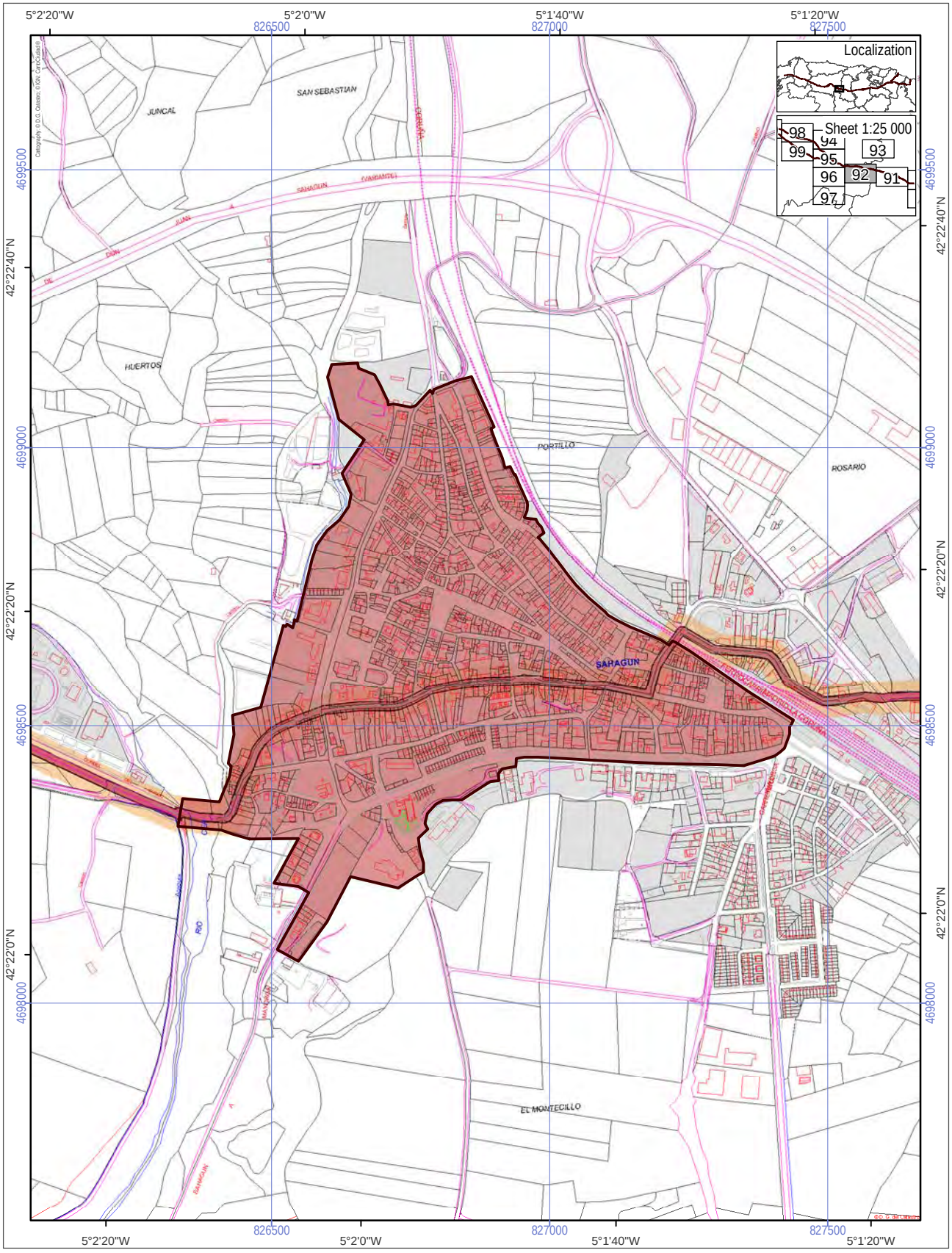

World Heritage Property
Route of Santiago de Compostela
Associated structures (41.4740 ha)
Buffer zone of the World Heritage Property

Scale 1:10 000
0 250 500 m
ETRS 1989, UTM Zone 29

N

ROUTE OF SANTIAGO DE COMPOSTELA. WORLD HERITAGE

Sahagún [1441]

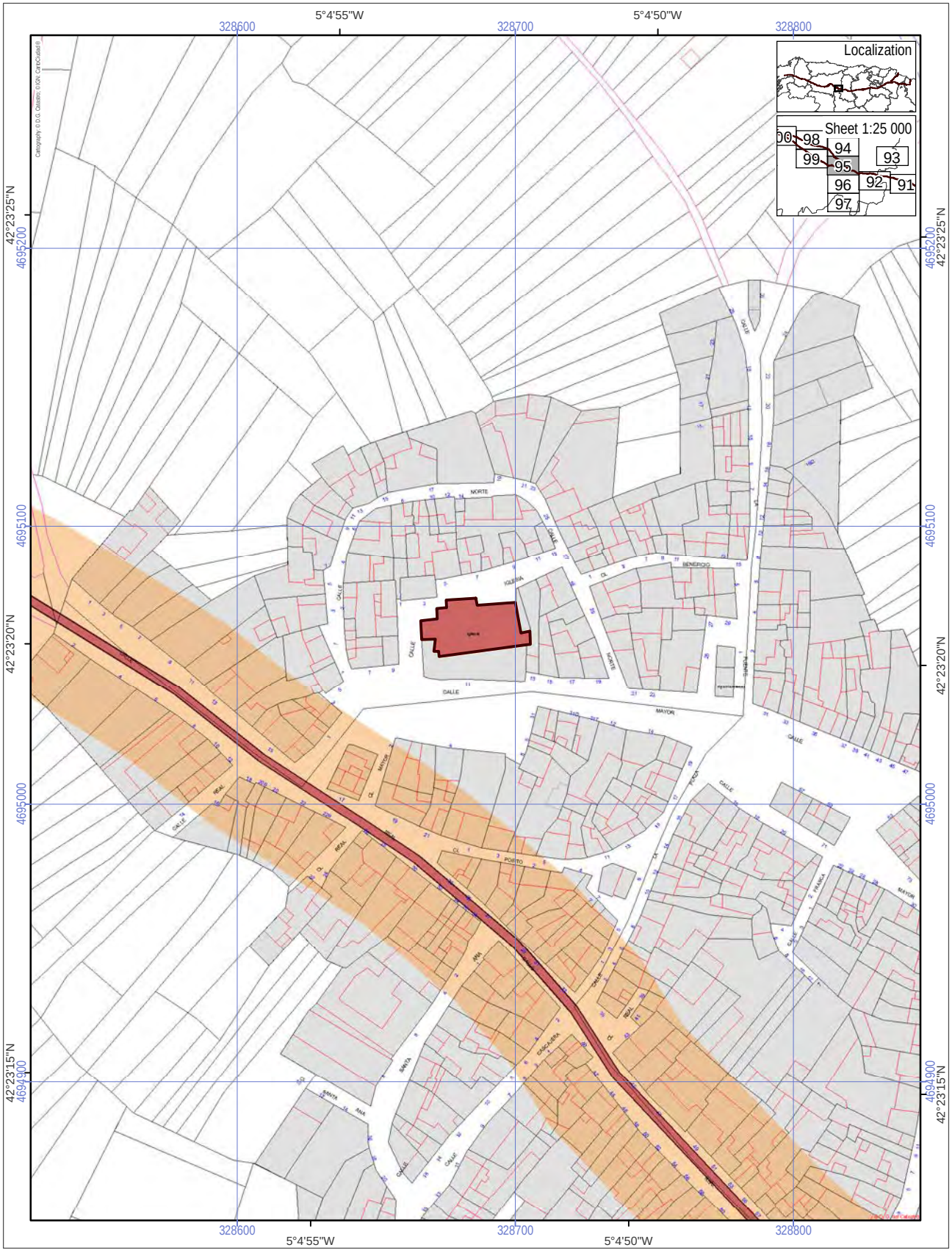

World Heritage Property
Route of Santiago de Compostela
Associated structures (0.0580 ha)
Buffer zone of the World Heritage Property

Scale 1:2 000

0 50 100 m

ETRS 1989, UTM Zone 30

N

ROUTE OF SANTIAGO DE COMPOSTELA. WORLD HERITAGE

Hermitage of San Esteban [1442]

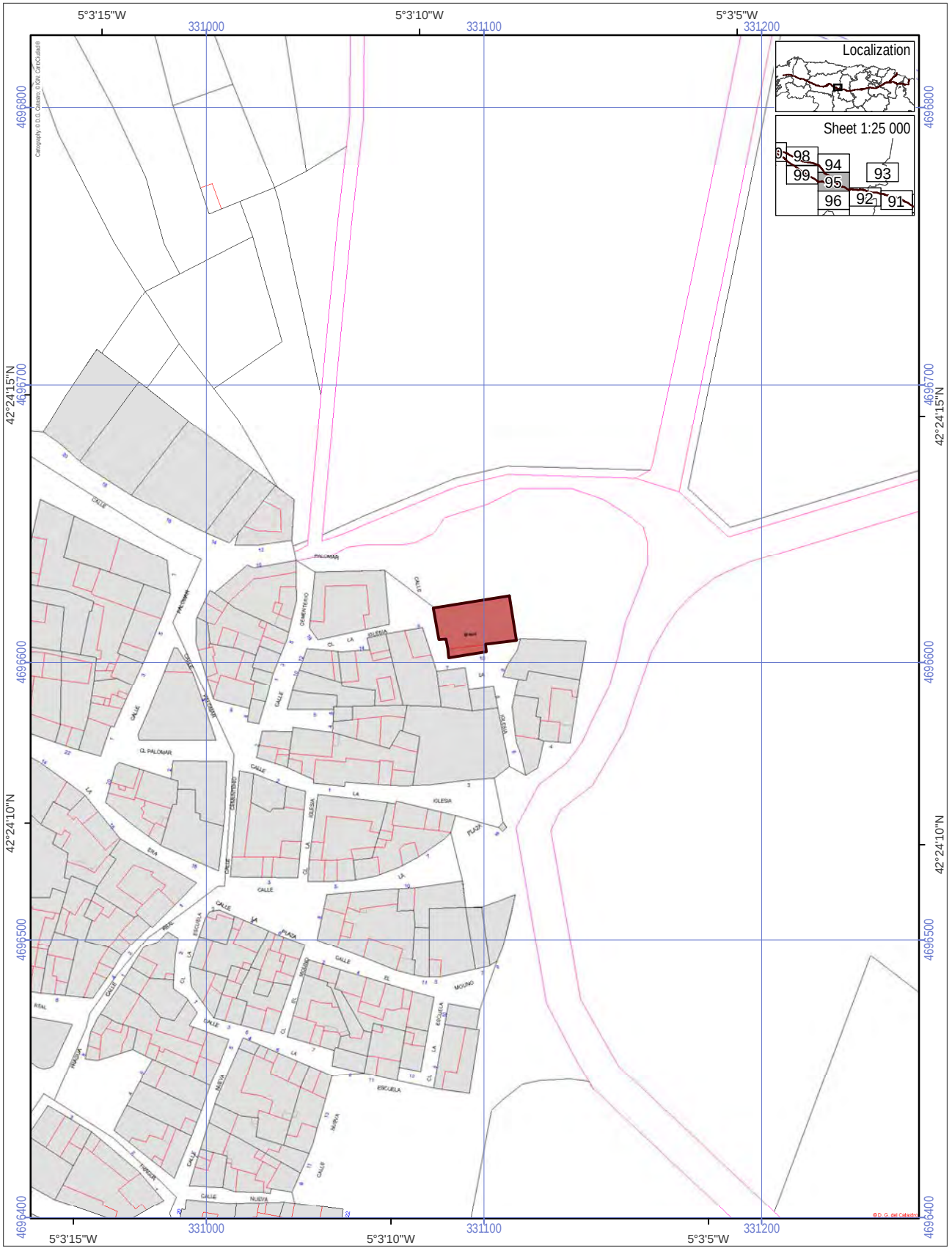

World Heritage Property
Route of Santiago de Compostela
Associated structures (0.0470 ha)
Buffer zone of the World Heritage Property

Scale 1:2 000
0 50 100 m
ETRS 1989, UTM Zone 30

N

ROUTE OF SANTIAGO DE COMPOSTELA. WORLD HERITAGE

Church of San Pelayo [1443]

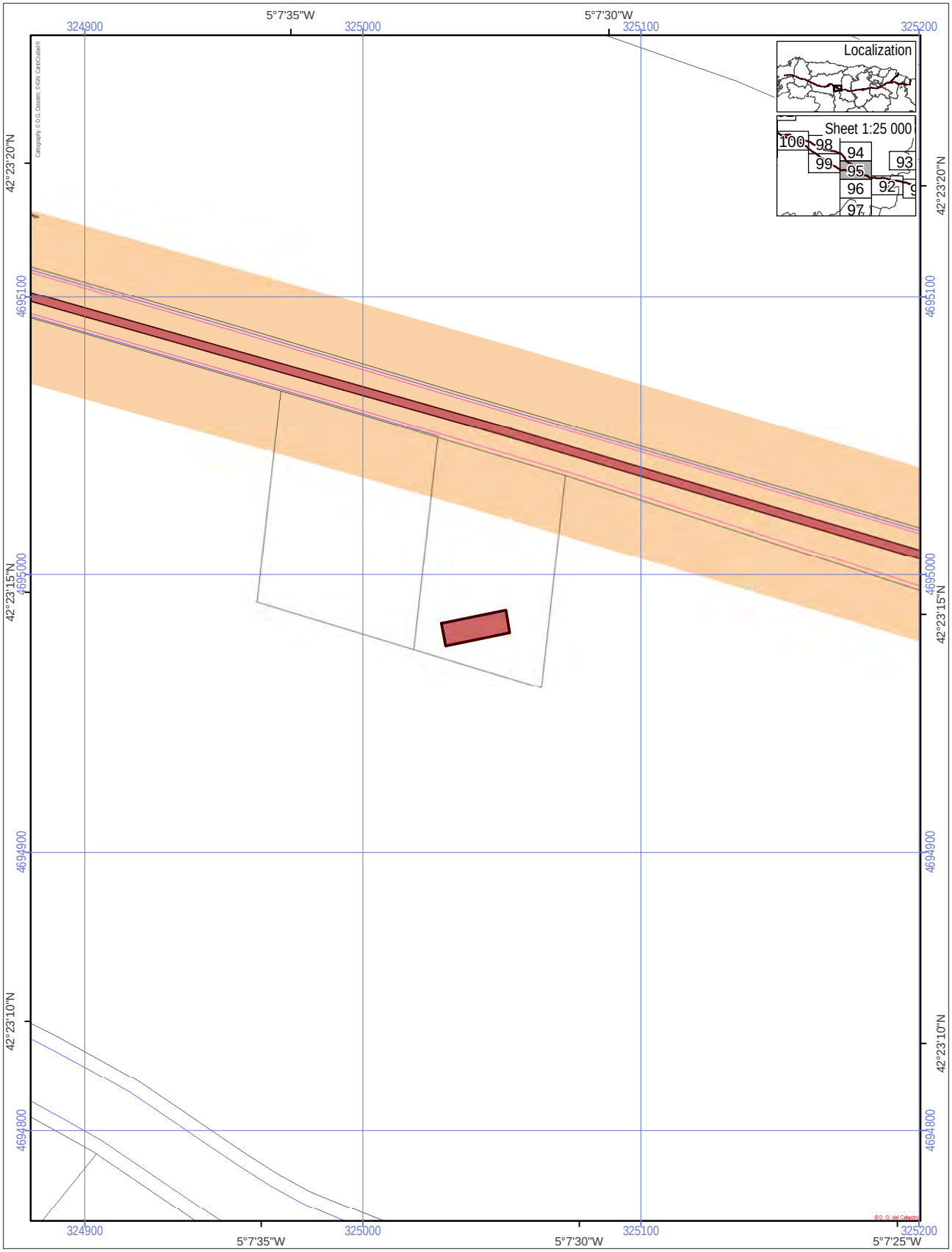

World Heritage Property
Route of Santiago de Compostela
Associated structures (0.0190 ha)
Buffer zone of the World Heritage Property

Scale 1:2 000
0 50 100 m
ETRS 1989, UTM Zone 30

N

ROUTE OF SANTIAGO DE COMPOSTELA. WORLD HERITAGE

Hermitage of Our Lady of Perales [1444]

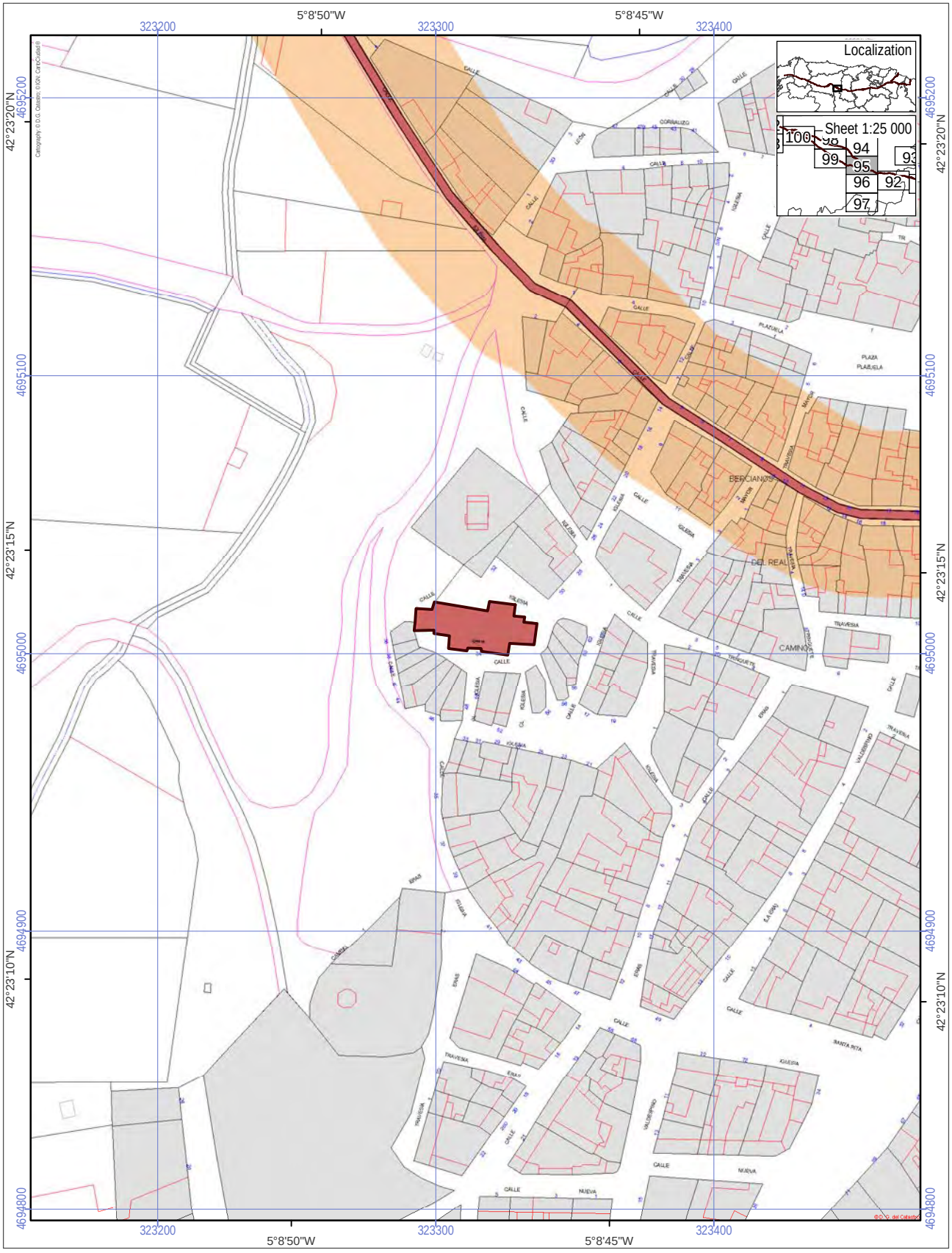

World Heritage Property
Route of Santiago de Compostela
Associated structures (0.0560 ha)
Buffer zone of the World Heritage Property

Scale 1:2 000
0 50 100 m
ETRS 1989, UTM Zone 30

N

ROUTE OF SANTIAGO DE COMPOSTELA. WORLD HERITAGE

Parish Church of El Salvador (The Saviour) [1445]

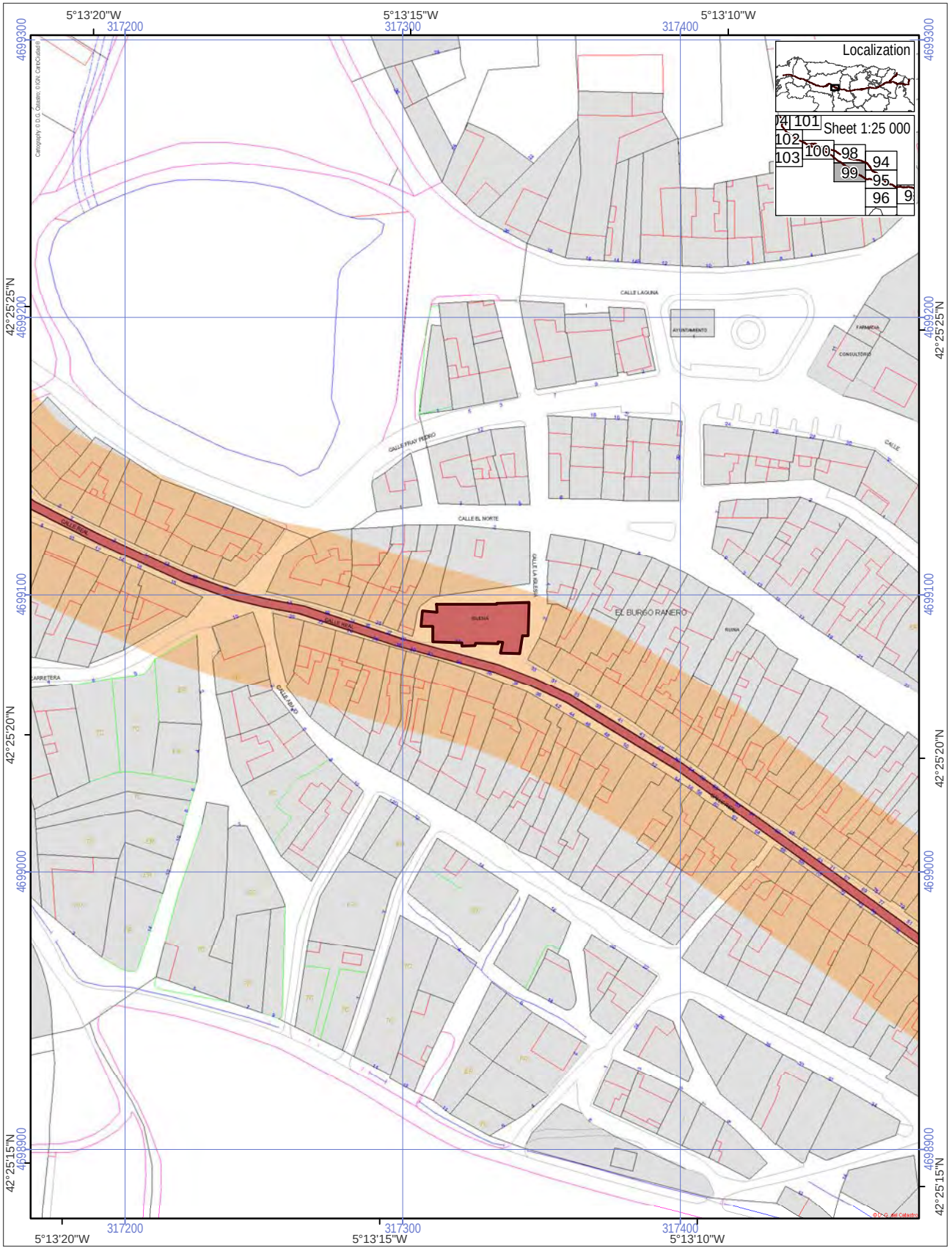

World Heritage Property
Route of Santiago de Compostela
Associated structures (0.0520 ha)
Buffer zone of the World Heritage Property

Scale 1:2 000
0 50 100 m
ETRS 1989, UTM Zone 30

N

ROUTE OF SANTIAGO DE COMPOSTELA. WORLD HERITAGE

Parish Church of San Pedro [1446]

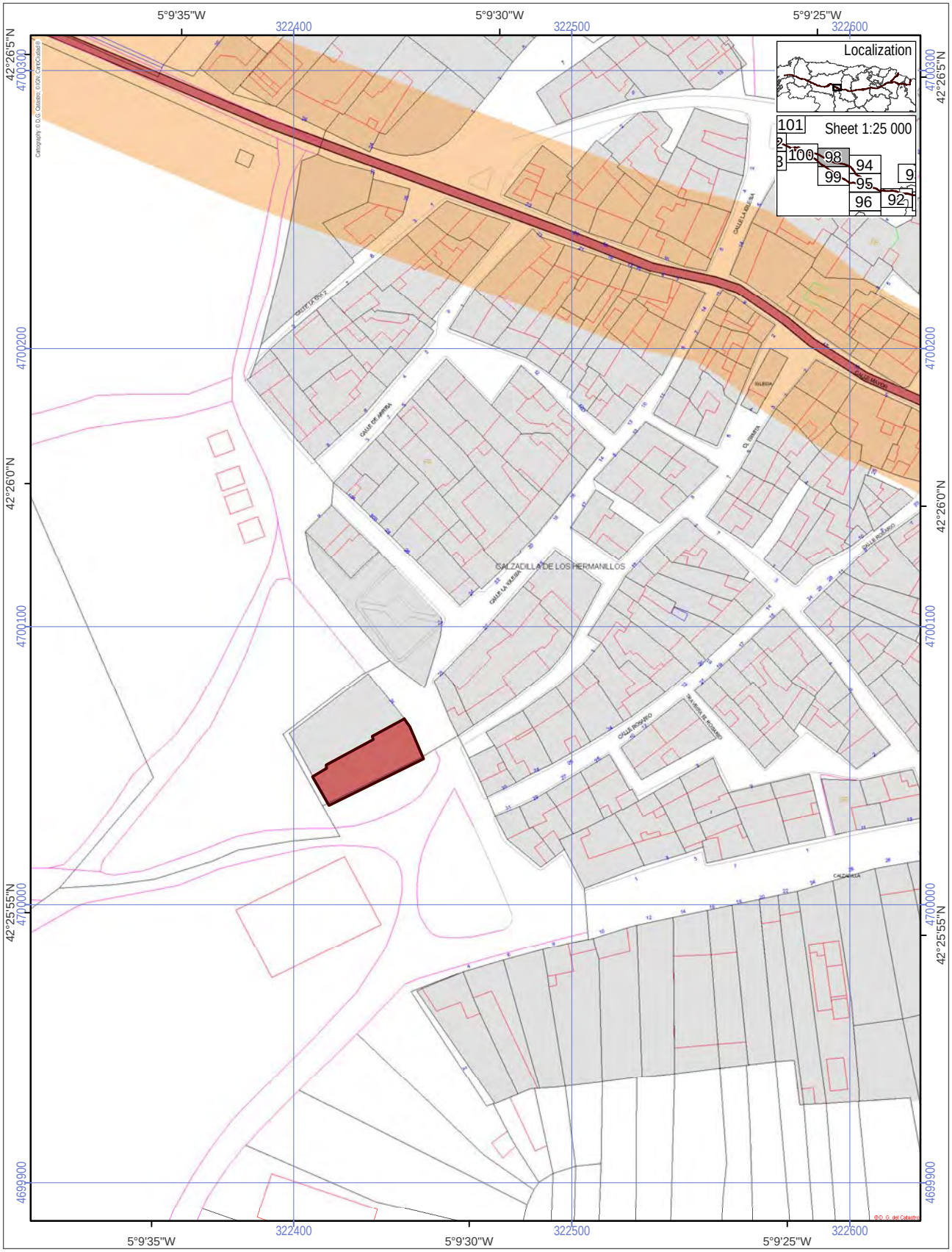

World Heritage Property
Route of Santiago de Compostela
Associated structures (0.0550 ha)
Buffer zone of the World Heritage Property

Scale 1:2 000
0 50 100 m
ETRS 1989, UTM Zone 30

N

ROUTE OF SANTIAGO DE COMPOSTELA. WORLD HERITAGE

Church of San Bartolomé [1447]

World Heritage Property
Route of Santiago de Compostela
Associated structures (0.0160 ha)
Buffer zone of the World Heritage Property

Scale 1:2 000

0 50 100 m

N

ROUTE OF SANTIAGO DE COMPOSTELA. WORLD HERITAGE

Hermitage of Las Angustias [1448]

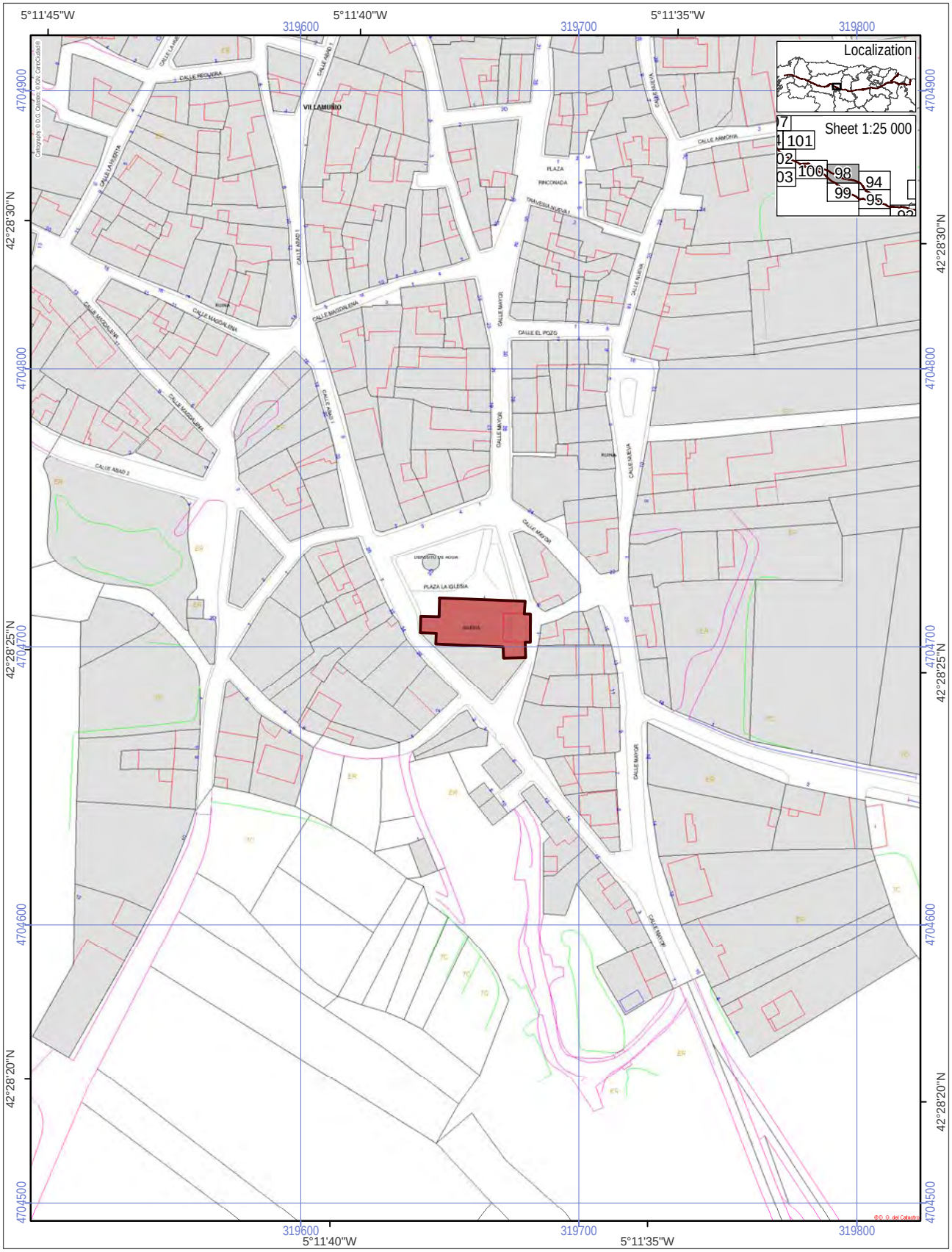

World Heritage Property
Route of Santiago de Compostela
Associated structures (0.0610 ha)
Buffer zone of the World Heritage Property

Scale 1:2 000
0 50 100 m
ETRS 1989, UTM Zone 30

N

ROUTE OF SANTIAGO DE COMPOSTELA. WORLD HERITAGE

Parish Church of Asunción [1449]

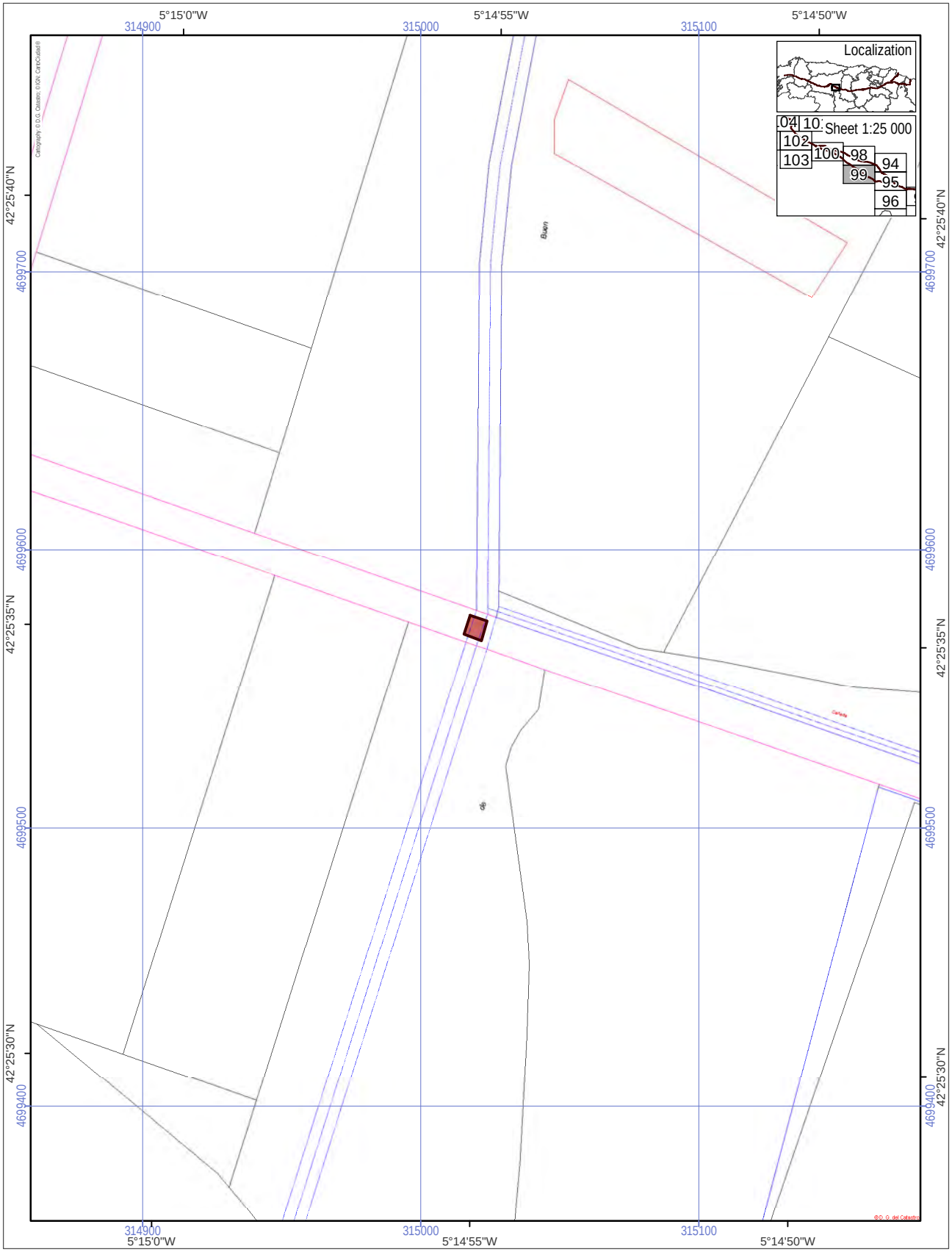

World Heritage Property
Route of Santiago de Compostela
Associated structures (0.0050 ha)
Buffer zone of the World Heritage Property

Scale 1:2 000
0 50 100 m
ETRS 1989, UTM Zone 30

N

ROUTE OF SANTIAGO DE COMPOSTELA. WORLD HERITAGE

Bridge [1450]

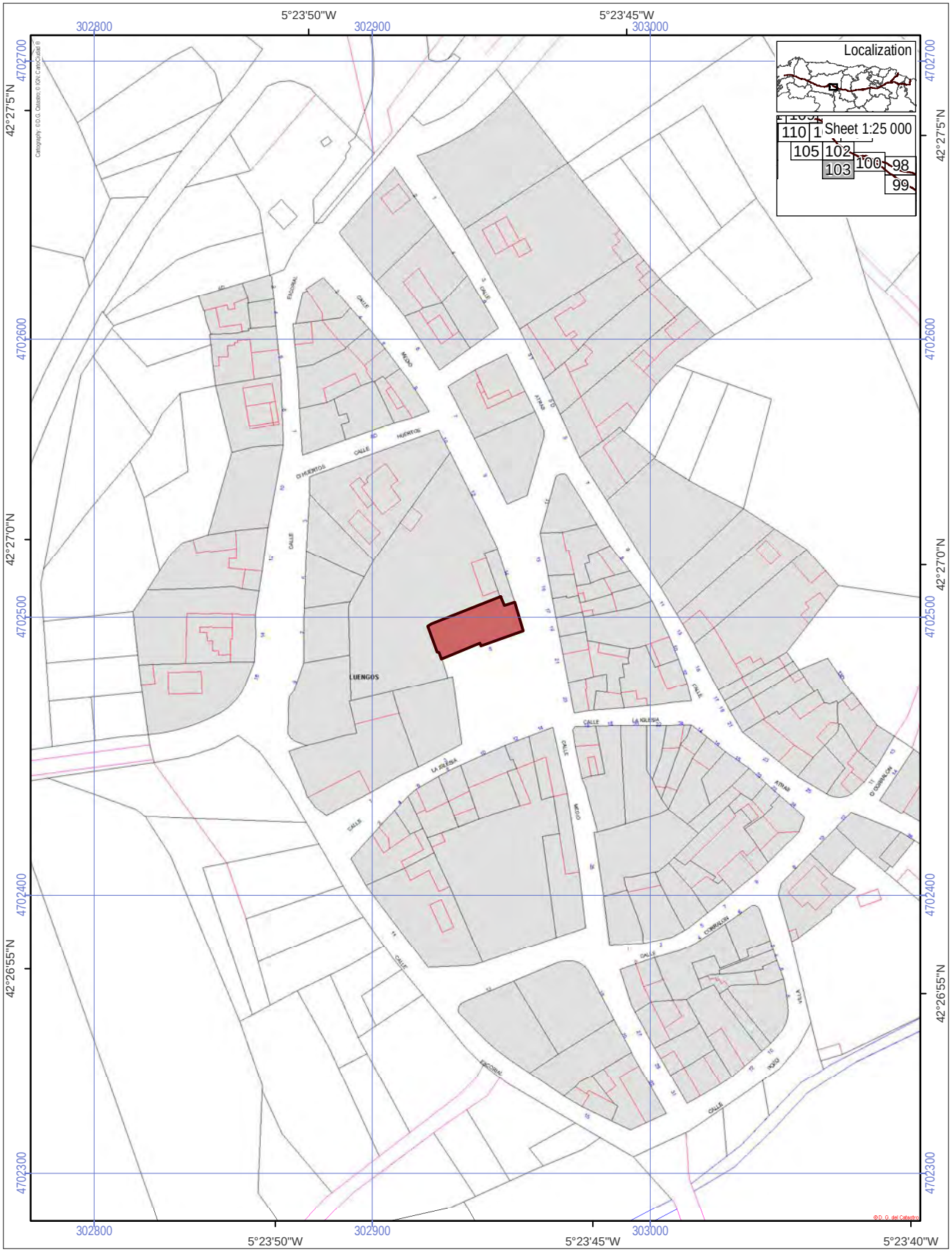

World Heritage Property
Route of Santiago de Compostela
Associated structures (0.0430 ha)
Buffer zone of the World Heritage Property

Scale 1:2 000
0 50 100 m
ETRS 1989, UTM Zone 30

N

ROUTE OF SANTIAGO DE COMPOSTELA. WORLD HERITAGE

Parish Church of Santiago Apóstol (St. James the Greater) [1451]

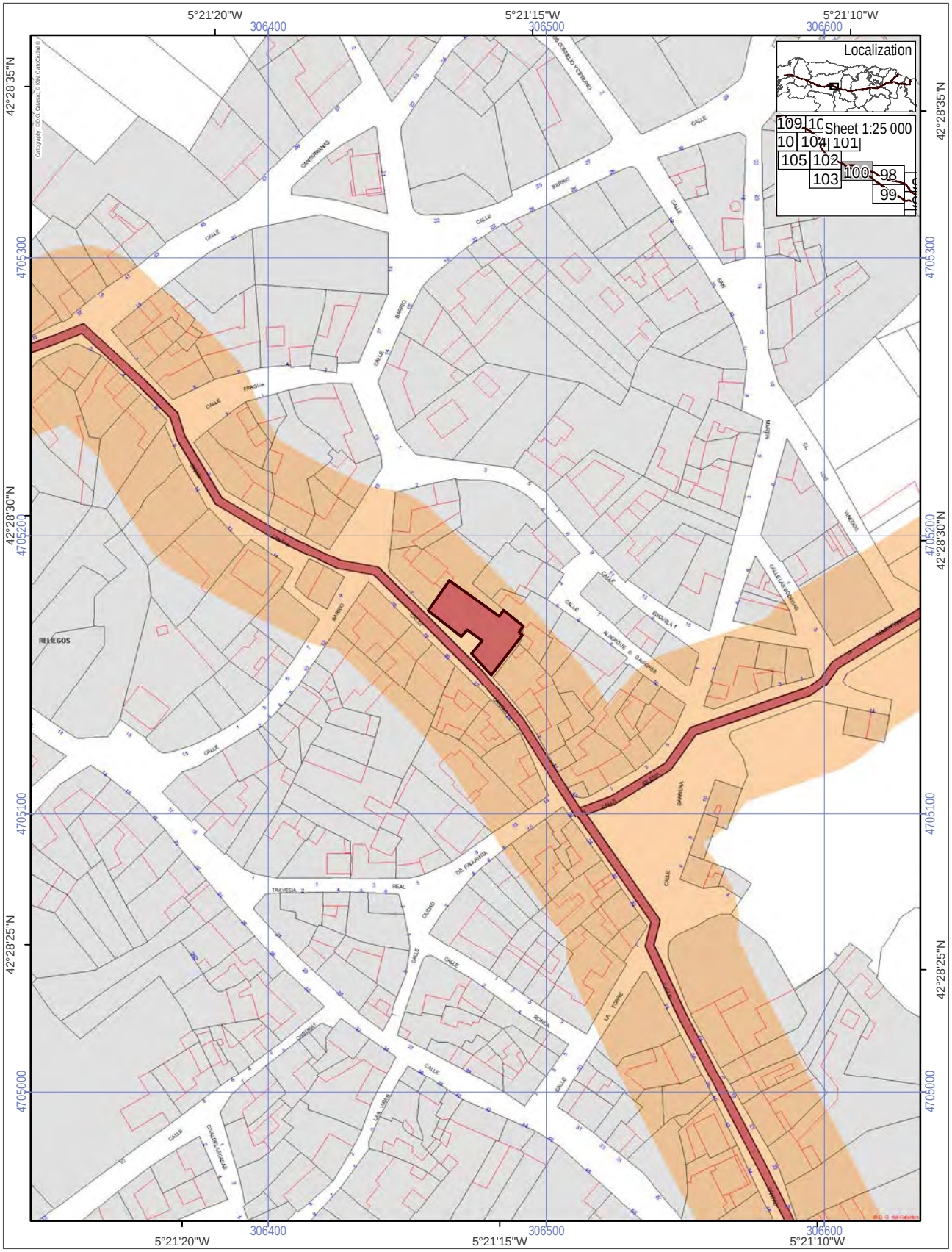

World Heritage Property
Route of Santiago de Compostela
Associated structures (0.0480 ha)
Buffer zone of the World Heritage Property

Scale 1:2 000
0 50 100 m
ETRS 1989, UTM Zone 30

N

ROUTE OF SANTIAGO DE COMPOSTELA. WORLD HERITAGE

Parish Church [1452]

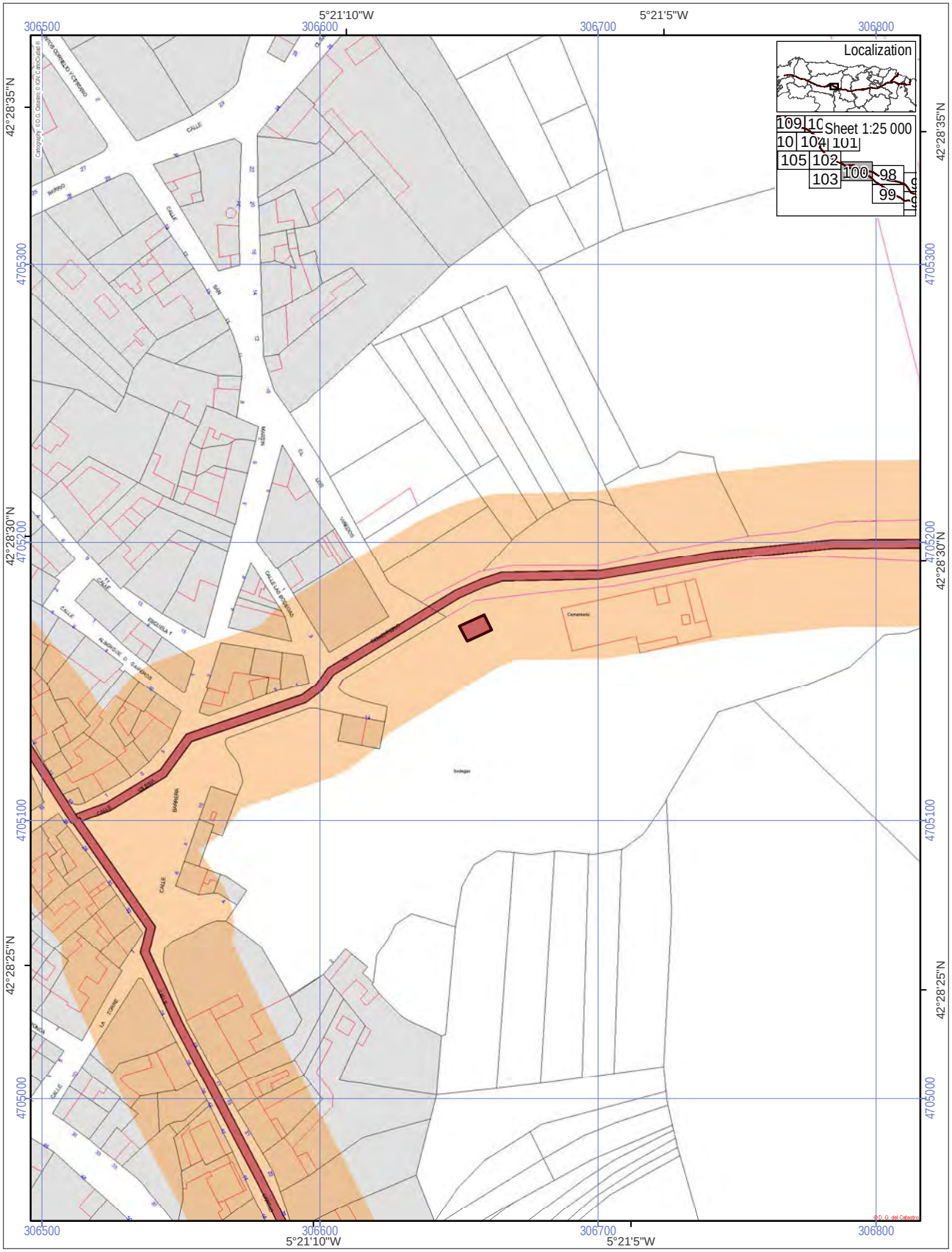

World Heritage Property
Route of Santiago de Compostela
Associated structures (0.0060 ha)
Buffer zone of the World Heritage Property

Scale 1:2 000

0 50 100 m

ETRS 1989, UTM Zone 30

N

ROUTE OF SANTIAGO DE COMPOSTELA. WORLD HERITAGE

Old Church [1453]

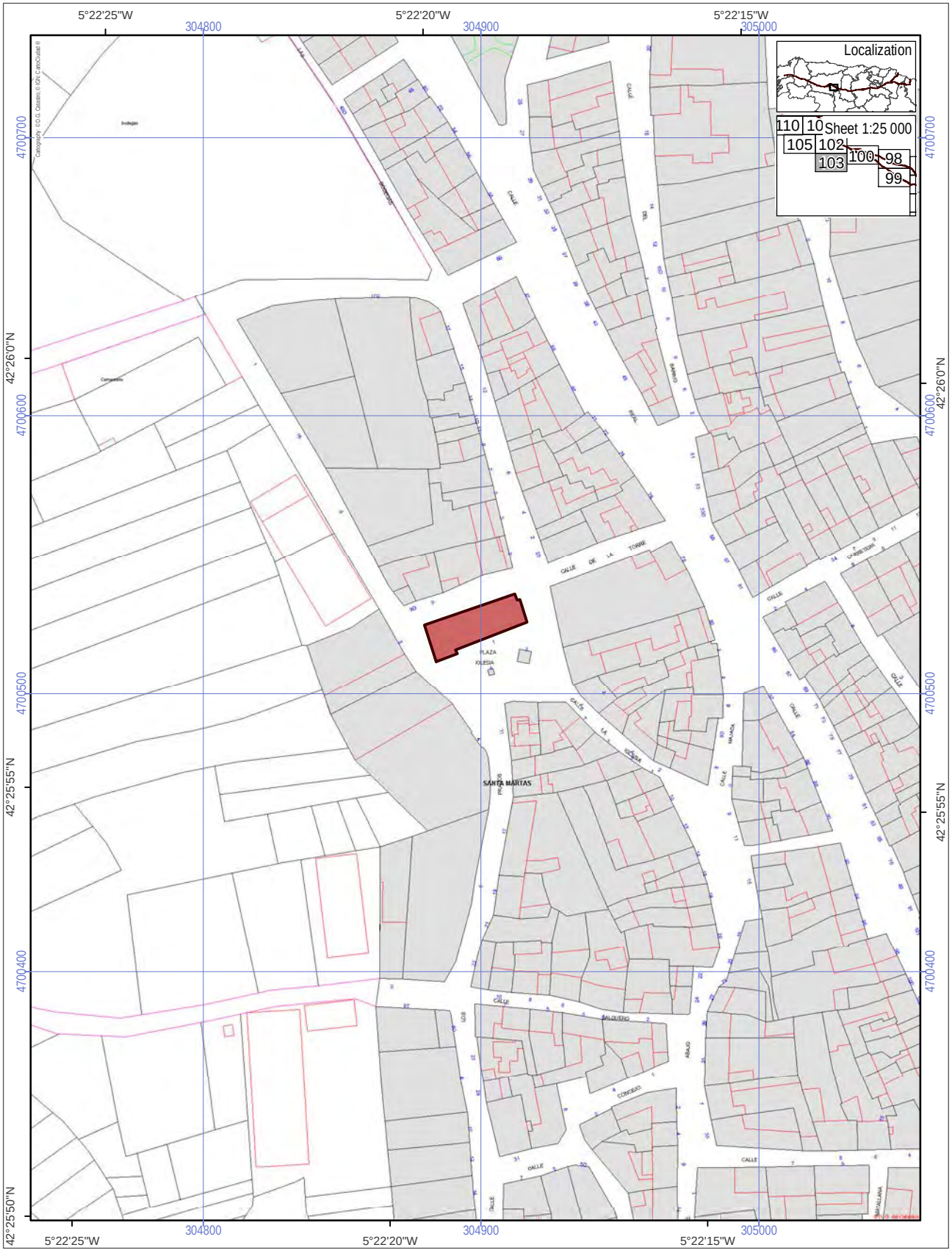

World Heritage Property
Route of Santiago de Compostela
Associated structures (0.0430 ha)
Buffer zone of the World Heritage Property

Scale 1:2 000

0 50 100 m

ETRS 1989, UTM Zone 30

N

ROUTE OF SANTIAGO DE COMPOSTELA. WORLD HERITAGE

Parish Church [1454]

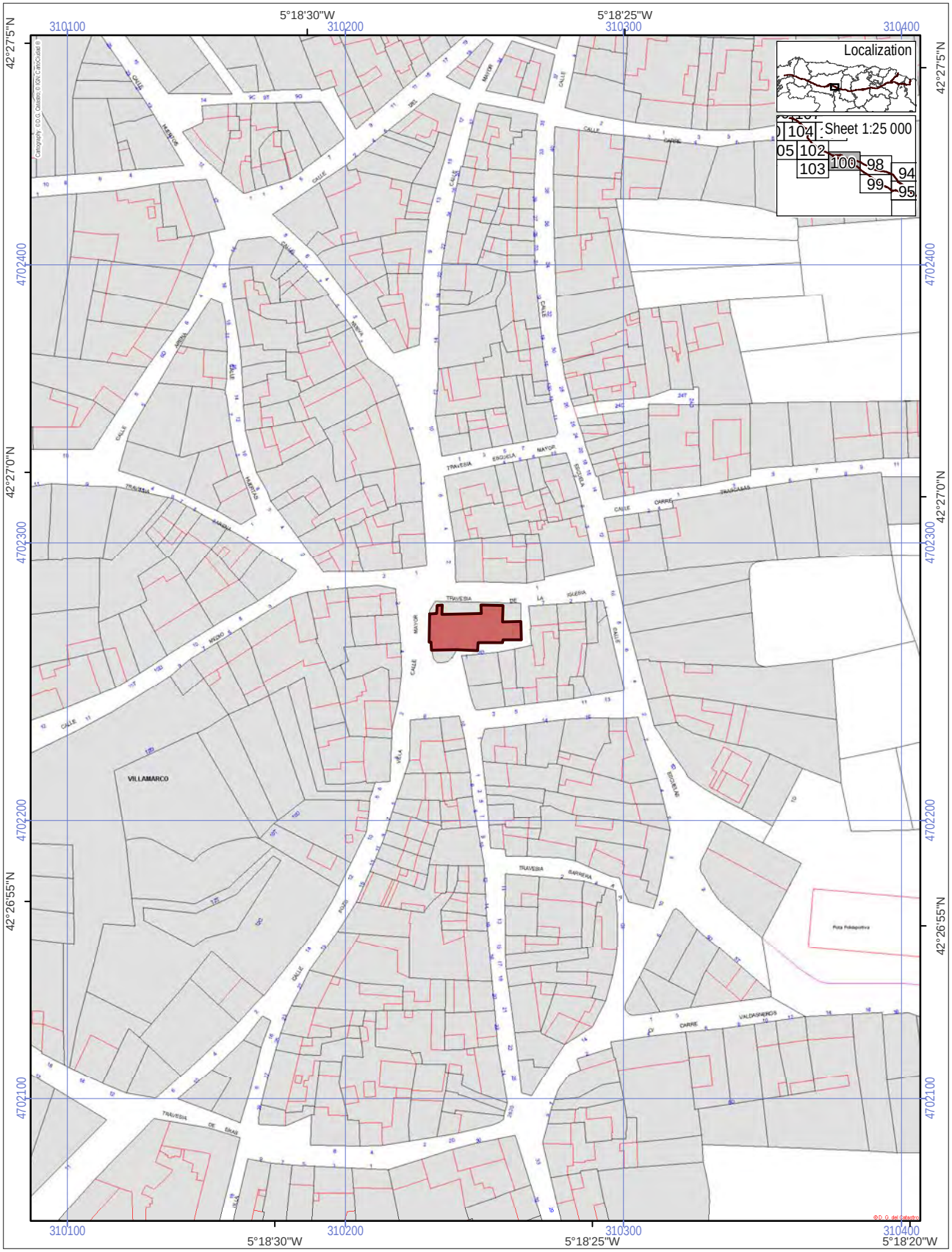

World Heritage Property
Route of Santiago de Compostela
Associated structures (0.0390 ha)
Buffer zone of the World Heritage Property

Scale 1:2 000
0 50 100 m
ETRS 1989, UTM Zone 30

N

ROUTE OF SANTIAGO DE COMPOSTELA. WORLD HERITAGE

Church of La Immaculada [1455]

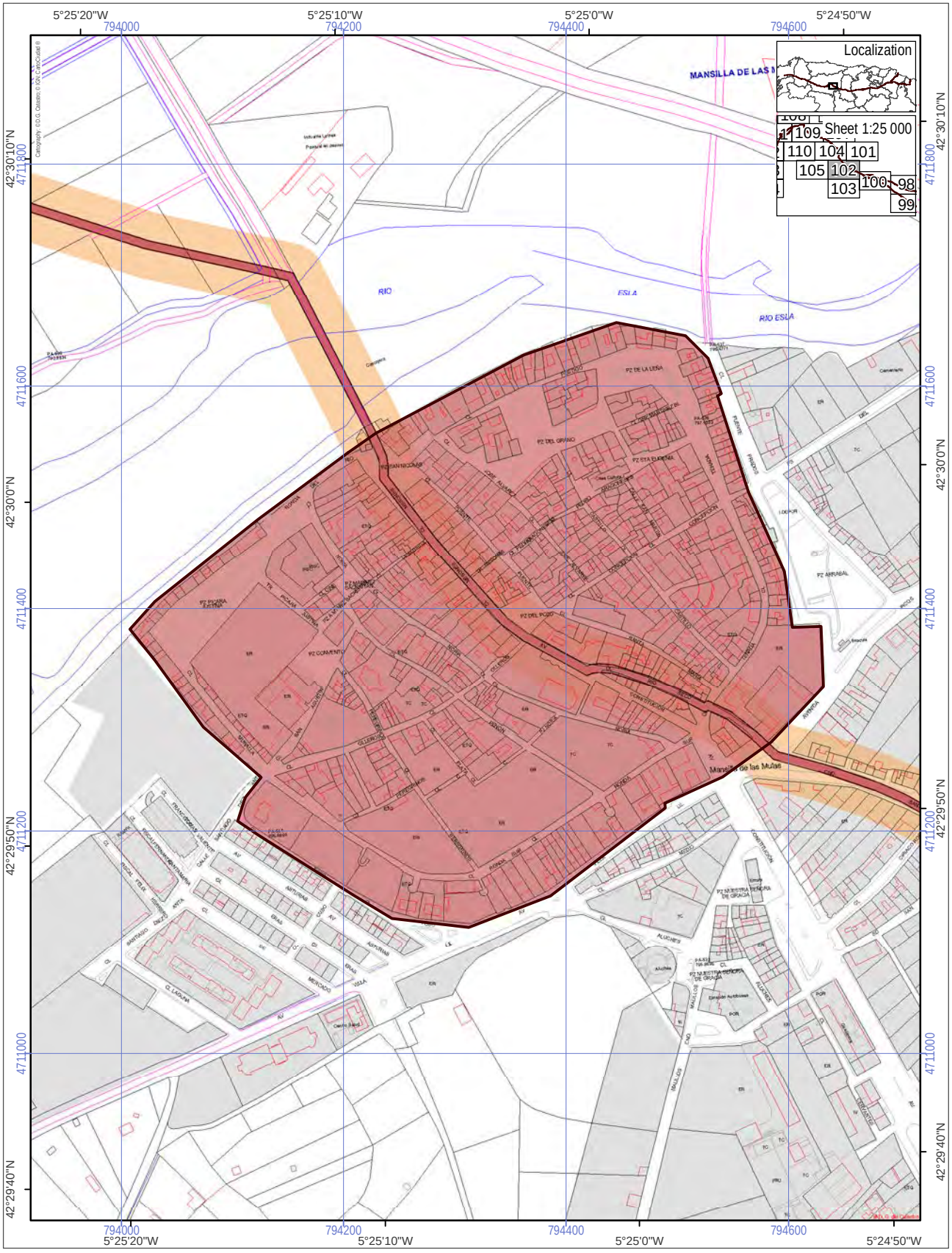

World Heritage Property
Route of Santiago de Compostela
Associated structures (21.1270 ha)
Buffer zone of the World Heritage Property

Scale 1:5 000
0 100 200 m
ETRS 1989, UTM Zone 29

N

ROUTE OF SANTIAGO DE COMPOSTELA. WORLD HERITAGE

Walled enclosure [1456]

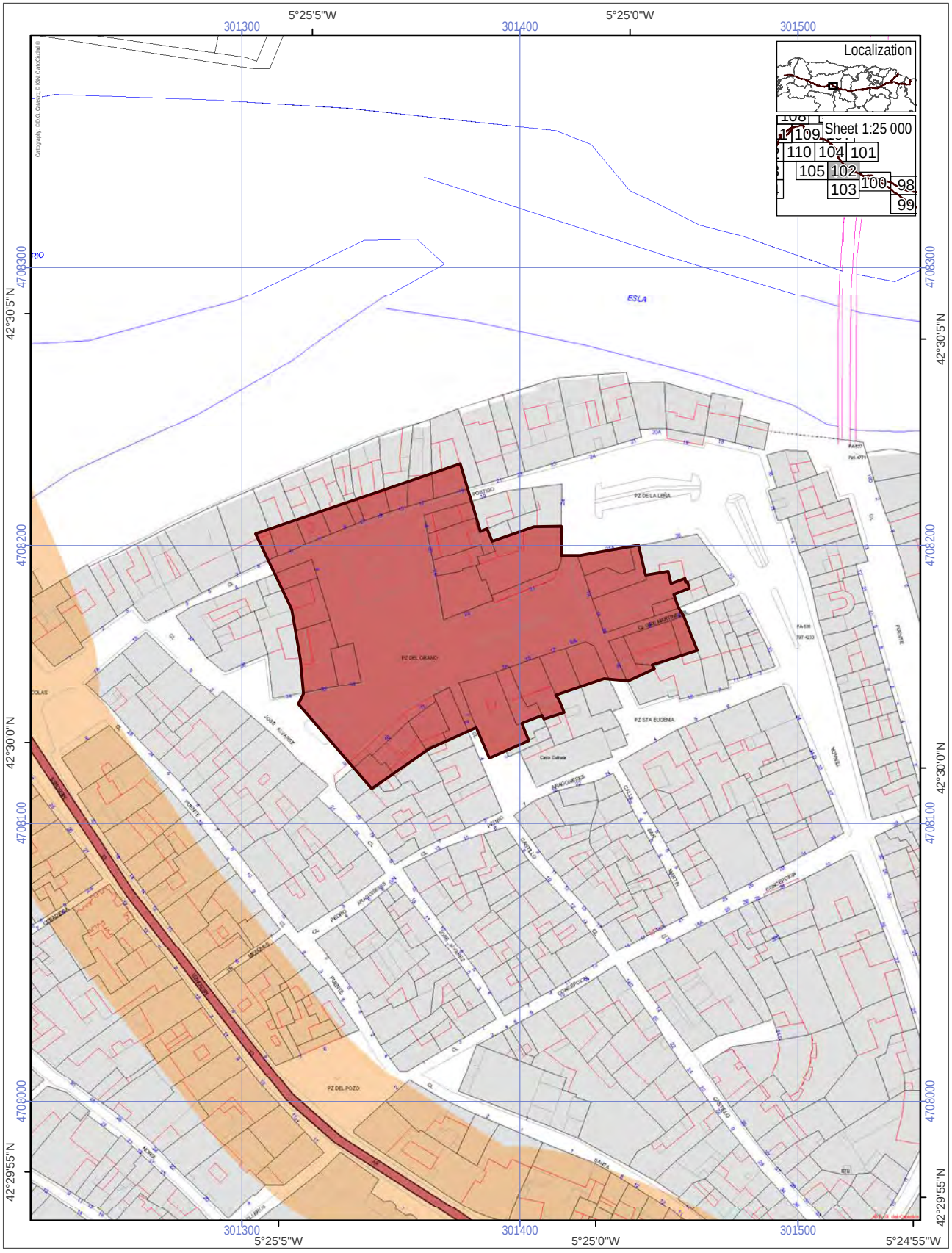

World Heritage Property
Route of Santiago de Compostela
Associated structures (1.0060 ha)
Buffer zone of the World Heritage Property

Scale 1:2 000
0 50 100 m
ETRS 1989, UTM Zone 30

N

ROUTE OF SANTIAGO DE COMPOSTELA. WORLD HERITAGE

Del Grano square (Grain square) [1457]

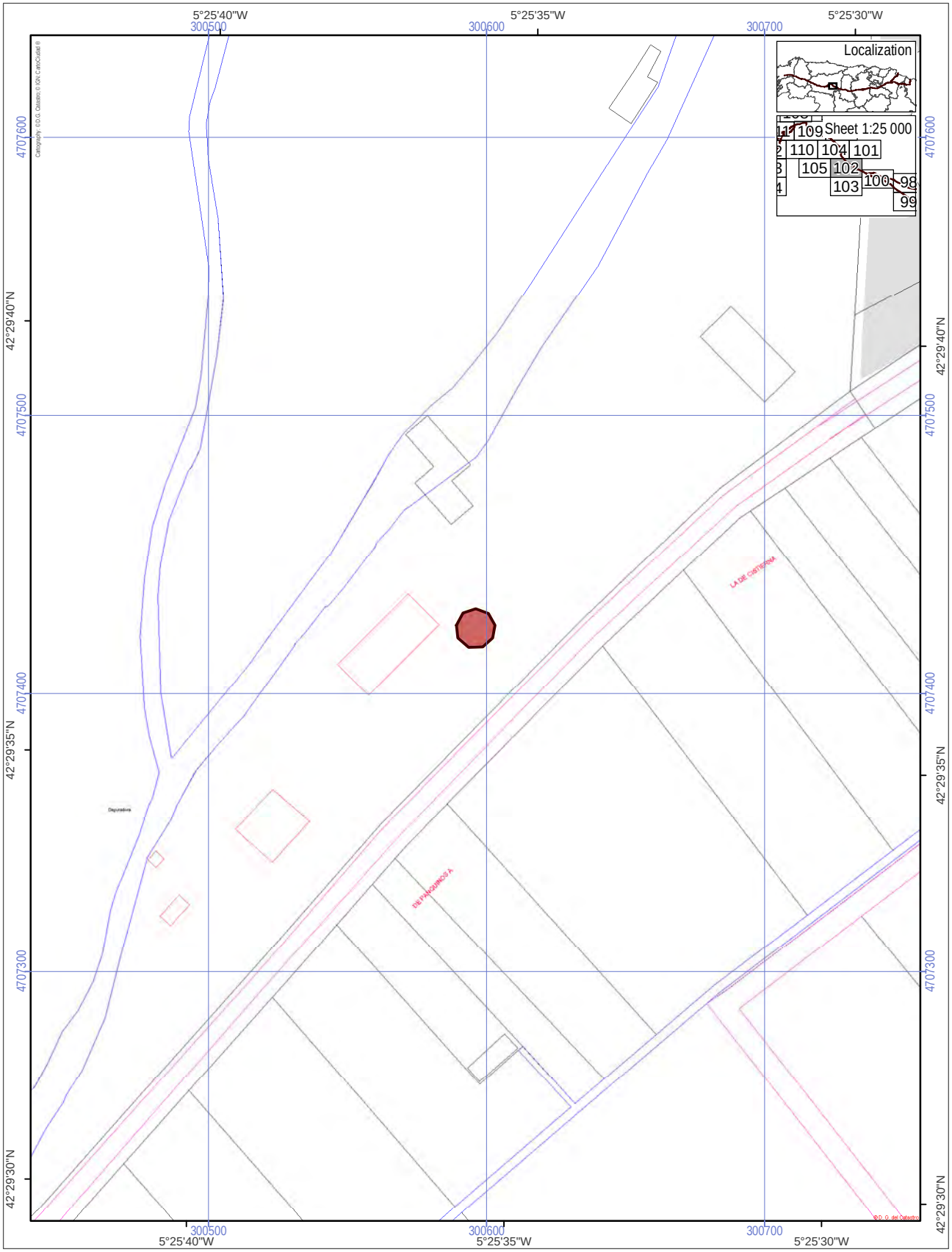

World Heritage Property
Route of Santiago de Compostela
Associated structures (0.0090 ha)
Buffer zone of the World Heritage Property

Scale 1:2 000
0 50 100 m
ETRS 1989, UTM Zone 30

N

ROUTE OF SANTIAGO DE COMPOSTELA. WORLD HERITAGE

Cylindrical Pidgeon house [1458]

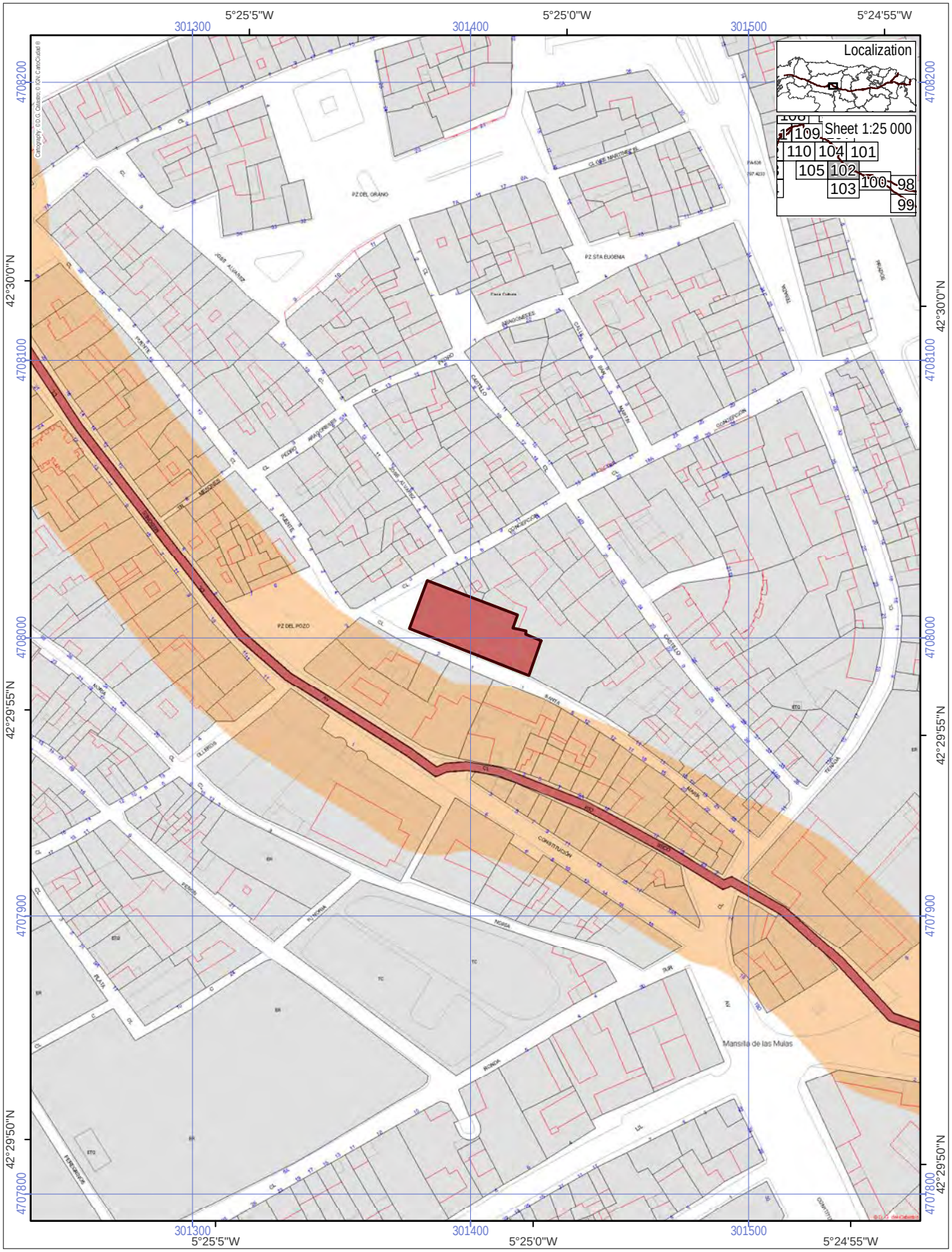

World Heritage Property
Route of Santiago de Compostela
Associated structures (0.0800 ha)
Buffer zone of the World Heritage Property

Scale 1:2 000
0 50 100 m
ETRS 1989, UTM Zone 30

N

ROUTE OF SANTIAGO DE COMPOSTELA. WORLD HERITAGE

Church of Santa María [1459]

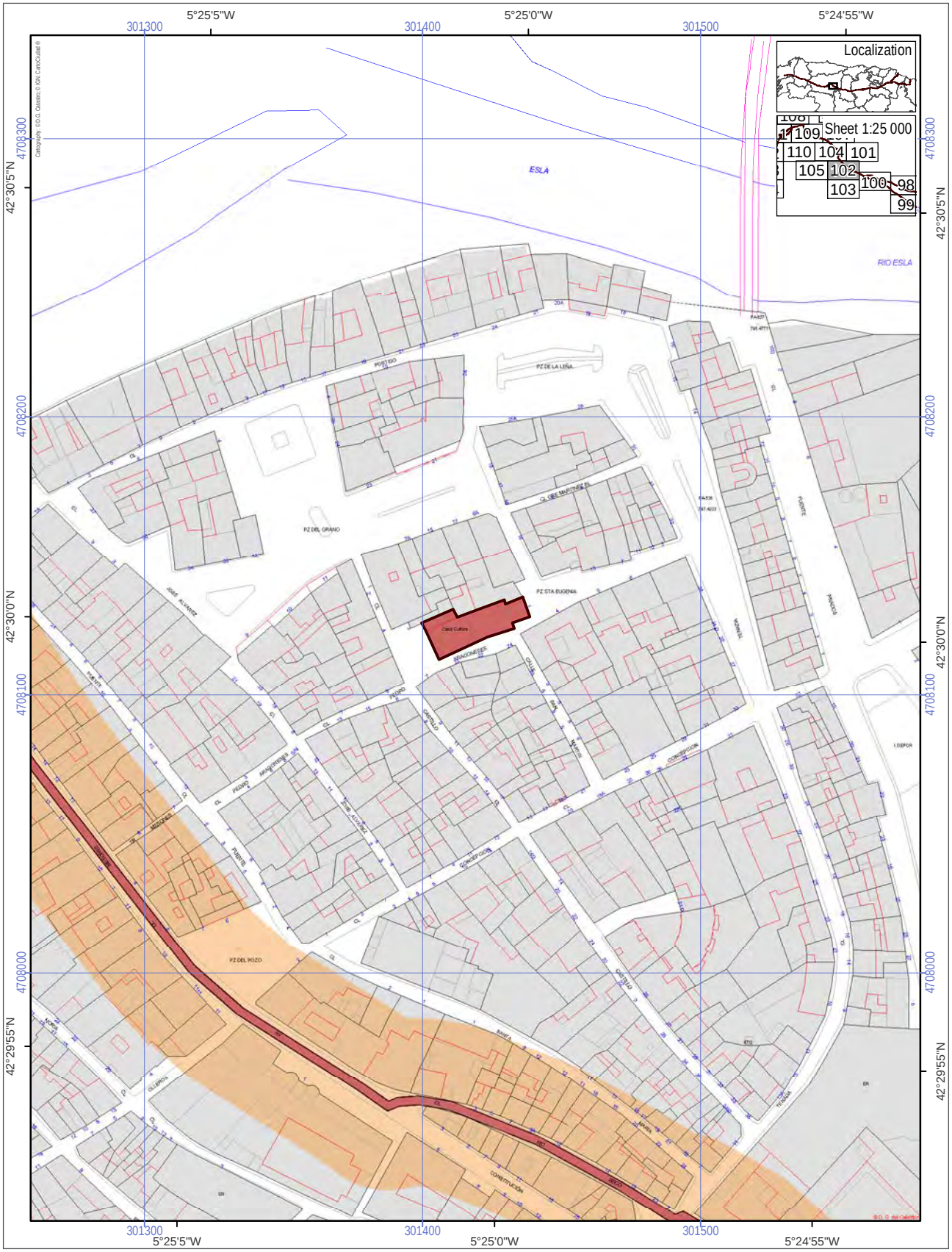

World Heritage Property
Route of Santiago de Compostela
Associated structures (0.0410 ha)
Buffer zone of the World Heritage Property

Scale 1:2 000
0 50 100 m
ETRS 1989, UTM Zone 30

N

ROUTE OF SANTIAGO DE COMPOSTELA. WORLD HERITAGE

Church of San Martín [1460]

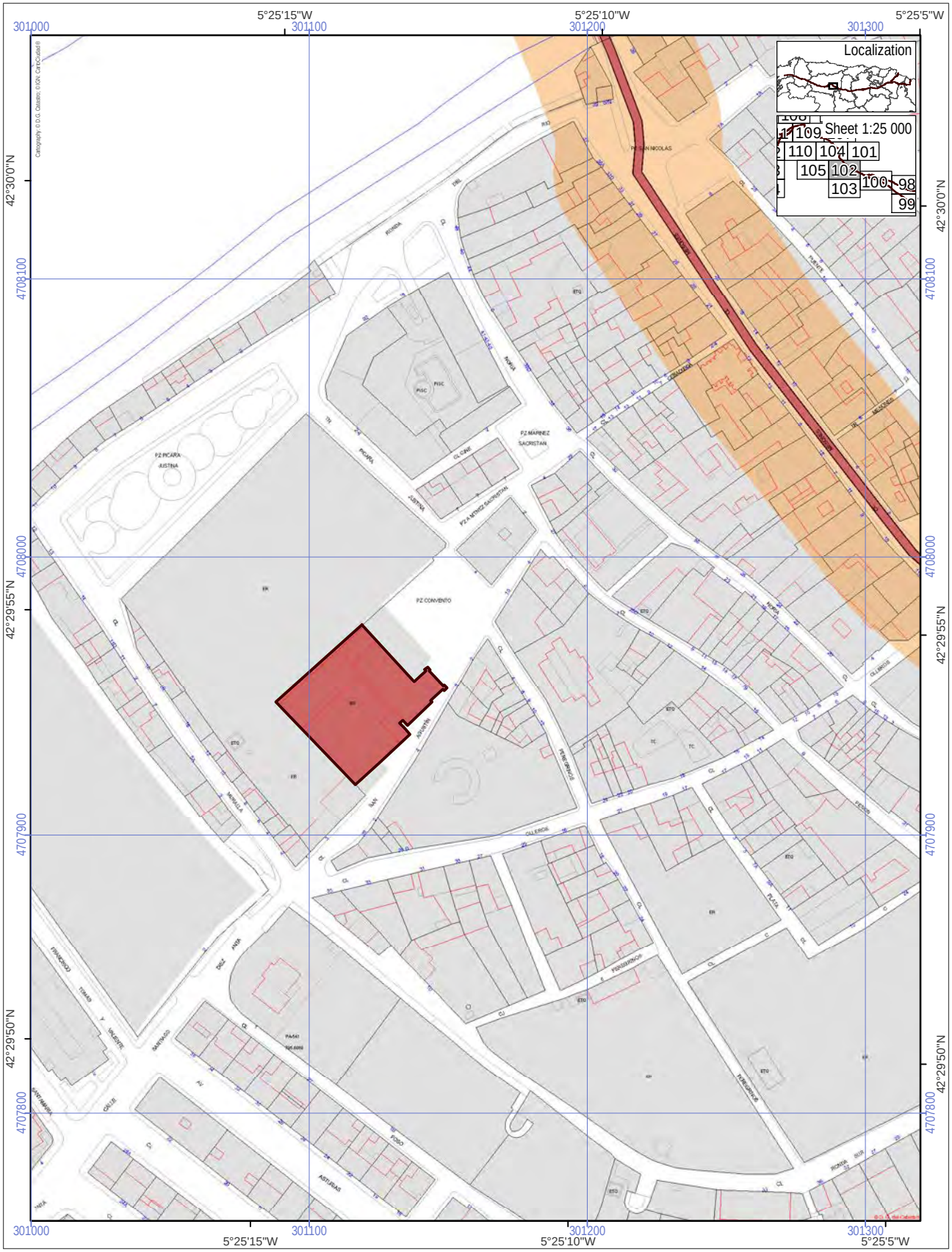

World Heritage Property
Route of Santiago de Compostela
Associated structures (0.1800 ha)
Buffer zone of the World Heritage Property

Scale 1:2 000

0 50 100 m

ETRS 1989, UTM Zone 30

N

ROUTE OF SANTIAGO DE COMPOSTELA. WORLD HERITAGE

Convent of San Agustín [1461]

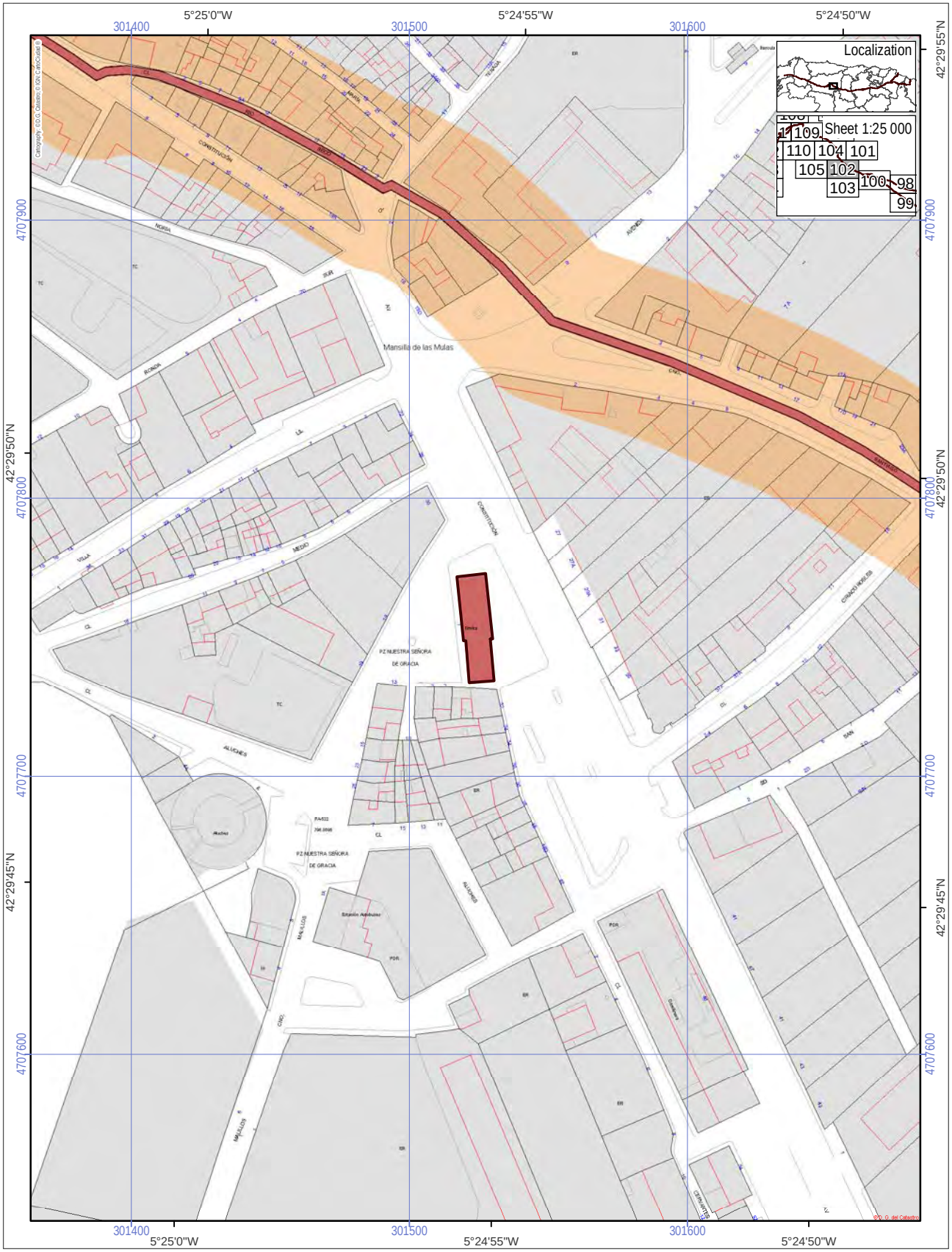

World Heritage Property
Route of Santiago de Compostela
Associated structures (0.0380 ha)
Buffer zone of the World Heritage Property

ROUTE OF SANTIAGO DE COMPOSTELA. WORLD HERITAGE

Hermitage Virgen de Gracia [1462]

World Heritage Property
Route of Santiago de Compostela
Associated structures (0.0320 ha)
Buffer zone of the World Heritage Property

Scale 1:2 000

0 50 100 m

ETRS 1989, UTM Zone 30

N

ROUTE OF SANTIAGO DE COMPOSTELA. WORLD HERITAGE

Parish Church [1463]

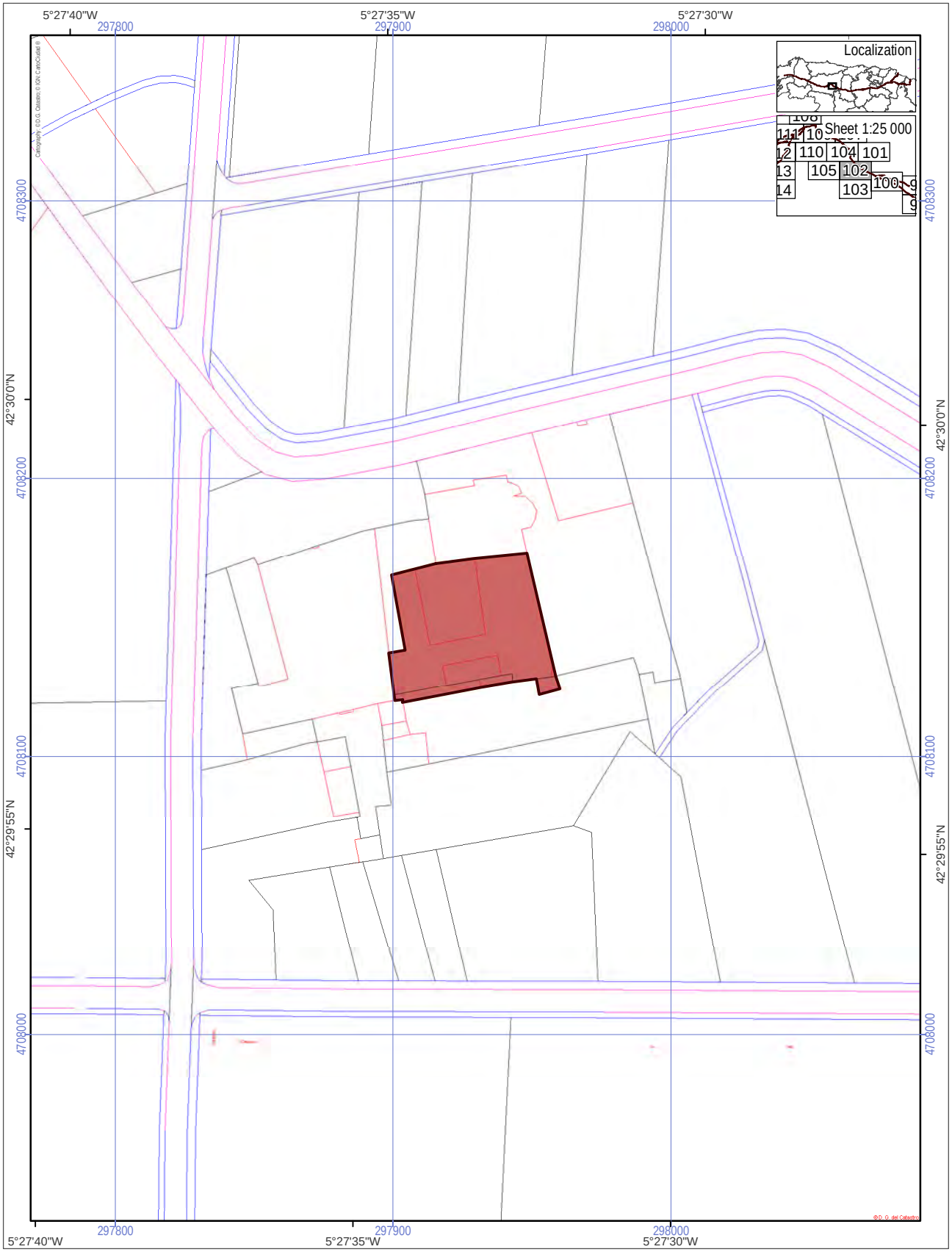

World Heritage Property
Route of Santiago de Compostela
Associated structures (0.2470 ha)
Buffer zone of the World Heritage Property

Scale 1:2 000
0 50 100 m
ETRS 1989, UTM Zone 30

N

ROUTE OF SANTIAGO DE COMPOSTELA. WORLD HERITAGE

Monastery of Santa María de Sandoval [1464]

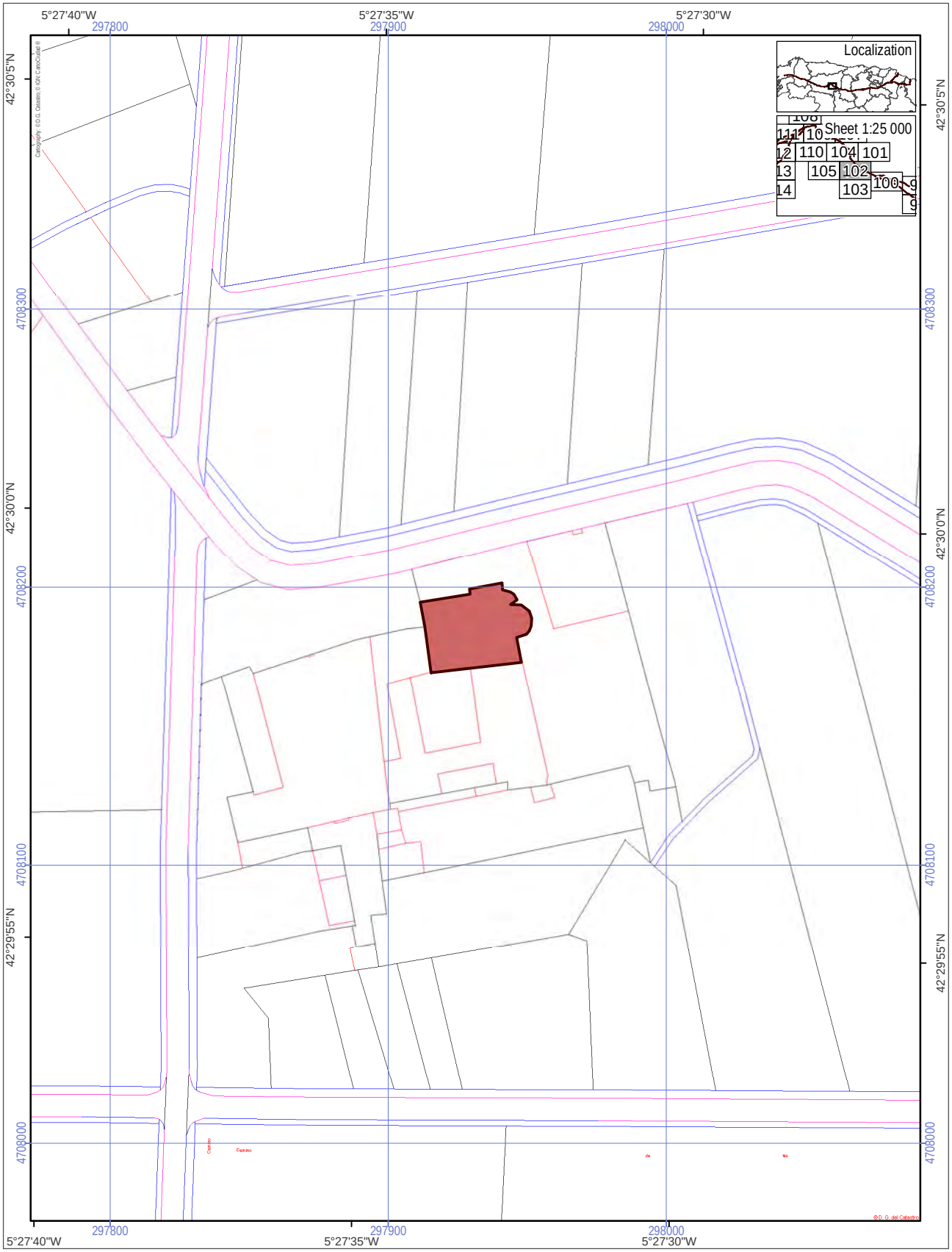

World Heritage Property
Route of Santiago de Compostela
Associated structures (0.0930 ha)
Buffer zone of the World Heritage Property

Scale 1:2 000
0 50 100 m
ETRS 1989, UTM Zone 30

N

ROUTE OF SANTIAGO DE COMPOSTELA. WORLD HERITAGE

Parish Church of Santa María [1465]

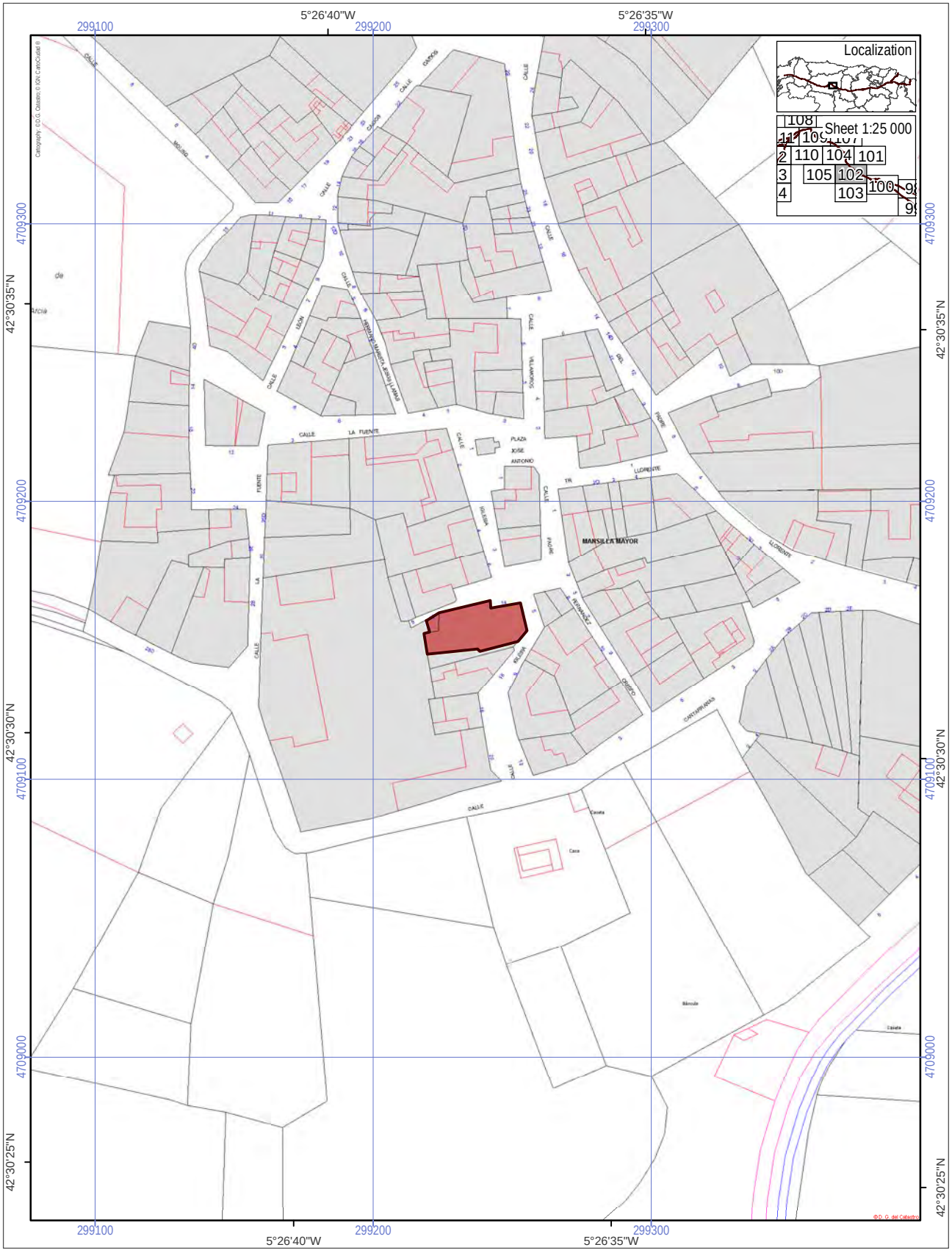

World Heritage Property
Route of Santiago de Compostela
Associated structures (0.0520 ha)
Buffer zone of the World Heritage Property

ROUTE OF SANTIAGO DE COMPOSTELA. WORLD HERITAGE

Parish Church of San Miguel [1466]

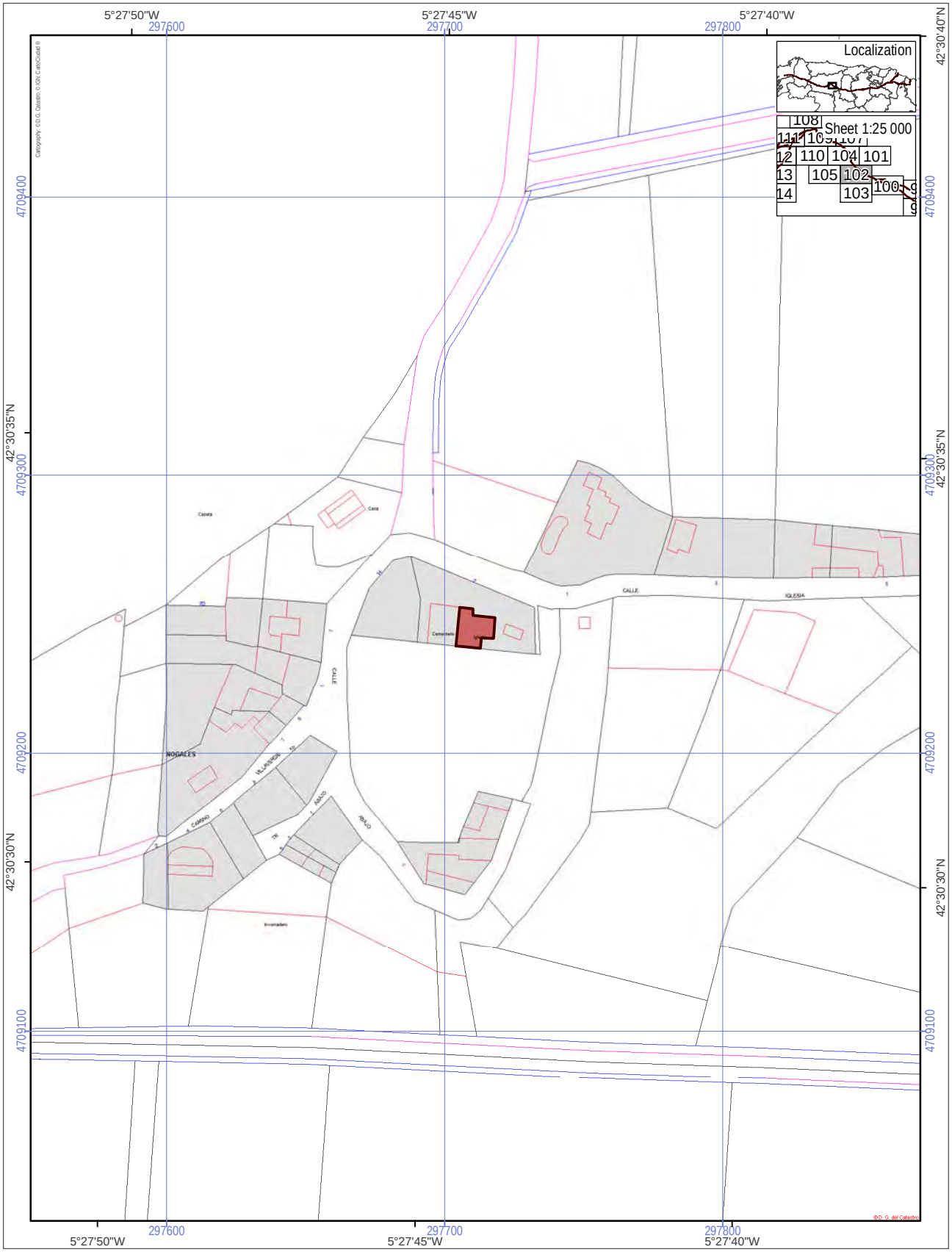

World Heritage Property
Route of Santiago de Compostela
Associated structures (0.0150 ha)
Buffer zone of the World Heritage Property

Scale 1:2 000

0 50 100 m

ETRS 1989, UTM Zone 30

N

ROUTE OF SANTIAGO DE COMPOSTELA. WORLD HERITAGE

Parish Church of San Simón [1467]

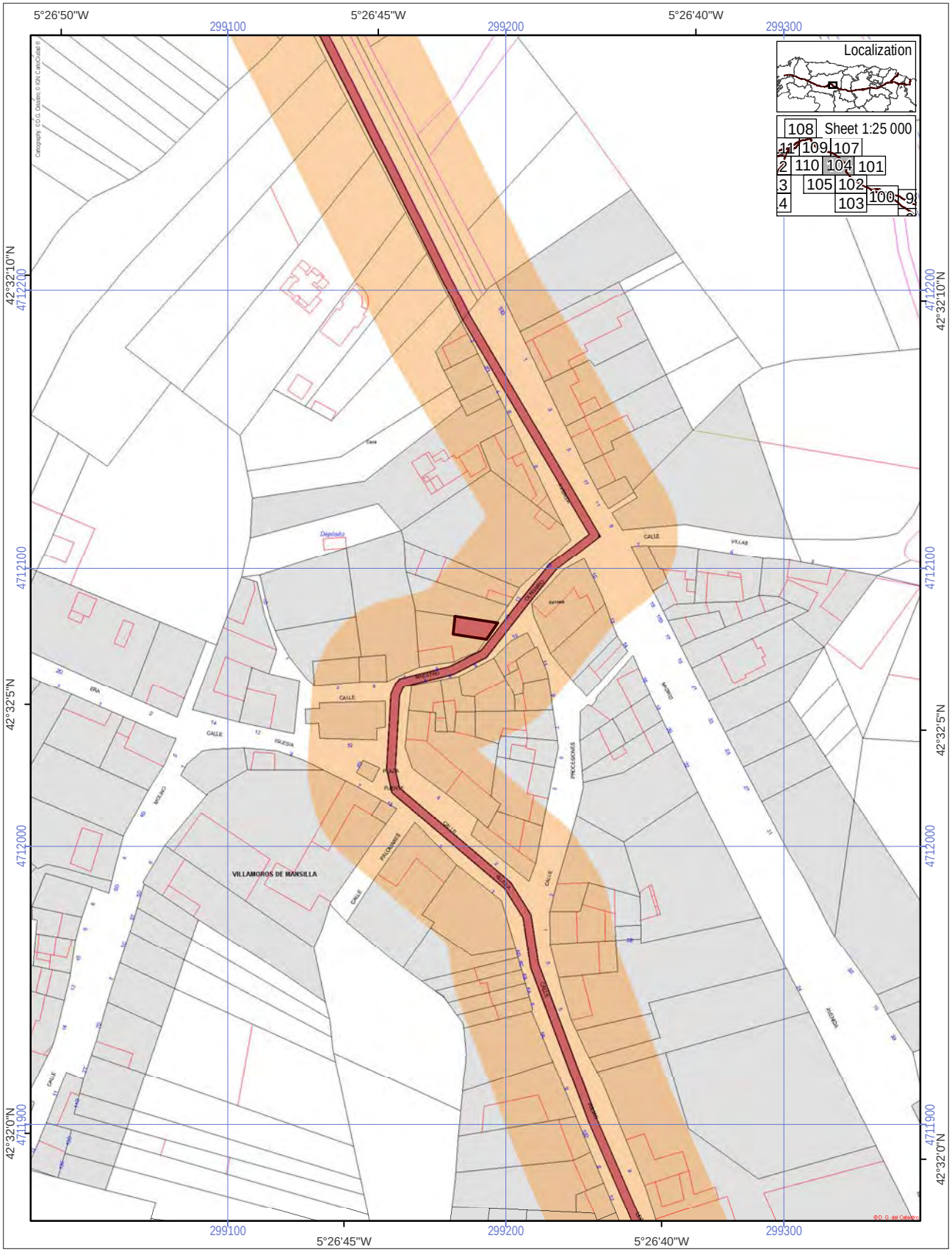

World Heritage Property
Route of Santiago de Compostela
Associated structures (0.0090 ha)
Buffer zone of the World Heritage Property

Scale 1:2 000
0 50 100 m
ETRS 1989, UTM Zone 30

N

ROUTE OF SANTIAGO DE COMPOSTELA. WORLD HERITAGE

House of Lords Prada and Miranda [1468]

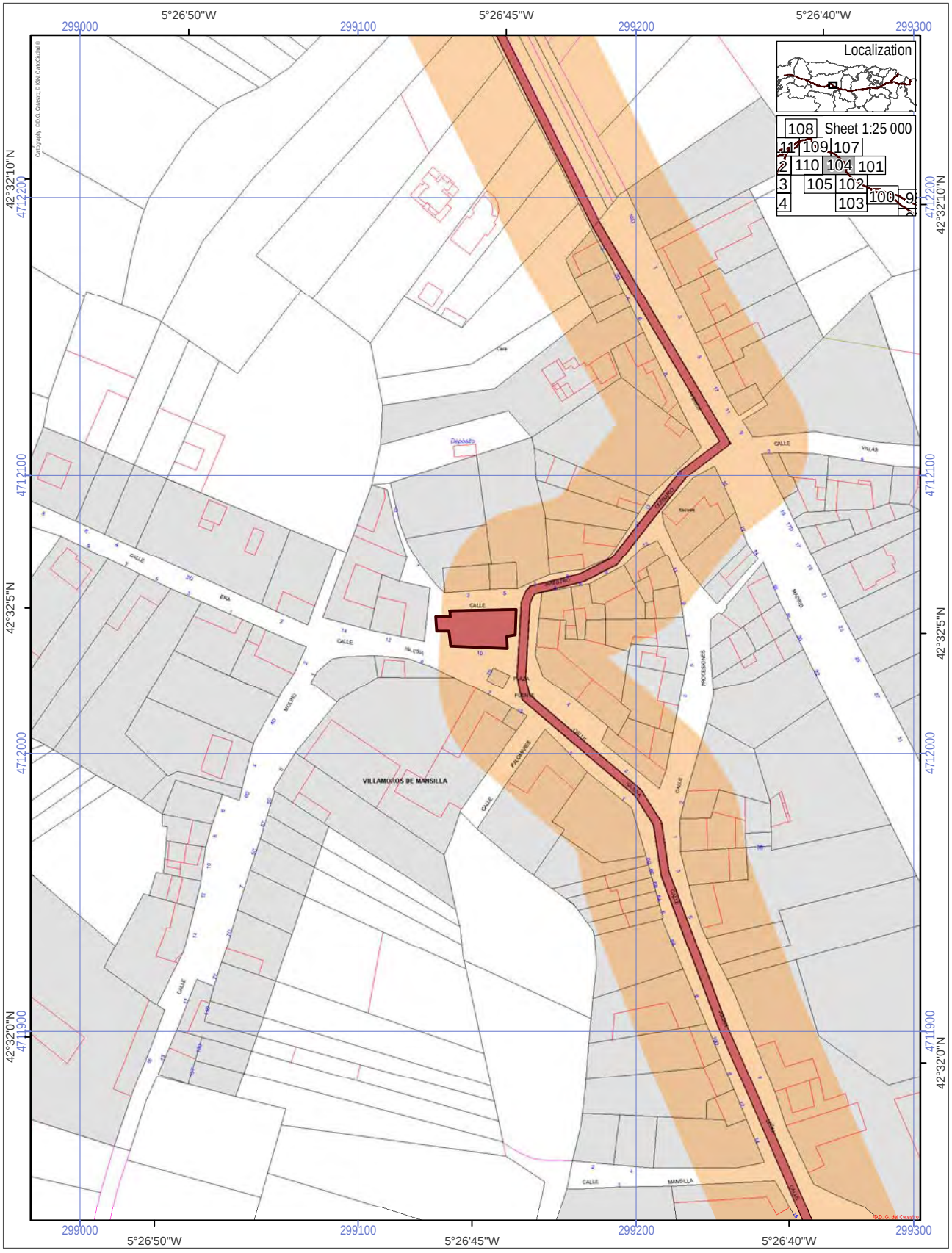

World Heritage Property
Route of Santiago de Compostela
Associated structures (0.0330 ha)
Buffer zone of the World Heritage Property

Scale 1:2 000
0 50 100 m
ETRS 1989, UTM Zone 30

N

ROUTE OF SANTIAGO DE COMPOSTELA. WORLD HERITAGE

Parish Church of San Esteban [1469]

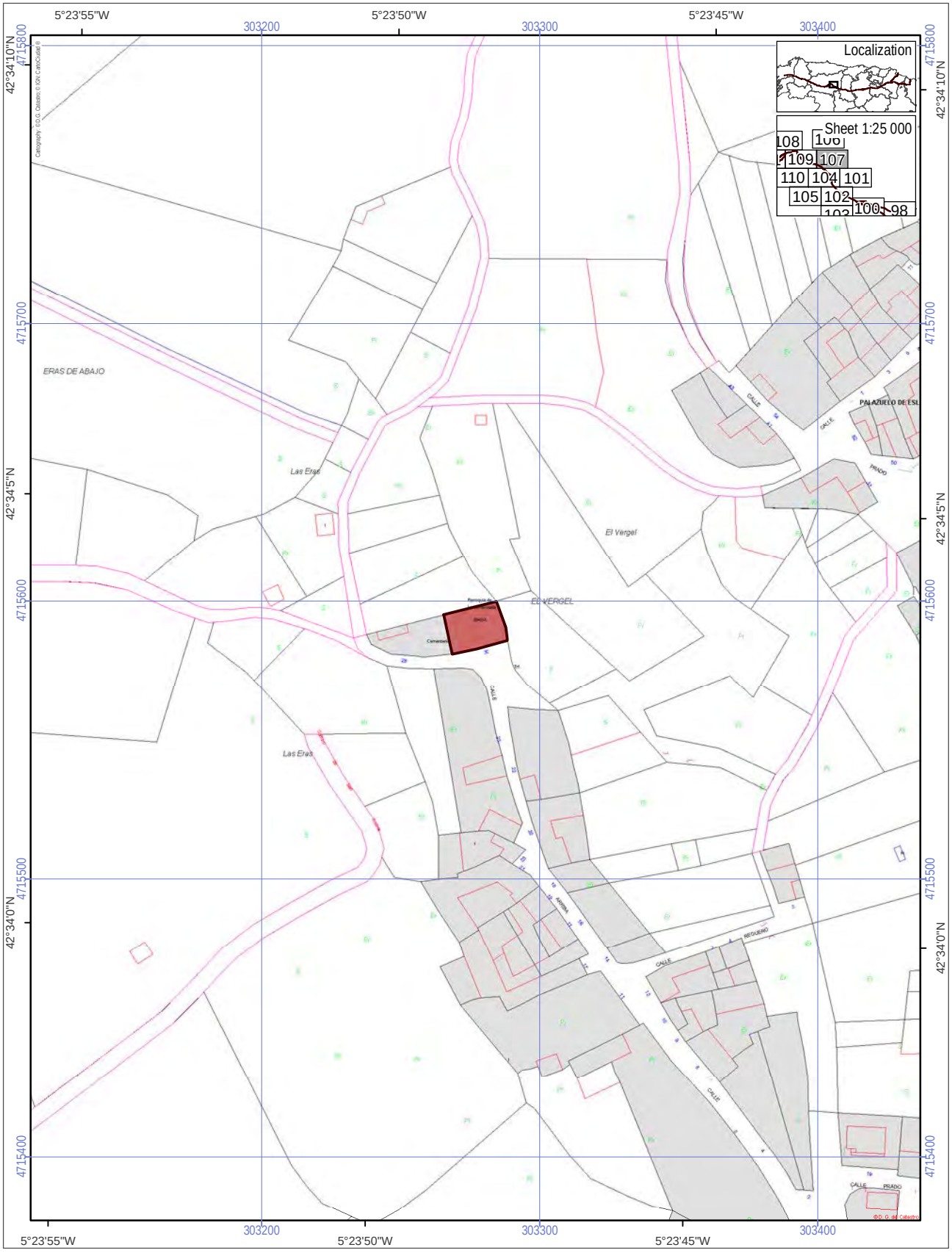

World Heritage Property
Route of Santiago de Compostela
Associated structures (0.0300 ha)
Buffer zone of the World Heritage Property

Scale 1:2 000
0 50 100 m
ETRS 1989, UTM Zone 30

N

ROUTE OF SANTIAGO DE COMPOSTELA. WORLD HERITAGE

Parish Church of Our Lady [1470]

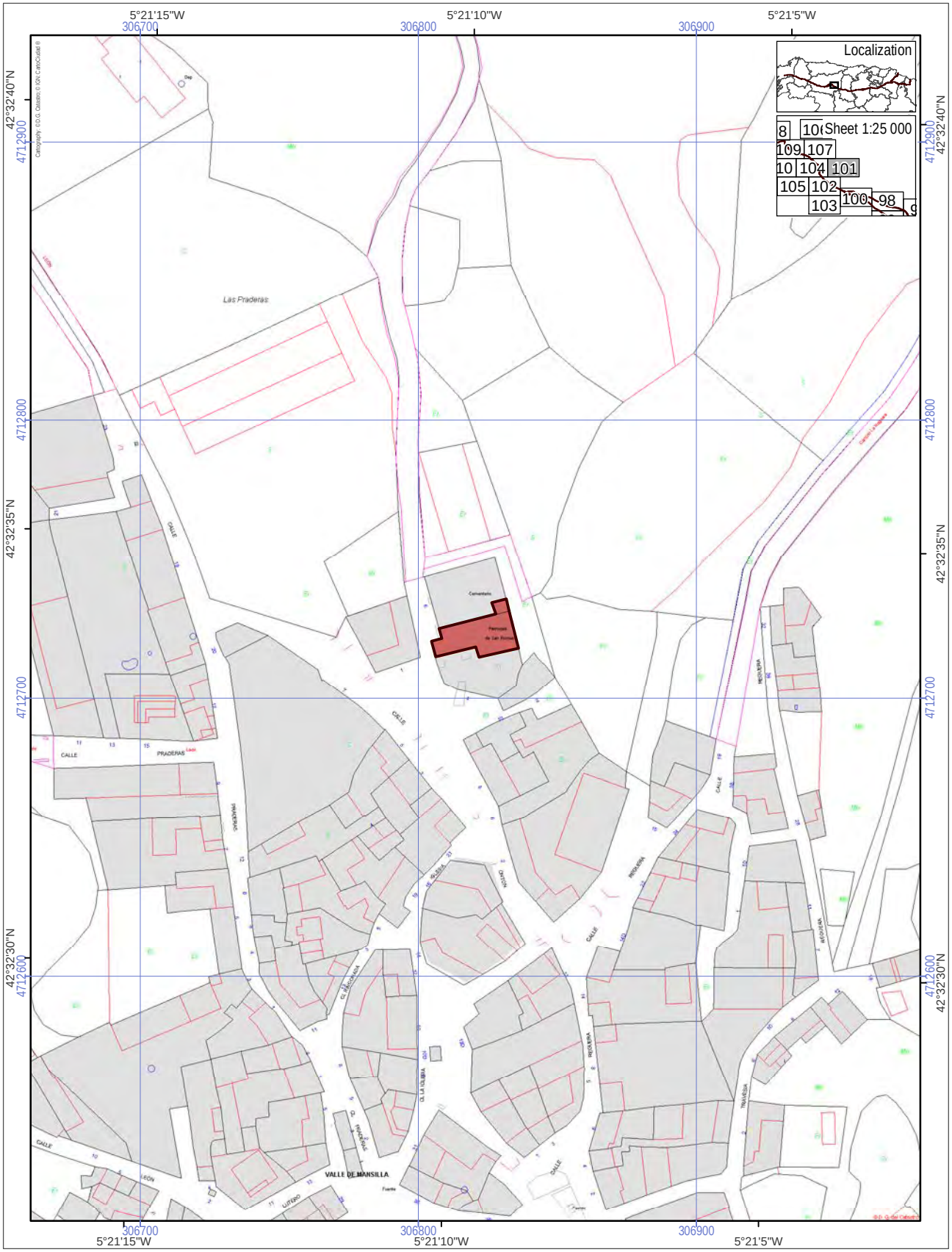

World Heritage Property
Route of Santiago de Compostela
Associated structures (0.0350 ha)
Buffer zone of the World Heritage Property

Scale 1:2 000
0 50 100 m
ETRS 1989, UTM Zone 30

N

ROUTE OF SANTIAGO DE COMPOSTELA. WORLD HERITAGE

Parish Church of San Román [1471]

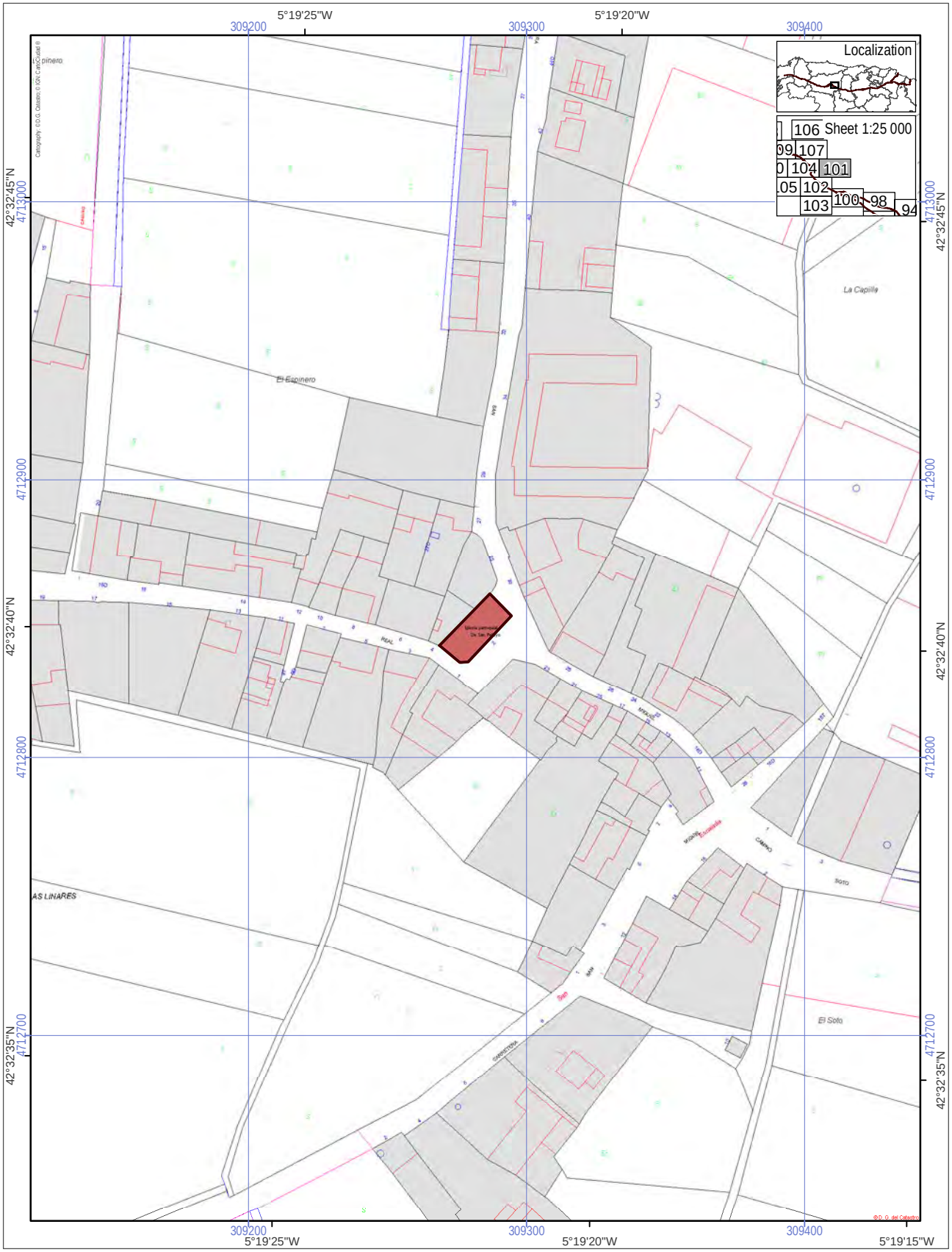

World Heritage Property
Route of Santiago de Compostela
Associated structures (0.0280 ha)
Buffer zone of the World Heritage Property

Scale 1:2 000
0 50 100 m
ETRS 1989, UTM Zone 30

N

ROUTE OF SANTIAGO DE COMPOSTELA. WORLD HERITAGE

Parish Church of San Pelayo Martir [1472]

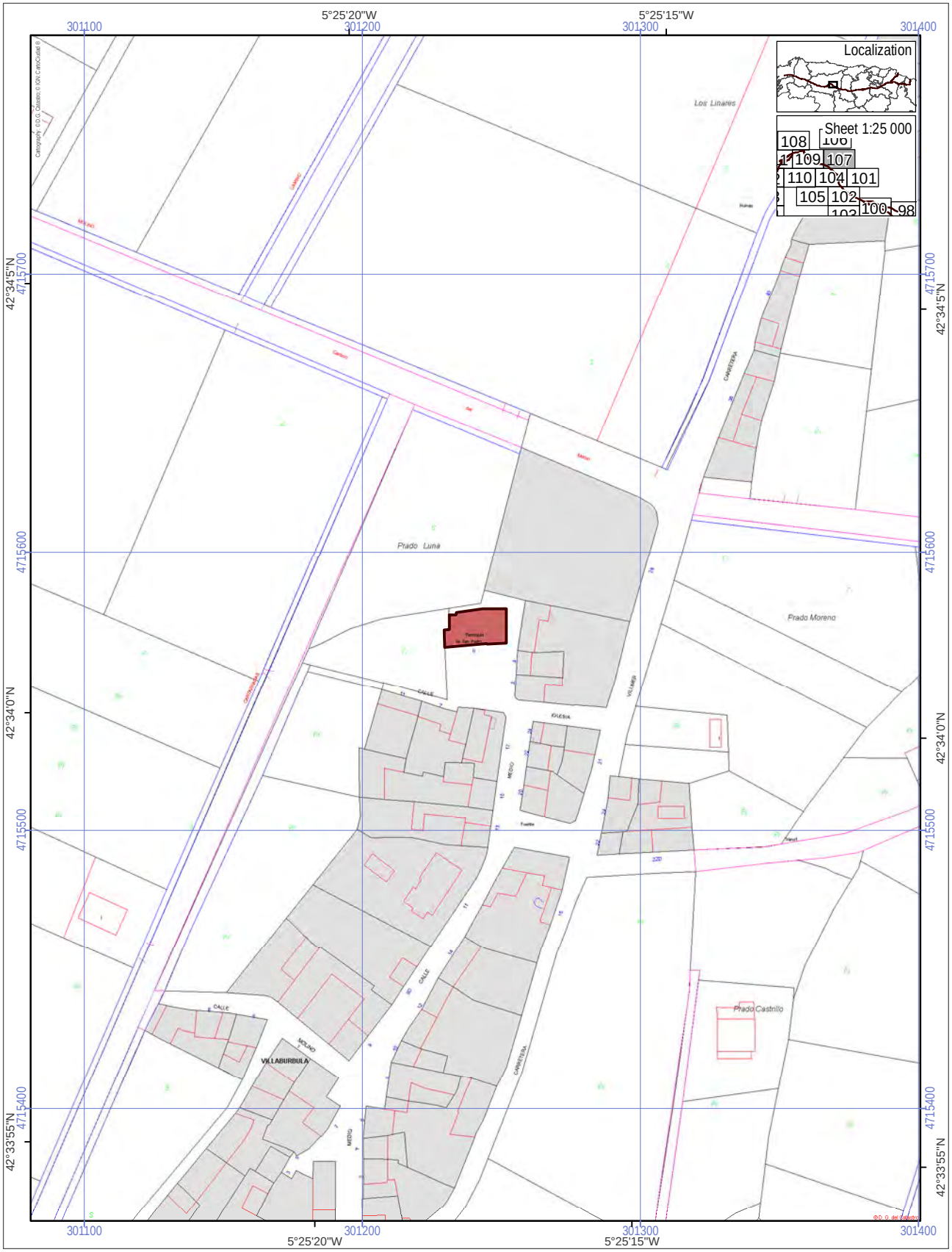

World Heritage Property
Route of Santiago de Compostela
Associated structures (0.0260 ha)
Buffer zone of the World Heritage Property

Scale 1:2 000
0 50 100 m
ETRS 1989, UTM Zone 30

N

ROUTE OF SANTIAGO DE COMPOSTELA. WORLD HERITAGE

Parish Church of San Pedro [1473]

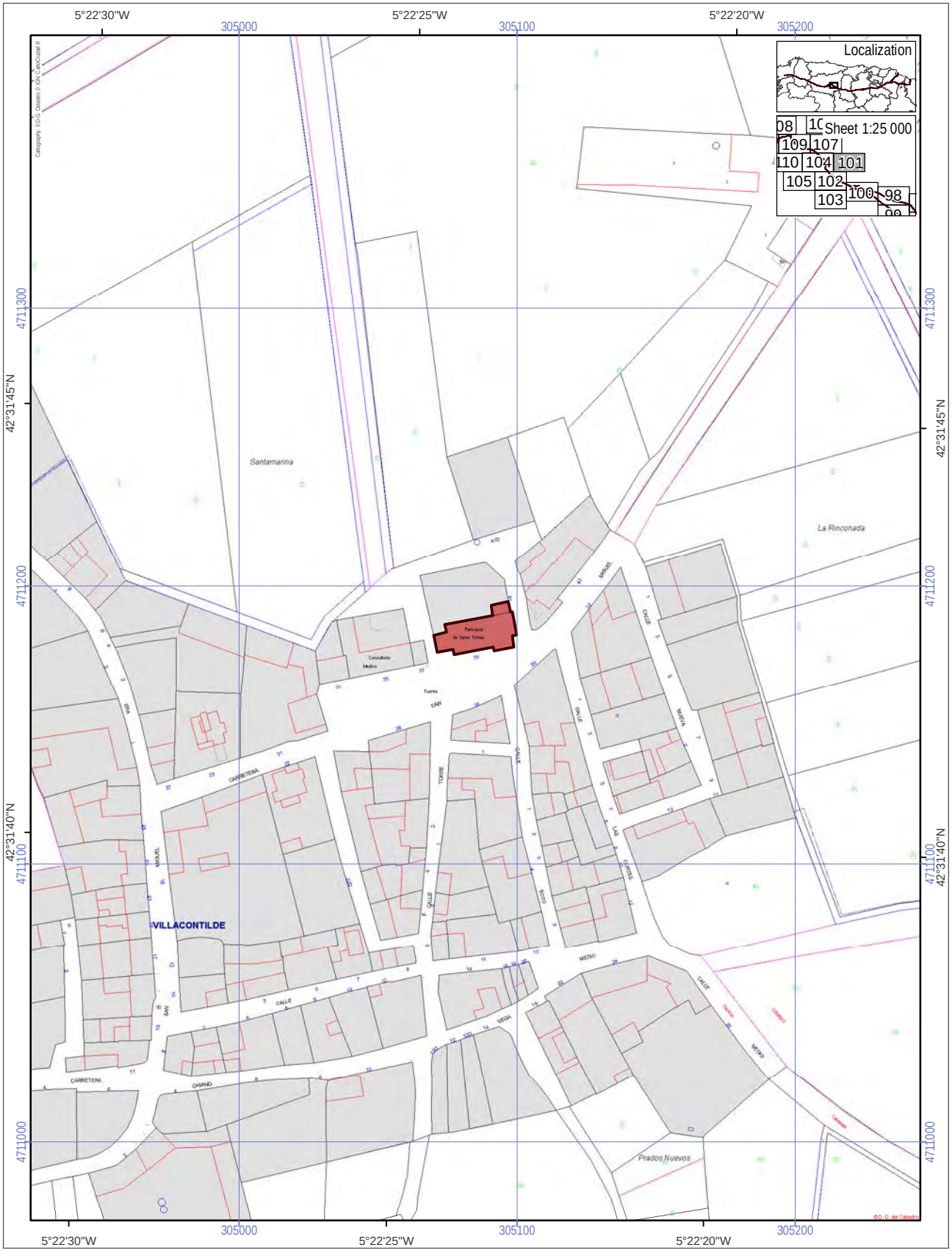

World Heritage Property
Route of Santiago de Compostela
Associated structures (0.0330 ha)
Buffer zone of the World Heritage Property

Scale 1:2 000
0 50 100 m
ETRS 1989, UTM Zone 30

N

ROUTE OF SANTIAGO DE COMPOSTELA. WORLD HERITAGE

Parish Church [1474]

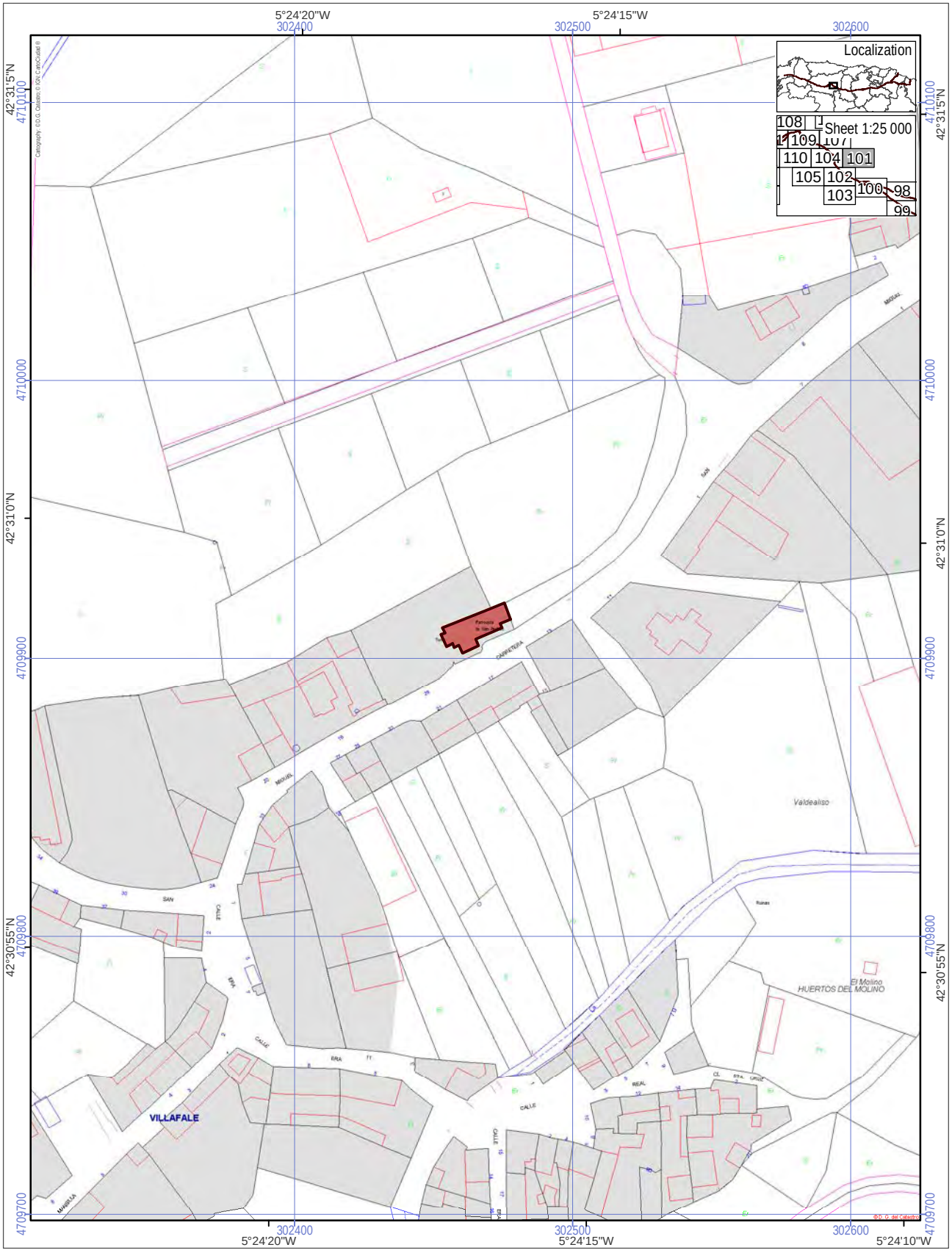

World Heritage Property
Route of Santiago de Compostela
Associated structures (0.0210 ha)
Buffer zone of the World Heritage Property

Scale 1:2 000
0 50 100 m
ETRS 1989, UTM Zone 30

N

ROUTE OF SANTIAGO DE COMPOSTELA. WORLD HERITAGE

Parish Church of San Andrés [1475]

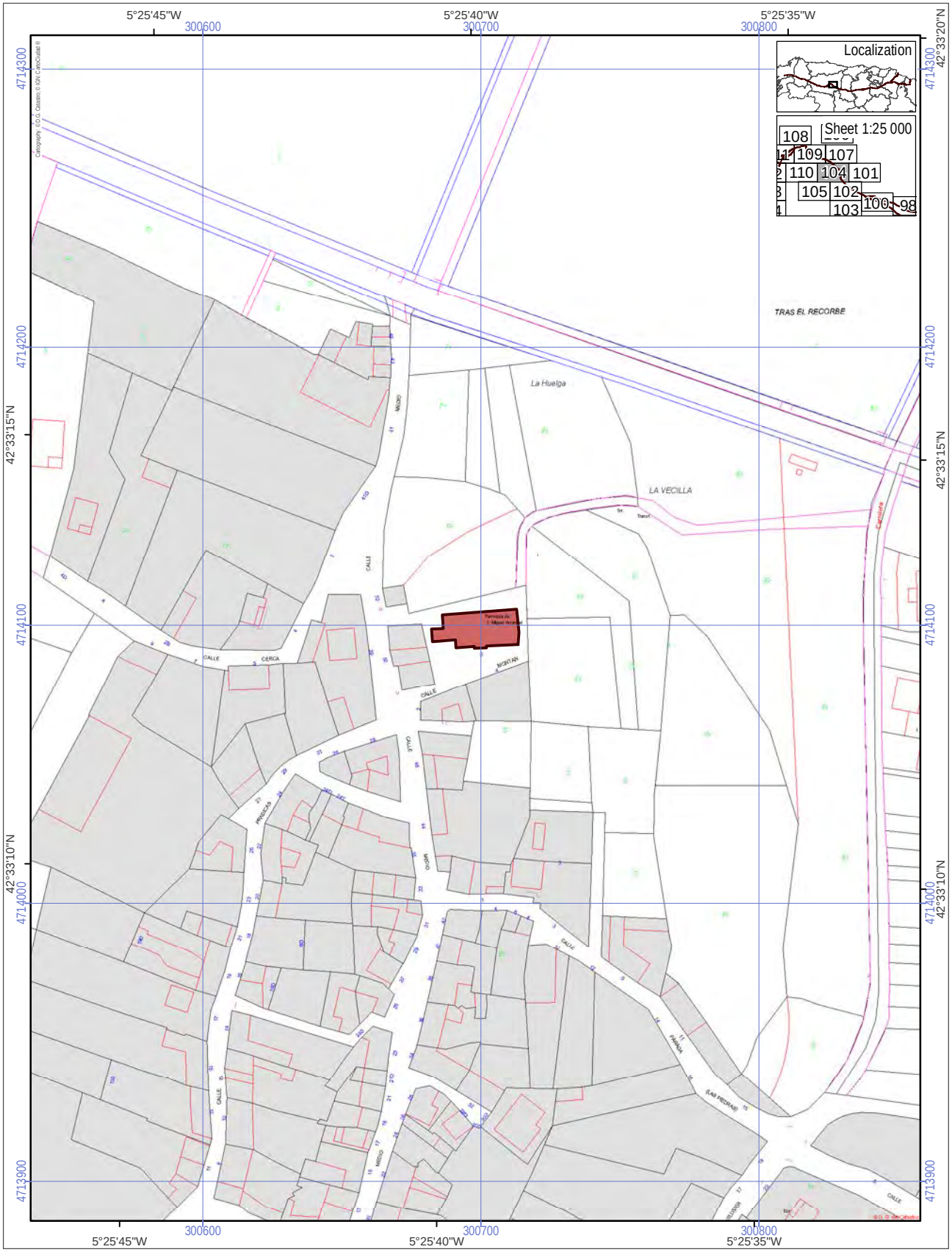

World Heritage Property
Route of Santiago de Compostela
Associated structures (0.0340 ha)
Buffer zone of the World Heritage Property

Scale 1:2 000
0 50 100 m
ETRS 1989, UTM Zone 30

N

ROUTE OF SANTIAGO DE COMPOSTELA. WORLD HERITAGE

Parish Church of El Carmen [1476]

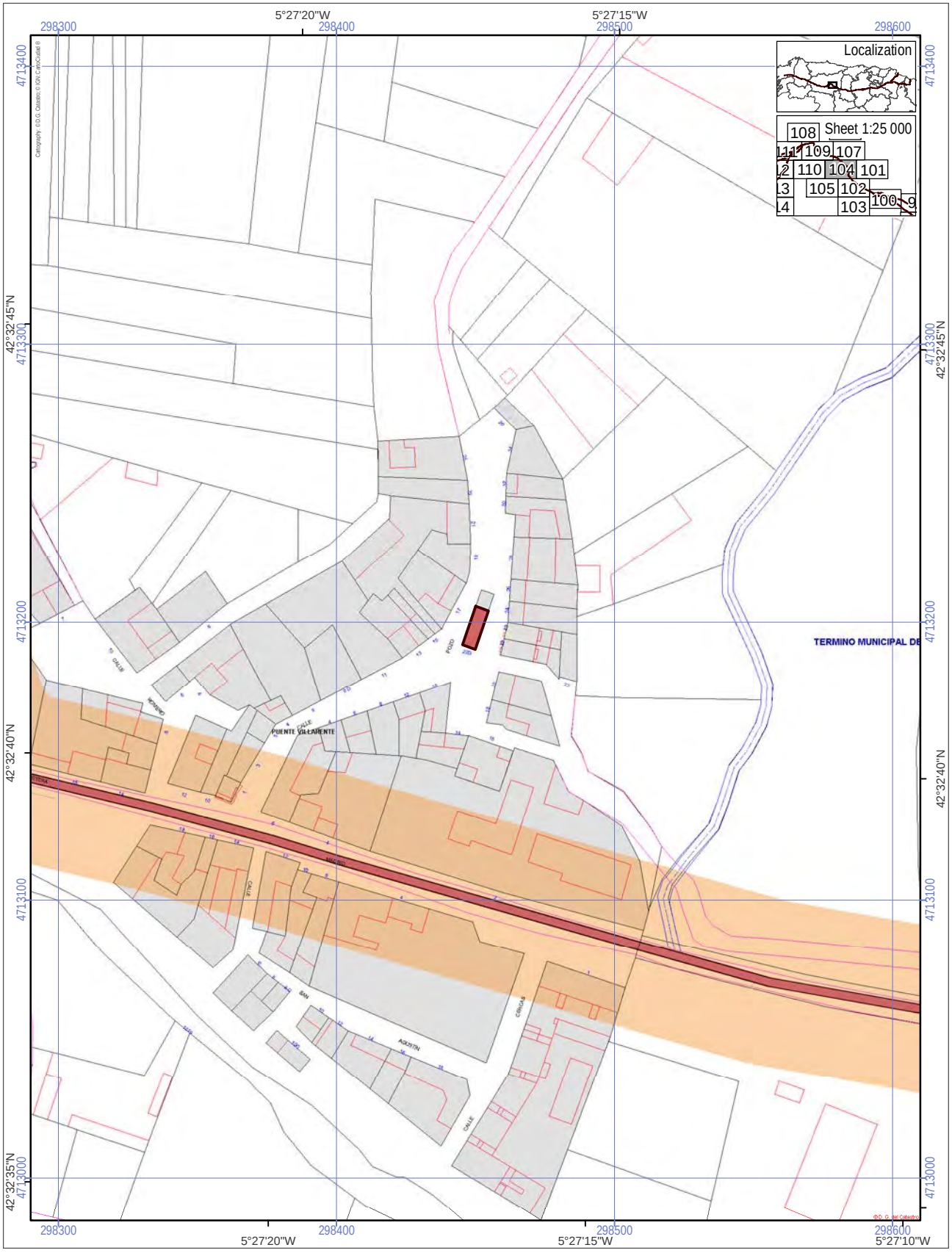

World Heritage Property
Route of Santiago de Compostela
Associated structures (0.0070 ha)
Buffer zone of the World Heritage Property

Scale 1:2 000

0 50 100 m

ETRS 1989, UTM Zone 30

N

ROUTE OF SANTIAGO DE COMPOSTELA. WORLD HERITAGE

Parish Church of San Pelayo [1477]

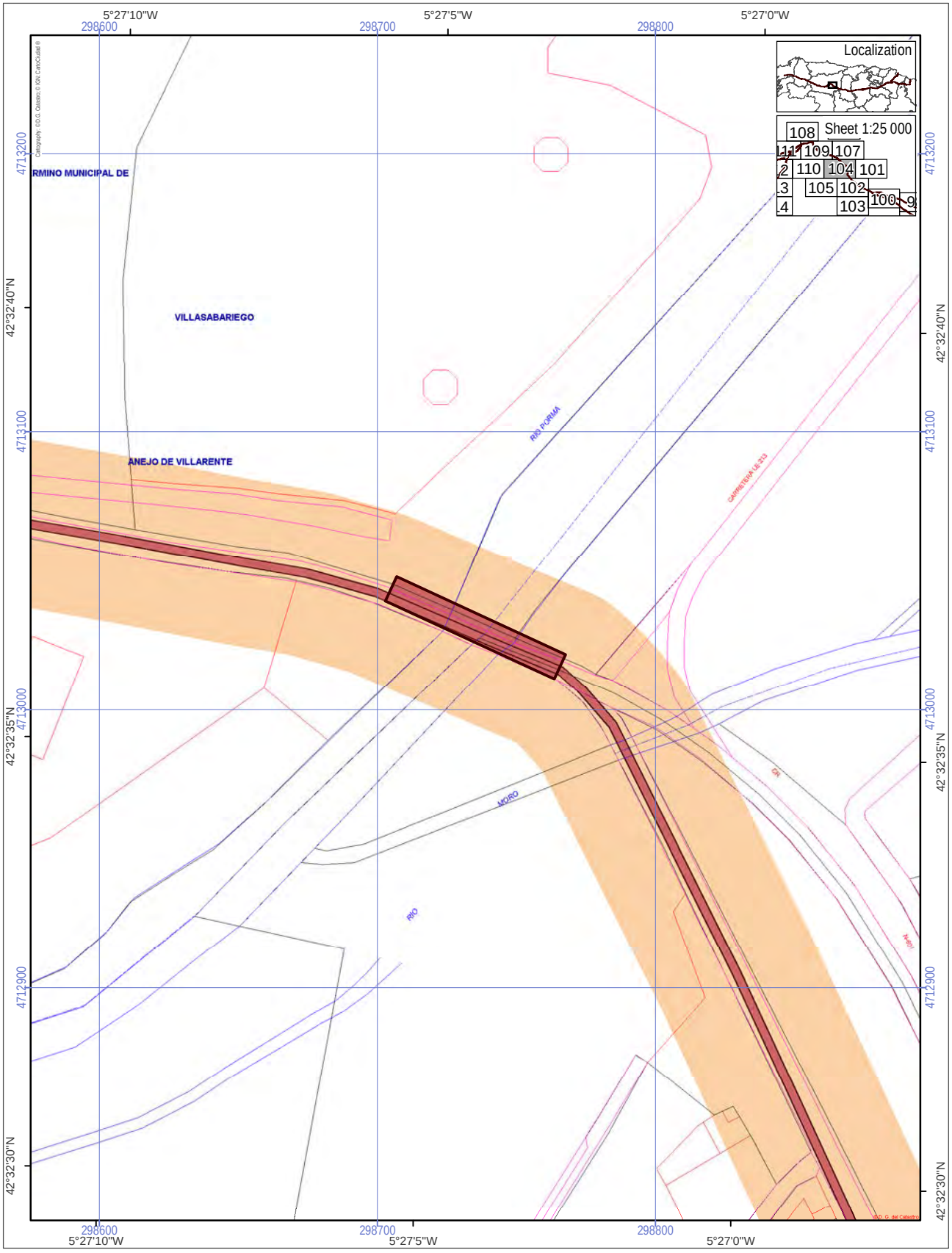

World Heritage Property
Route of Santiago de Compostela
Associated structures (0.0650 ha)
Buffer zone of the World Heritage Property

ROUTE OF SANTIAGO DE COMPOSTELA. WORLD HERITAGE

Bridge [1478]

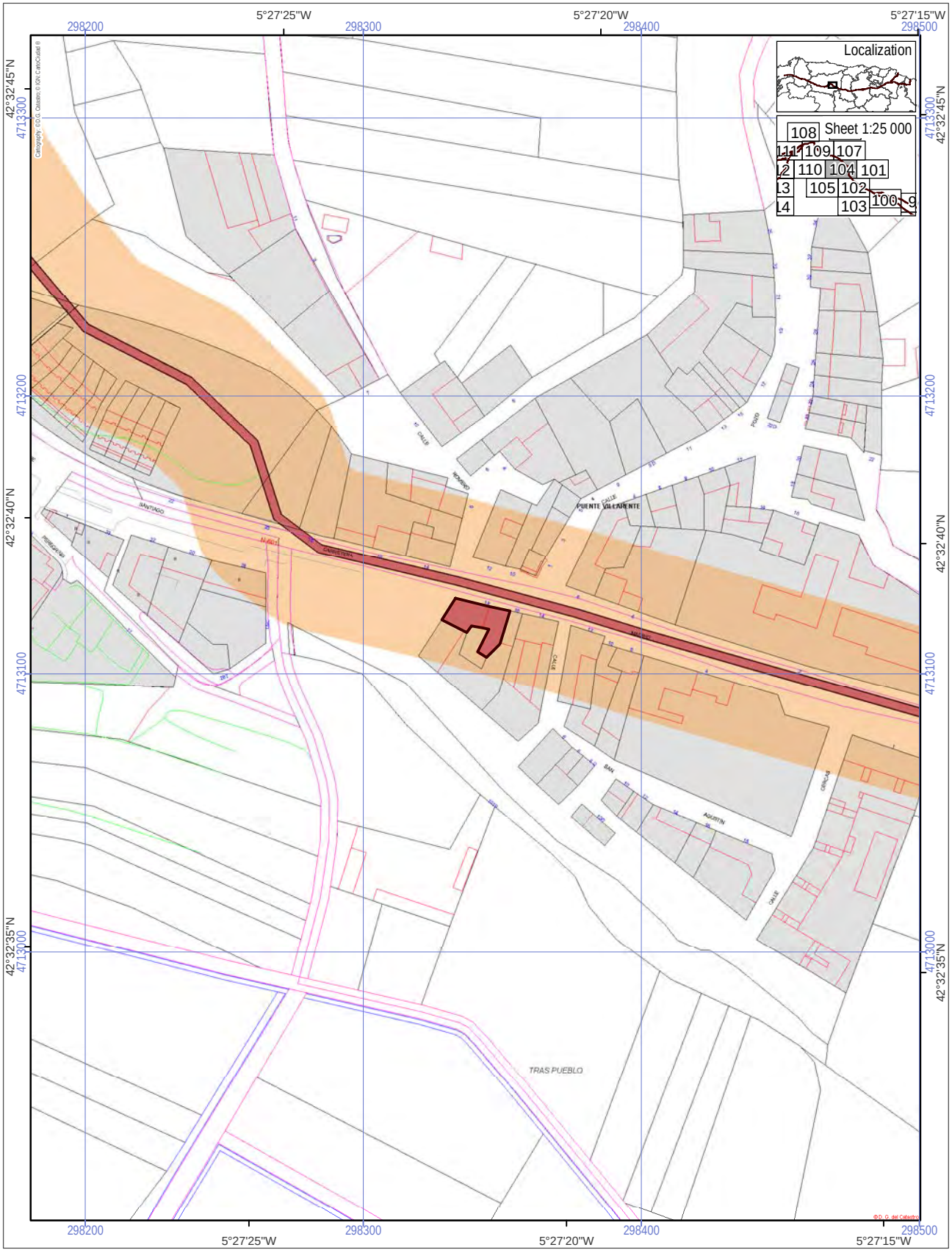

World Heritage Property
Route of Santiago de Compostela
Associated structures (0.0240 ha)
Buffer zone of the World Heritage Property

Scale 1:2 000

0 50 100 m

ETRS 1989, UTM Zone 30

N

ROUTE OF SANTIAGO DE COMPOSTELA. WORLD HERITAGE

Bridge Neighbourhood house [1479]

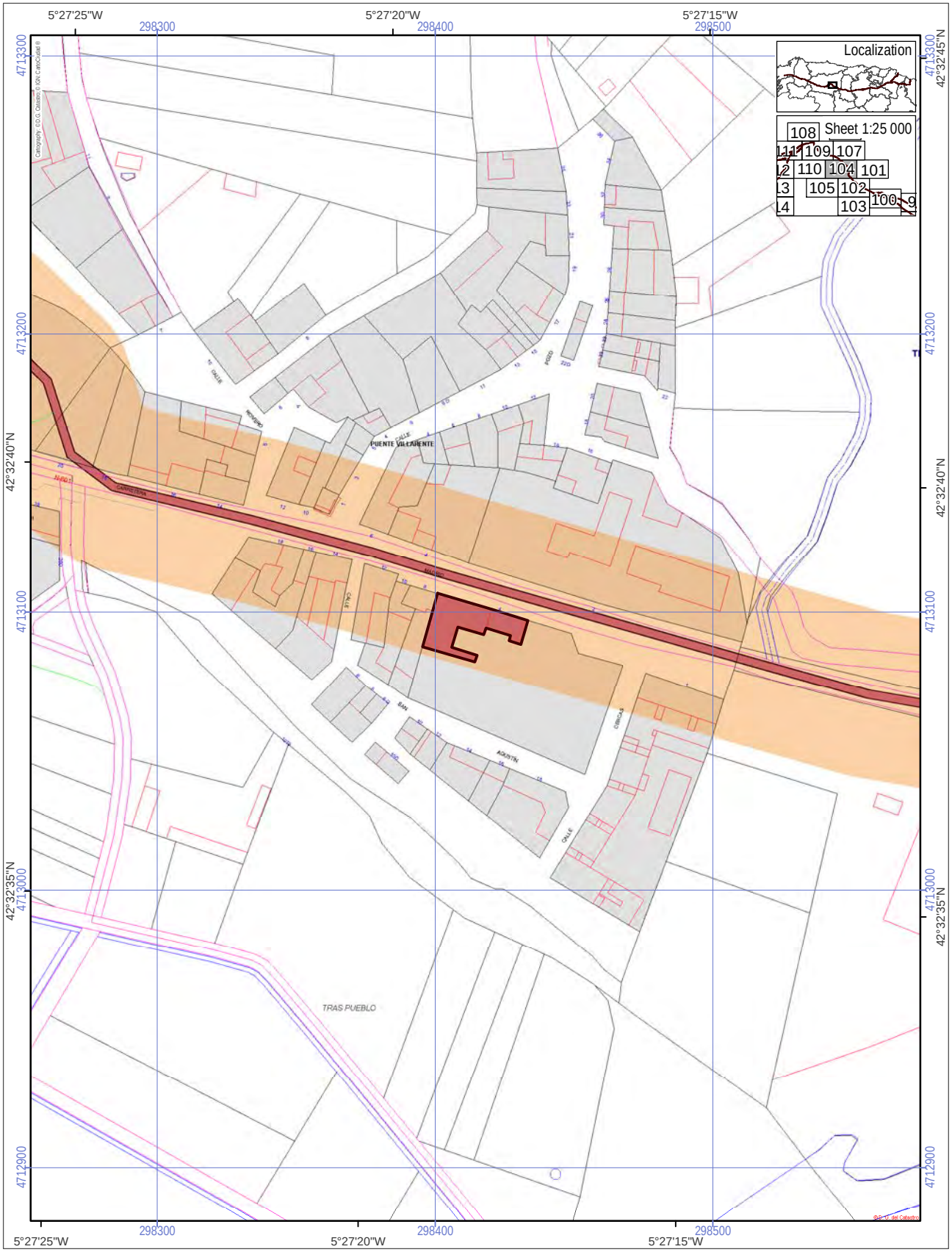

World Heritage Property
Route of Santiago de Compostela
Associated structures (0.0430 ha)
Buffer zone of the World Heritage Property

Scale 1:2 000
0 50 100 m
ETRS 1989, UTM Zone 30

N

ROUTE OF SANTIAGO DE COMPOSTELA. WORLD HERITAGE

Labradores Acomodados (affluent farmers) house [1480]

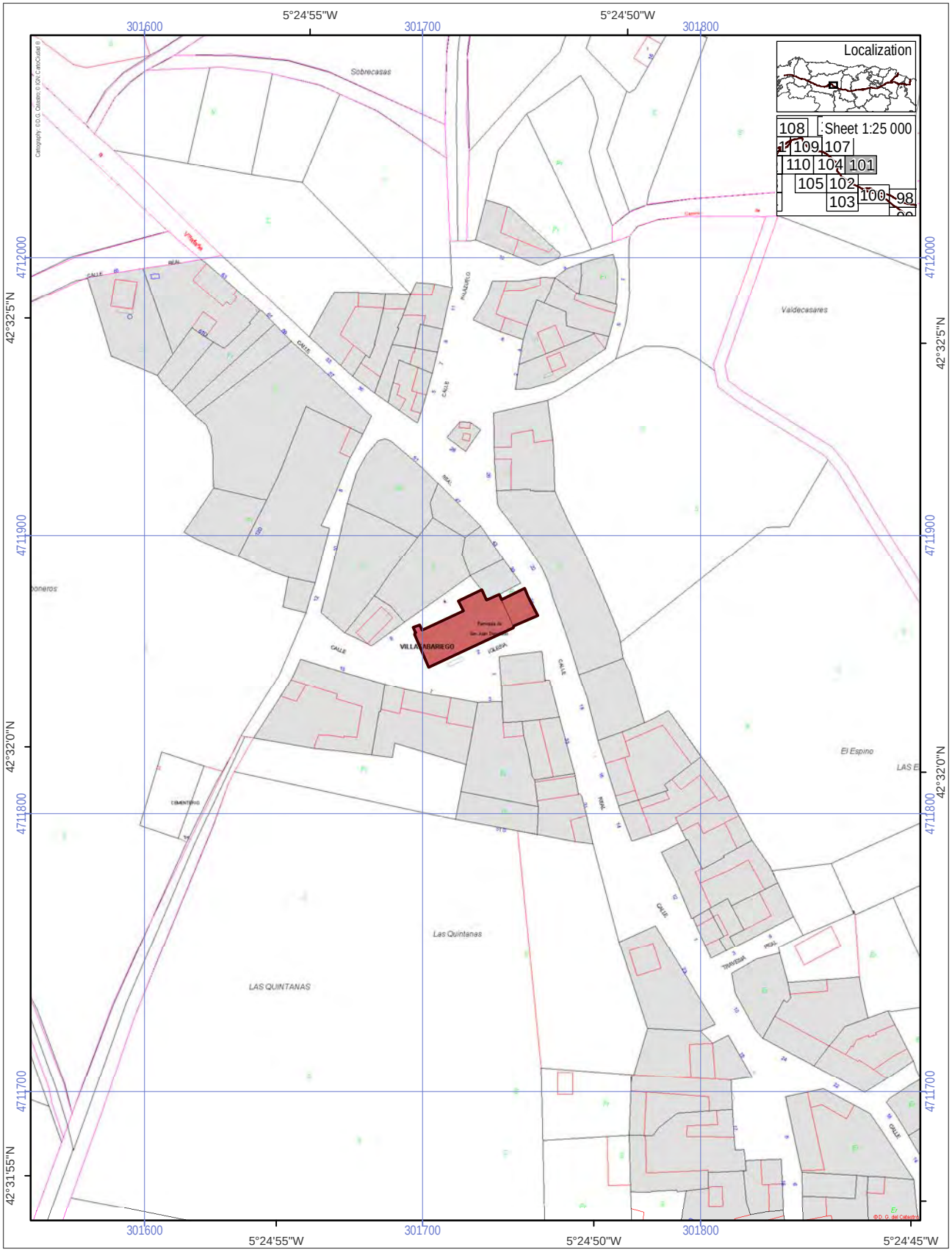

World Heritage Property
Route of Santiago de Compostela
Associated structures (0.0580 ha)
Buffer zone of the World Heritage Property

Scale 1:2 000
0 50 100 m
ETRS 1989, UTM Zone 30

N

ROUTE OF SANTIAGO DE COMPOSTELA. WORLD HERITAGE

Parish Church of San Juan Degollado [1481]

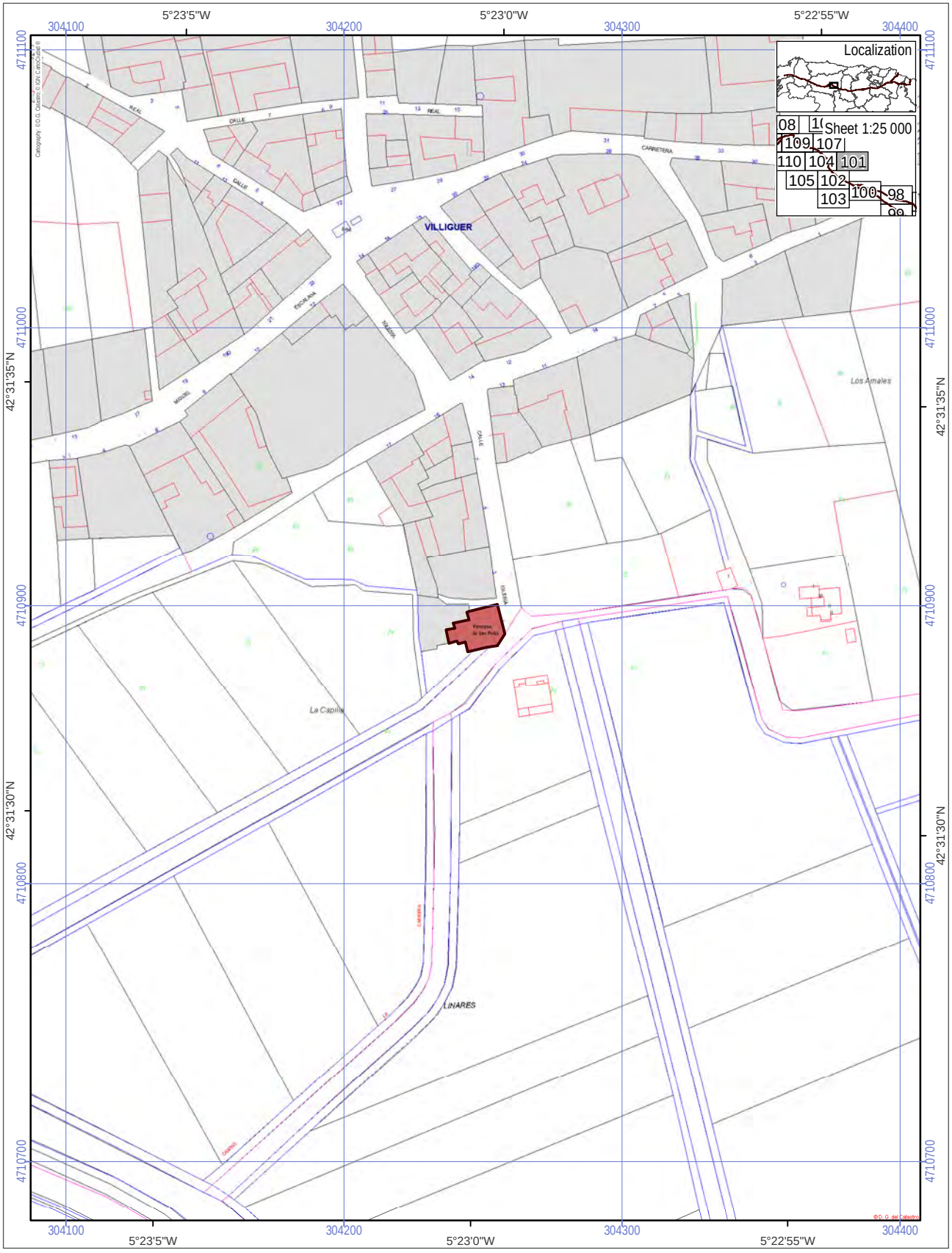

World Heritage Property
Route of Santiago de Compostela
Associated structures (0.0220 ha)
Buffer zone of the World Heritage Property

Scale 1:2 000
0 50 100 m
ETRS 1989, UTM Zone 30

N

ROUTE OF SANTIAGO DE COMPOSTELA. WORLD HERITAGE

Parish Church of San Pedro [1482]

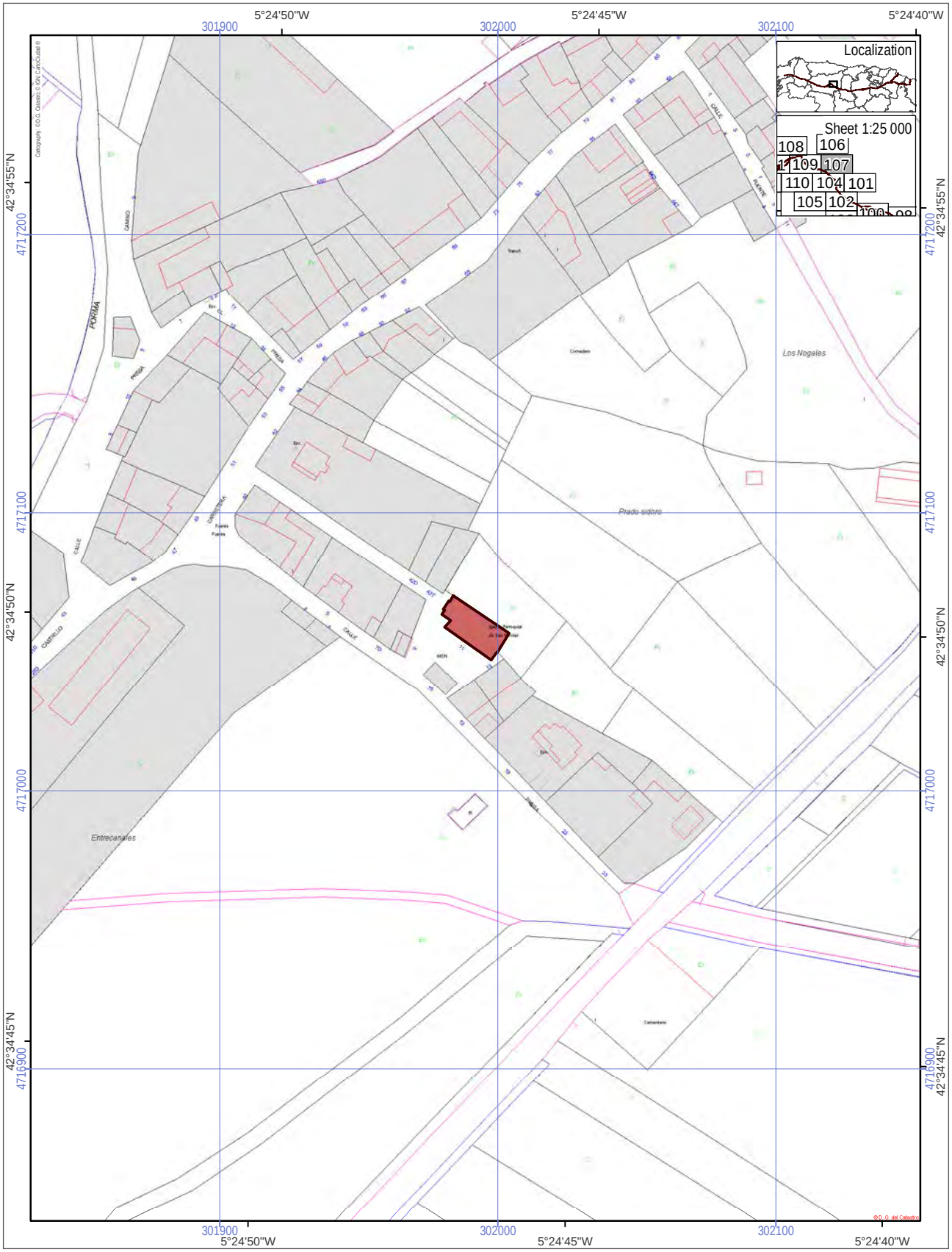

World Heritage Property
Route of Santiago de Compostela
Associated structures (0.0260 ha)
Buffer zone of the World Heritage Property

Scale 1:2 000

0 50 100 m

ETRS 1989, UTM Zone 30

N

ROUTE OF SANTIAGO DE COMPOSTELA. WORLD HERITAGE

Parish Church of San Nicolás [1483]

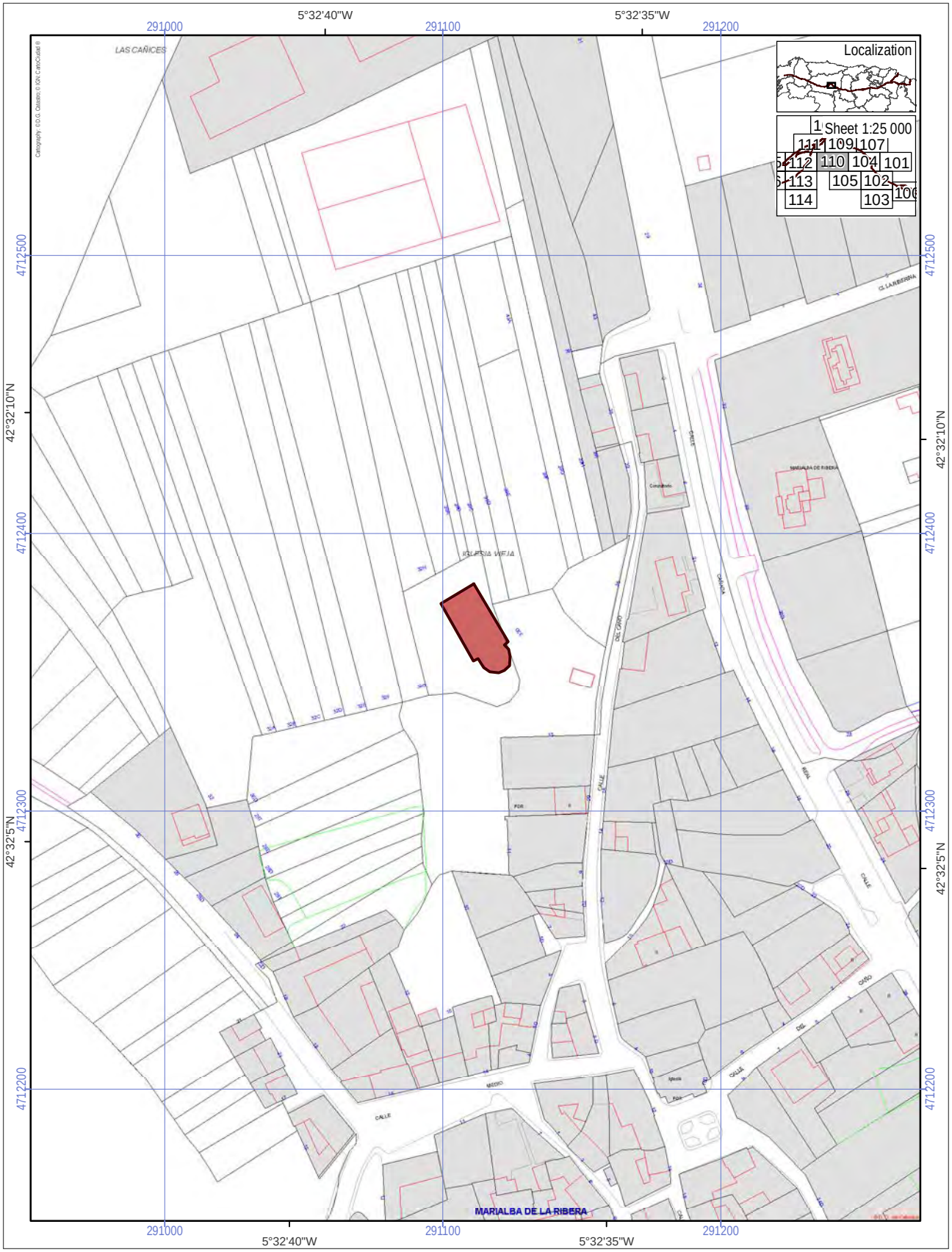

World Heritage Property
Route of Santiago de Compostela
Associated structures (0.0410 ha)
Buffer zone of the World Heritage Property

Scale 1:2 000
0 50 100 m
ETRS 1989, UTM Zone 30

N

ROUTE OF SANTIAGO DE COMPOSTELA. WORLD HERITAGE

Martyr Church (Mirialba de la Ribera) [1484]

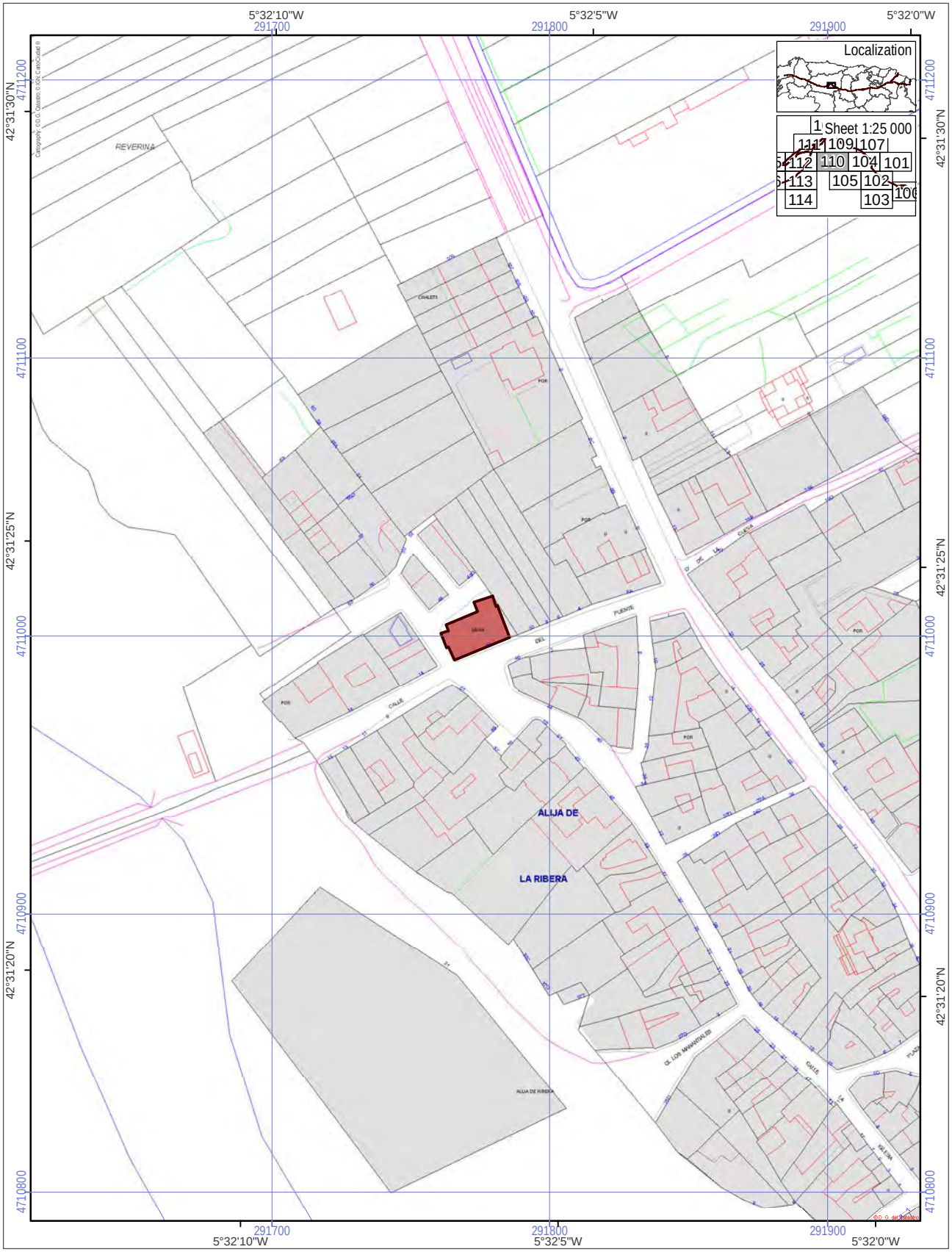

World Heritage Property
Route of Santiago de Compostela
Associated structures (0.0310 ha)
Buffer zone of the World Heritage Property

Scale 1:2 000
0 50 100 m
ETRS 1989, UTM Zone 30

N

ROUTE OF SANTIAGO DE COMPOSTELA. WORLD HERITAGE

Parish Church [1485]

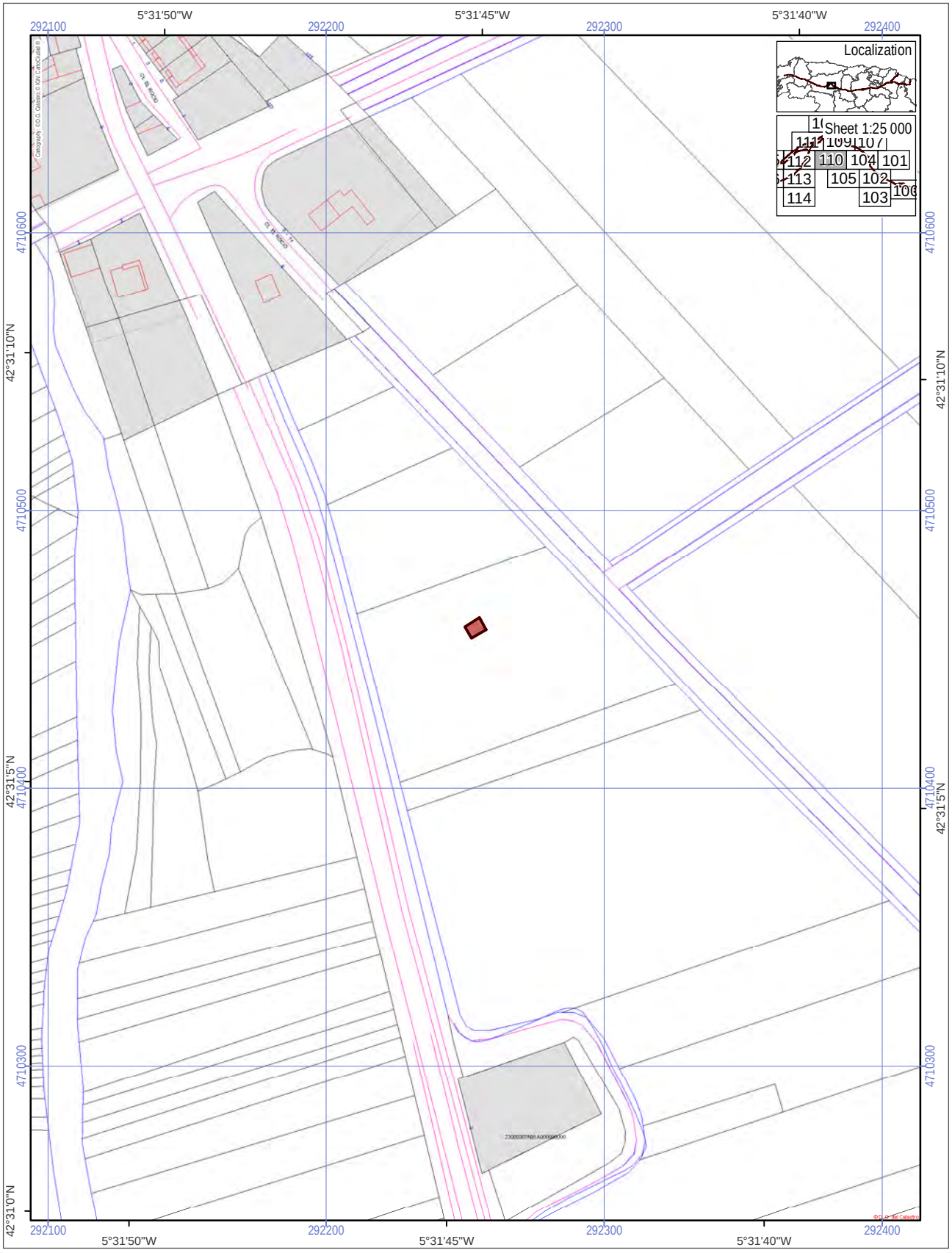

World Heritage Property
Route of Santiago de Compostela
Associated structures (0.0030 ha)
Buffer zone of the World Heritage Property

Scale 1:2 000
0 50 100 m
ETRS 1989, UTM Zone 30

N

ROUTE OF SANTIAGO DE COMPOSTELA. WORLD HERITAGE

Pidgeon house [1486]

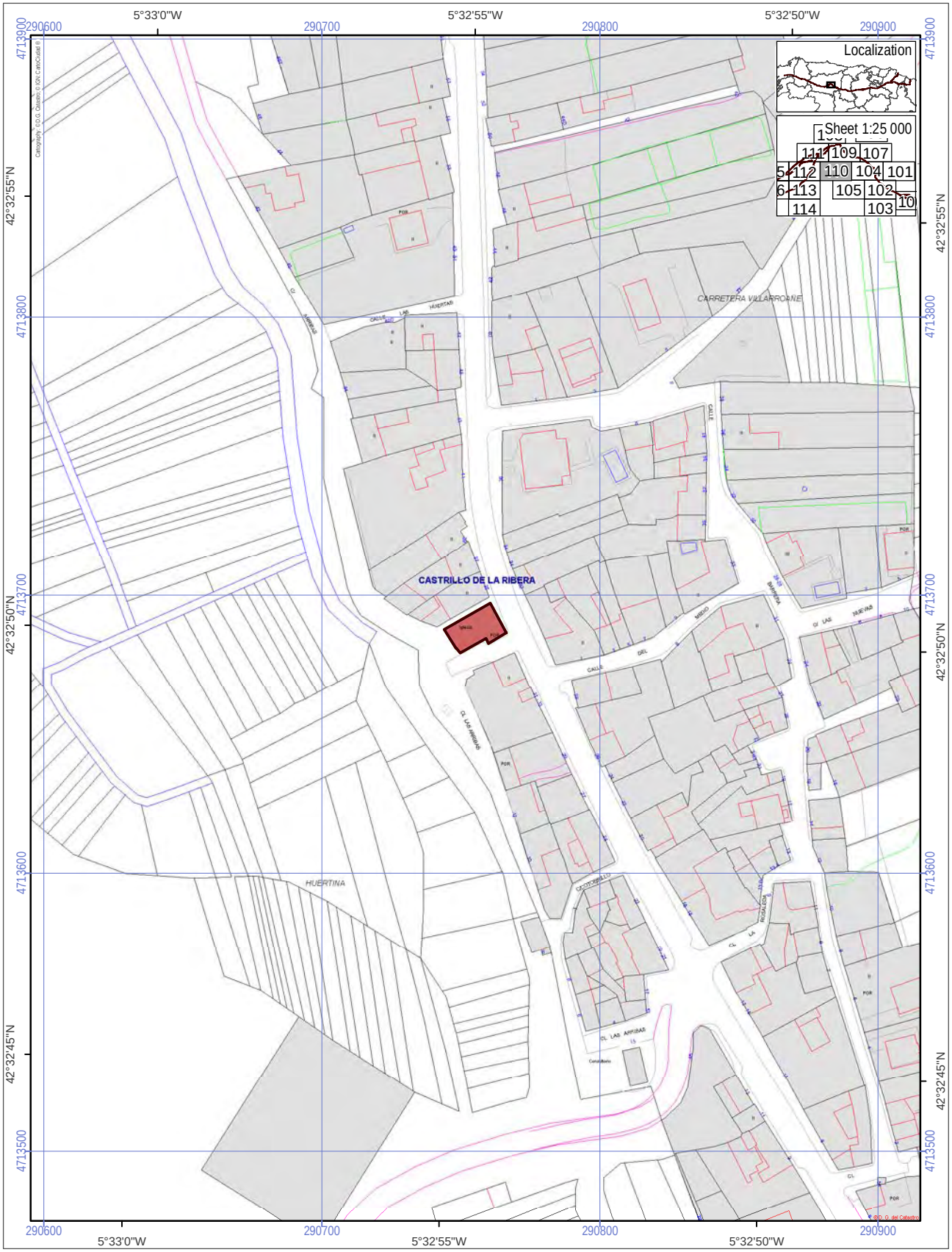

World Heritage Property
Route of Santiago de Compostela
Associated structures (0.0210 ha)
Buffer zone of the World Heritage Property

Scale 1:2 000
0 50 100 m
ETRS 1989, UTM Zone 30

N

ROUTE OF SANTIAGO DE COMPOSTELA. WORLD HERITAGE

Parish Church [1487]

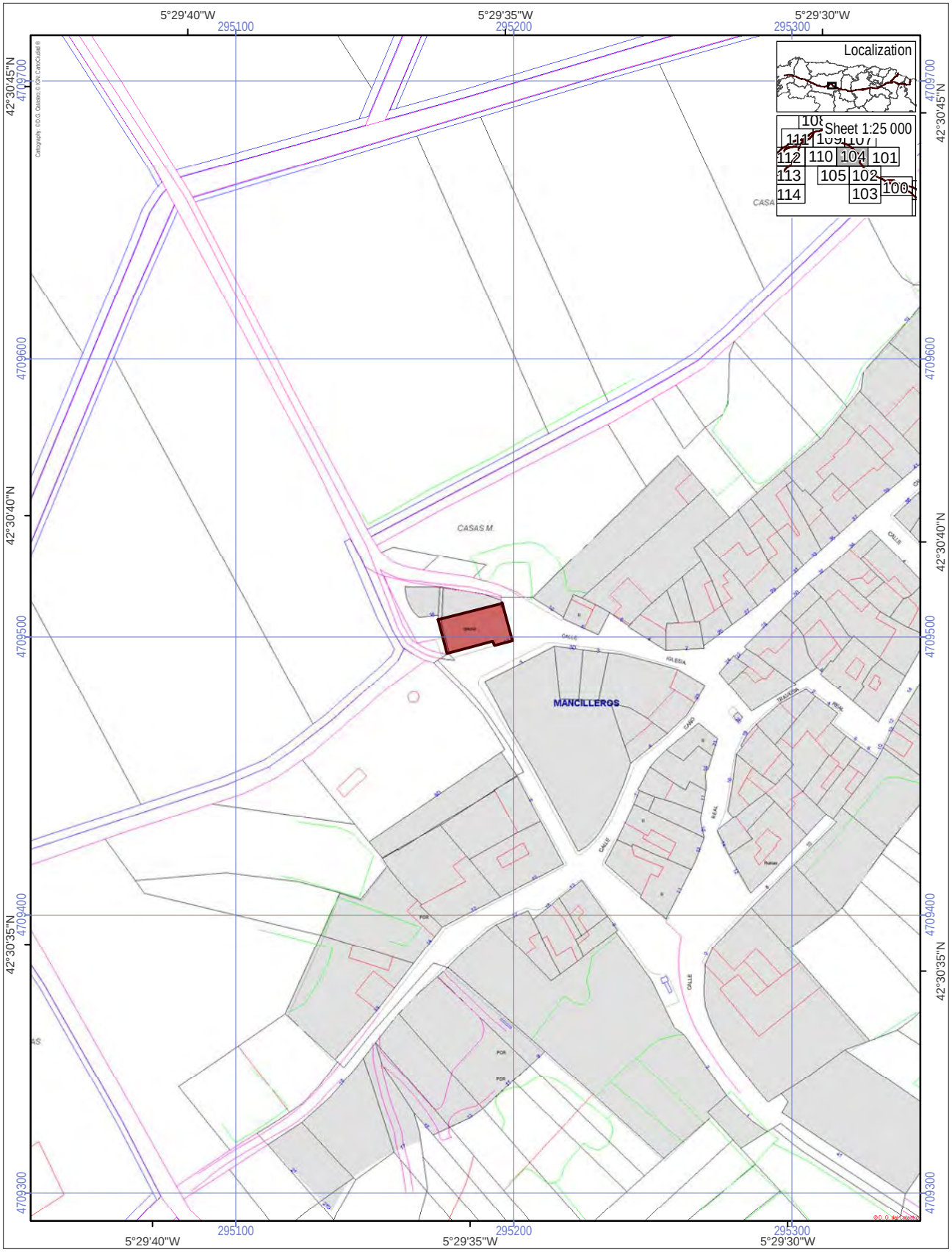

World Heritage Property
Route of Santiago de Compostela
Associated structures (0.0310 ha)
Buffer zone of the World Heritage Property

Scale 1:2 000
0 50 100 m
ETRS 1989, UTM Zone 30

N

ROUTE OF SANTIAGO DE COMPOSTELA. WORLD HERITAGE

Parish Church [1488]

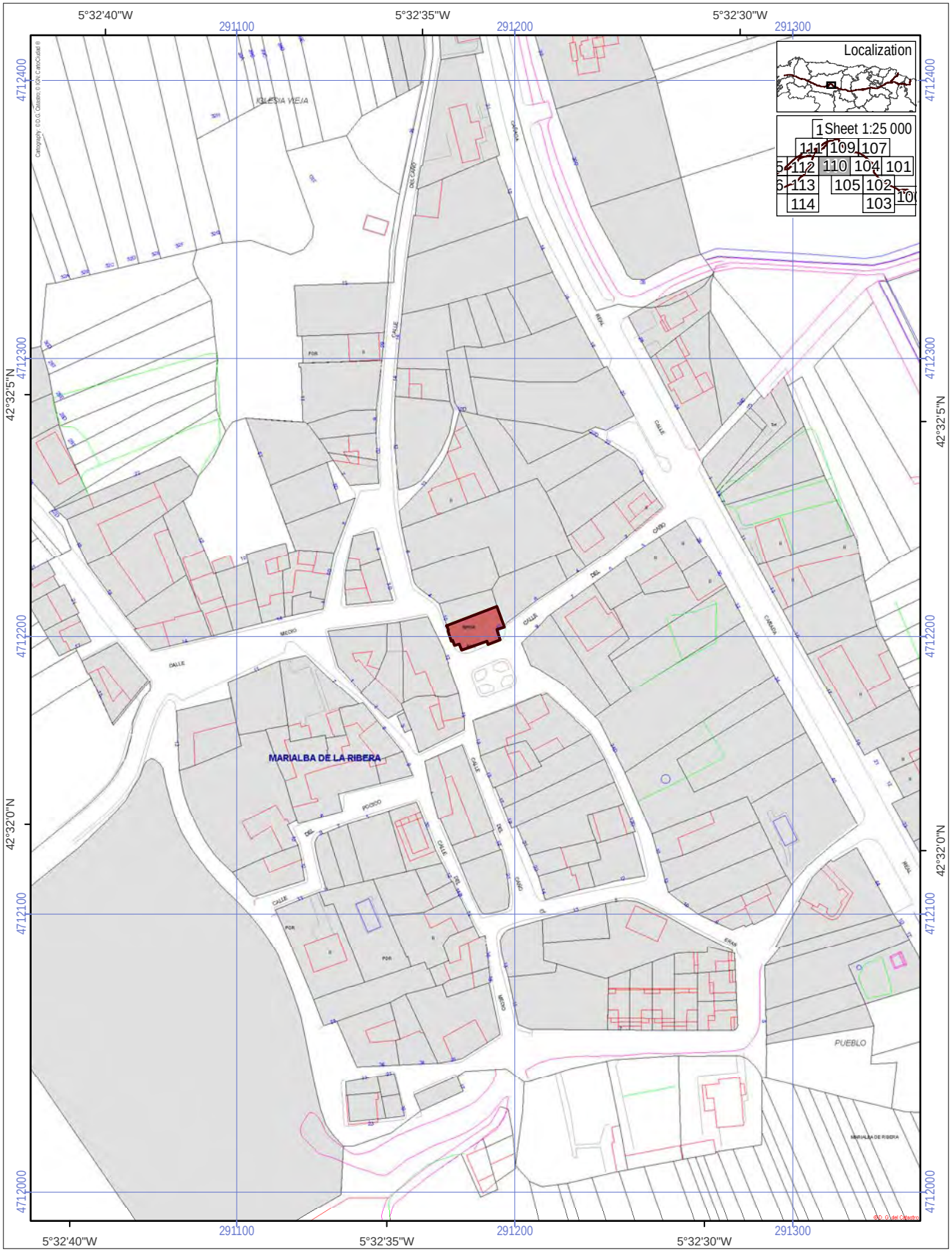

World Heritage Property
Route of Santiago de Compostela
Associated structures (0.0190 ha)
Buffer zone of the World Heritage Property

Scale 1:2 000
0 50 100 m
ETRS 1989, UTM Zone 30

N

ROUTE OF SANTIAGO DE COMPOSTELA. WORLD HERITAGE

Church of San Juan Evangelista [1489]

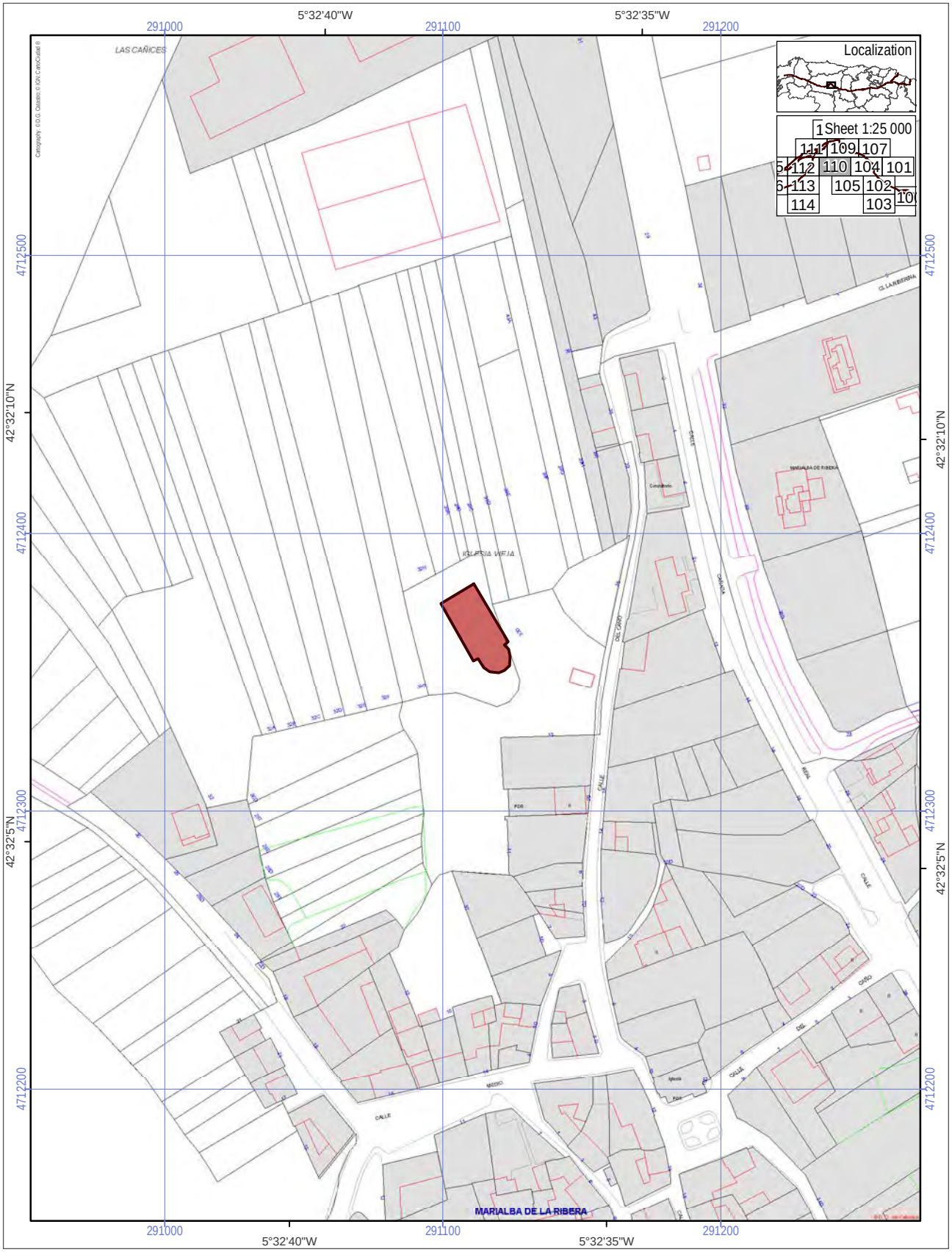

World Heritage Property
Route of Santiago de Compostela
Associated structures (0.1710 ha)
Buffer zone of the World Heritage Property

Scale 1:2 000

0 50 100 m

ETRS 1989, UTM Zone 30

N

ROUTE OF SANTIAGO DE COMPOSTELA. WORLD HERITAGE

Paleo-Christian Basilica ruins [1490]

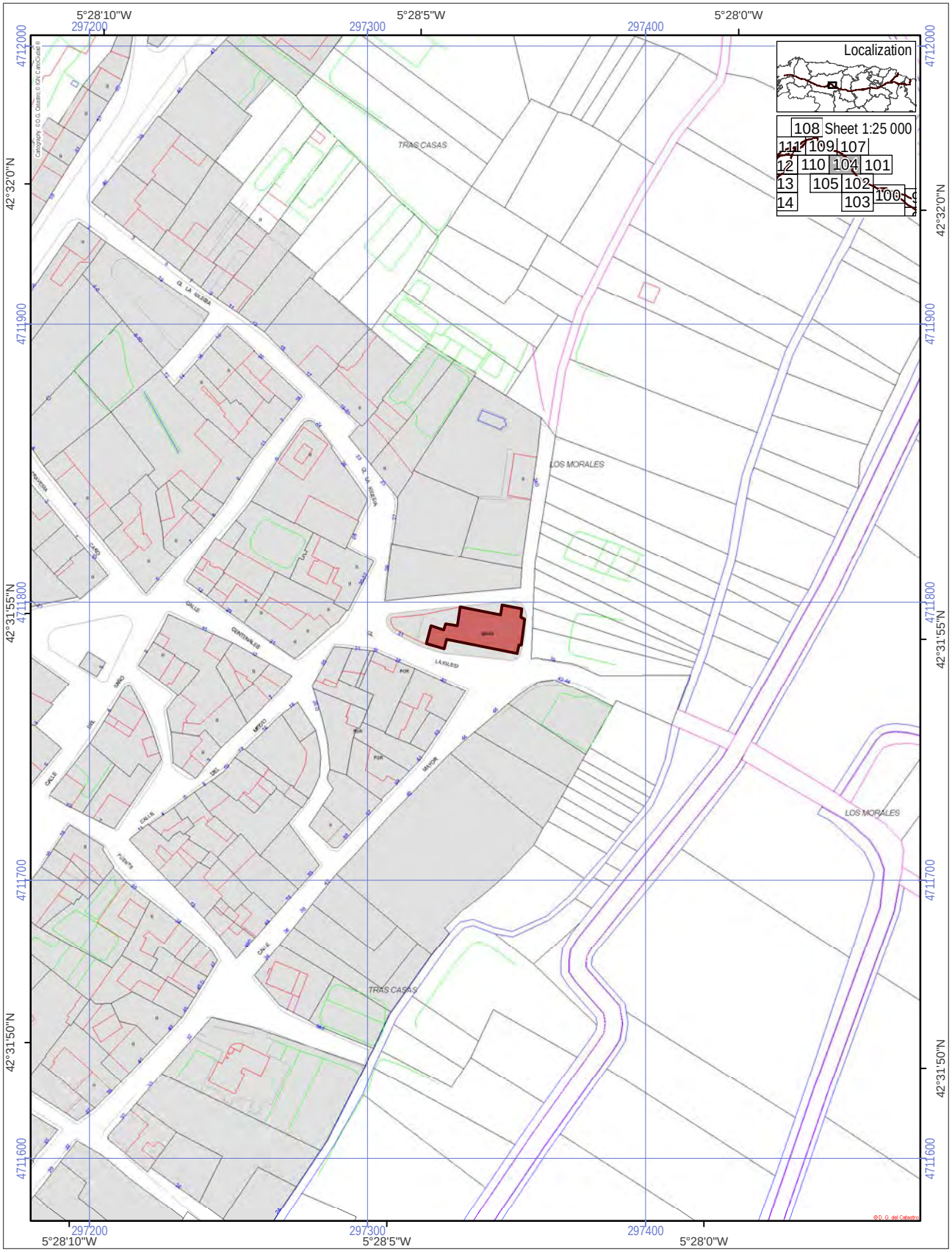

World Heritage Property
Route of Santiago de Compostela
Associated structures (0.0380 ha)
Buffer zone of the World Heritage Property

Scale 1:2 000
0 50 100 m
ETRS 1989, UTM Zone 30

N

ROUTE OF SANTIAGO DE COMPOSTELA. WORLD HERITAGE

Church of Our Lady of Las Nieves [1491]

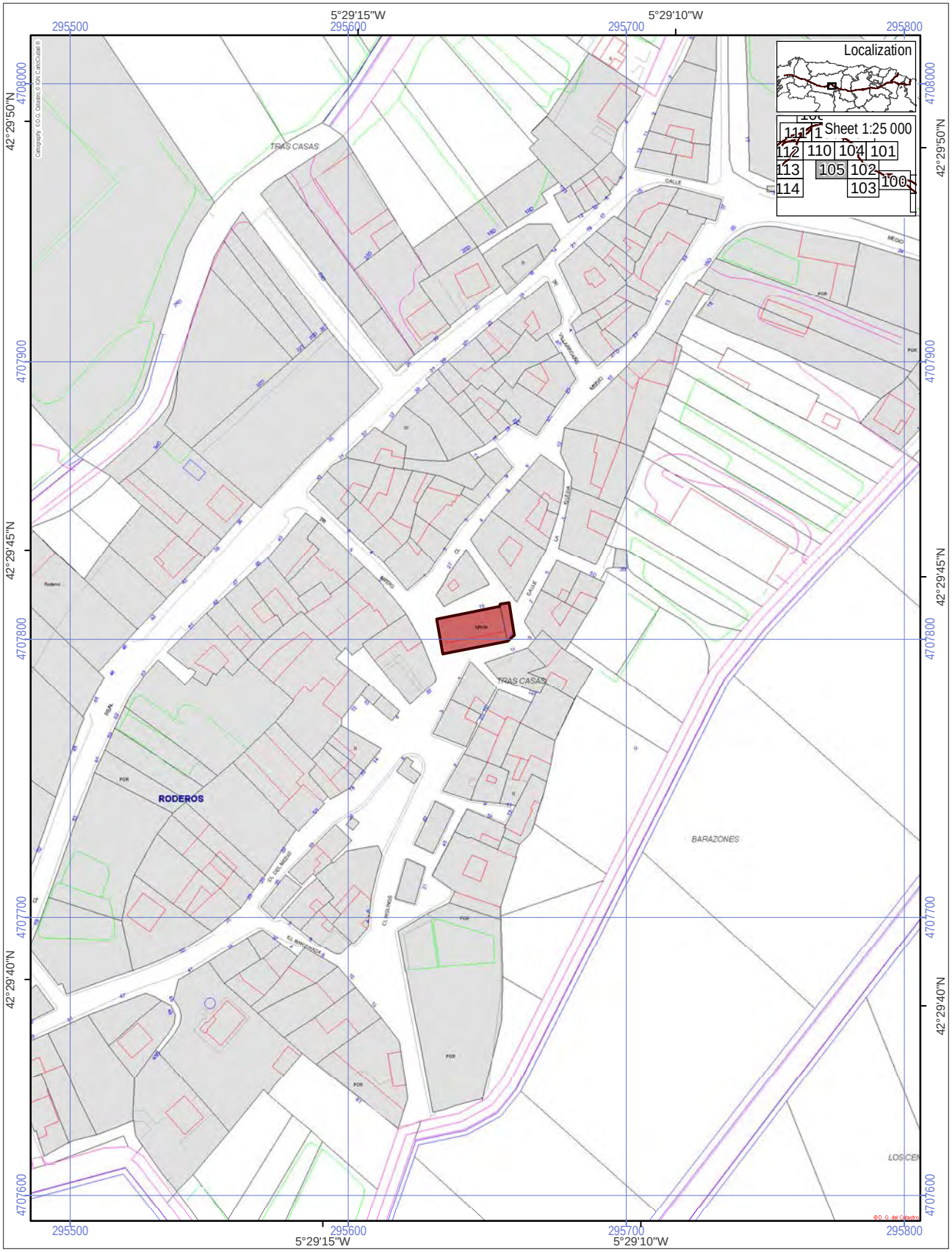

World Heritage Property
Route of Santiago de Compostela
Associated structures (0.0330 ha)
Buffer zone of the World Heritage Property

Scale 1:2 000
0 50 100 m
ETRS 1989, UTM Zone 30

N

ROUTE OF SANTIAGO DE COMPOSTELA. WORLD HERITAGE

Church of Our Lady Del Carmen [1492]

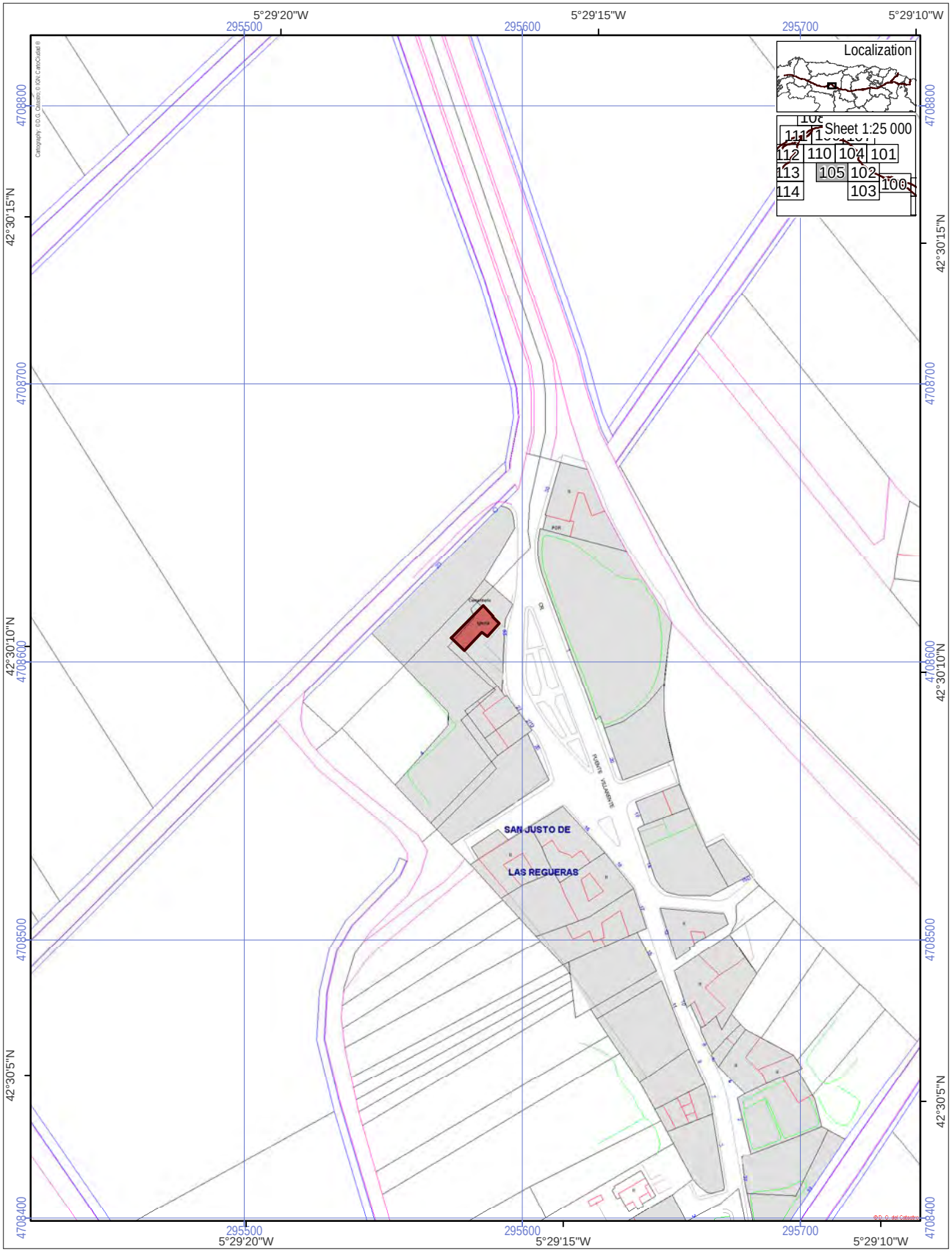

World Heritage Property
Route of Santiago de Compostela
Associated structures (0.0120 ha)
Buffer zone of the World Heritage Property

Scale 1:2 000
0 50 100 m
ETRS 1989, UTM Zone 30

N

ROUTE OF SANTIAGO DE COMPOSTELA. WORLD HERITAGE

Parish Church [1493]

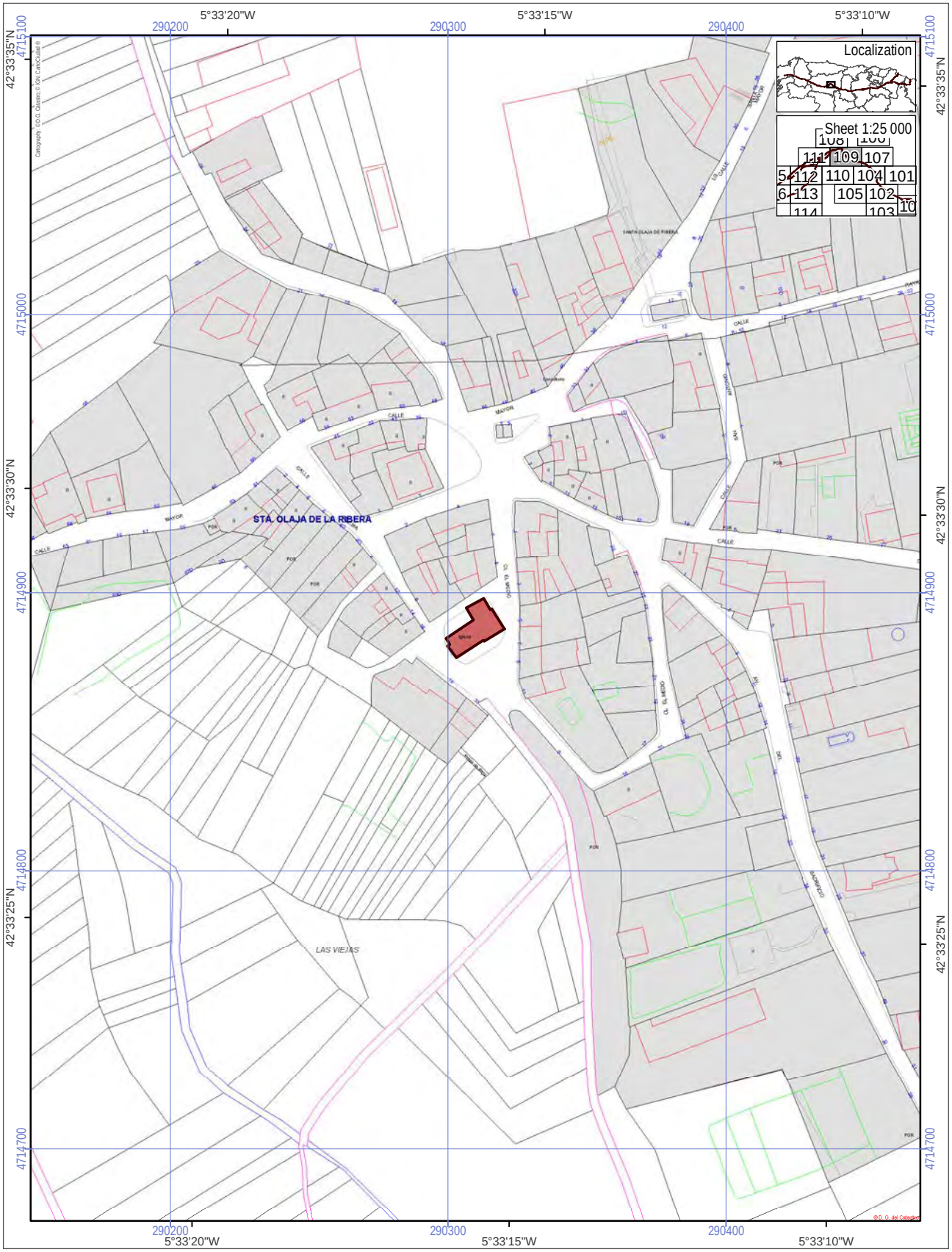

World Heritage Property
Route of Santiago de Compostela
Associated structures (0.0200 ha)
Buffer zone of the World Heritage Property

Scale 1:2 000
0 50 100 m
ETRS 1989, UTM Zone 30

N

ROUTE OF SANTIAGO DE COMPOSTELA. WORLD HERITAGE

Parish Church of Santa Eulalia [1494]

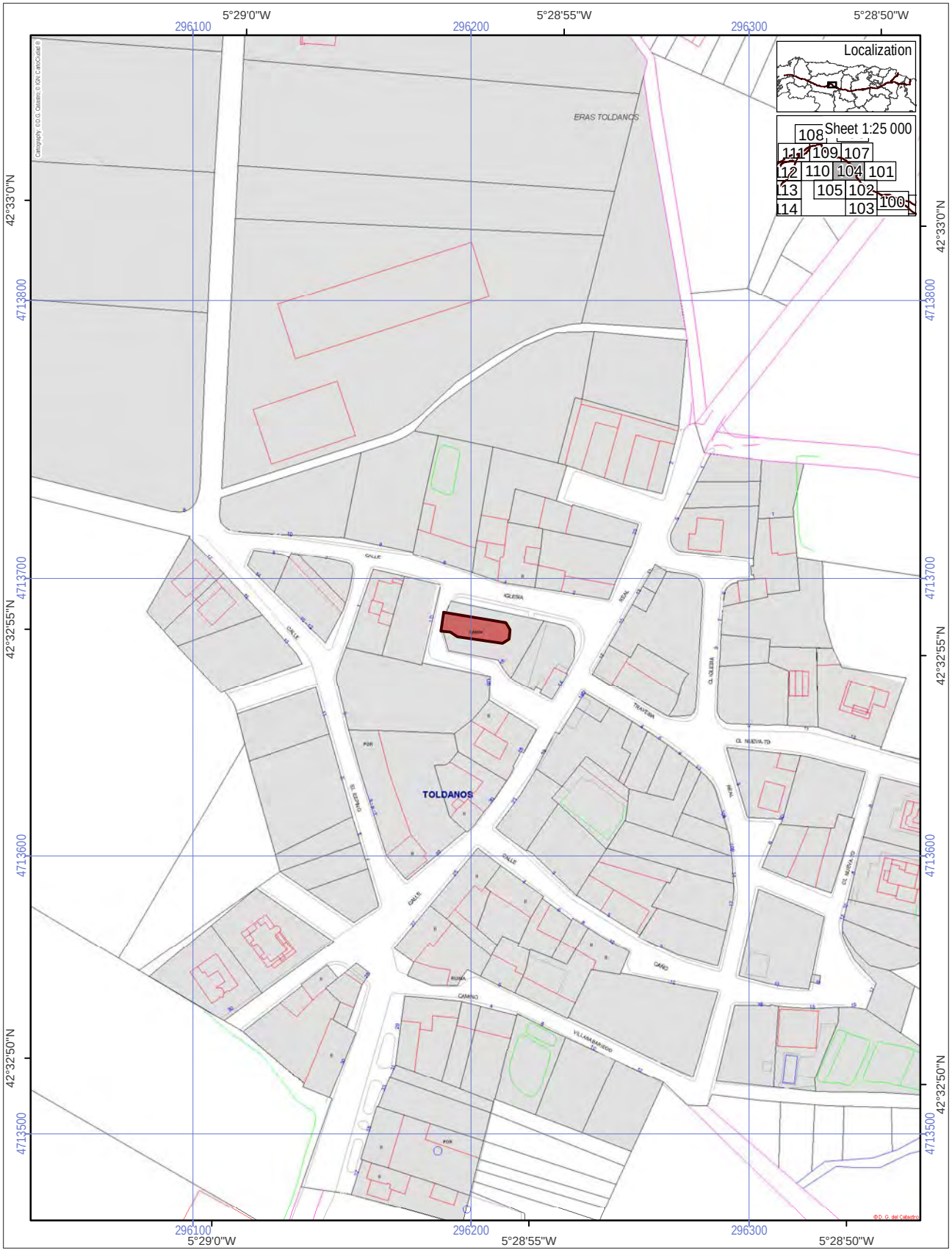

World Heritage Property
Route of Santiago de Compostela
Associated structures (0.0180 ha)
Buffer zone of the World Heritage Property

Scale 1:2 000
0 50 100 m
ETRS 1989, UTM Zone 30

N

ROUTE OF SANTIAGO DE COMPOSTELA. WORLD HERITAGE

Church Tower [1495]

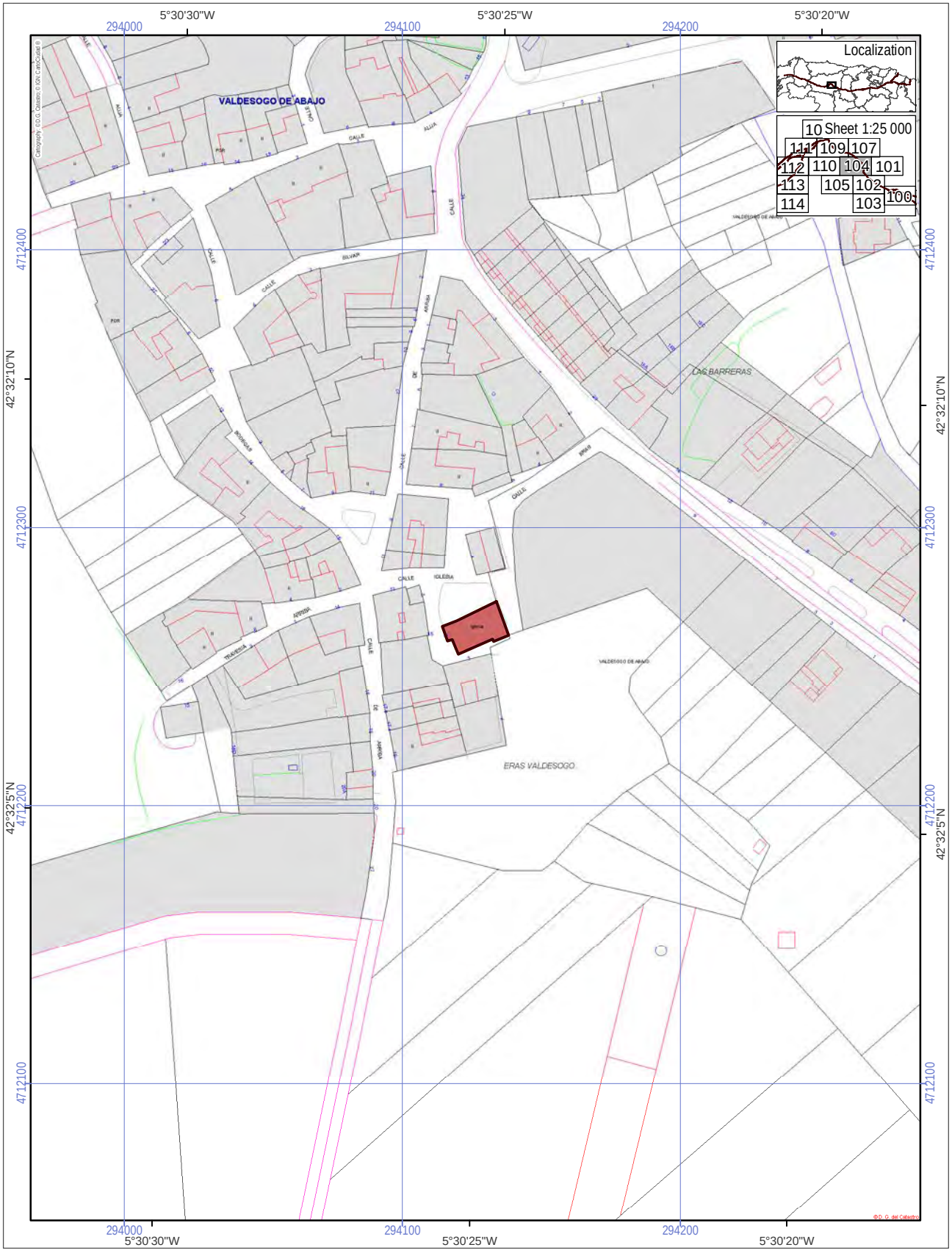

World Heritage Property
Route of Santiago de Compostela
Associated structures (0.0240 ha)
Buffer zone of the World Heritage Property

Scale 1:2 000
0 50 100 m
ETRS 1989, UTM Zone 30

N

ROUTE OF SANTIAGO DE COMPOSTELA. WORLD HERITAGE

Parish Church of Santo Tomás [1496]

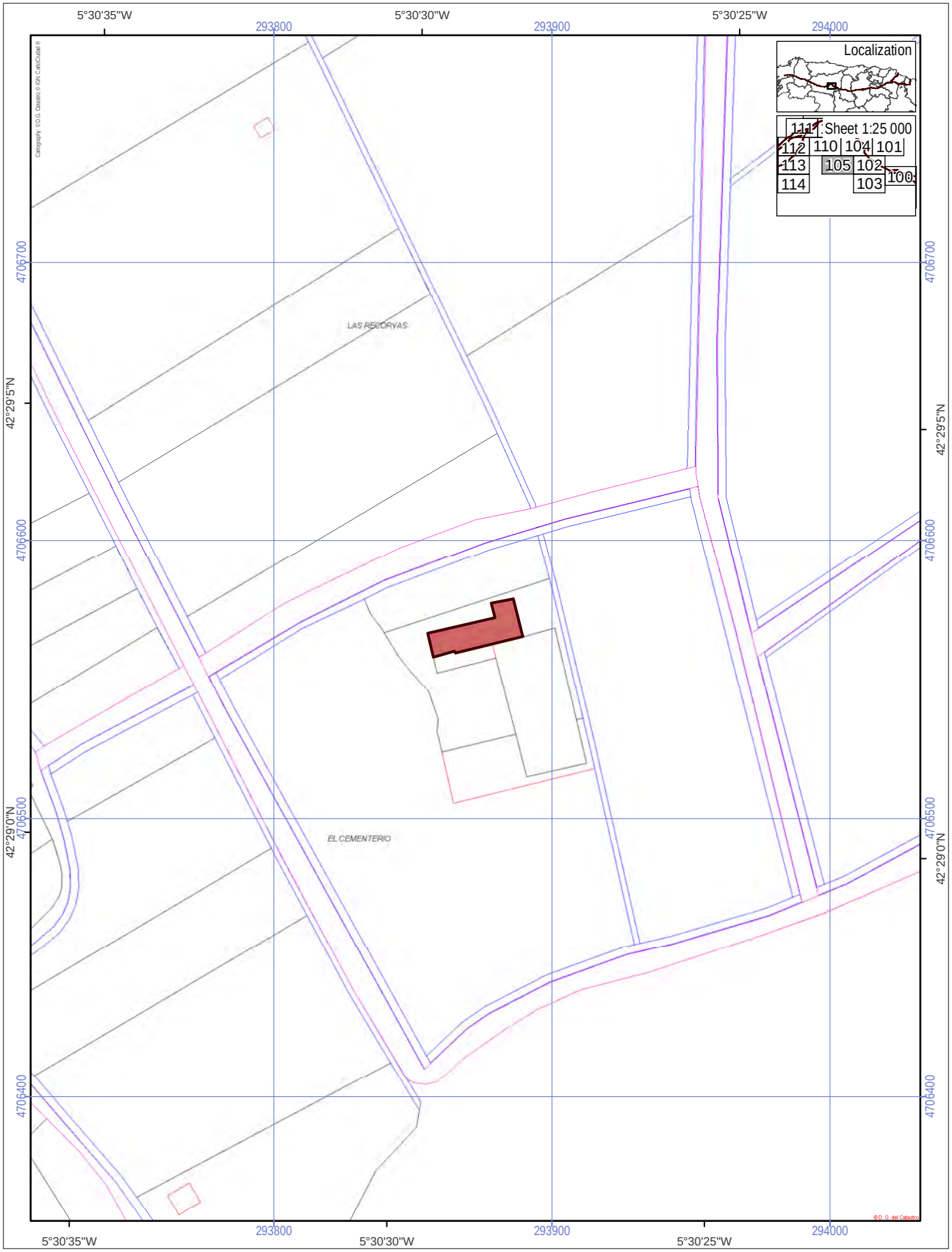

World Heritage Property
Route of Santiago de Compostela
Associated structures (0.0340 ha)
Buffer zone of the World Heritage Property

Scale 1:2 000
0 50 100 m
ETRS 1989, UTM Zone 30

N

ROUTE OF SANTIAGO DE COMPOSTELA. WORLD HERITAGE

Parish Church [1497]

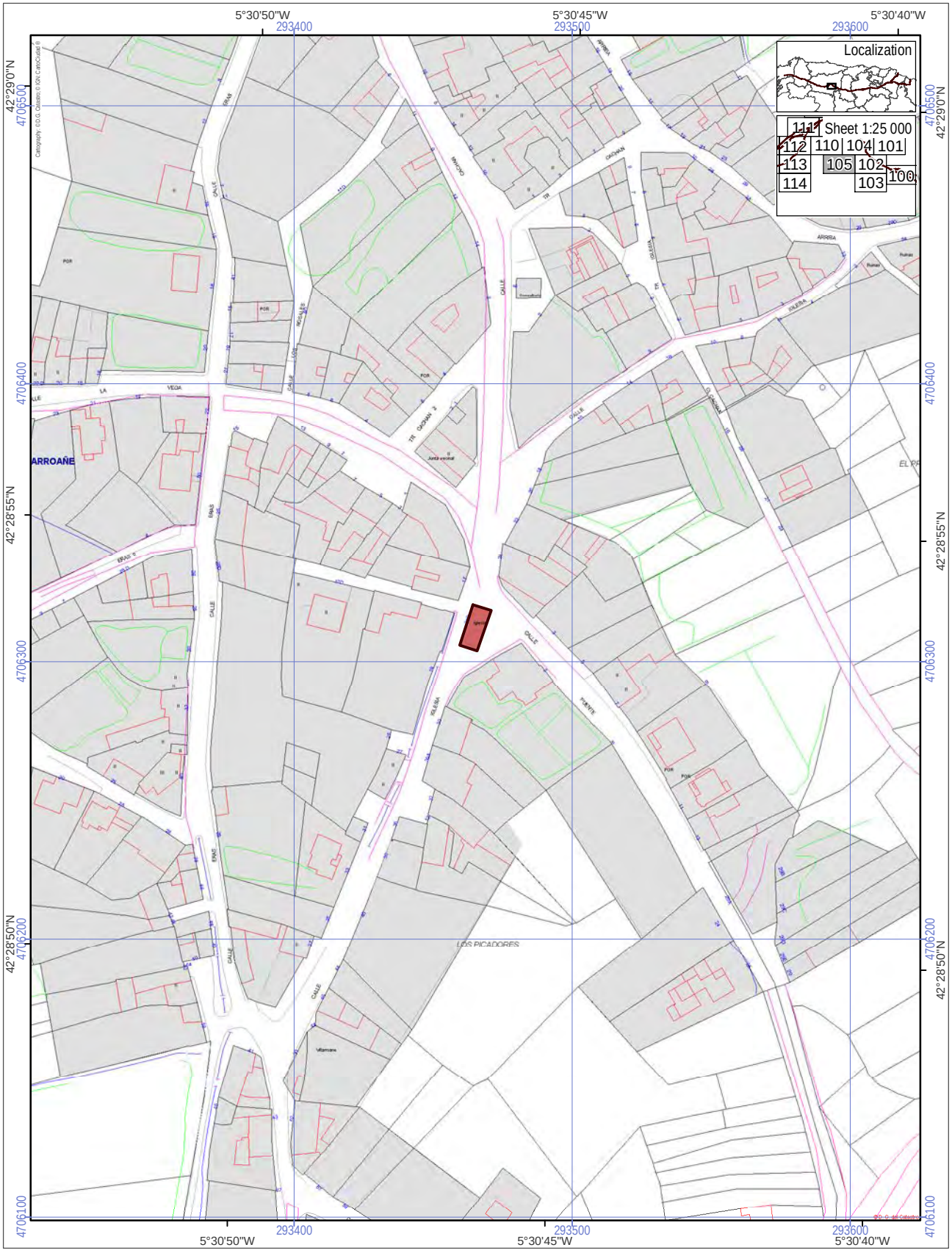

World Heritage Property
Route of Santiago de Compostela
Associated structures (0.0100 ha)
Buffer zone of the World Heritage Property

Scale 1:2 000
0 50 100 m
ETRS 1989, UTM Zone 30

N

ROUTE OF SANTIAGO DE COMPOSTELA. WORLD HERITAGE

Hermitage of Virgen de La Dolorosa (Our Lady of the Sorrows) [1498]

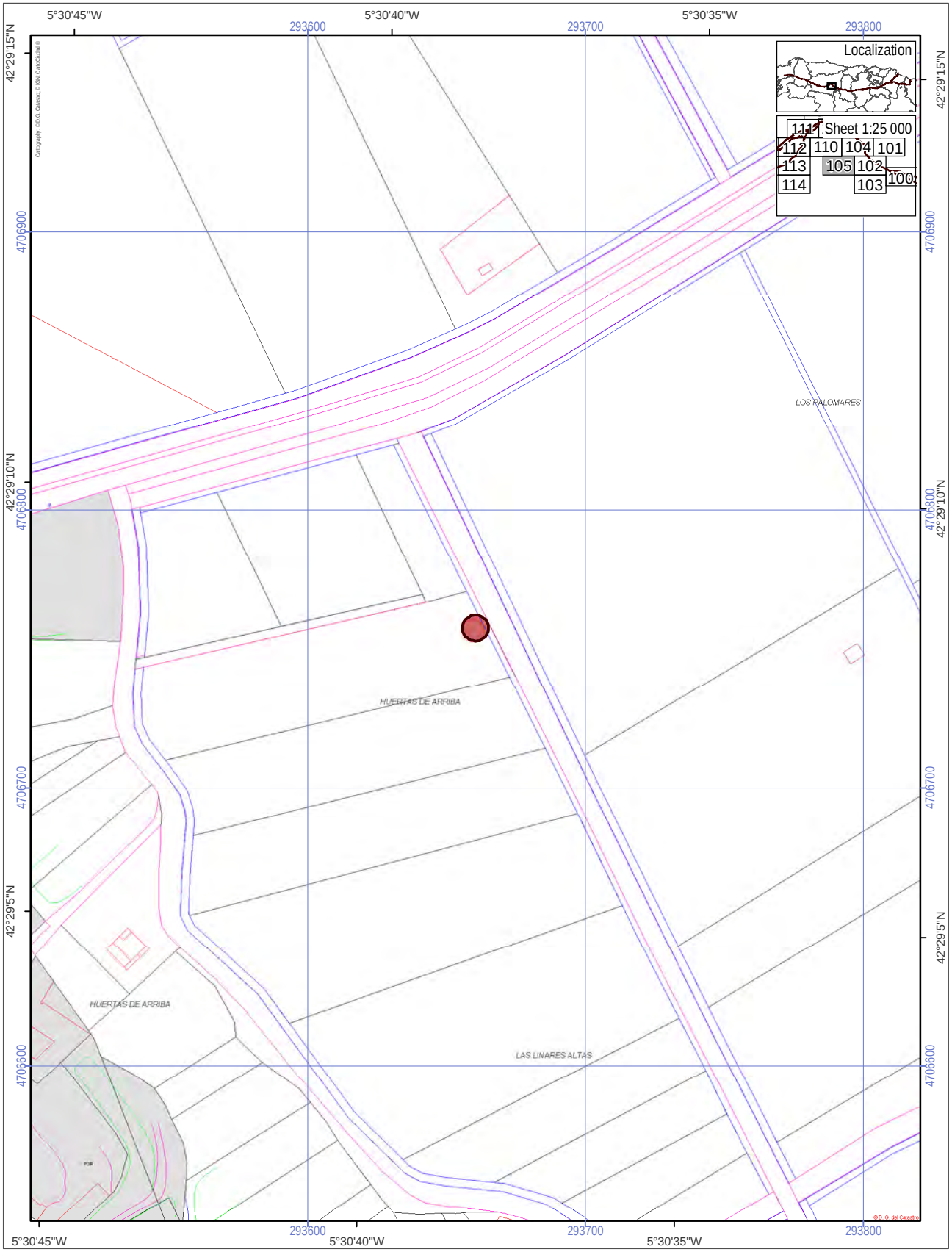

World Heritage Property
Route of Santiago de Compostela
Associated structures (0.0070 ha)
Buffer zone of the World Heritage Property

Scale 1:2 000
0 50 100 m
ETRS 1989, UTM Zone 30

N

ROUTE OF SANTIAGO DE COMPOSTELA. WORLD HERITAGE

Pidgeon houses [1499]

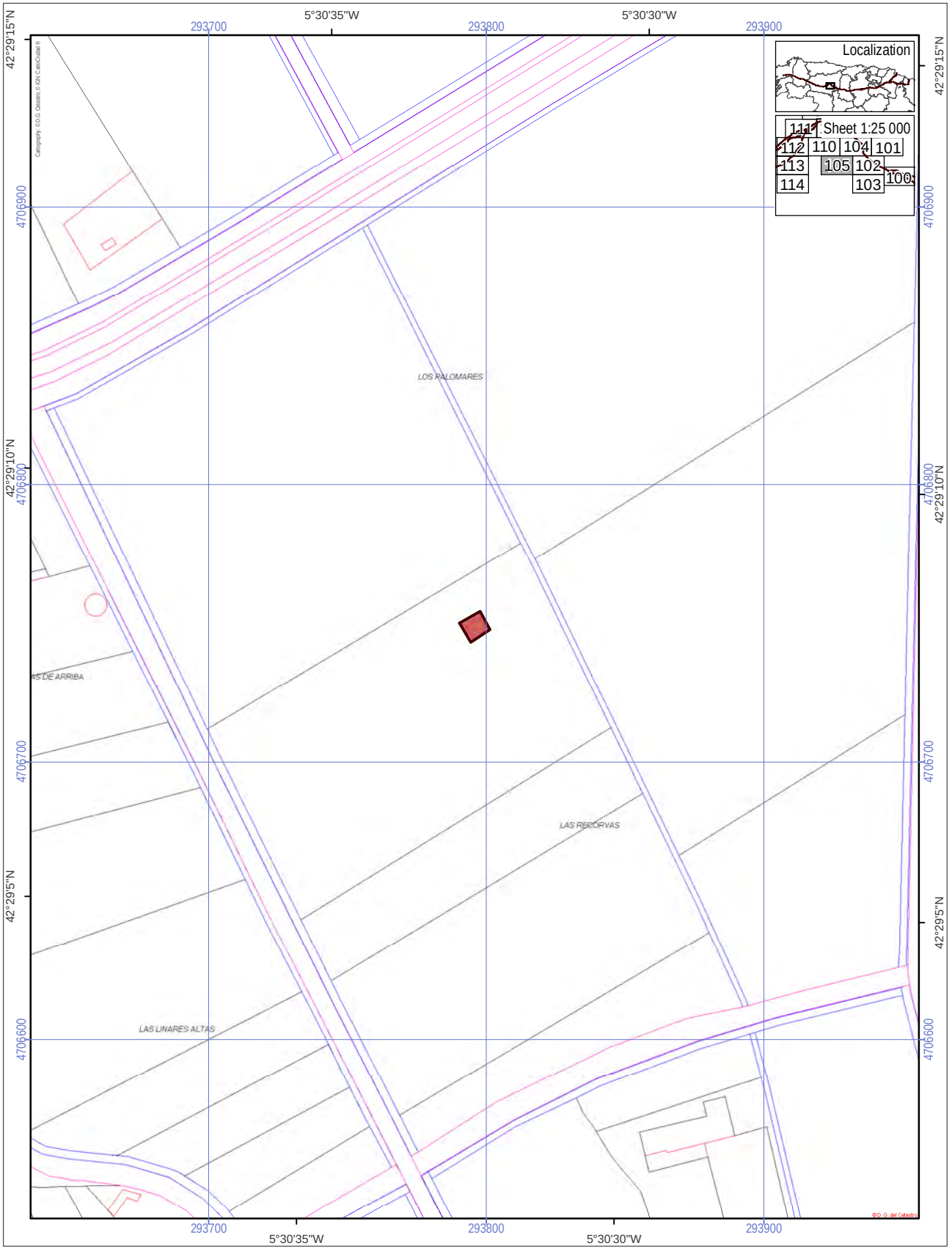

World Heritage Property
Route of Santiago de Compostela
Associated structures (0.0070 ha)
Buffer zone of the World Heritage Property

Scale 1:2 000
0 50 100 m
ETRS 1989, UTM Zone 30

N

ROUTE OF SANTIAGO DE COMPOSTELA. WORLD HERITAGE

Pidgeon houses [1500]

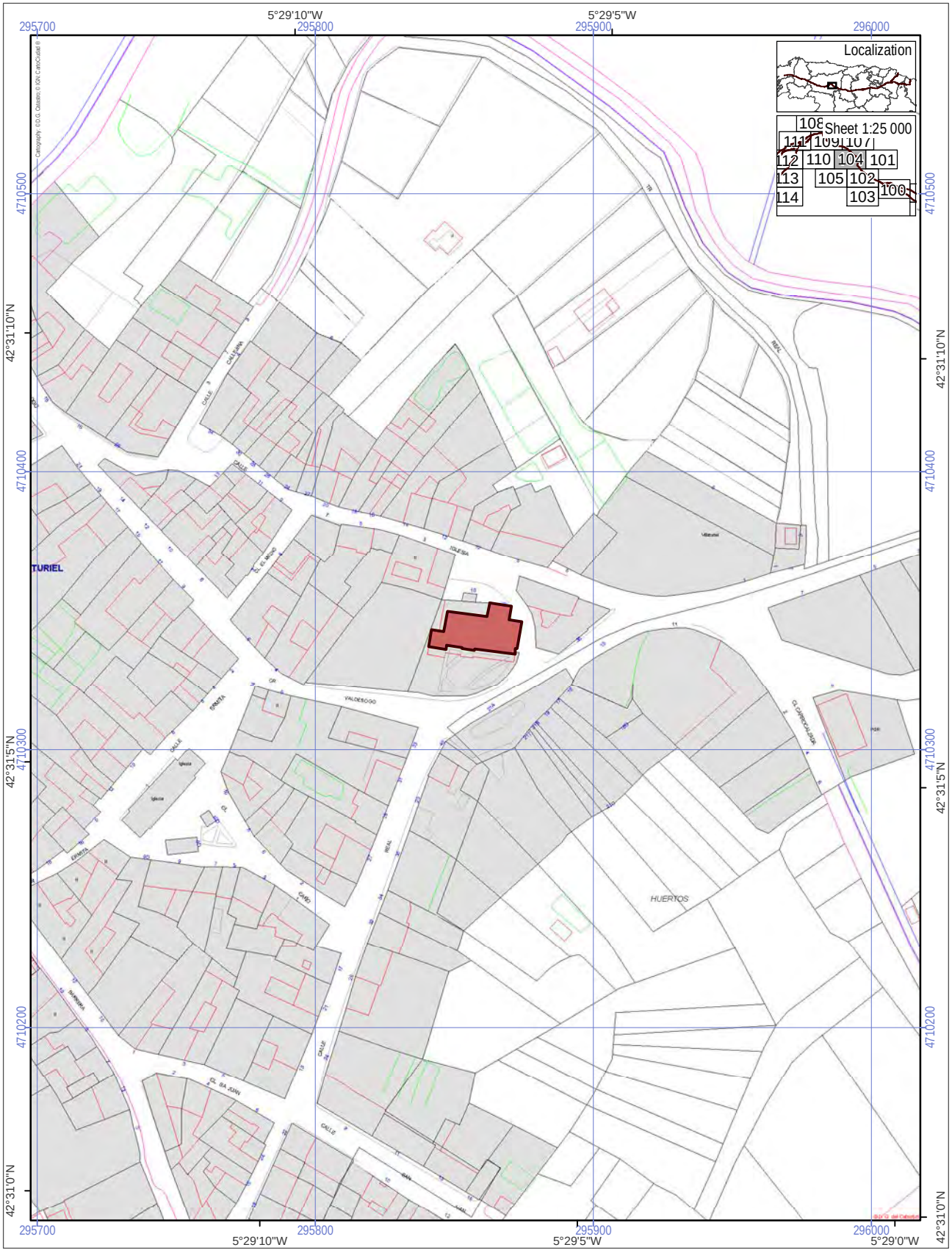

World Heritage Property
Route of Santiago de Compostela
Associated structures (0.0400 ha)
Buffer zone of the World Heritage Property

Scale 1:2 000
0 50 100 m
ETRS 1989, UTM Zone 30

N

ROUTE OF SANTIAGO DE COMPOSTELA. WORLD HERITAGE

Church Our Lady De Las Candelas (of the Candles) [1501]

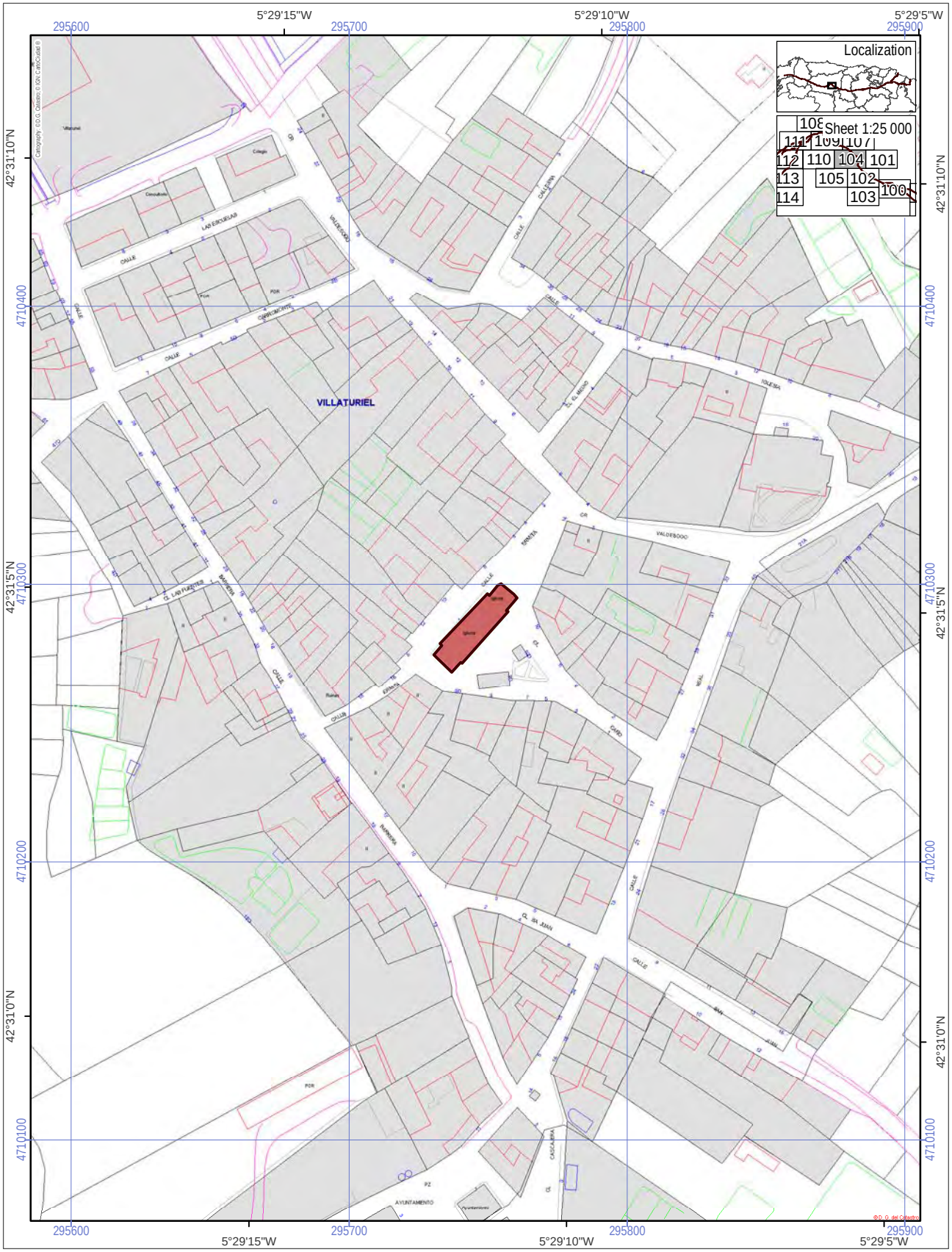

World Heritage Property
Route of Santiago de Compostela
Associated structures (0.0350 ha)
Buffer zone of the World Heritage Property

Scale 1:2 000
0 50 100 m
ETRS 1989, UTM Zone 30

N

ROUTE OF SANTIAGO DE COMPOSTELA. WORLD HERITAGE

Ermitage of San Pedro de Alcántara [1502]

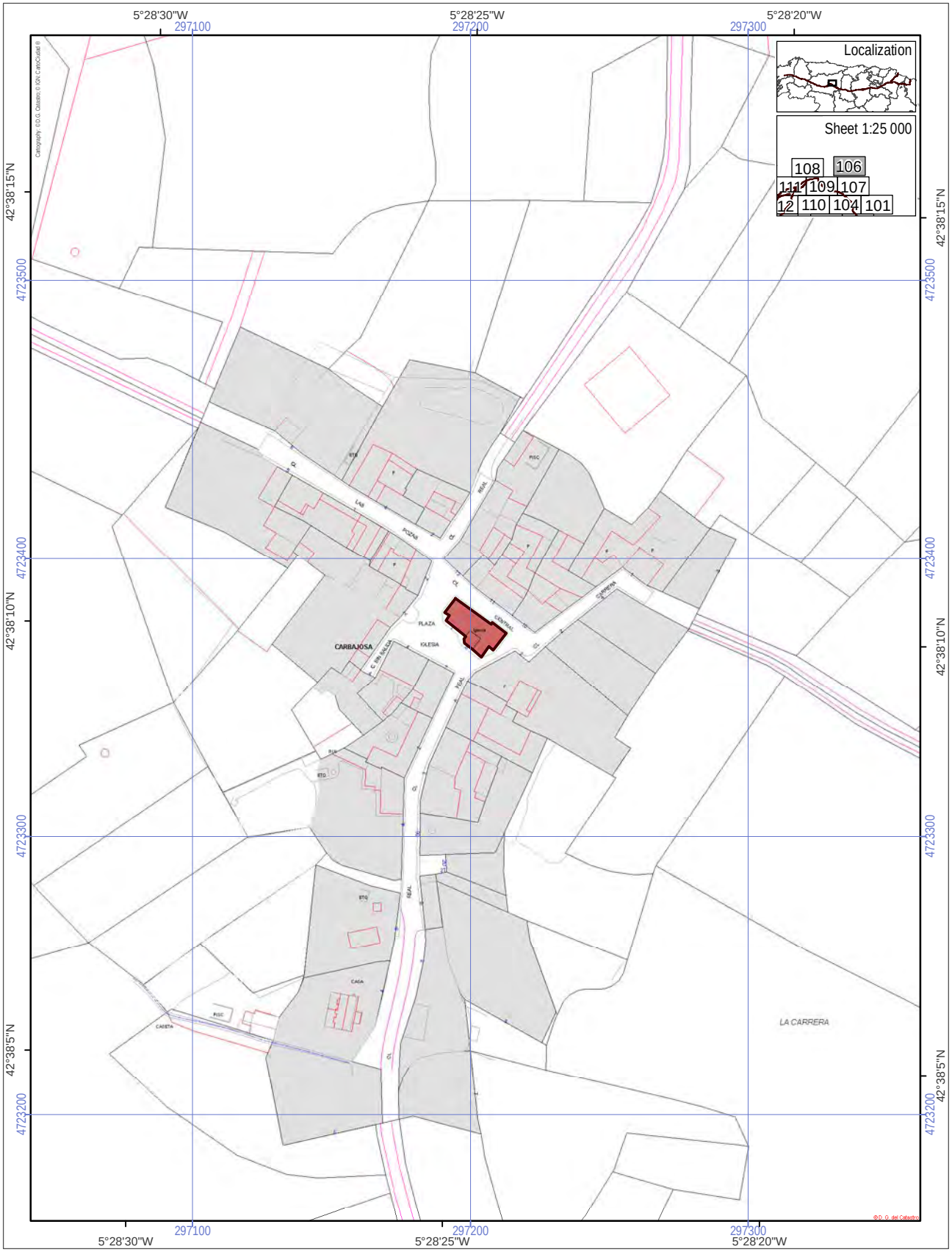

World Heritage Property
Route of Santiago de Compostela
Associated structures (0.0210 ha)
Buffer zone of the World Heritage Property

Scale 1:2 000
0 50 100 m
ETRS 1989, UTM Zone 30

N

ROUTE OF SANTIAGO DE COMPOSTELA. WORLD HERITAGE

Church of the Immaculate Virgin [1503]

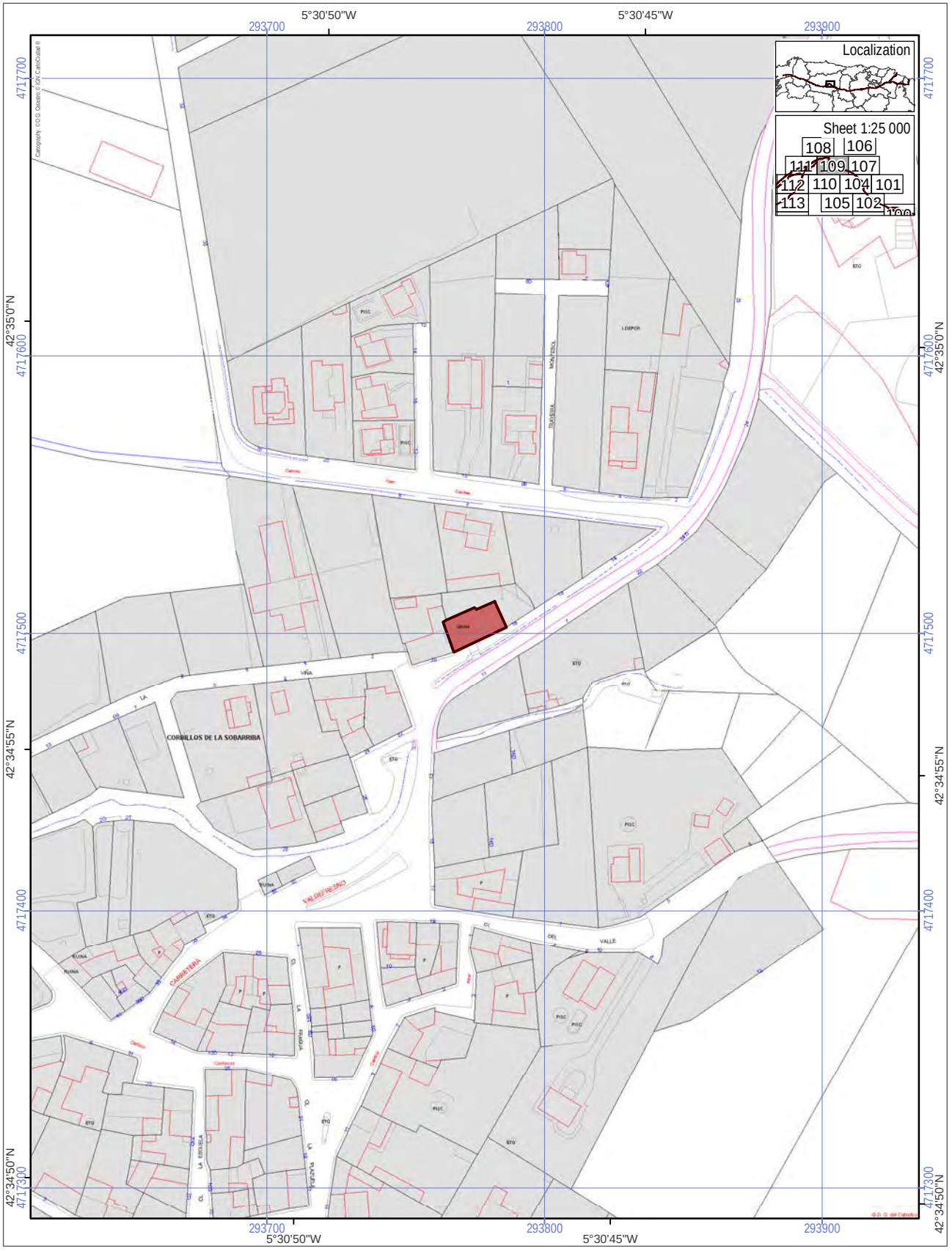

World Heritage Property
Route of Santiago de Compostela
Associated structures (0.0220 ha)
Buffer zone of the World Heritage Property

Scale 1:2 000
0 50 100 m
ETRS 1989, UTM Zone 30

N

ROUTE OF SANTIAGO DE COMPOSTELA. WORLD HERITAGE

Church of San Esteban [1504]

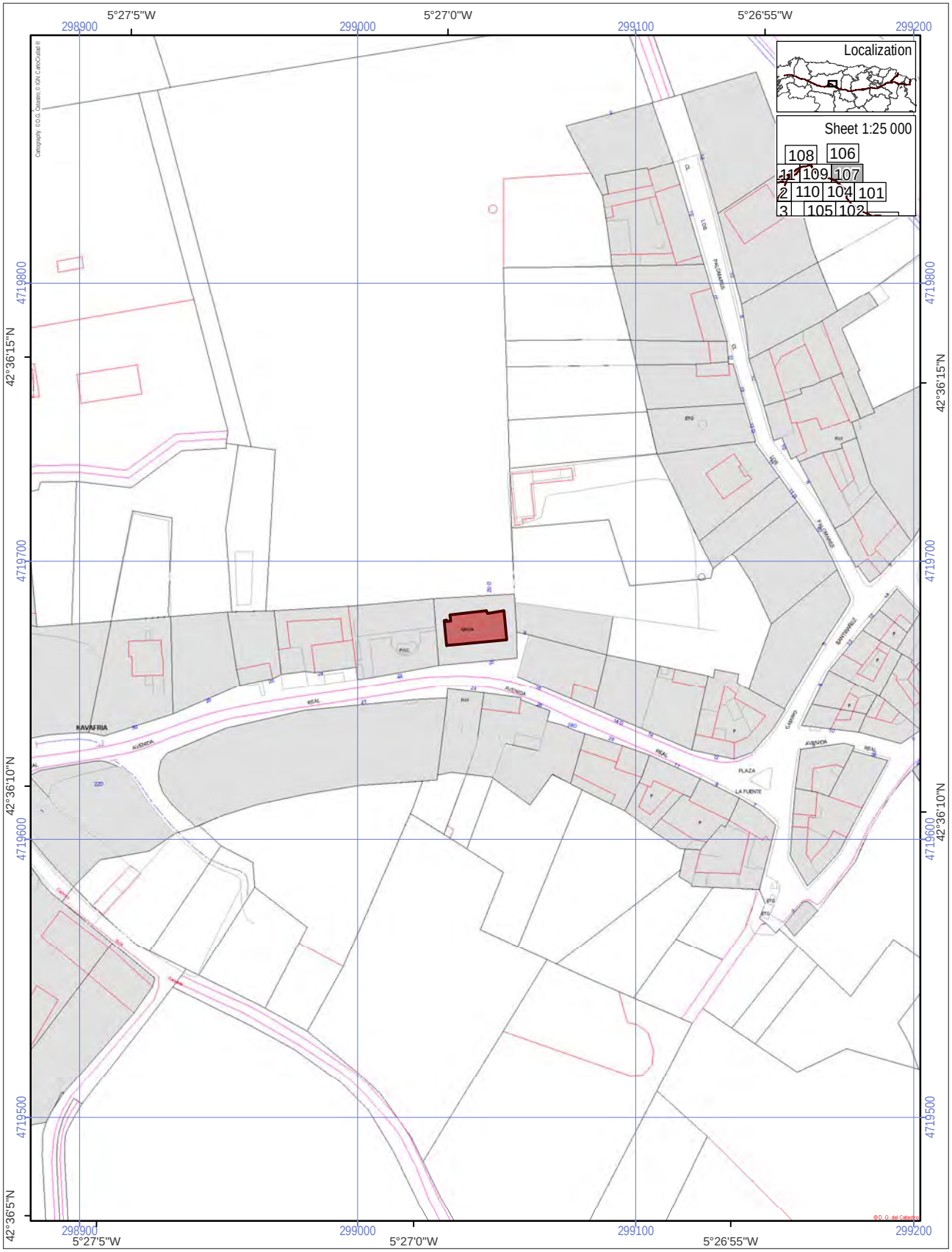

World Heritage Property
Route of Santiago de Compostela
Associated structures (0.0230 ha)
Buffer zone of the World Heritage Property

Scale 1:2 000
0 50 100 m
ETRS 1989, UTM Zone 30

N

ROUTE OF SANTIAGO DE COMPOSTELA. WORLD HERITAGE

Church of San Martín [1505]

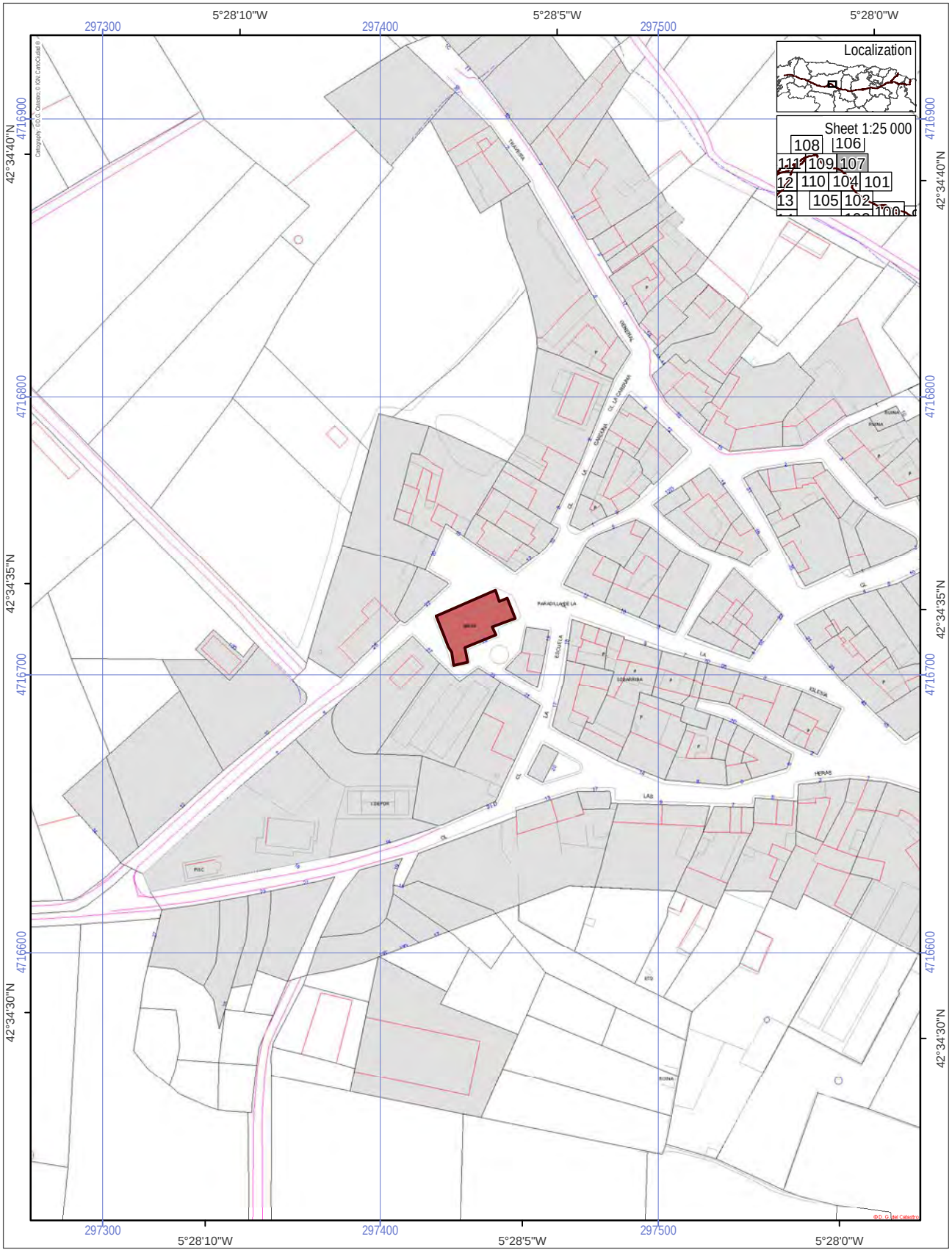

World Heritage Property
Route of Santiago de Compostela
Associated structures (0.0370 ha)
Buffer zone of the World Heritage Property

Scale 1:2 000

0 50 100 m

ETRS 1989, UTM Zone 30

ROUTE OF SANTIAGO DE COMPOSTELA. WORLD HERITAGE

Church of San Pedro Ad Vincula [1506]

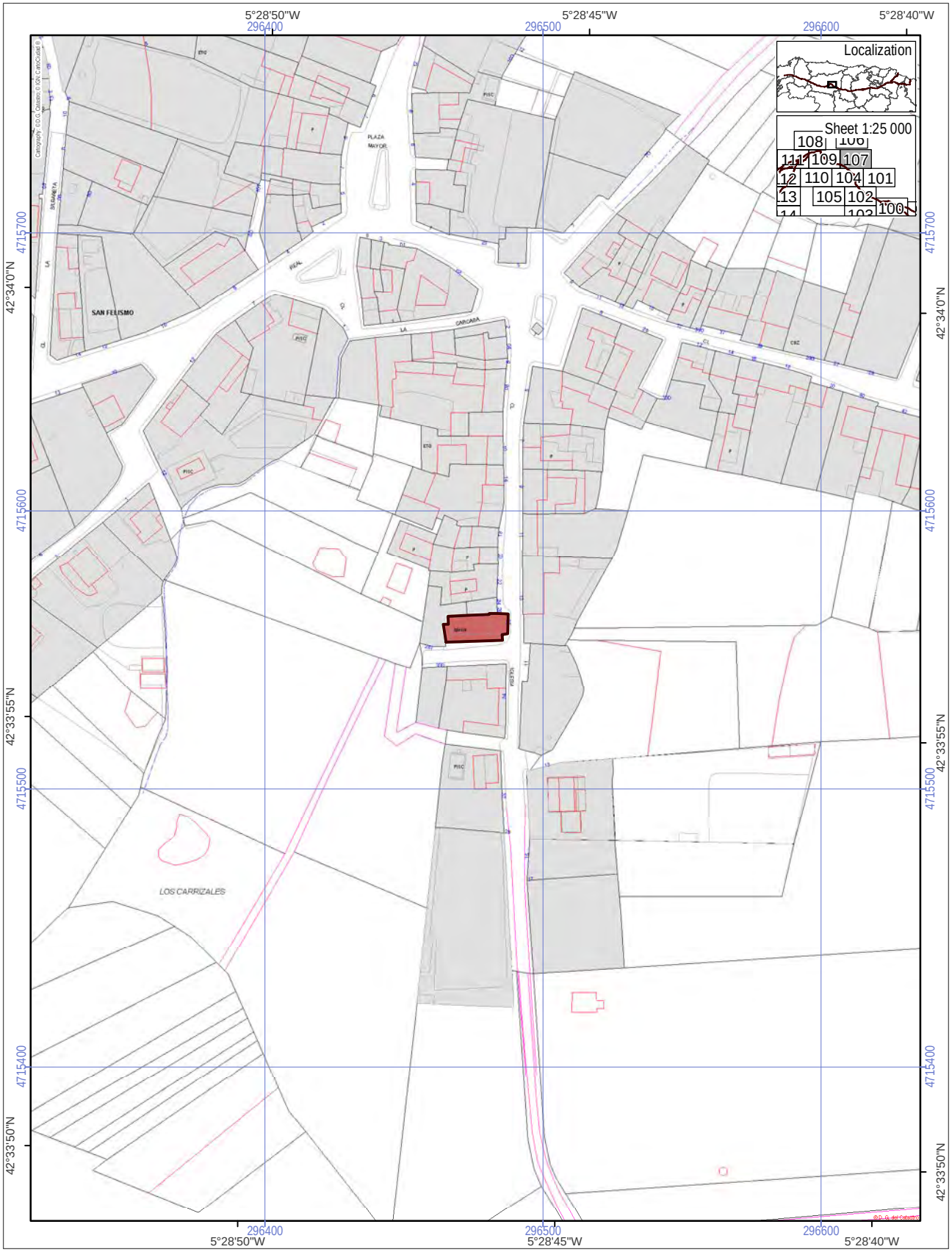

World Heritage Property
Route of Santiago de Compostela
Associated structures (0.0210 ha)
Buffer zone of the World Heritage Property

Scale 1:2 000
0 50 100 m
ETRS 1989, UTM Zone 30

N

ROUTE OF SANTIAGO DE COMPOSTELA. WORLD HERITAGE

Parish Church [1507]

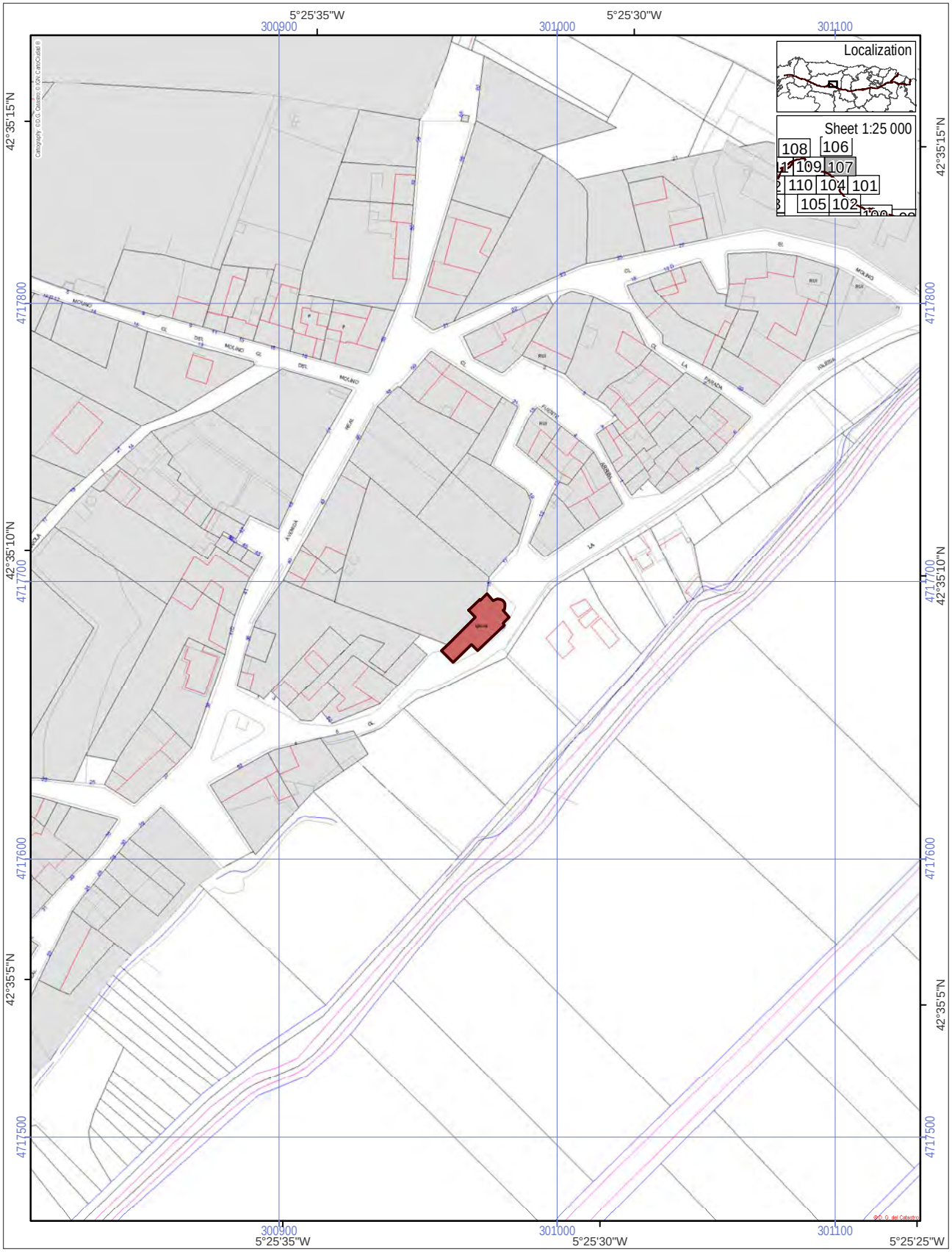

World Heritage Property
Route of Santiago de Compostela
Associated structures 0.0240 ha)
Buffer zone of the World Heritage Property

Scale 1:2 000
0 50 100 m
ETRS 1989, UTM Zone 30

N

ROUTE OF SANTIAGO DE COMPOSTELA. WORLD HERITAGE

Church of San Juan [1508]

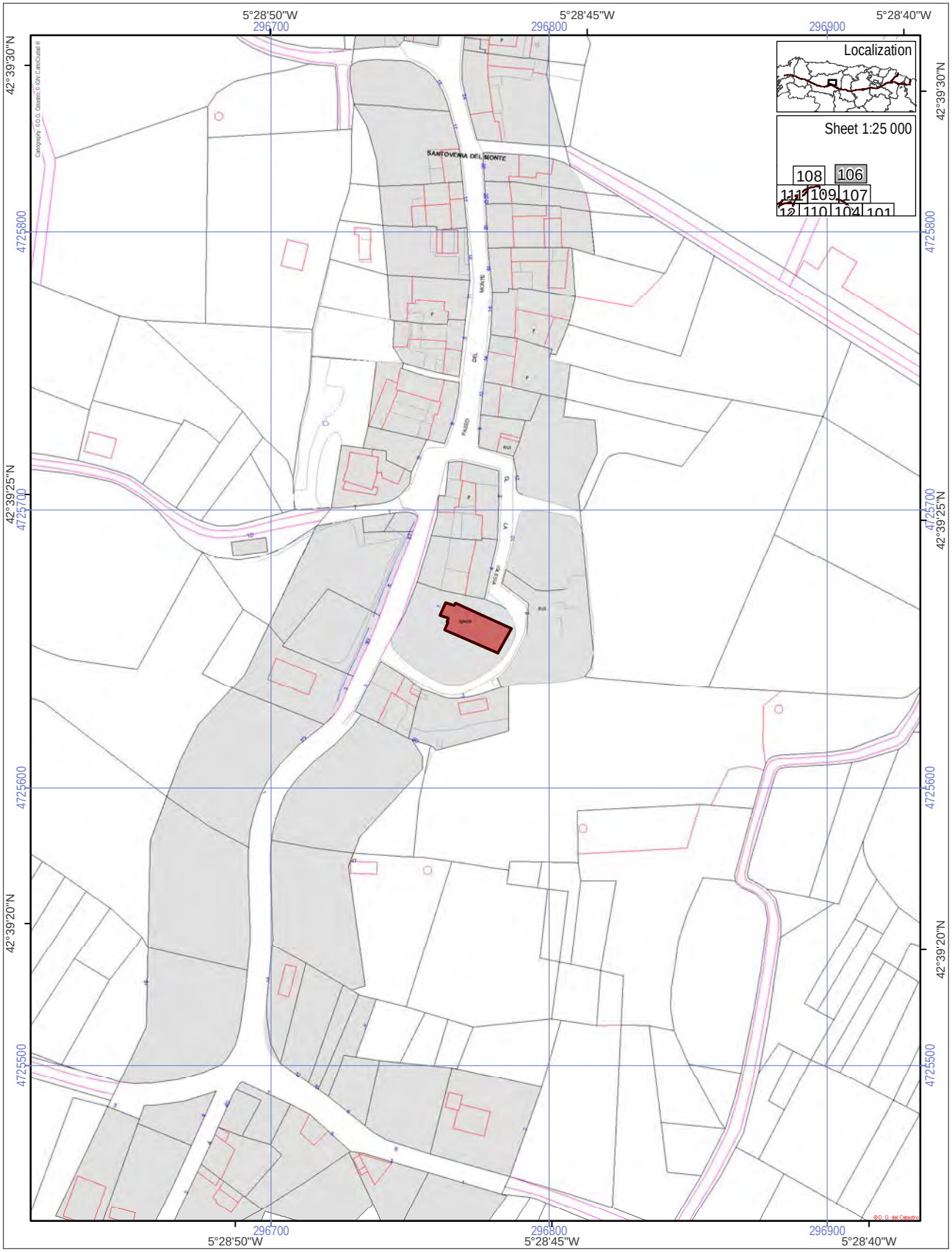

World Heritage Property
Route of Santiago de Compostela
Associated structures (0.0240 ha)
Buffer zone of the World Heritage Property

Scale 1:2 000
0 50 100 m
ETRS 1989, UTM Zone 30

N

ROUTE OF SANTIAGO DE COMPOSTELA. WORLD HERITAGE

Church of San Juan Bautista [1509]

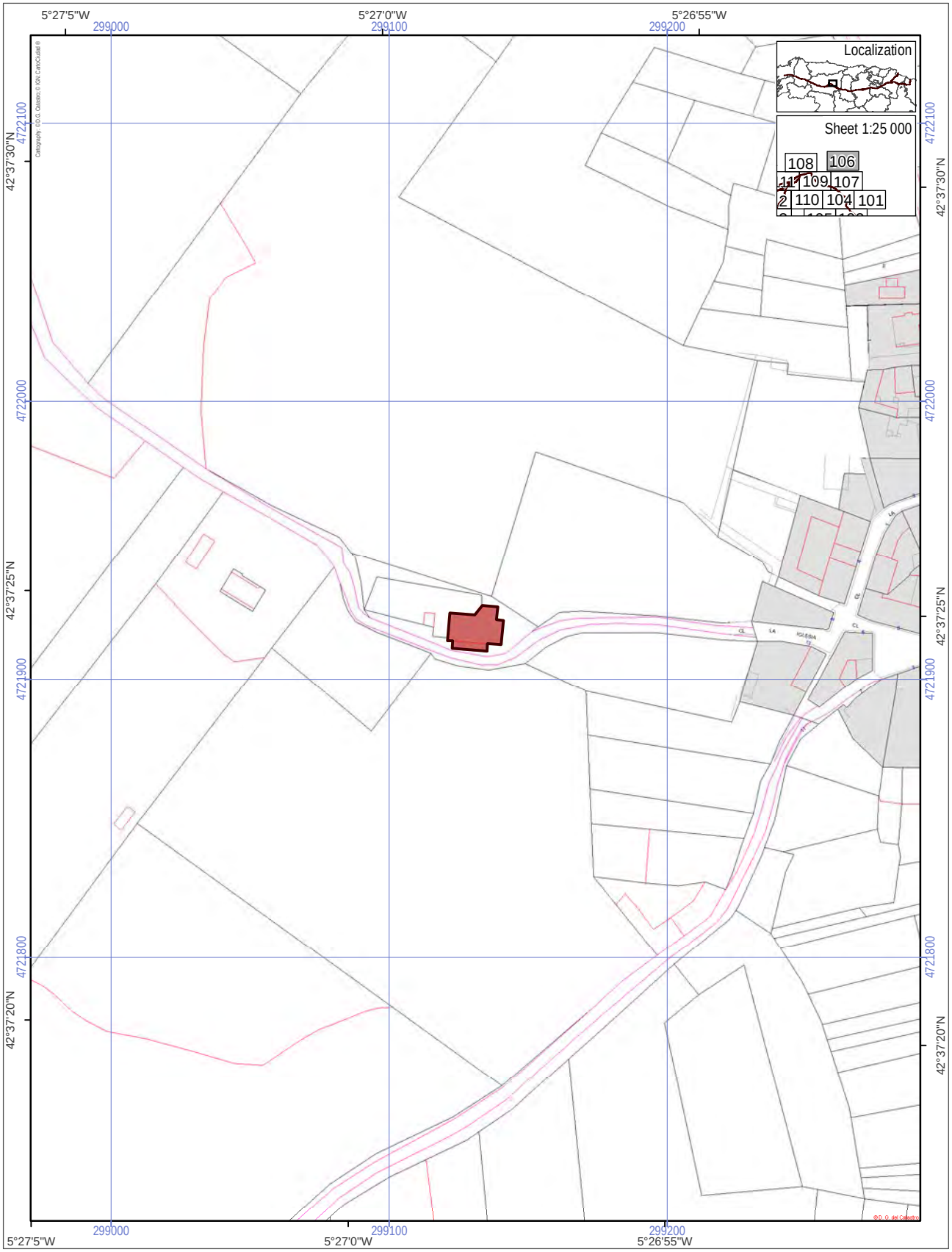

World Heritage Property
Route of Santiago de Compostela
Associated structures (0.0250 ha)
Buffer zone of the World Heritage Property

Scale 1:2 000
0 50 100 m
ETRS 1989, UTM Zone 30

N

ROUTE OF SANTIAGO DE COMPOSTELA. WORLD HERITAGE

Parish Church [1510]

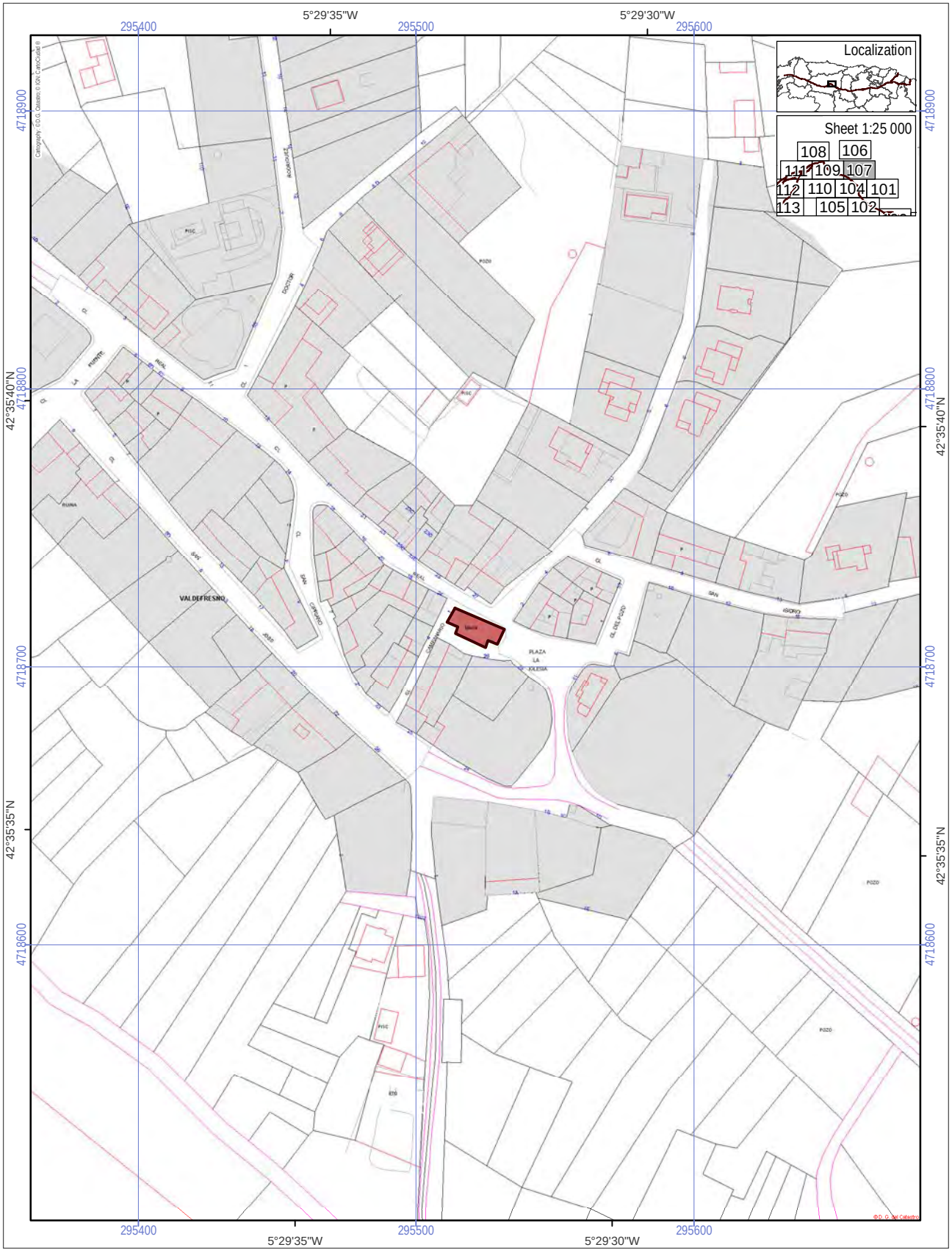

World Heritage Property
Route of Santiago de Compostela
Associated structures (0.0150 ha)
Buffer zone of the World Heritage Property

Scale 1:2 000

0 50 100 m

ETRS 1989, UTM Zone 30

N

ROUTE OF SANTIAGO DE COMPOSTELA. WORLD HERITAGE

Church of San Cornelio (St. Cornelius) [1511]

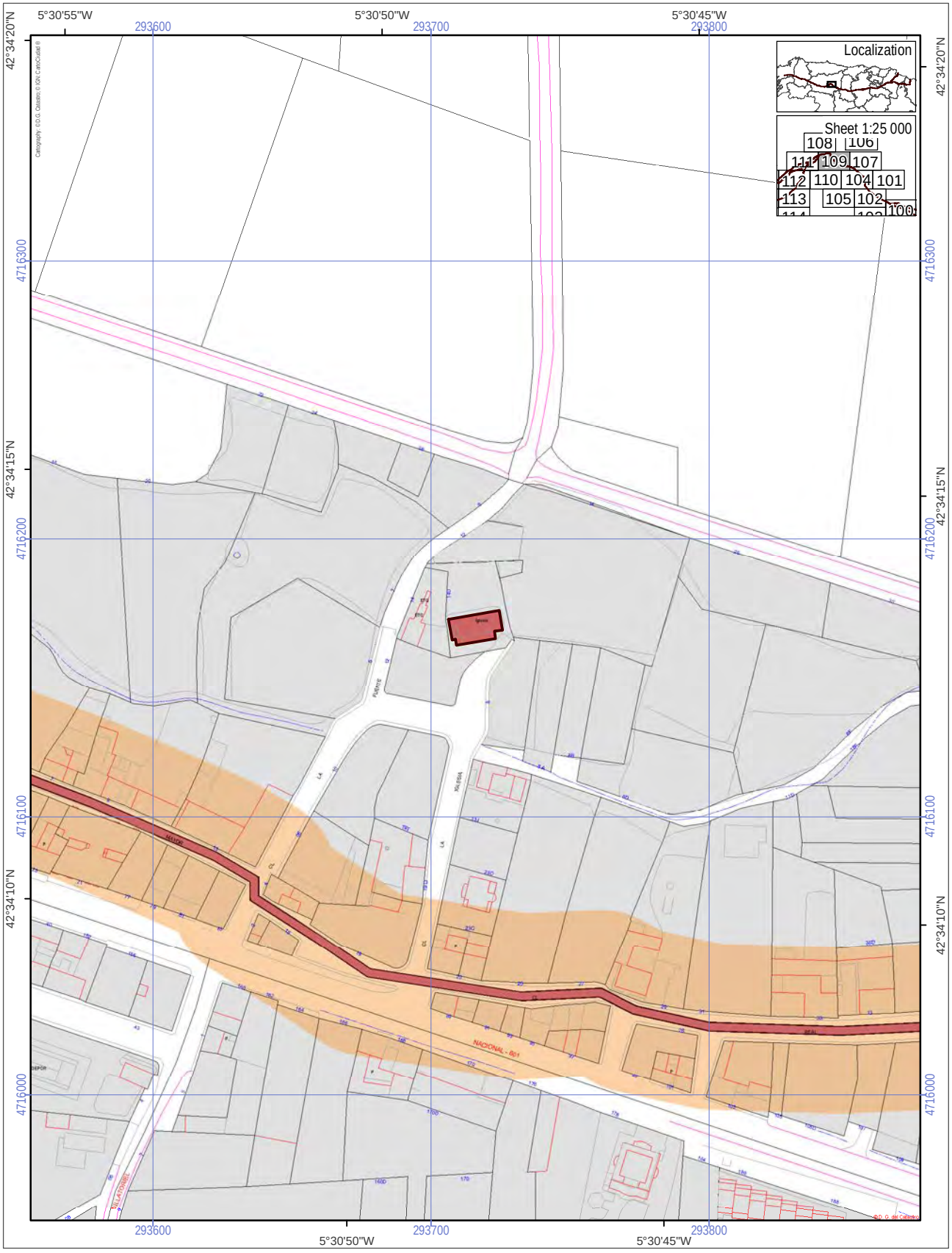

World Heritage Property
Route of Santiago de Compostela
Associated structures (0.0170 ha)
Buffer zone of the World Heritage Property

Scale 1:2 000
0 50 100 m
ETRS 1989, UTM Zone 30
N

ROUTE OF SANTIAGO DE COMPOSTELA. WORLD HERITAGE

Church of San Juan [1512]

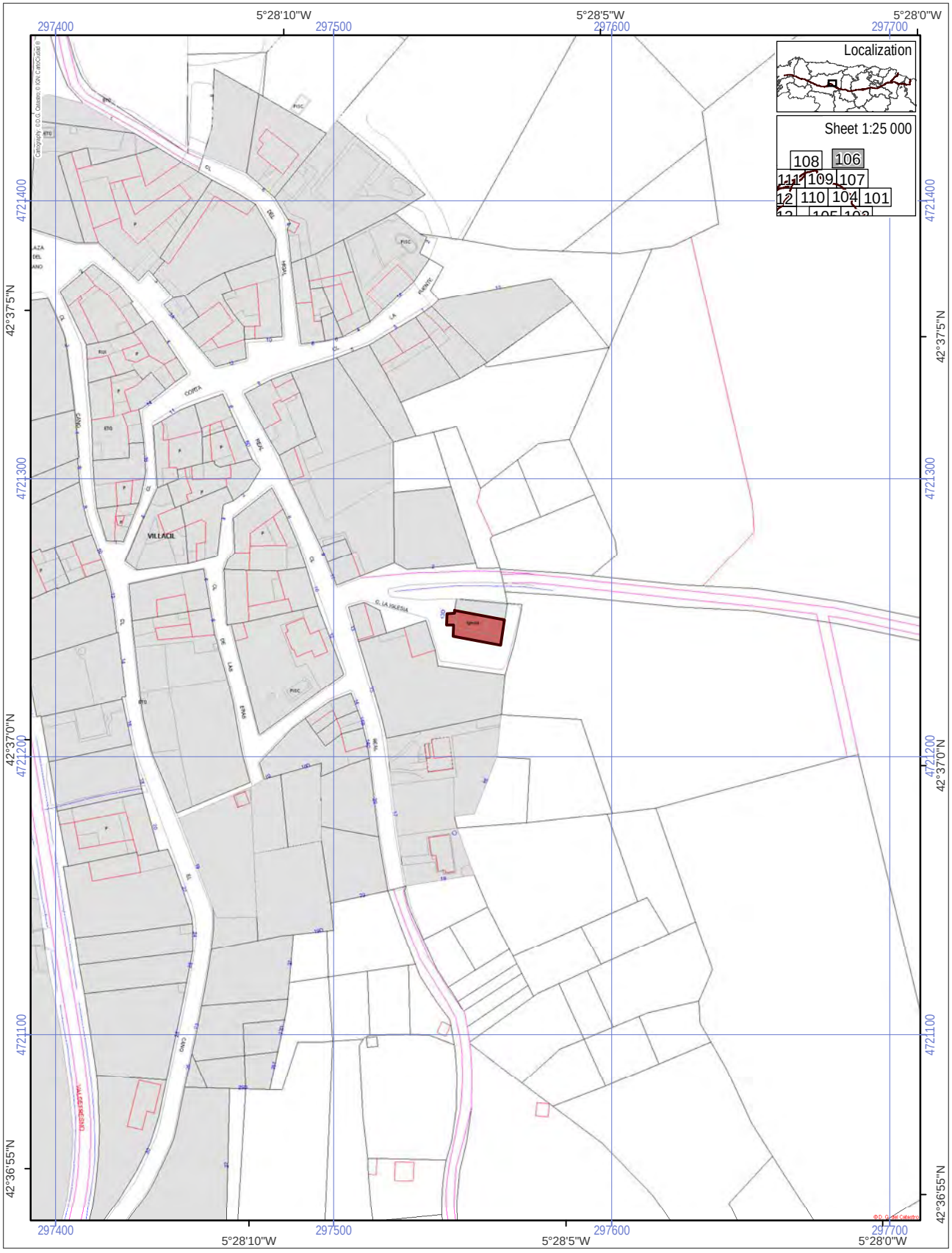

World Heritage Property
Route of Santiago de Compostela
Associated structures (0.0180 ha)
Buffer zone of the World Heritage Property

Scale 1:2 000
0 50 100 m
ETRS 1989, UTM Zone 30

N

ROUTE OF SANTIAGO DE COMPOSTELA. WORLD HERITAGE

Church of El Salvador [1513]

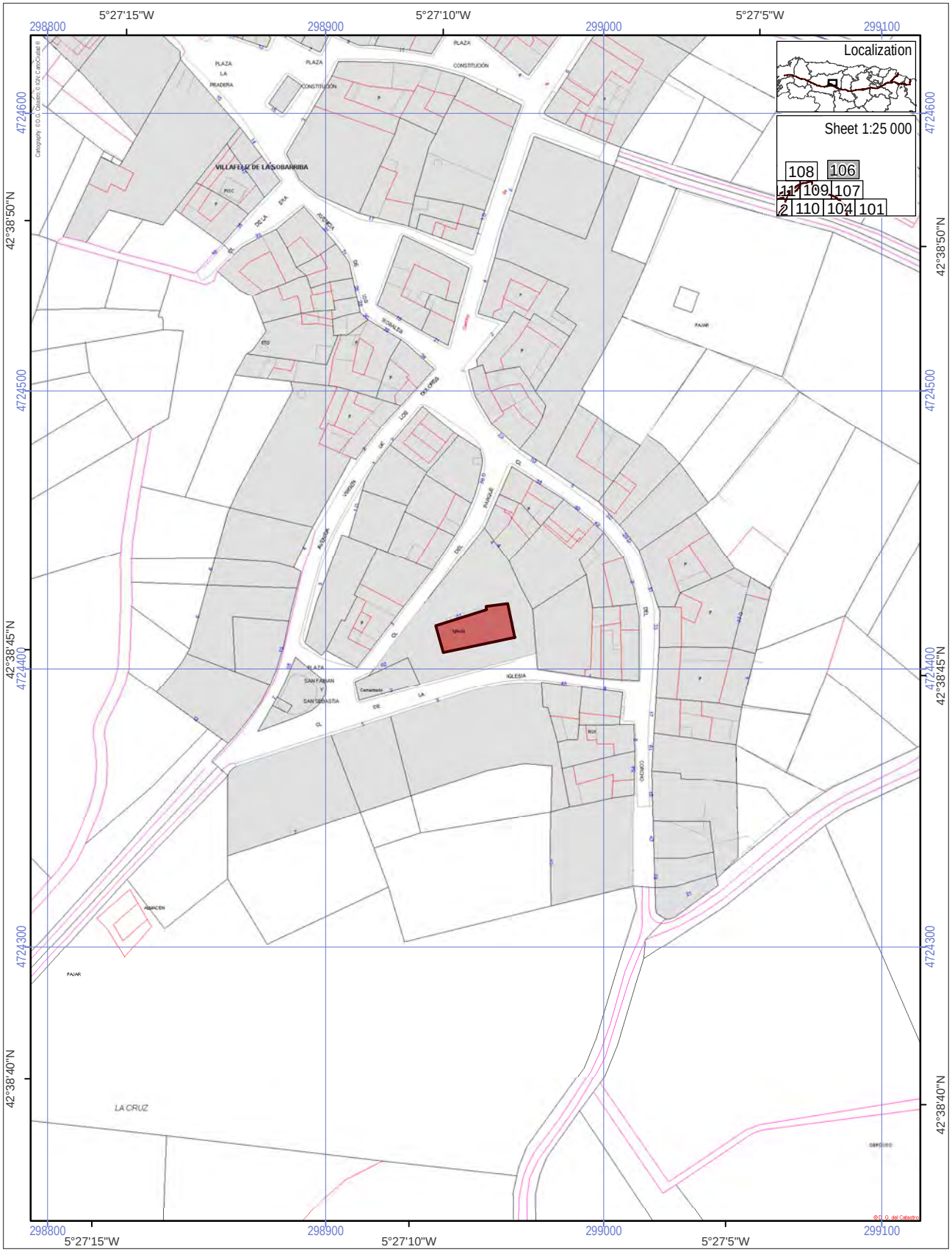

World Heritage Property
Route of Santiago de Compostela
Associated structures (0.0300 ha)
Buffer zone of the World Heritage Property

Scale 1:2 000
0 50 100 m
ETRS 1989, UTM Zone 30

N

ROUTE OF SANTIAGO DE COMPOSTELA. WORLD HERITAGE

Church of San Fabián and San Sebastián [1514]

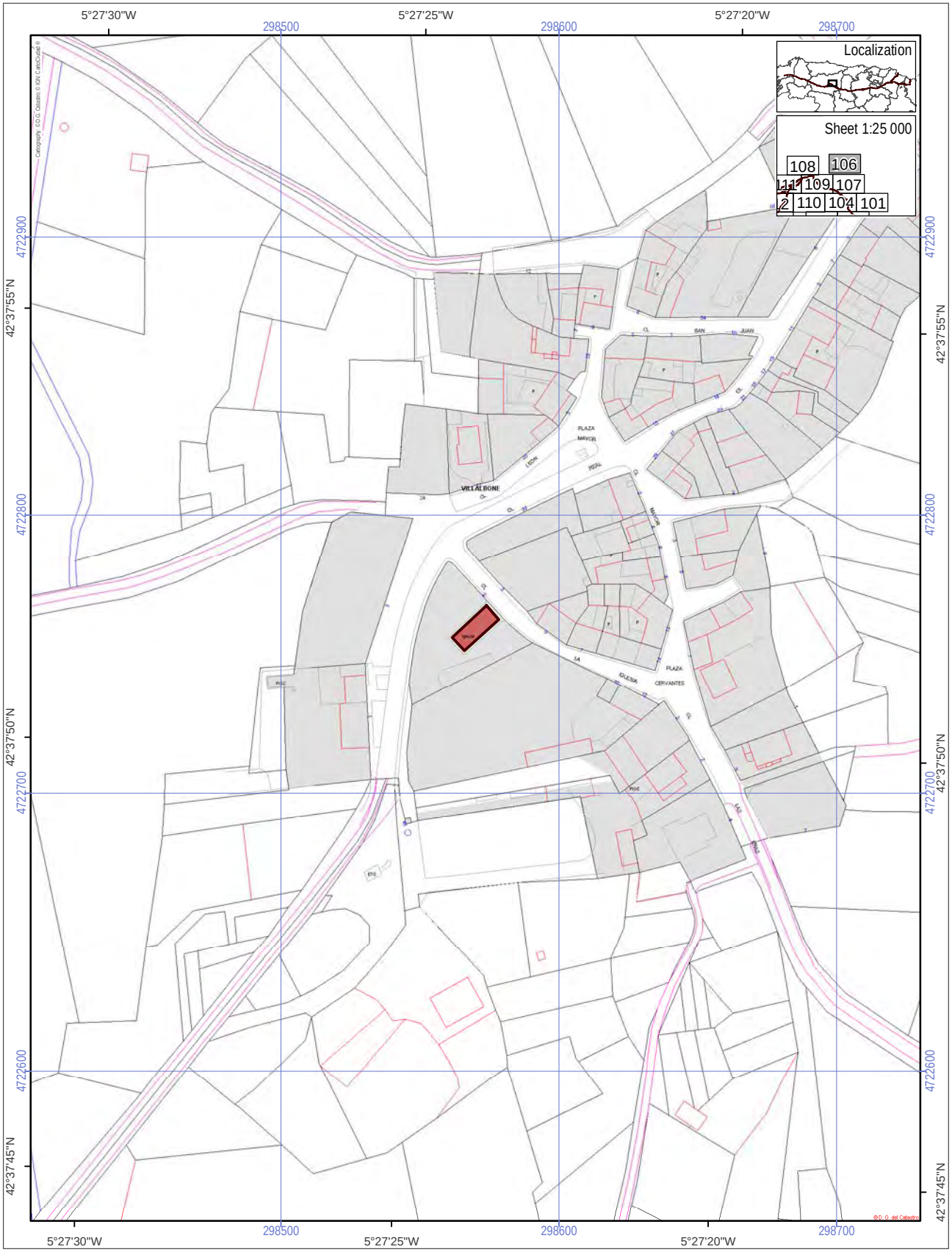

World Heritage Property
Route of Santiago de Compostela
Associated structures (0.0110 ha)
Buffer zone of the World Heritage Property

Scale 1:2 000
0 50 100 m
ETRS 1989, UTM Zone 30

N

ROUTE OF SANTIAGO DE COMPOSTELA. WORLD HERITAGE

Old Church [1515]

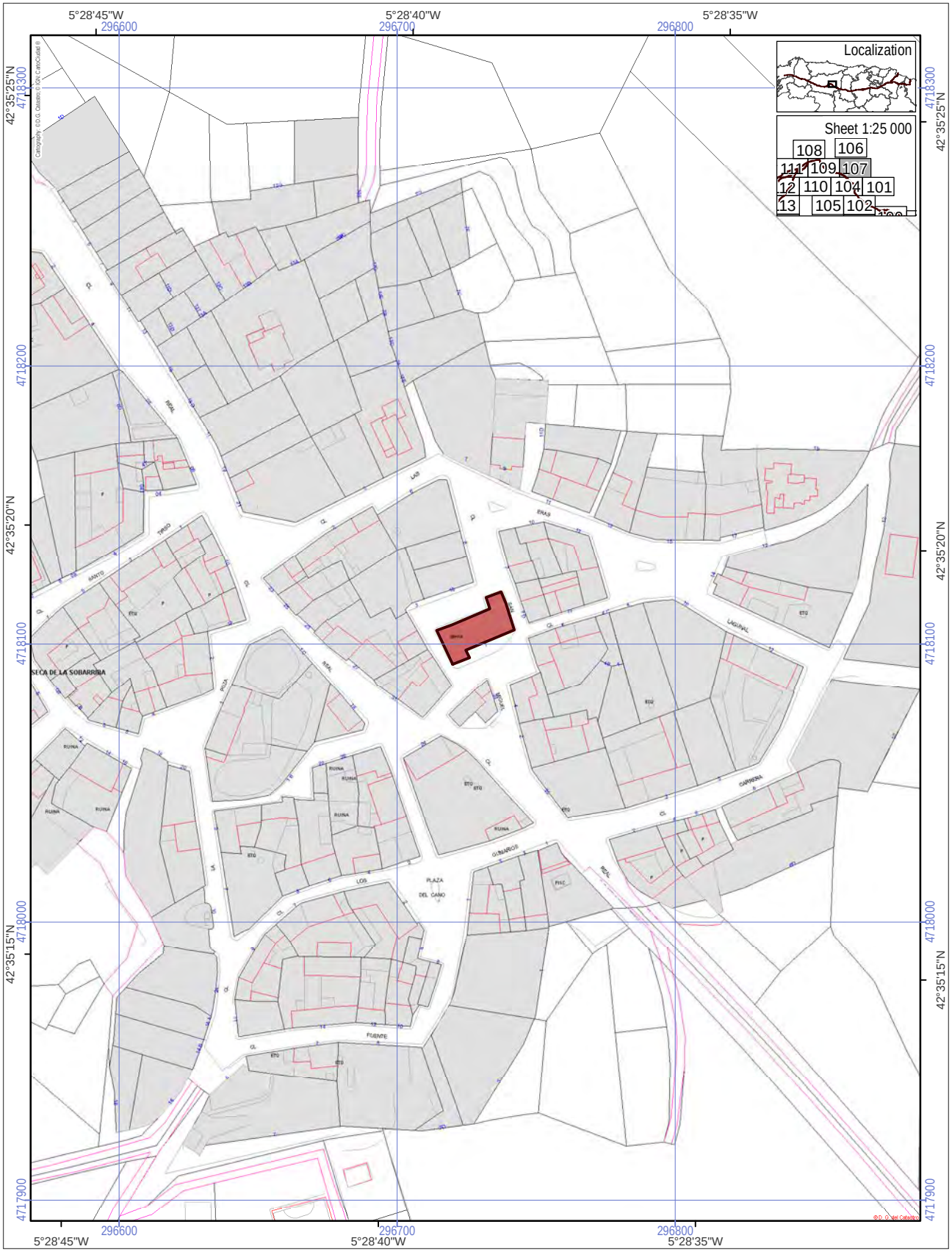

World Heritage Property
Route of Santiago de Compostela
Associated structures (0.0310 ha)
Buffer zone of the World Heritage Property

Scale 1:2 000

0 50 100 m

ETRS 1989, UTM Zone 30

N

ROUTE OF SANTIAGO DE COMPOSTELA. WORLD HERITAGE

Church of San Miguel [1516]

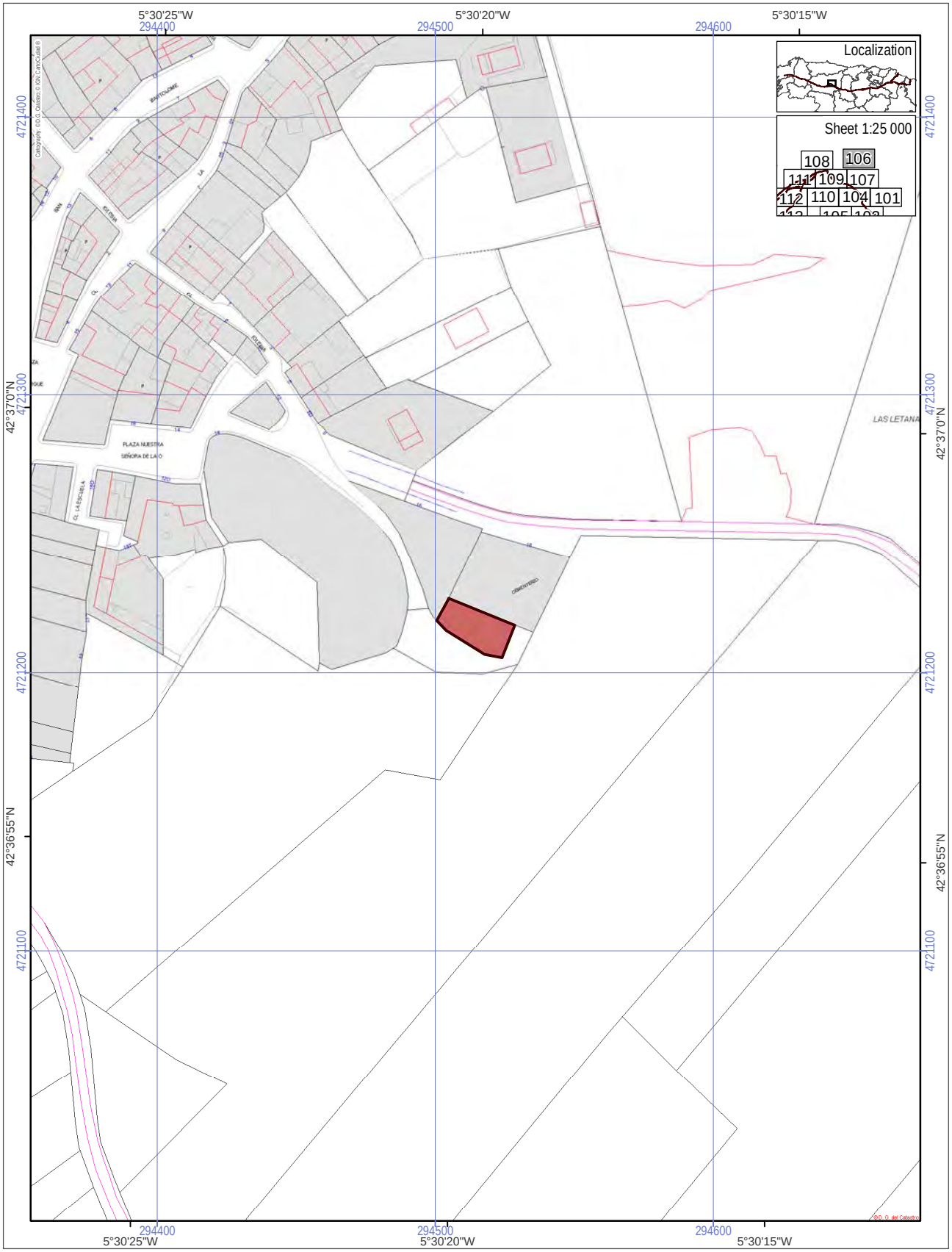

World Heritage Property
Route of Santiago de Compostela
Associated structures (0.0320 ha)
Buffer zone of the World Heritage Property

Scale 1:2 000
0 50 100 m
ETRS 1989, UTM Zone 30

N

ROUTE OF SANTIAGO DE COMPOSTELA. WORLD HERITAGE

Church of San Bartolomé [1517]

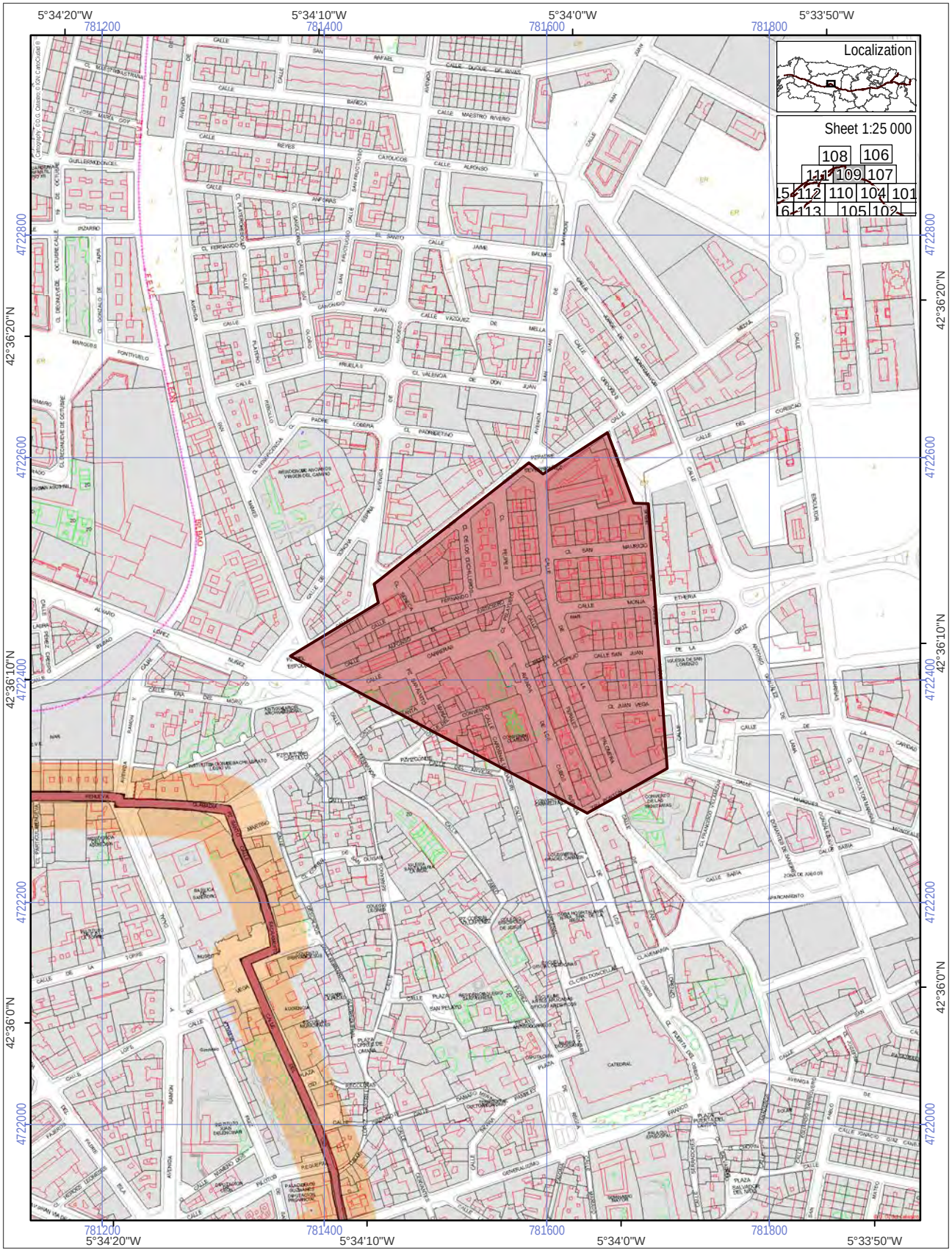

World Heritage Property
Route of Santiago de Compostela
Associated structures (5.3640 ha)
Buffer zone of the World Heritage Property

Scale 1:5 000
0 100 200 m
ETRS 1989, UTM Zone 29

N

ROUTE OF SANTIAGO DE COMPOSTELA. WORLD HERITAGE

San Lorenzo neighbourhood [1518]

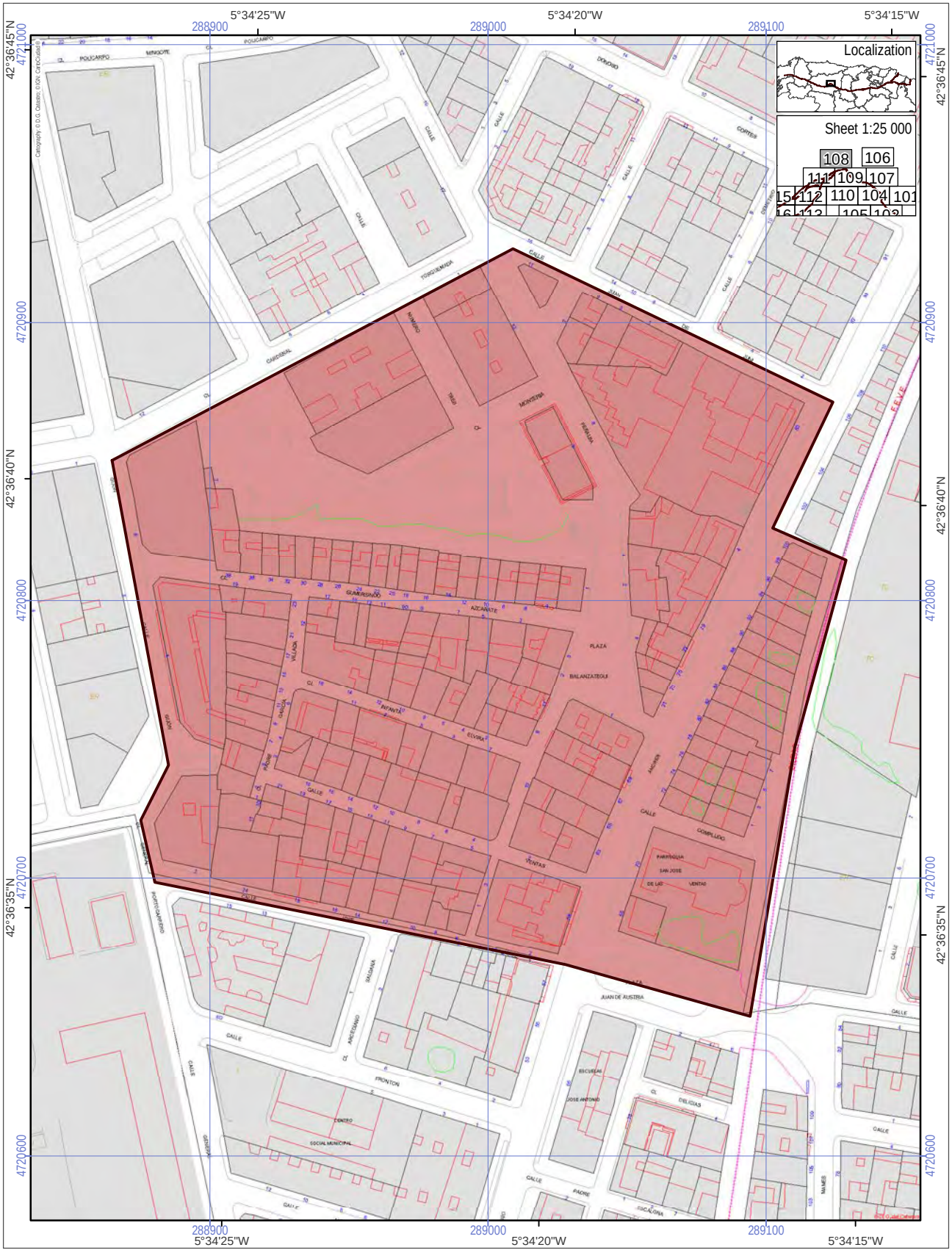

World Heritage Property
Route of Santiago de Compostela
Associated structures (5.1930 ha)
Buffer zone of the World Heritage Property

Scale 1:2 000
0 50 100 m
ETRS 1989, UTM Zone 30

N

ROUTE OF SANTIAGO DE COMPOSTELA. WORLD HERITAGE

Las Ventas neighbourhood [1519]

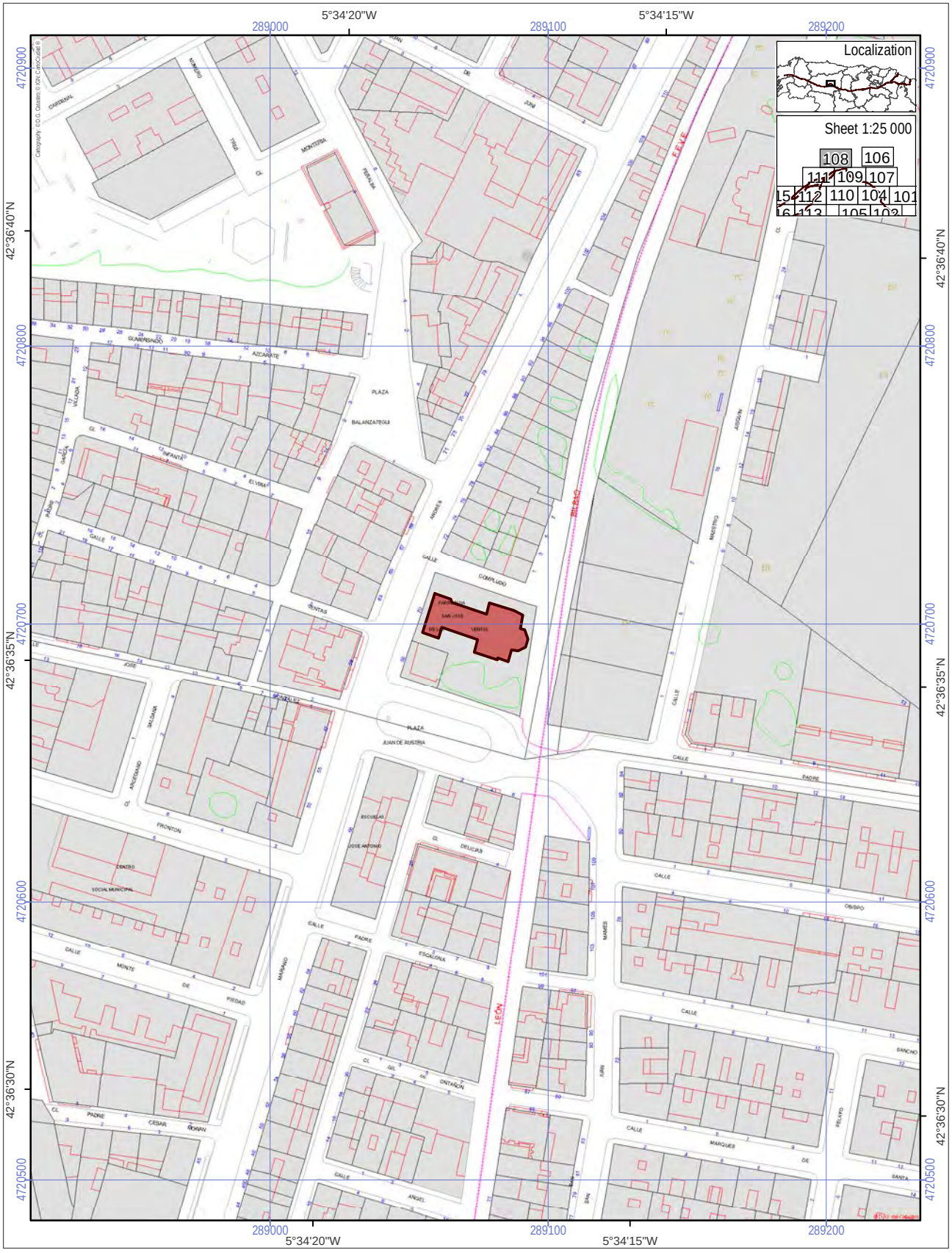

World Heritage Property
Route of Santiago de Compostela
Associated structures (0.0490 ha)
Buffer zone of the World Heritage Property

Scale 1:2 000
0 50 100 m
ETRS 1989, UTM Zone 30

N

ROUTE OF SANTIAGO DE COMPOSTELA. WORLD HERITAGE

Church of San José de Las Ventas [1520]

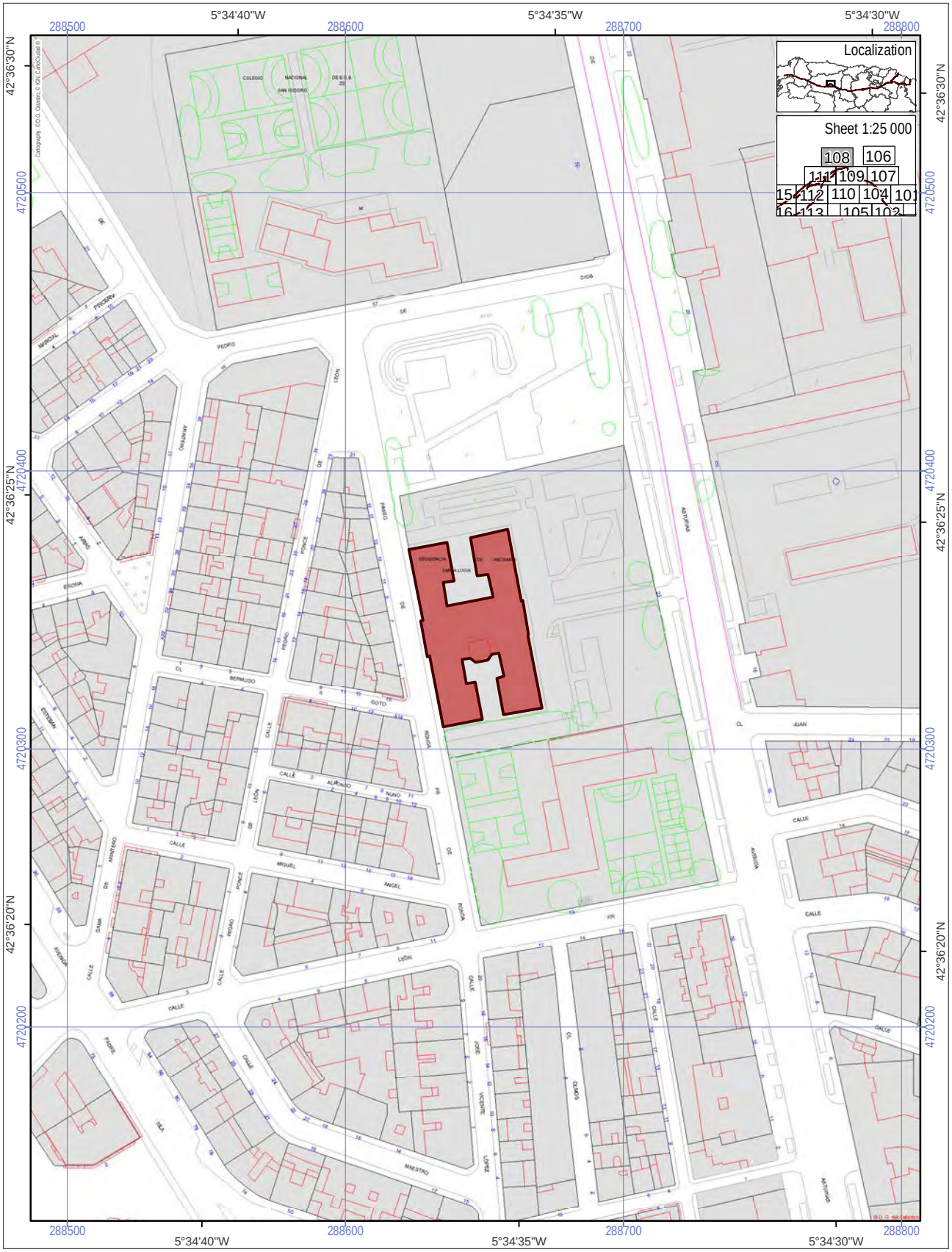

World Heritage Property
Route of Santiago de Compostela
Associated structures (0.1890 ha)
Buffer zone of the World Heritage Property

Scale 1:2 000

0 50 100 m

ETRS 1989, UTM Zone 30

N

ROUTE OF SANTIAGO DE COMPOSTELA. WORLD HERITAGE

Teaching School [1521]

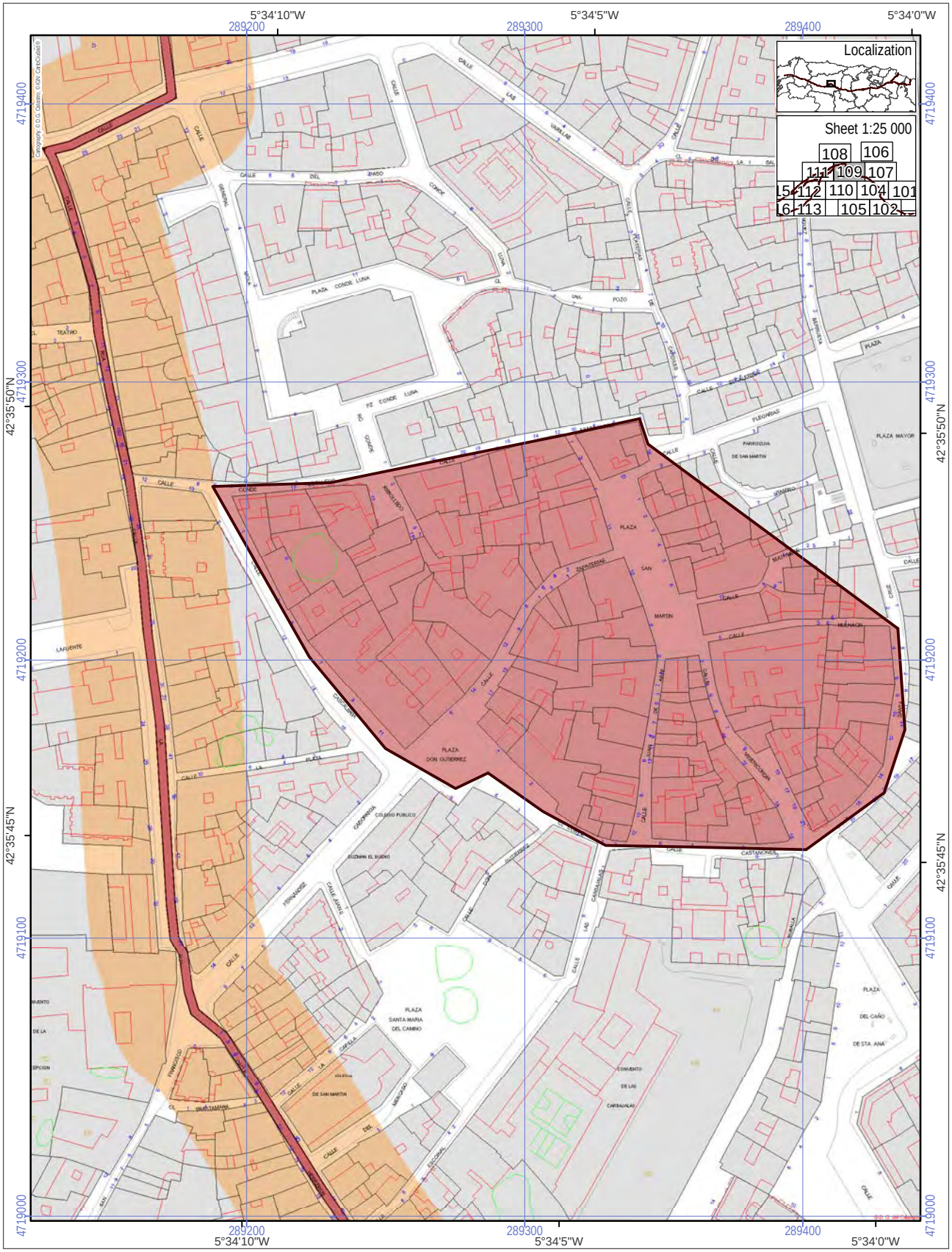

World Heritage Property
Route of Santiago de Compostela
Associated structures (2.6610 ha)
Buffer zone of the World Heritage Property

Scale 1:2 000

0 50 100 m

ETRS 1989, UTM Zone 30

N

ROUTE OF SANTIAGO DE COMPOSTELA. WORLD HERITAGE

San Martín el Mercado Neighbourhood [1522]

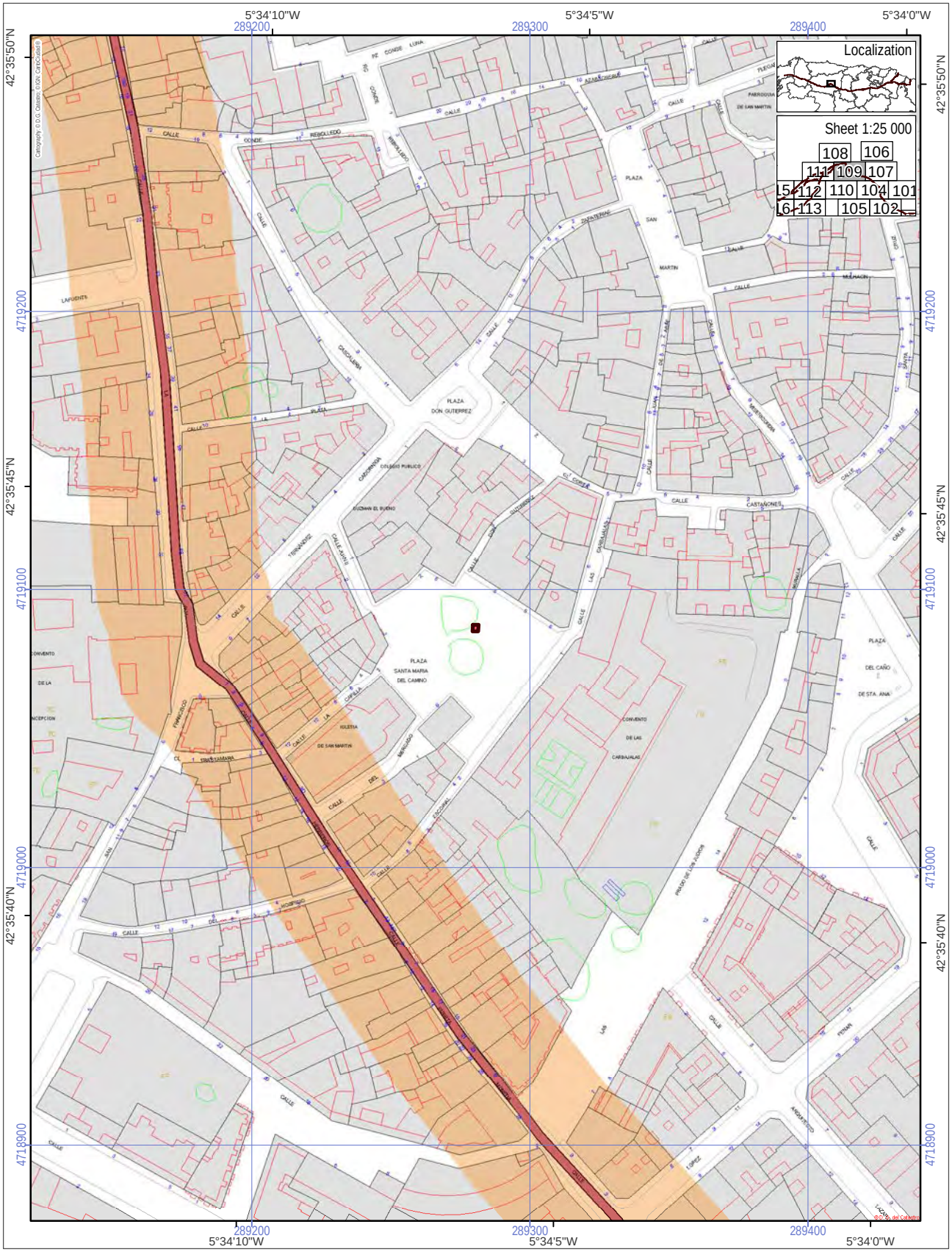

World Heritage Property
Route of Santiago de Compostela
Associated structures (0.0000 ha)
Buffer zone of the World Heritage Property

Scale 1:2 000
0 50 100 m
ETRS 1989, UTM Zone 30

N

ROUTE OF SANTIAGO DE COMPOSTELA. WORLD HERITAGE

Market fountain [1523]

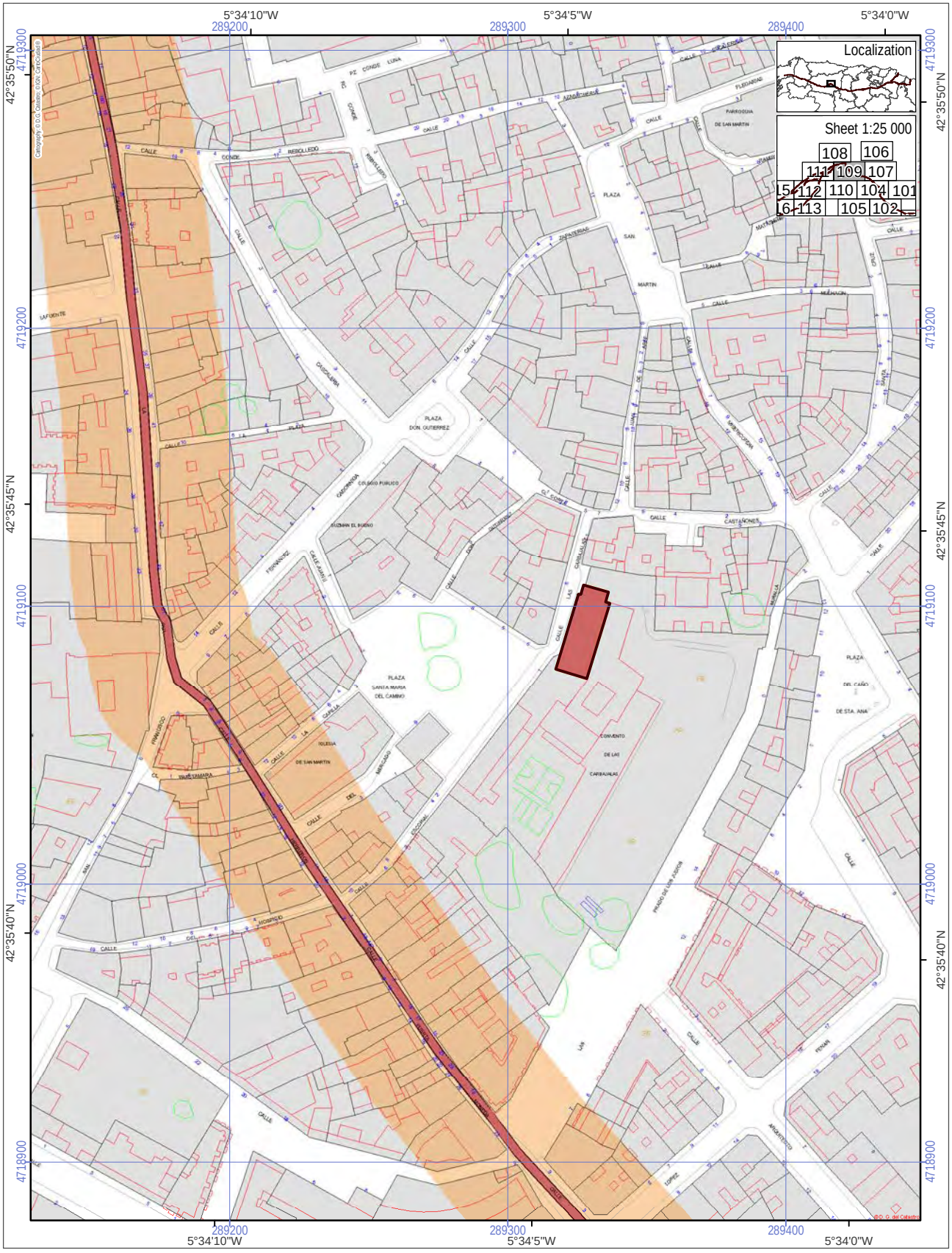

World Heritage Property
Route of Santiago de Compostela
Associated structures (0.0360 ha)
Buffer zone of the World Heritage Property

Scale 1:2 000
0 50 100 m
ETRS 1989, UTM Zone 30

N

ROUTE OF SANTIAGO DE COMPOSTELA. WORLD HERITAGE

Carvajal Chapel [1524]

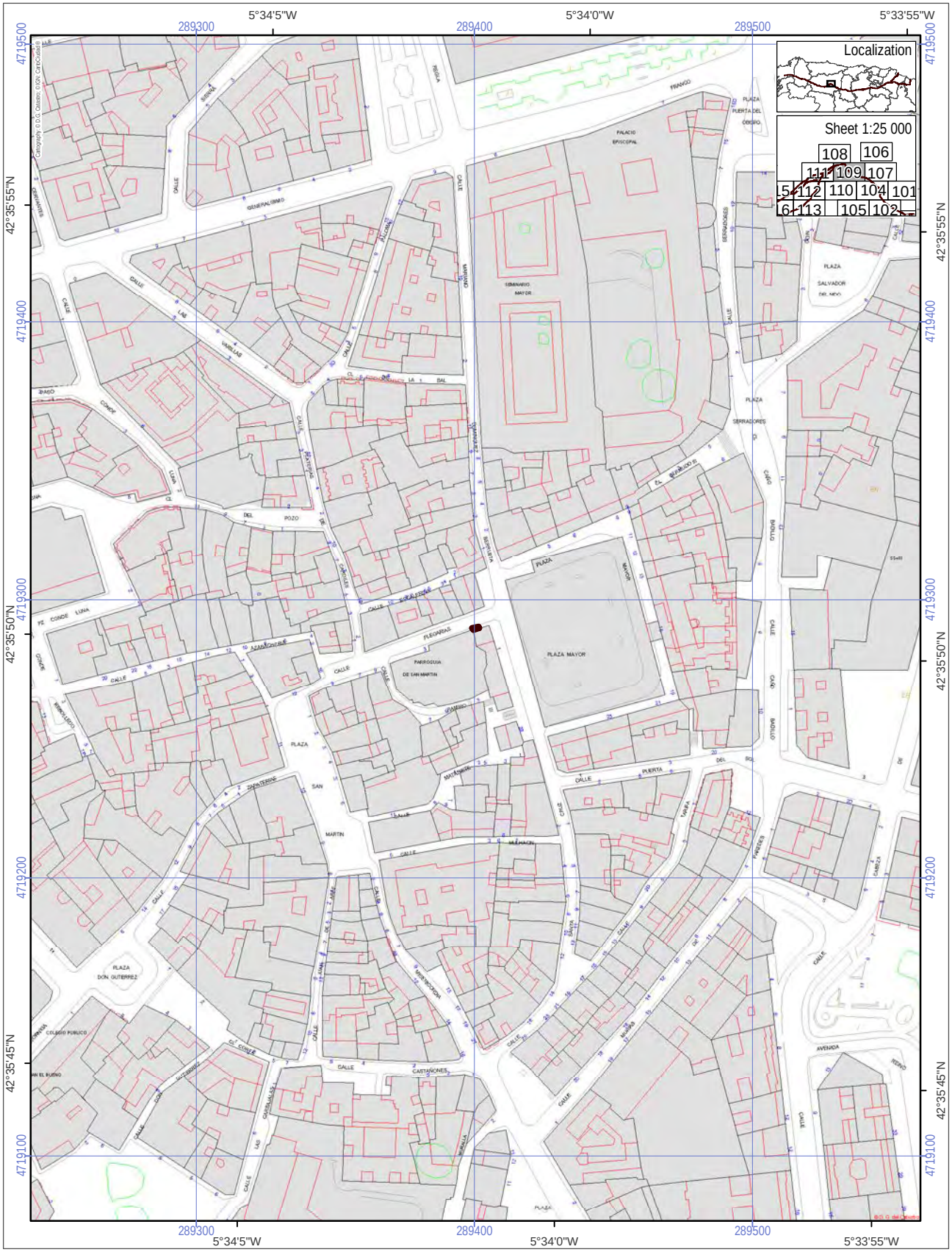

World Heritage Property
Route of Santiago de Compostela
Associated structures (0.0000 ha)
Buffer zone of the World Heritage Property

Scale 1:2 000

0 50 100 m

ETRS 1989, UTM Zone 30

N

ROUTE OF SANTIAGO DE COMPOSTELA. WORLD HERITAGE

Fountain of San Martín [1525]

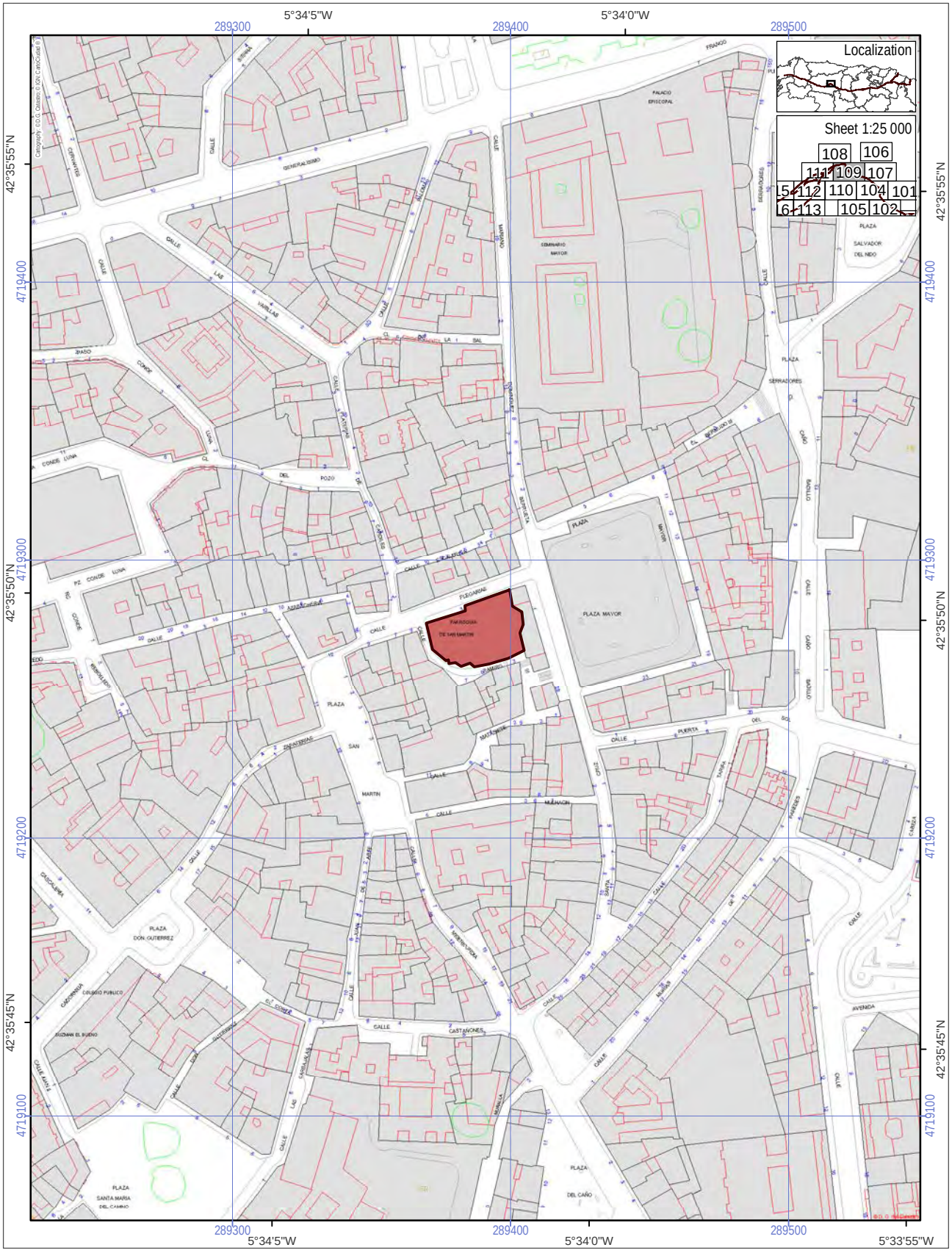

World Heritage Property
Route of Santiago de Compostela
Associated structures (0.0660 ha)
Buffer zone of the World Heritage Property

Scale 1:2 000

0 50 100 m

ETRS 1989, UTM Zone 30

N

ROUTE OF SANTIAGO DE COMPOSTELA. WORLD HERITAGE

Church of San Martín [1526]

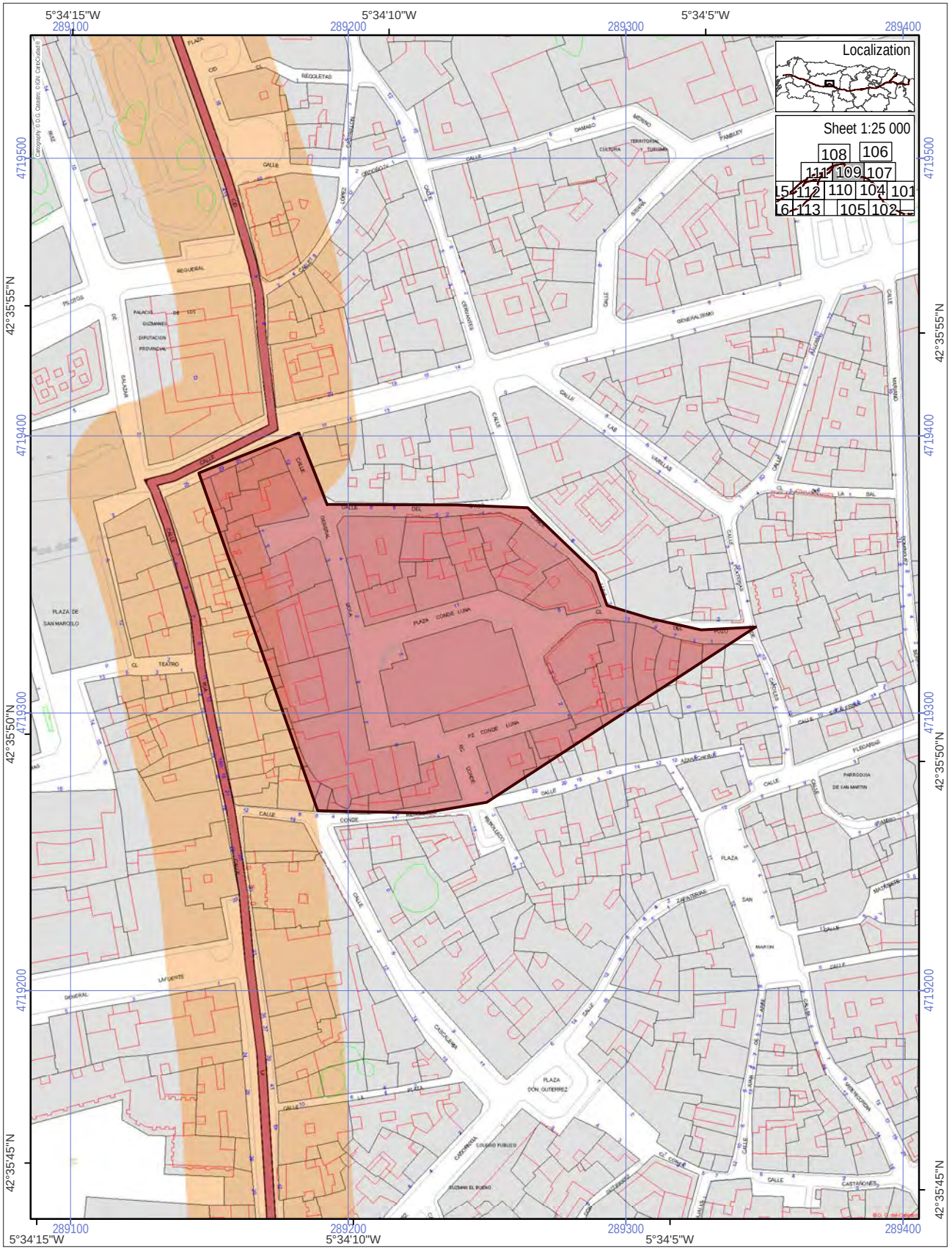

World Heritage Property
Route of Santiago de Compostela
Associated structures (1.6750 ha)
Buffer zone of the World Heritage Property

Scale 1:2 000
0 50 100 m
ETRS 1989, UTM Zone 30

N

ROUTE OF SANTIAGO DE COMPOSTELA. WORLD HERITAGE

El Mercado neighbourhood [1527]

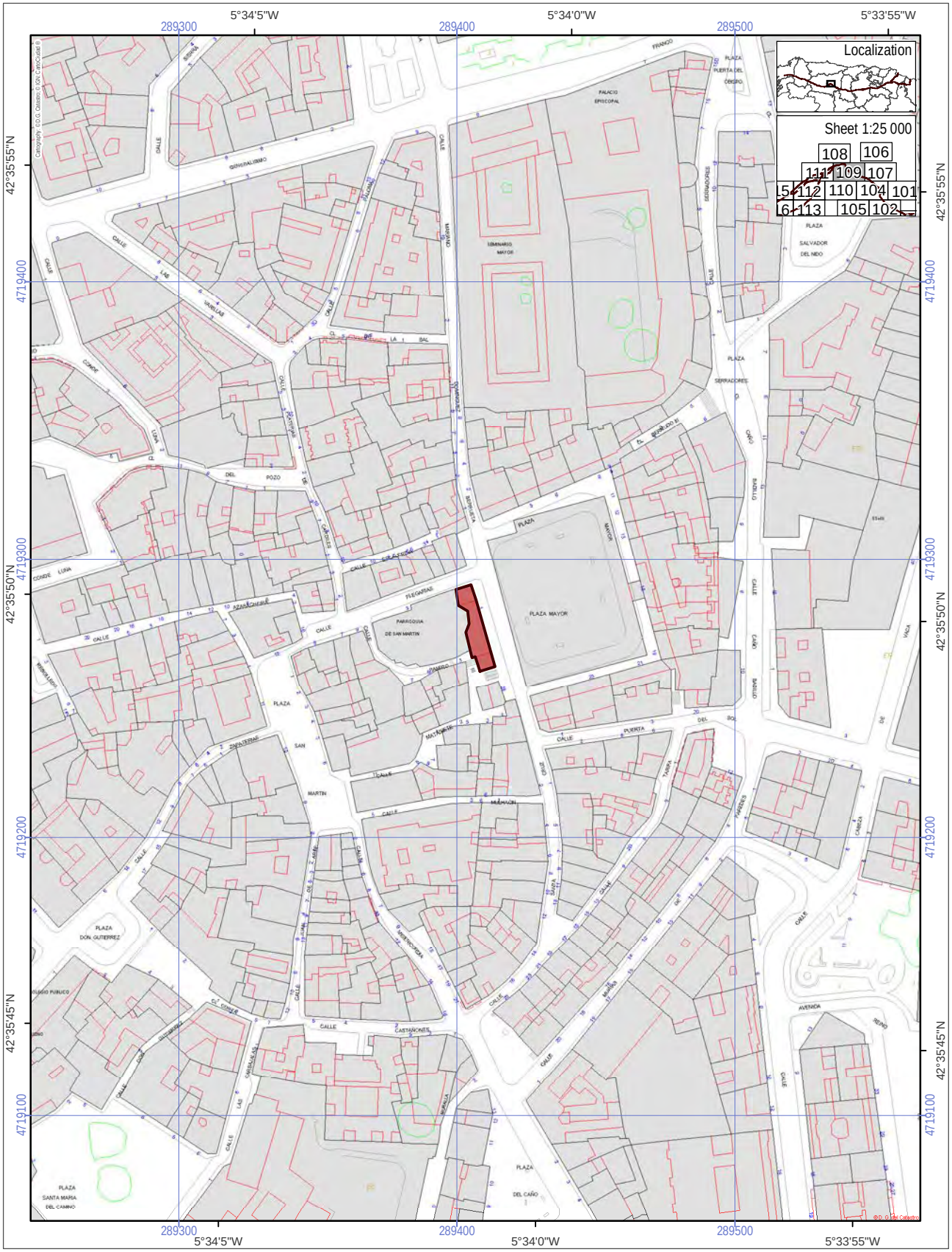

World Heritage Property
Route of Santiago de Compostela
Associated structures (0.0180 ha)
Buffer zone of the World Heritage Property

Scale 1:2 000
0 50 100 m
ETRS 1989, UTM Zone 30

N

ROUTE OF SANTIAGO DE COMPOSTELA. WORLD HERITAGE

City hall [1528]

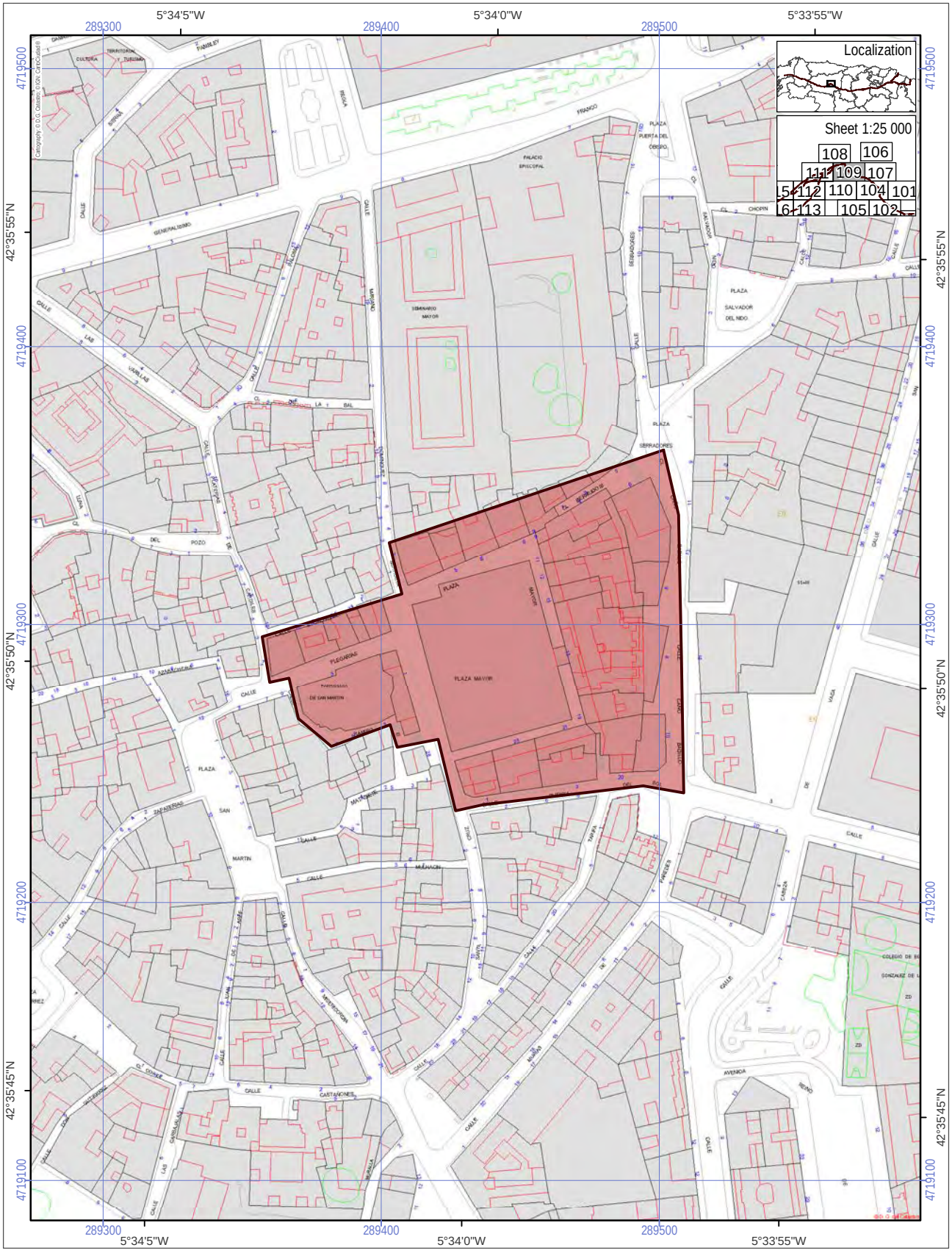

World Heritage Property
Route of Santiago de Compostela
Associated structures (1.2590 ha)
Buffer zone of the World Heritage Property

Scale 1:2 000

0 50 100 m

ETRS 1989, UTM Zone 30

N

ROUTE OF SANTIAGO DE COMPOSTELA. WORLD HERITAGE

San Martín neighbourhood [1529]

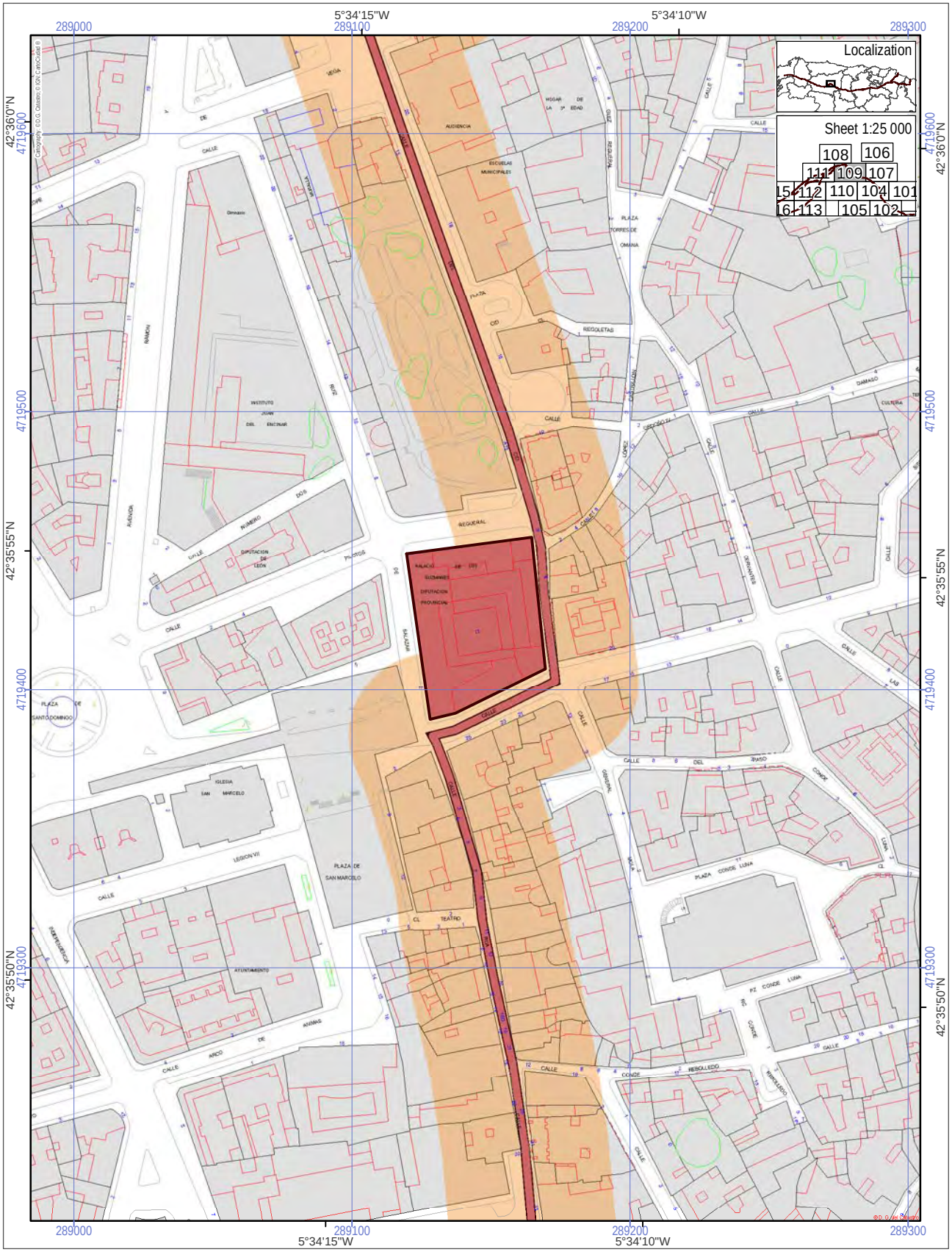

World Heritage Property
Route of Santiago de Compostela
Associated structures (0.2440 ha)
Buffer zone of the World Heritage Property

Scale 1:2 000

0 50 100 m

ETRS 1989, UTM Zone 30

N

ROUTE OF SANTIAGO DE COMPOSTELA. WORLD HERITAGE

Palace of the Guzmanes [1530]

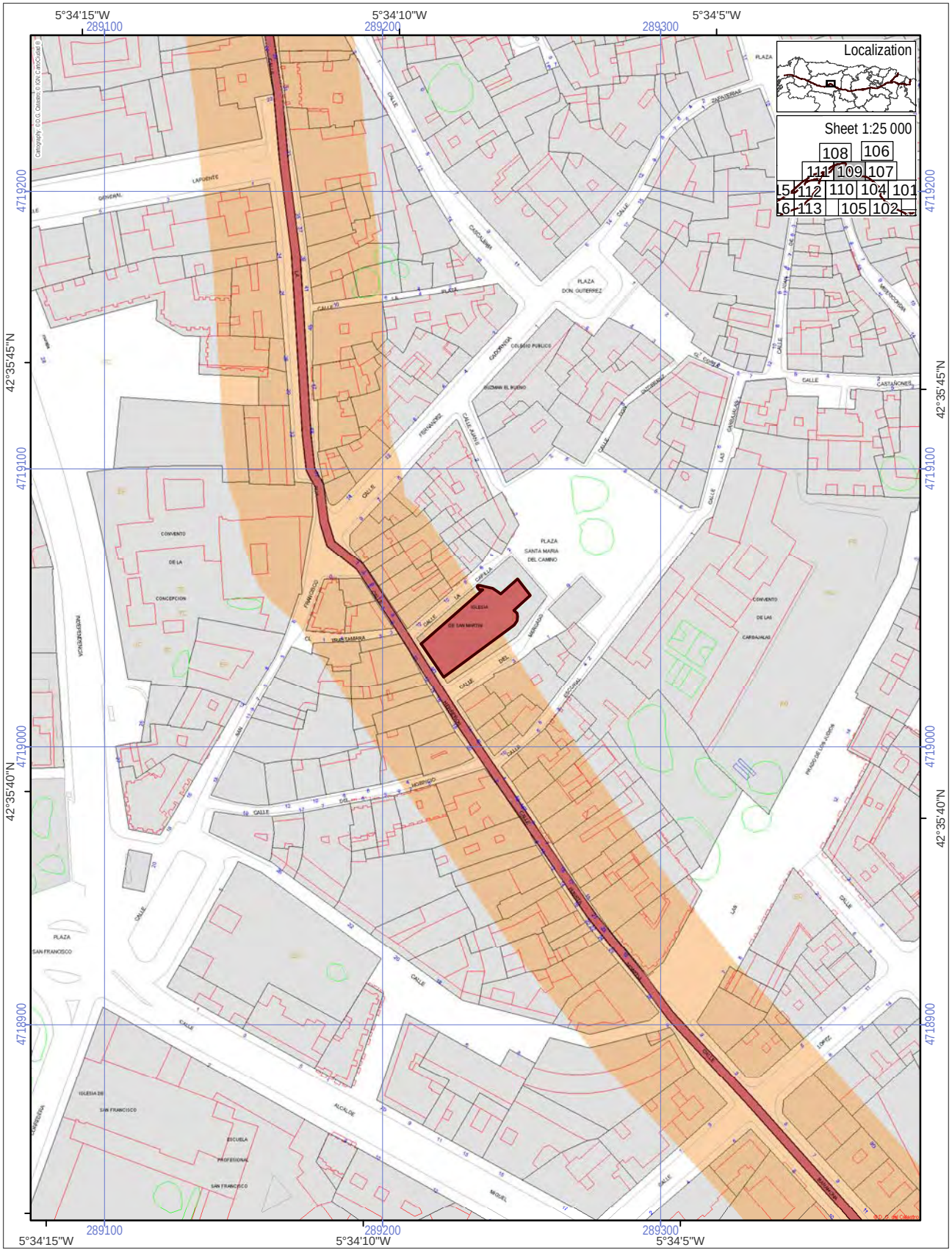

World Heritage Property
Route of Santiago de Compostela
Associated structures (0.0590 ha)
Buffer zone of the World Heritage Property

Scale 1:2 000

0 50 100 m

ETRS 1989, UTM Zone 30

N

ROUTE OF SANTIAGO DE COMPOSTELA. WORLD HERITAGE

Church of Santa María del Mercado [1531]

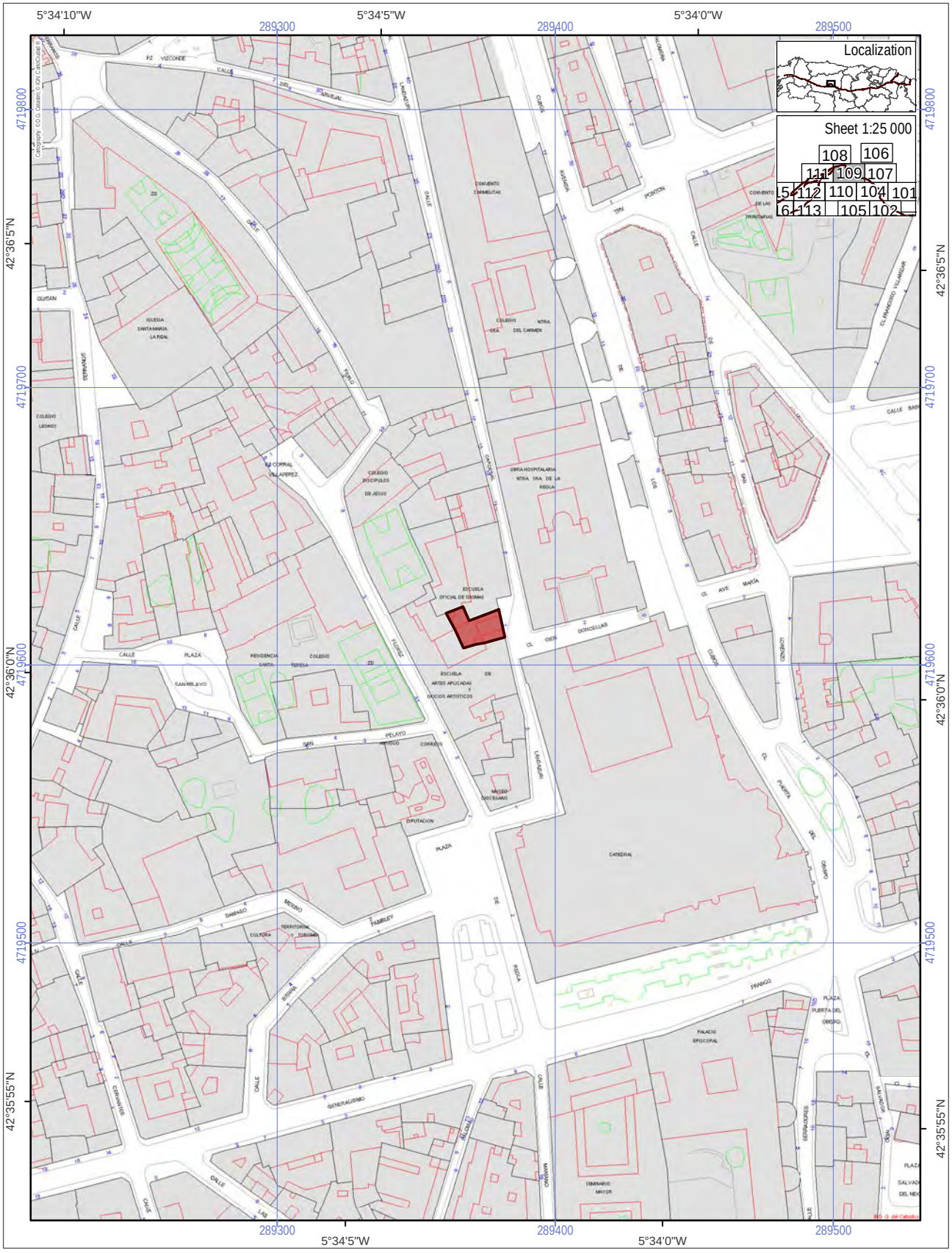

World Heritage Property
Route of Santiago de Compostela
Associated structures (0.0190 ha)
Buffer zone of the World Heritage Property

ROUTE OF SANTIAGO DE COMPOSTELA. WORLD HERITAGE

Romanesque Palace within Santa Teresa School precinct [1532]

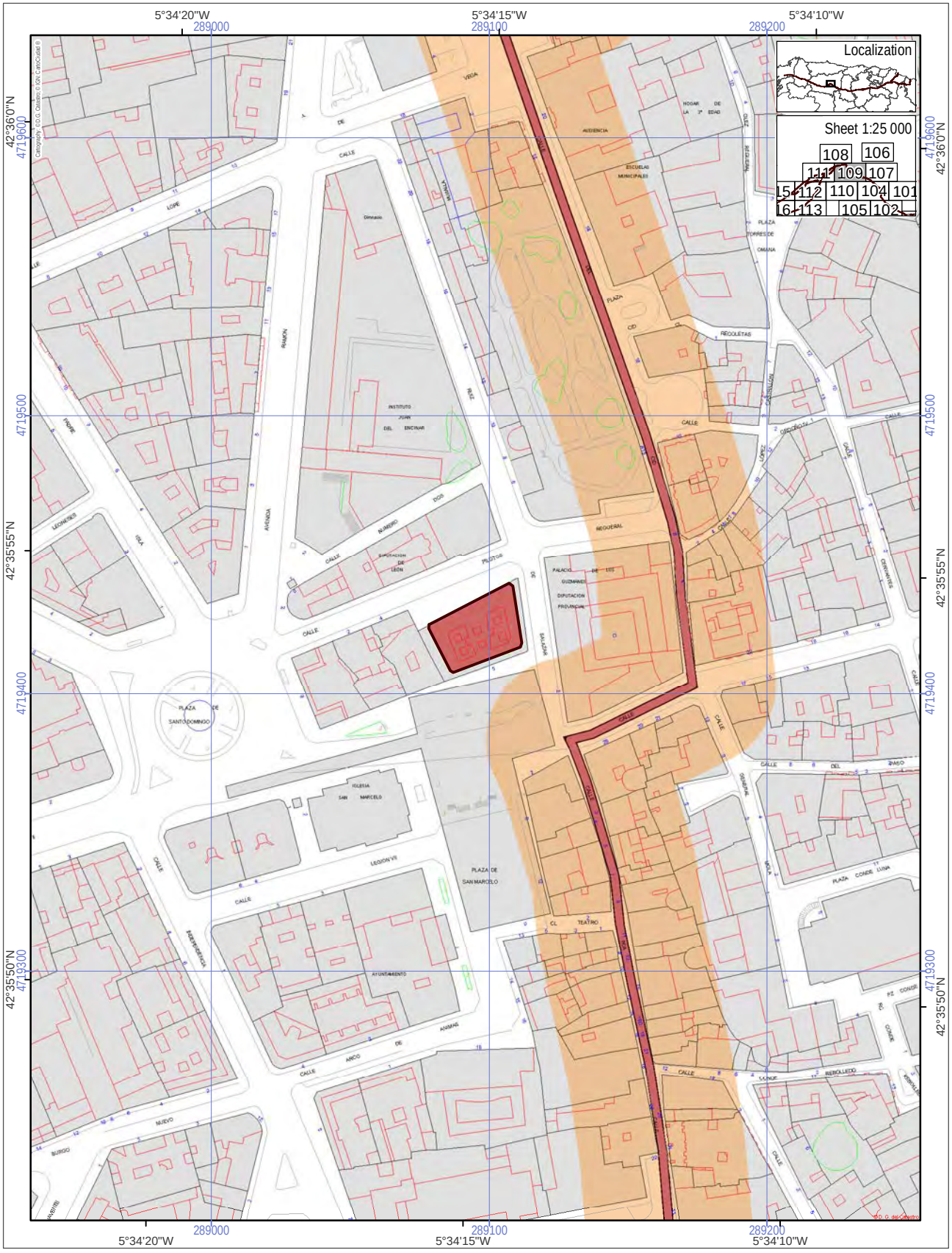

World Heritage Property
Route of Santiago de Compostela
Associated structures (0.0640 ha)
Buffer zone of the World Heritage Property

Scale 1:2 000
0 50 100 m
ETRS 1989, UTM Zone 30

N

ROUTE OF SANTIAGO DE COMPOSTELA. WORLD HERITAGE

Botines House [1533]

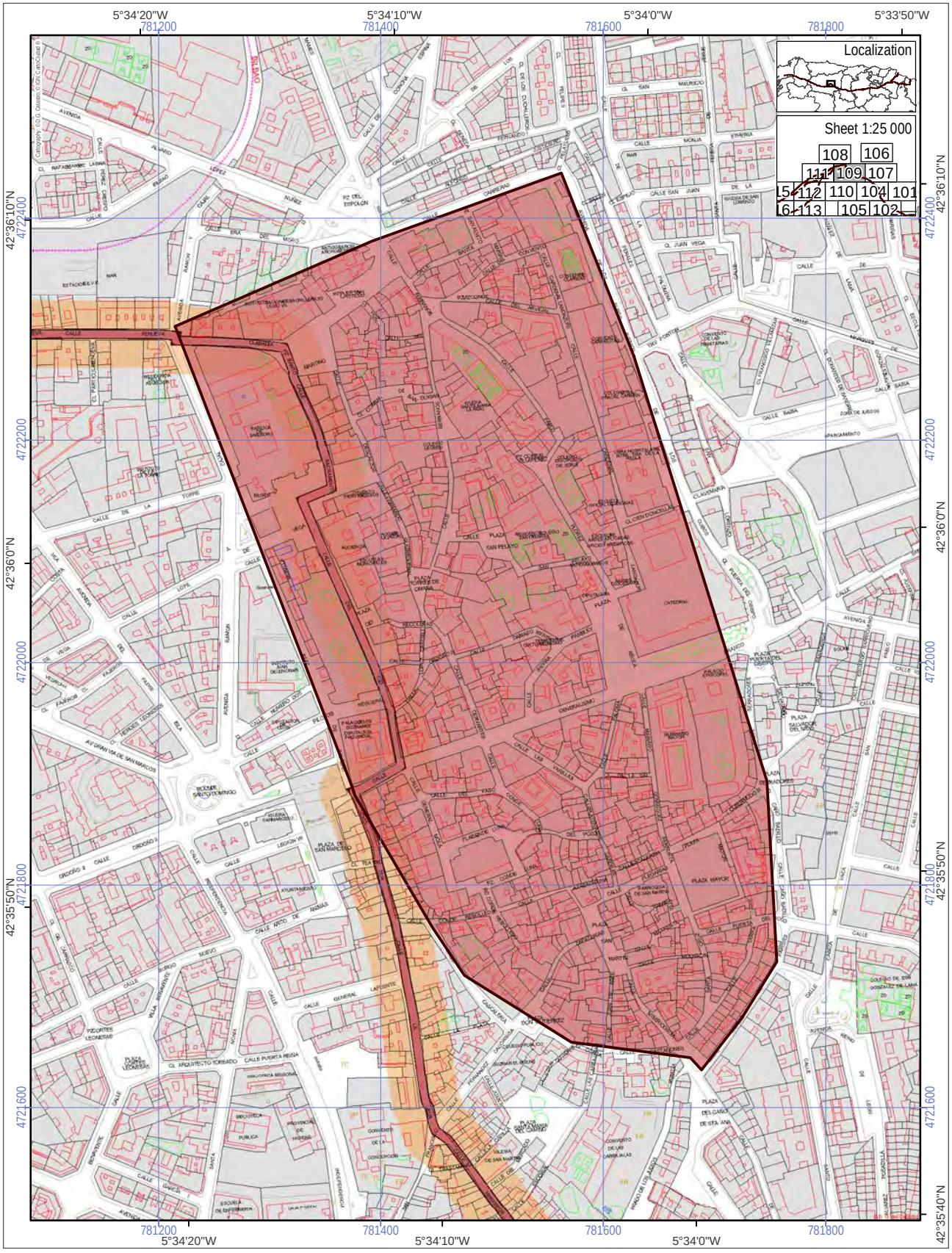

World Heritage Property
Route of Santiago de Compostela
Associated structures (26.4100 ha)
Buffer zone of the World Heritage Property

Scale 1:5 000
0 100 200 m
ETRS 1989, UTM Zone 29

N

ROUTE OF SANTIAGO DE COMPOSTELA. WORLD HERITAGE

Roman Walls [1534]

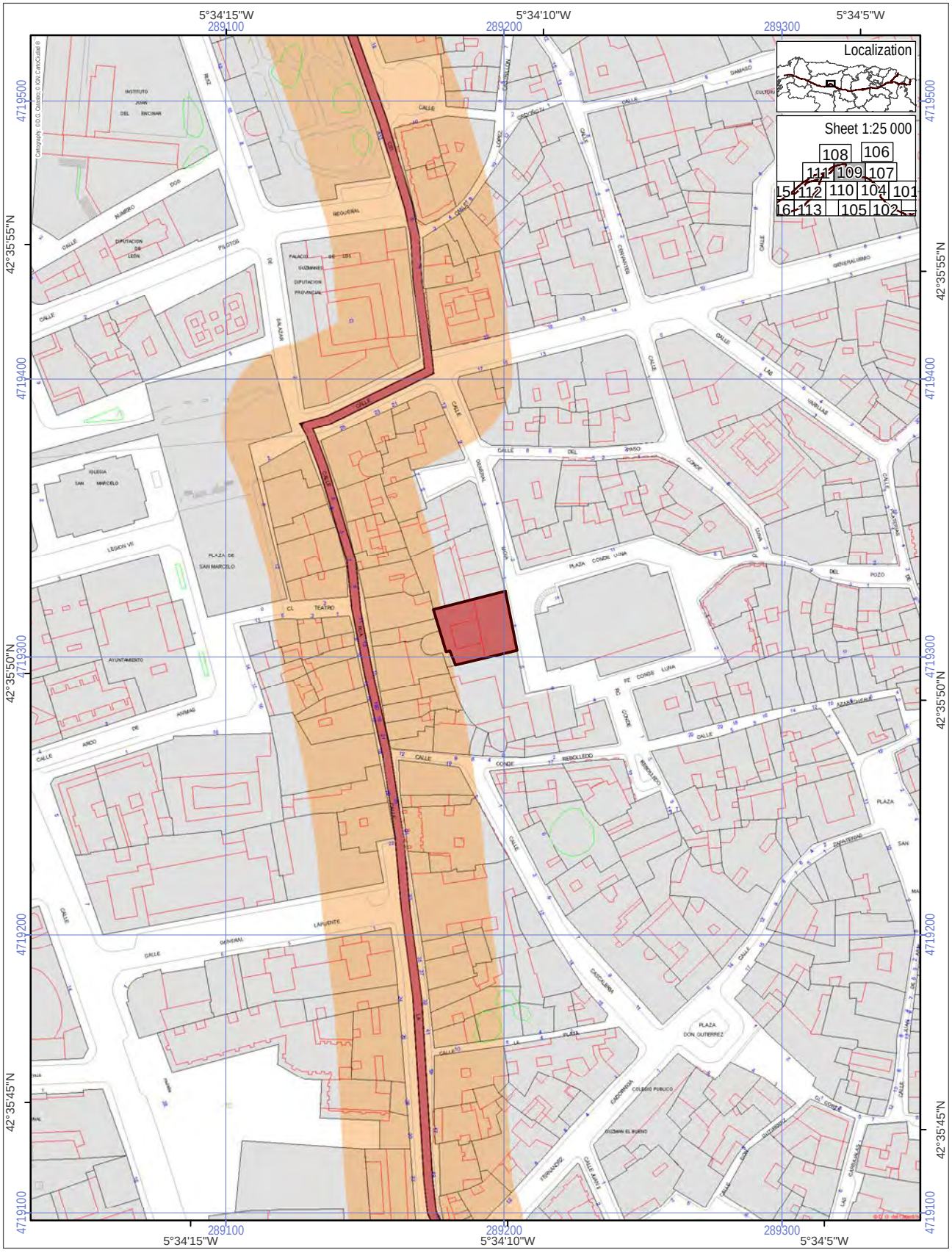

World Heritage Property
Route of Santiago de Compostela
Associated structures (0.0550 ha)
Buffer zone of the World Heritage Property

Scale 1:2 000
0 50 100 m
ETRS 1989, UTM Zone 30

N

ROUTE OF SANTIAGO DE COMPOSTELA. WORLD HERITAGE

Palace of Count Luna [1535]

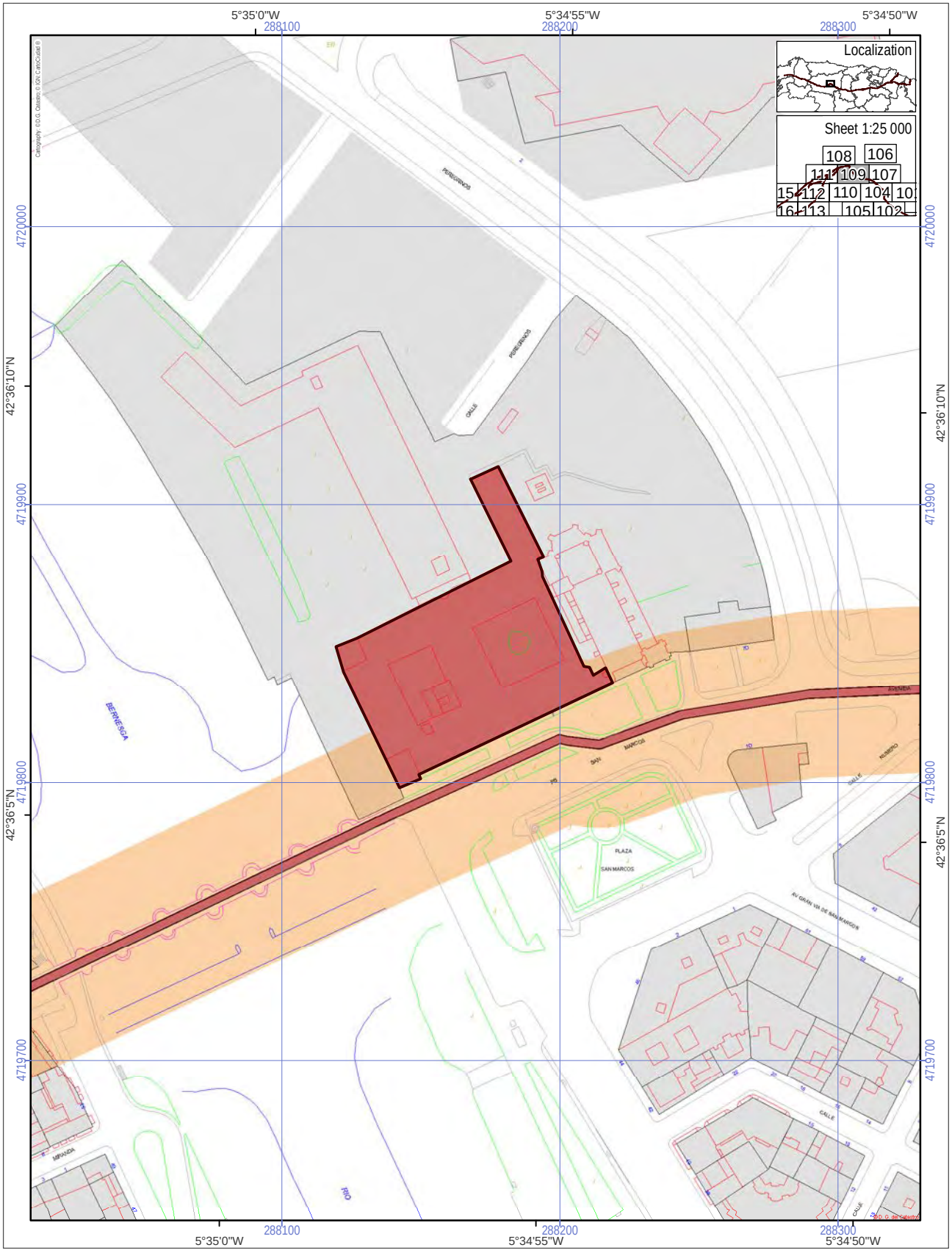

World Heritage Property
Route of Santiago de Compostela
Associated structures (0.4760 ha)
Buffer zone of the World Heritage Property

Scale 1:2 000
0 50 100 m
ETRS 1989, UTM Zone 30

N

ROUTE OF SANTIAGO DE COMPOSTELA. WORLD HERITAGE

Convent of San Marcos [1536]

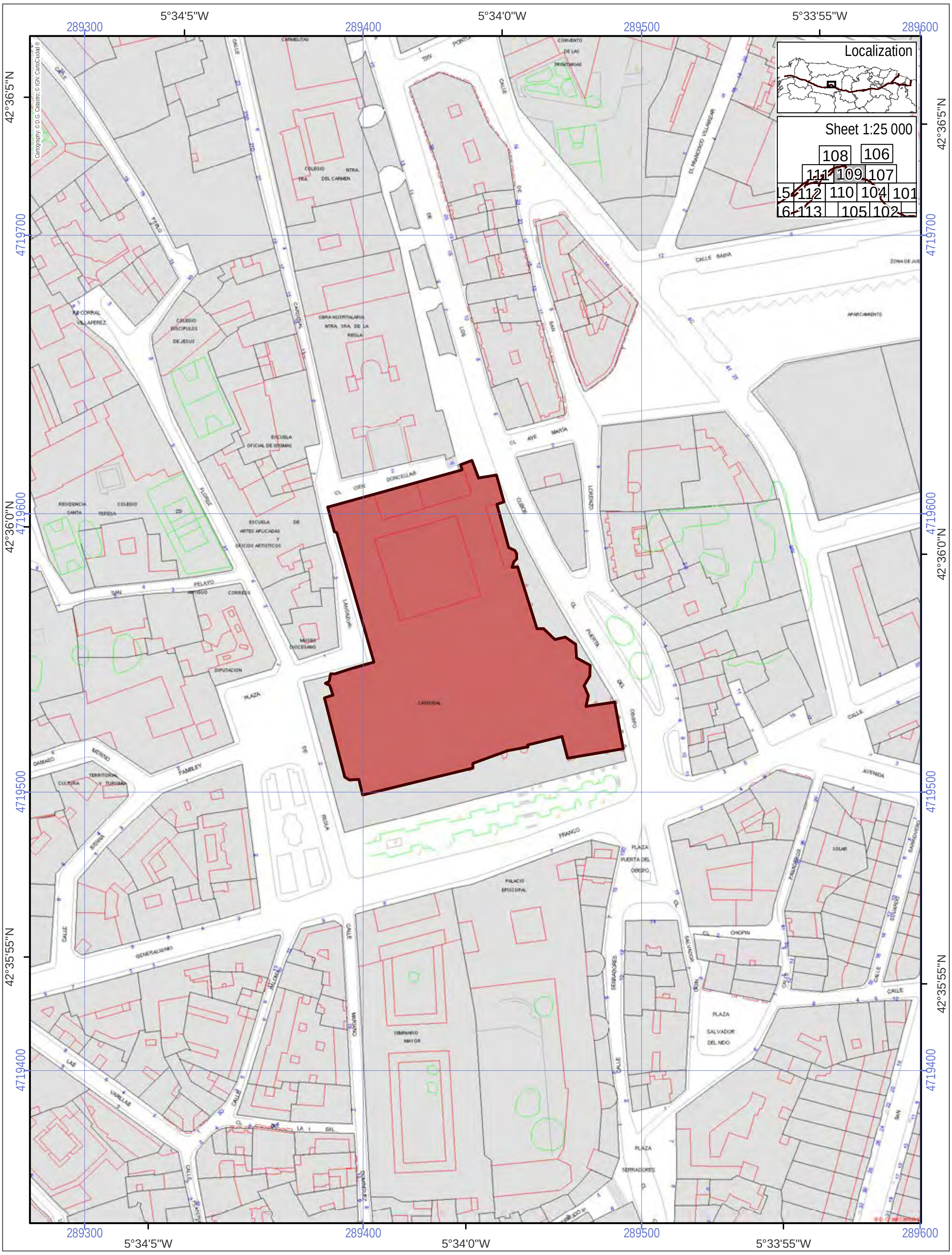

World Heritage Property

Route of Santiago de Compostela

Associated structures (0.7650 ha)

Buffer zone of the World Heritage Property

Scale 1:2 000

0 50 100 m

ETRS 1989, UTM Zone 30

N

ROUTE OF SANTIAGO DE COMPOSTELA. WORLD HERITAGE

Santa María Cathedral [1537]

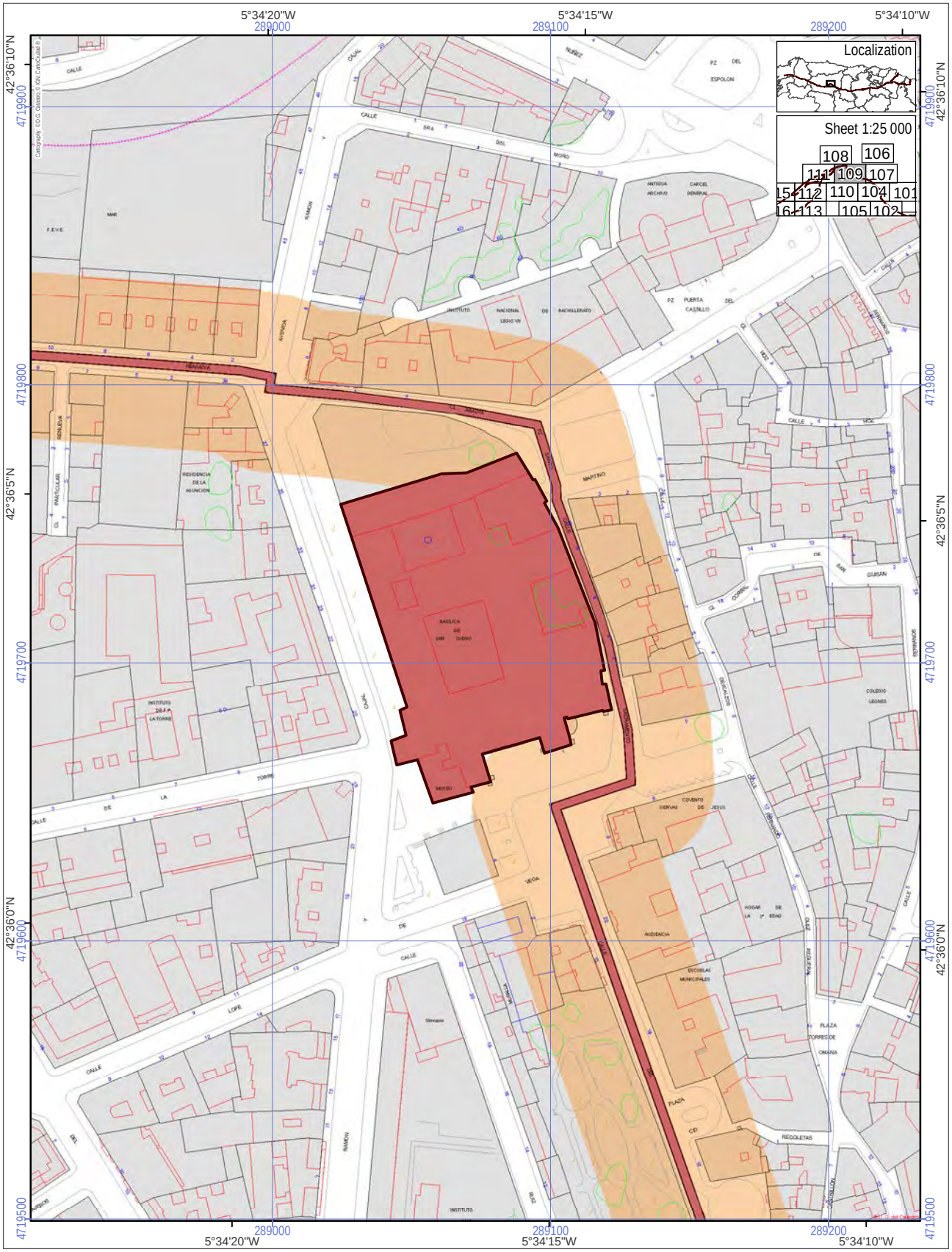

World Heritage Property
Route of Santiago de Compostela
Associated structures (0.7550 ha)
Buffer zone of the World Heritage Property

Scale 1:2 000
0 50 100 m
ETRS 1989, UTM Zone 30

N

ROUTE OF SANTIAGO DE COMPOSTELA. WORLD HERITAGE

Church of San Isidoro [1538]

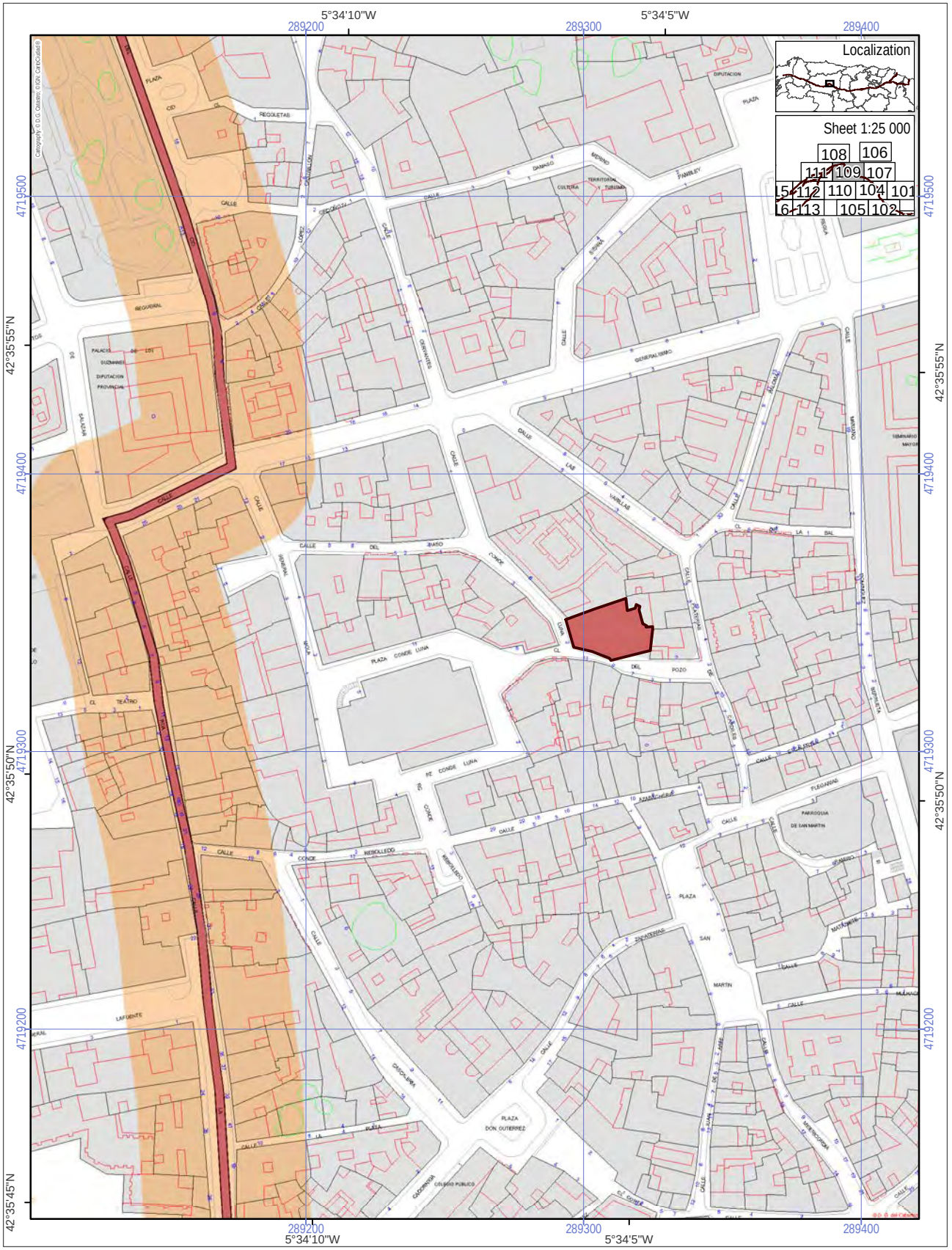

World Heritage Property
Route of Santiago de Compostela
Associated structures (0.0460 ha)
Buffer zone of the World Heritage Property

Scale 1:2 000
0 50 100 m
ETRS 1989, UTM Zone 30

N

ROUTE OF SANTIAGO DE COMPOSTELA. WORLD HERITAGE

Church of San Salvador de Palat del Rey [1539]

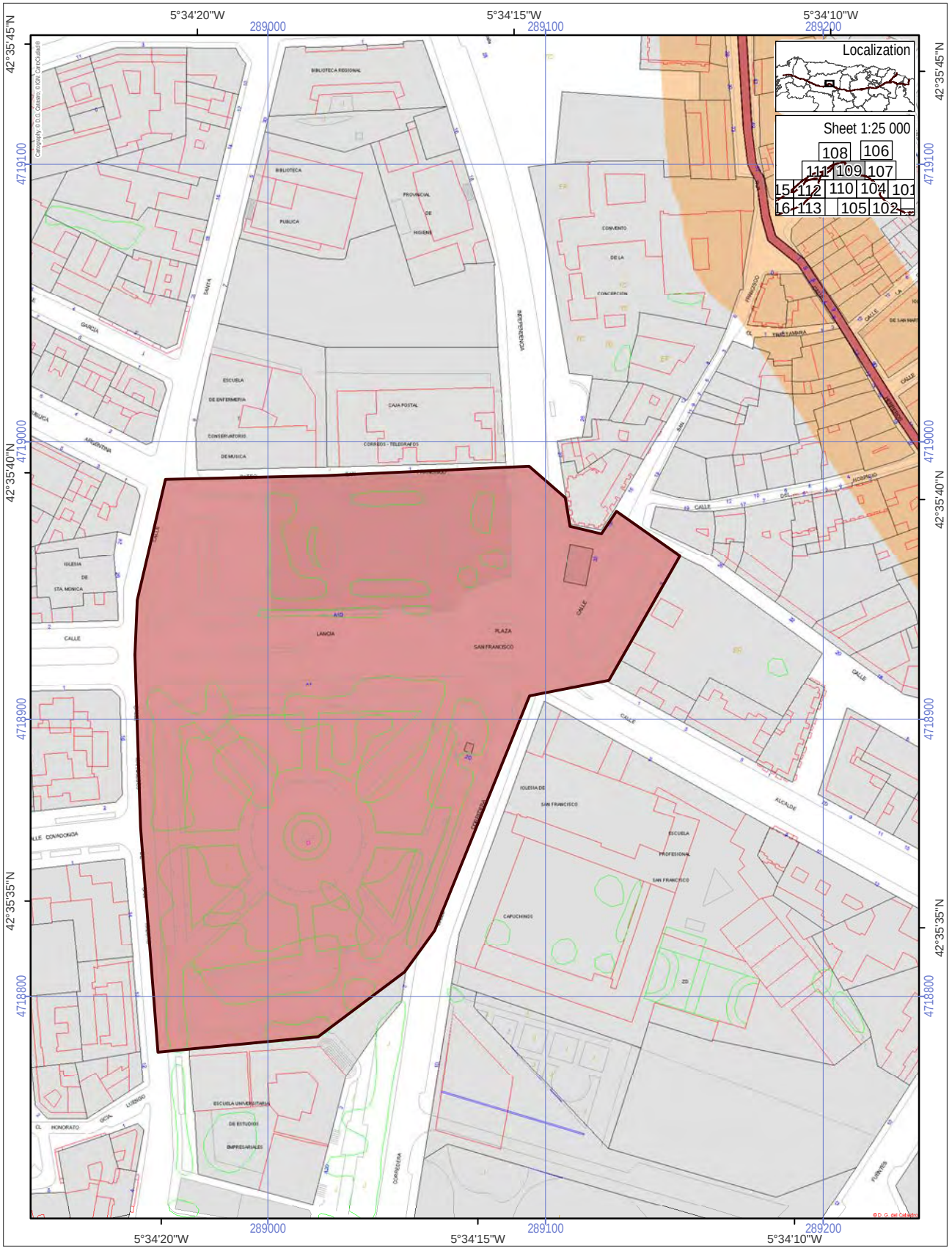

ROUTE OF SANTIAGO DE COMPOSTELA. WORLD HERITAGE

City areas [1540]

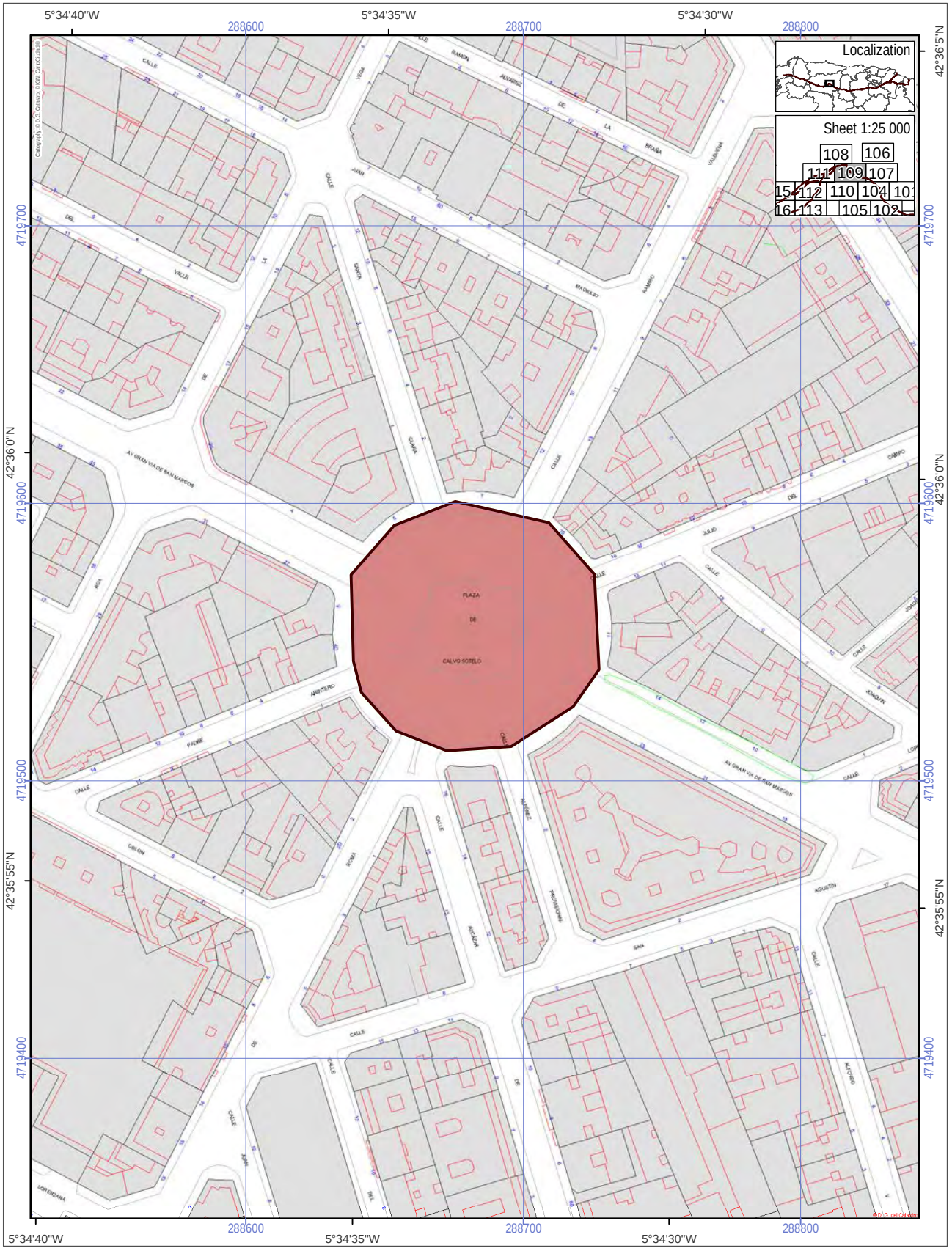

World Heritage Property
Route of Santiago de Compostela
Associated structures (0.6390 ha)
Buffer zone of the World Heritage Property

Scale 1:2 000
0 50 100 m
ETRS 1989, UTM Zone 30

N

ROUTE OF SANTIAGO DE COMPOSTELA. WORLD HERITAGE

City areas [1541]

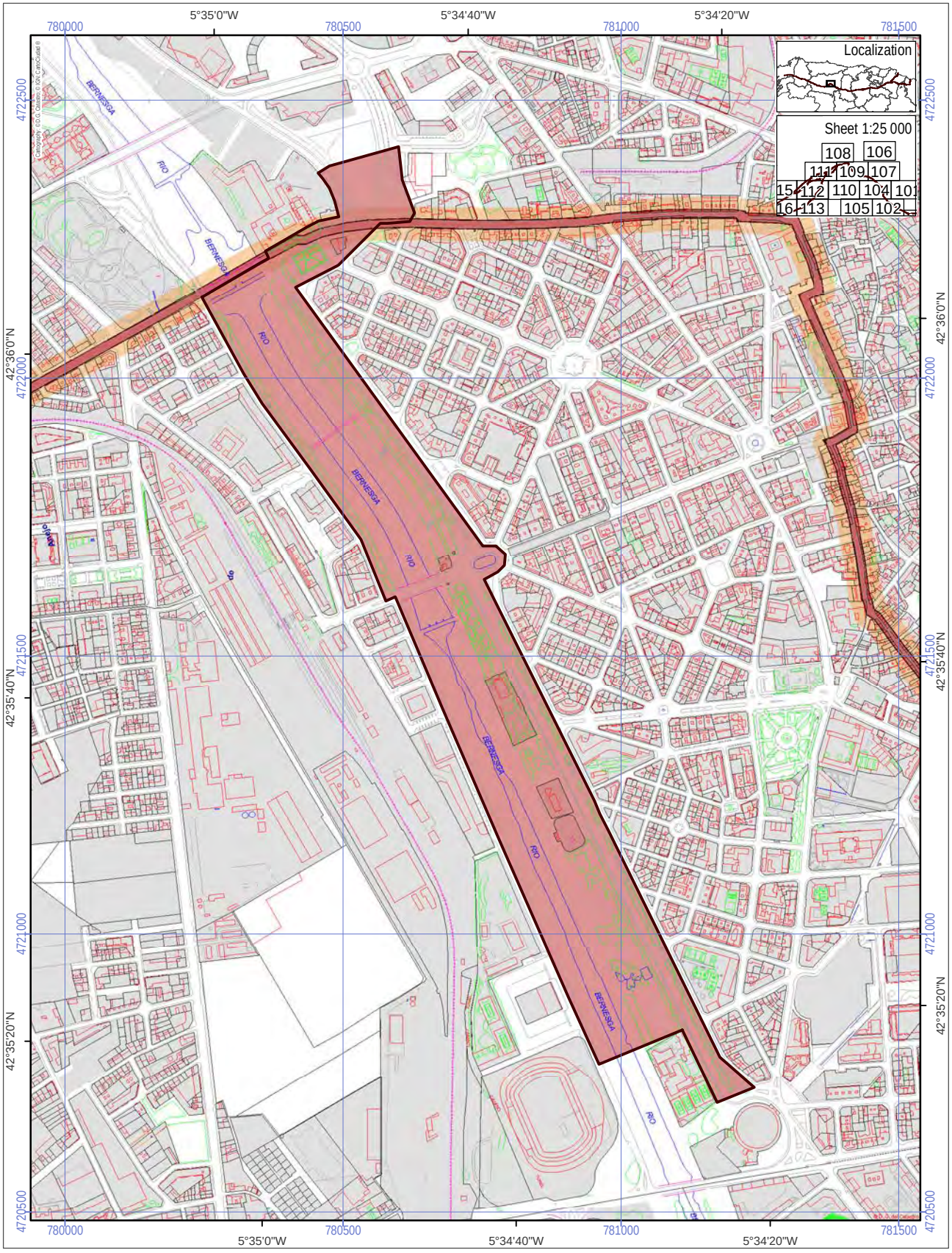

World Heritage Property
Route of Santiago de Compostela
Associated structures (31.8830 ha)
Buffer zone of the World Heritage Property

Scale 1:10 000
0 250 500 m
ETRS 1989, UTM Zone 29

N

ROUTE OF SANTIAGO DE COMPOSTELA. WORLD HERITAGE

City areas [1542]

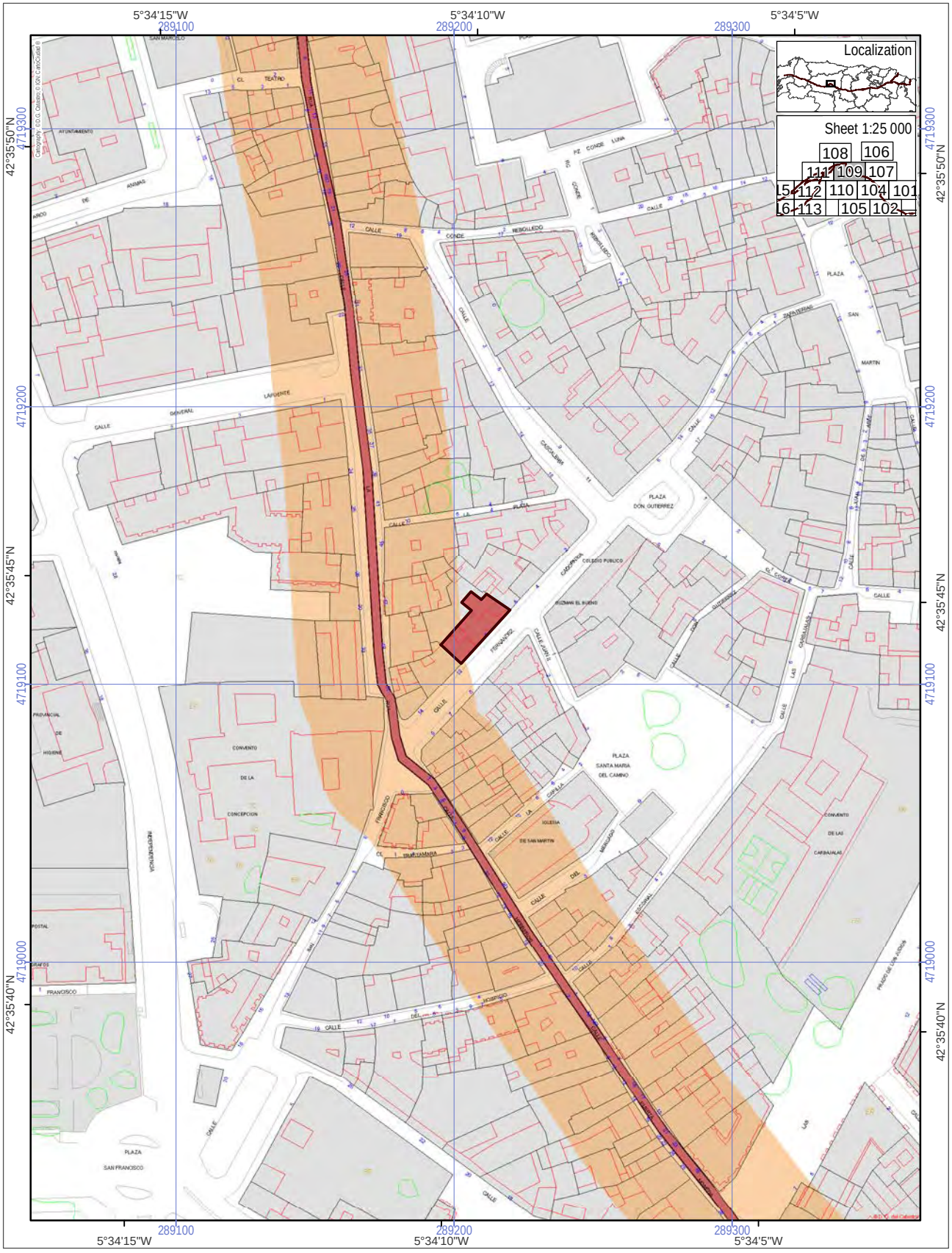

World Heritage Property
Route of Santiago de Compostela
Associated structures (0.0280 ha)
Buffer zone of the World Heritage Property

Scale 1:2 000
0 50 100 m
ETRS 1989, UTM Zone 30

N

ROUTE OF SANTIAGO DE COMPOSTELA. WORLD HERITAGE

8, Fernandez Cadorniga street palace [1543]

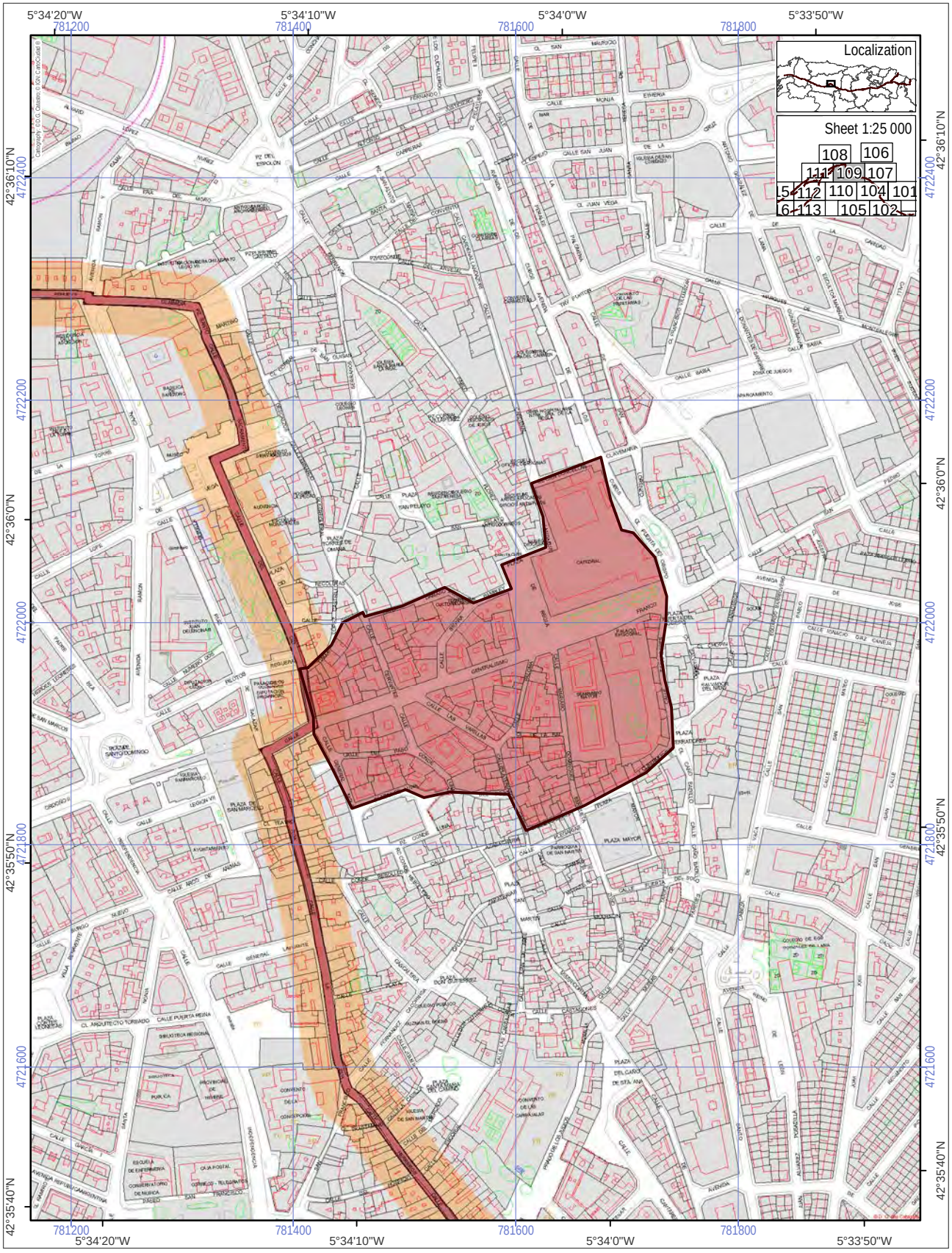

World Heritage Property
Route of Santiago de Compostela
Associated structures (6.5580 ha)
Buffer zone of the World Heritage Property

Scale 1:5 000
0 100 200 m
ETRS 1989, UTM Zone 29

N

ROUTE OF SANTIAGO DE COMPOSTELA. WORLD HERITAGE

Historic-artisitic quarter (Calle Ancha) [1544]

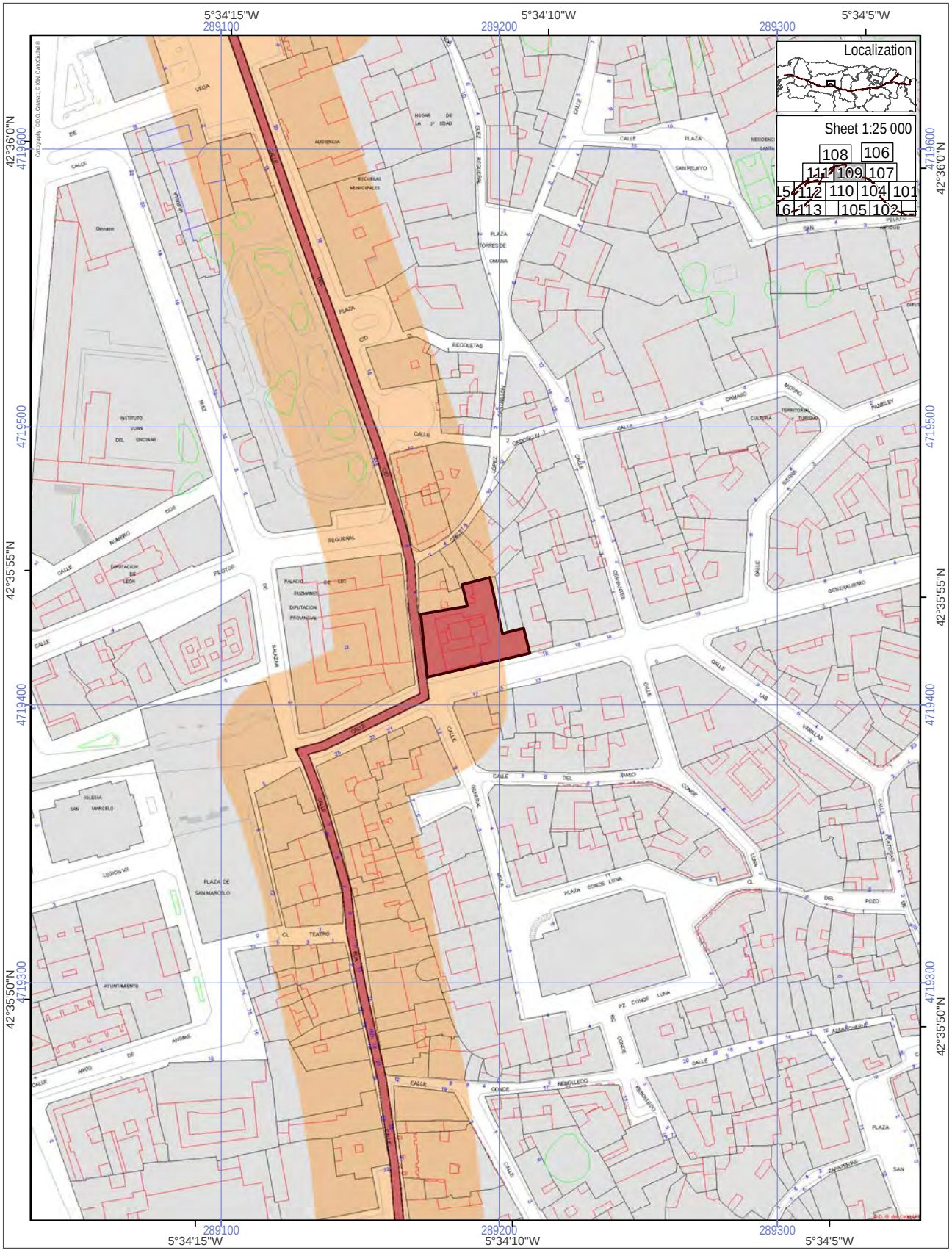

World Heritage Property
Route of Santiago de Compostela
Associated structures (0.0770 ha)
Buffer zone of the World Heritage Property

Scale 1:2 000
0 50 100 m
ETRS 1989, UTM Zone 30

N

ROUTE OF SANTIAGO DE COMPOSTELA. WORLD HERITAGE

Villasinda Palace [1545]

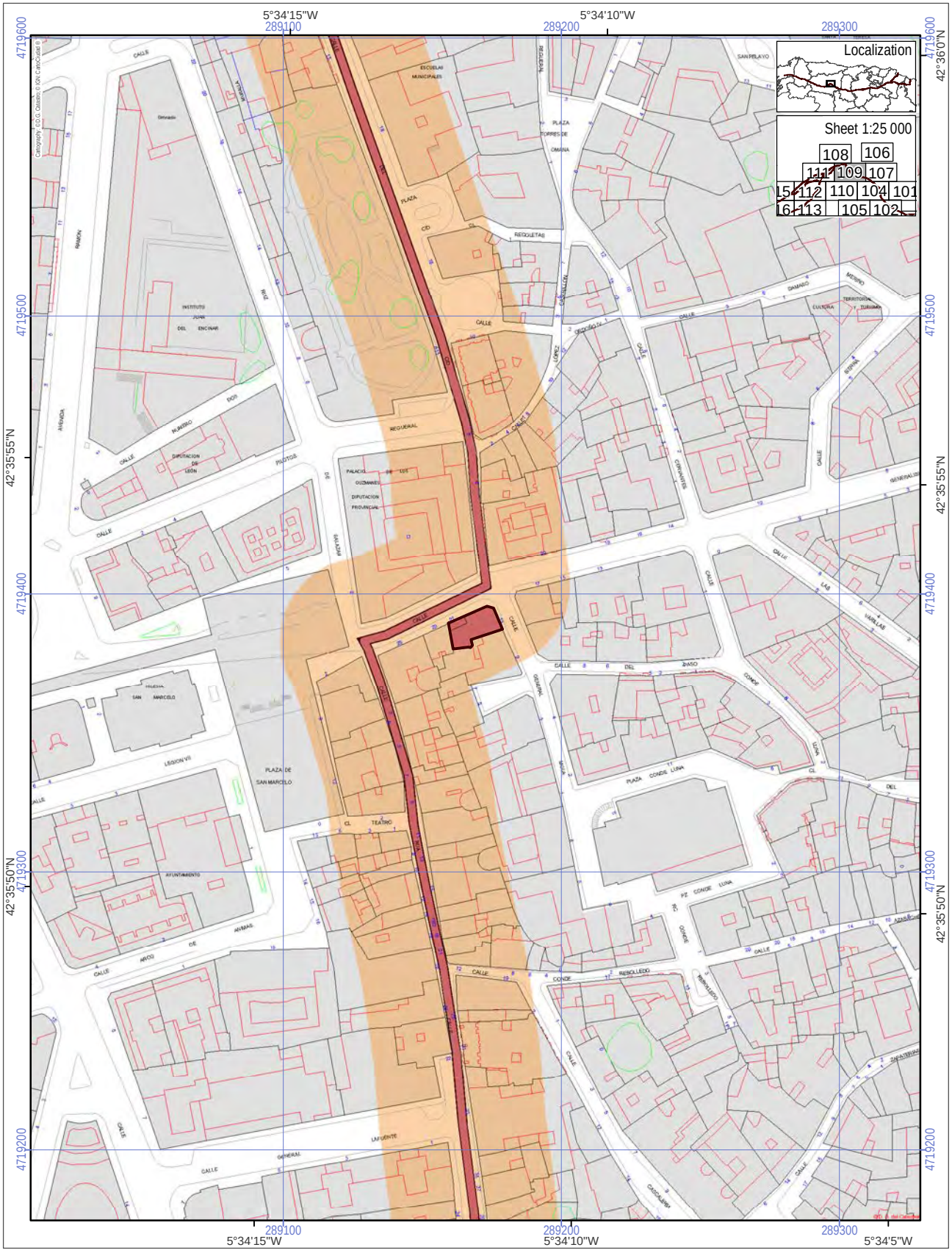

World Heritage Property
Route of Santiago de Compostela
Associated structures (0.0170 ha)
Buffer zone of the World Heritage Property

Scale 1:2 000
0 50 100 m
ETRS 1989, UTM Zone 30

N

ROUTE OF SANTIAGO DE COMPOSTELA. WORLD HERITAGE

Chapel of Cristo de la Victoria (Christ of Victory) [1546]

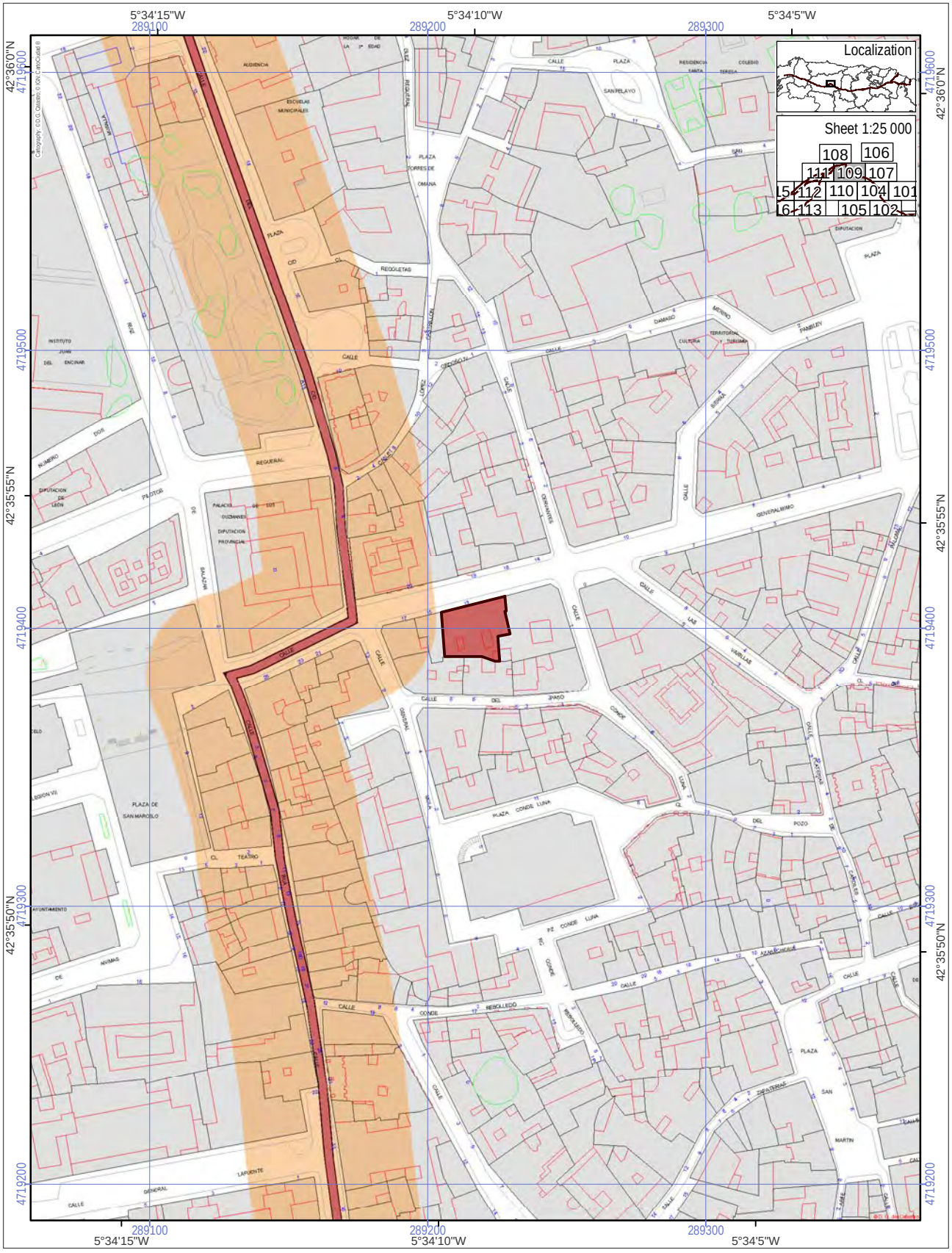

World Heritage Property
Route of Santiago de Compostela
Associated structures (0.0420 ha)
Buffer zone of the World Heritage Property

Scale 1:2 000
0 50 100 m
ETRS 1989, UTM Zone 30

N

ROUTE OF SANTIAGO DE COMPOSTELA. WORLD HERITAGE

14, Ancha street house [1547]

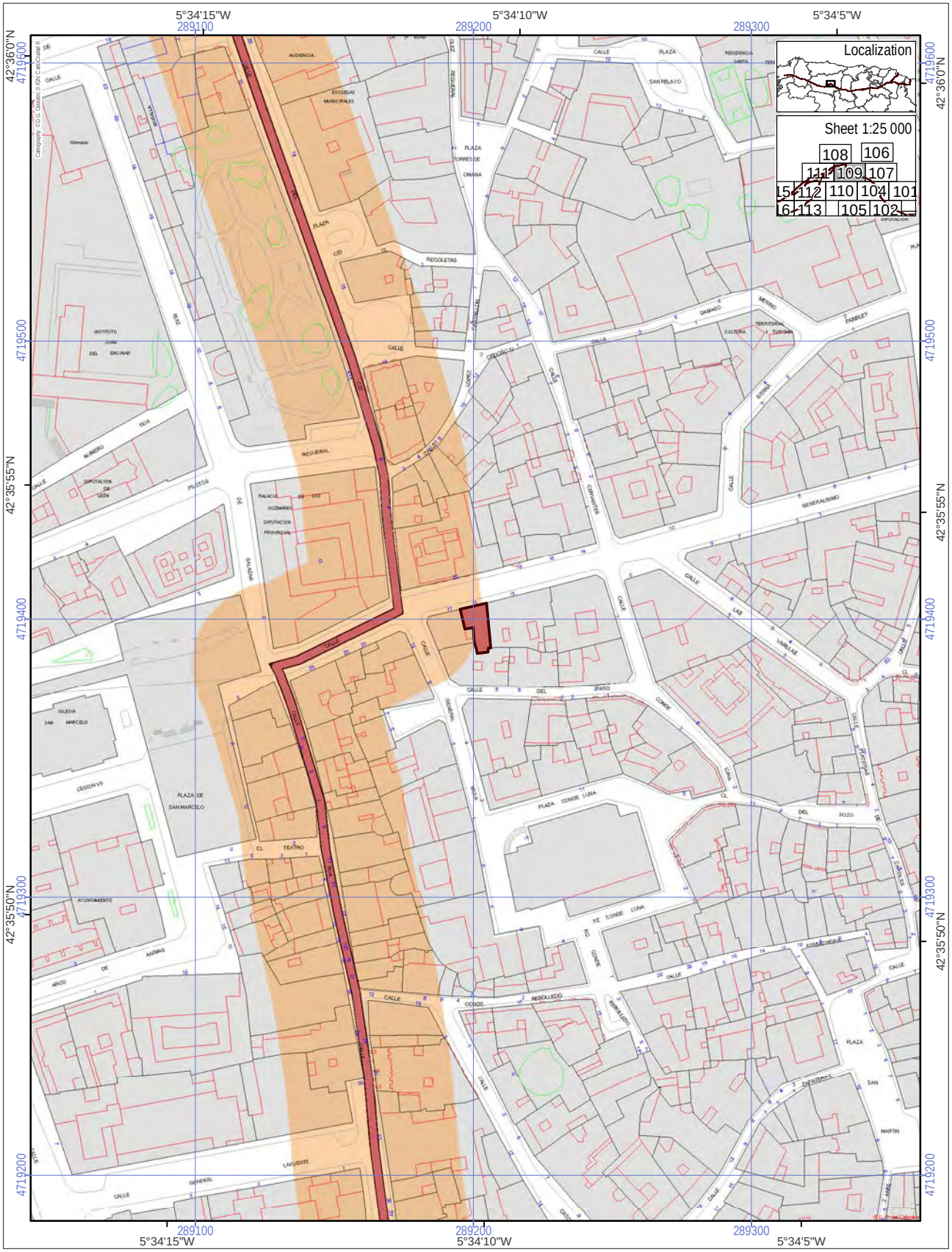

ROUTE OF SANTIAGO DE COMPOSTELA. WORLD HERITAGE

House of Las Camelias [1548]

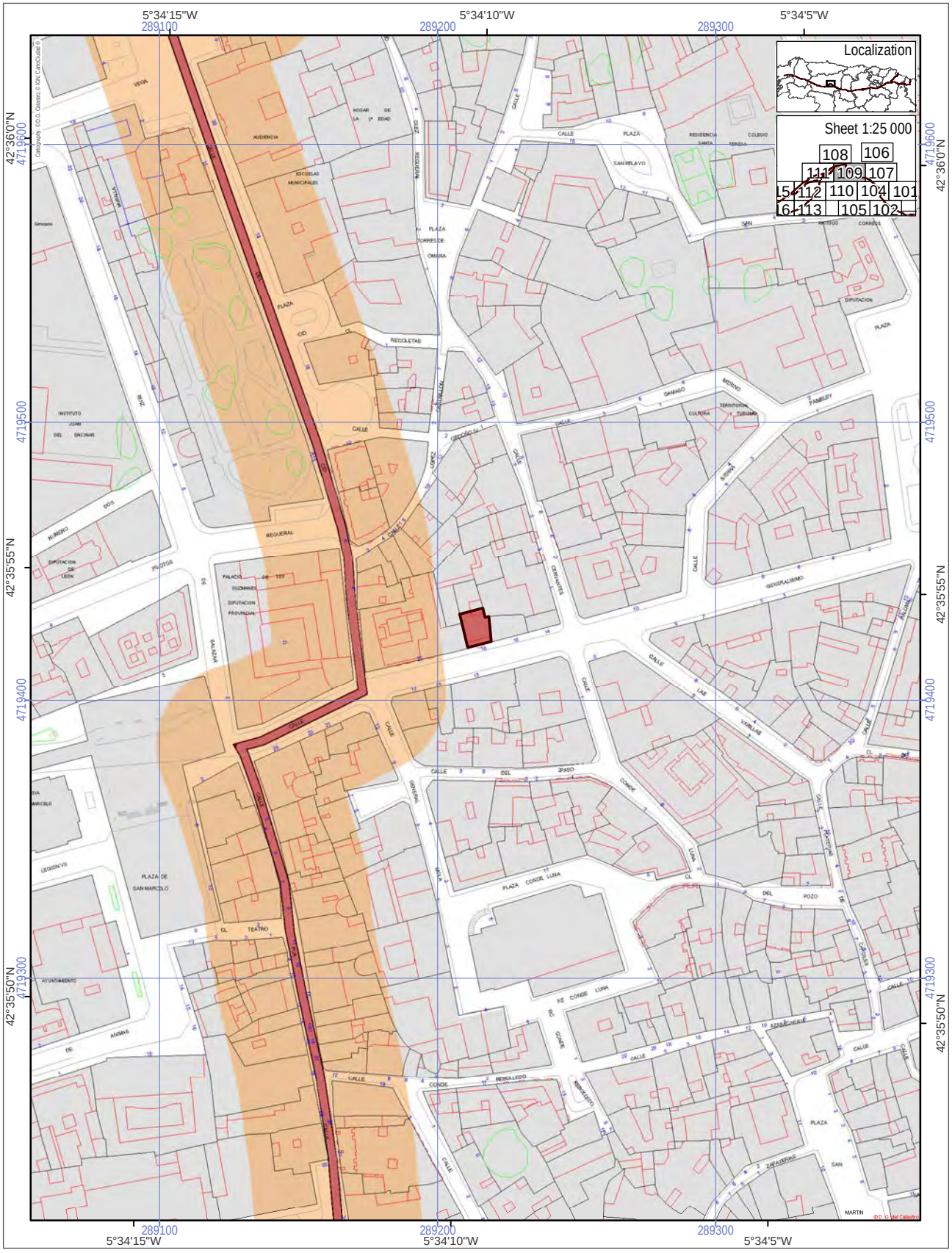

World Heritage Property
Route of Santiago de Compostela
Associated structures (0.0110 ha)
Buffer zone of the World Heritage Property

Scale 1:2 000
0 50 100 m
ETRS 1989, UTM Zone 30

N

ROUTE OF SANTIAGO DE COMPOSTELA. WORLD HERITAGE

17, Ancha street house [1549]

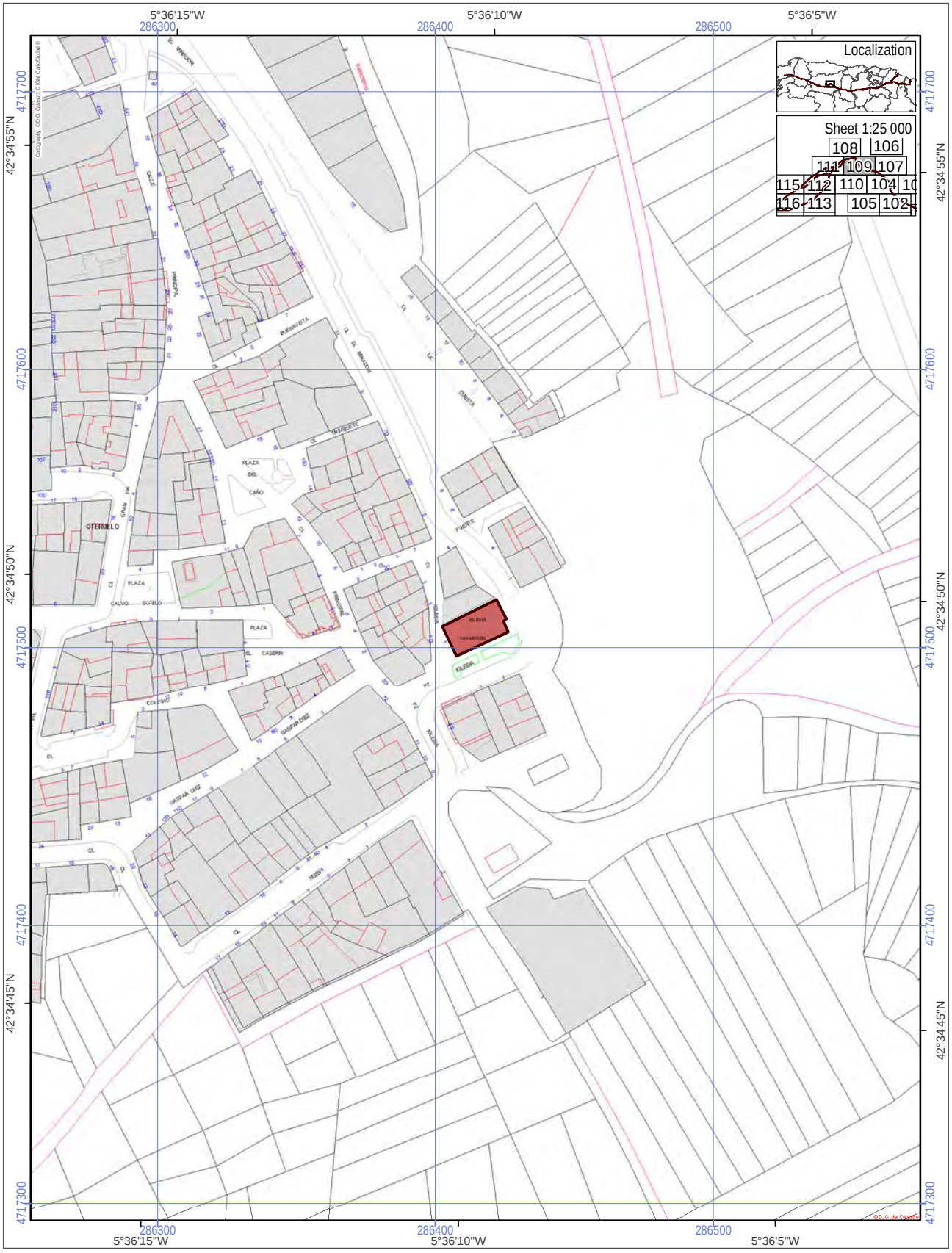

World Heritage Property
Route of Santiago de Compostela
Associated structures (0.0260 ha)
Buffer zone of the World Heritage Property

Scale 1:2 000
0 50 100 m
ETRS 1989, UTM Zone 30

N

ROUTE OF SANTIAGO DE COMPOSTELA. WORLD HERITAGE

Church of San Miguel [1550]

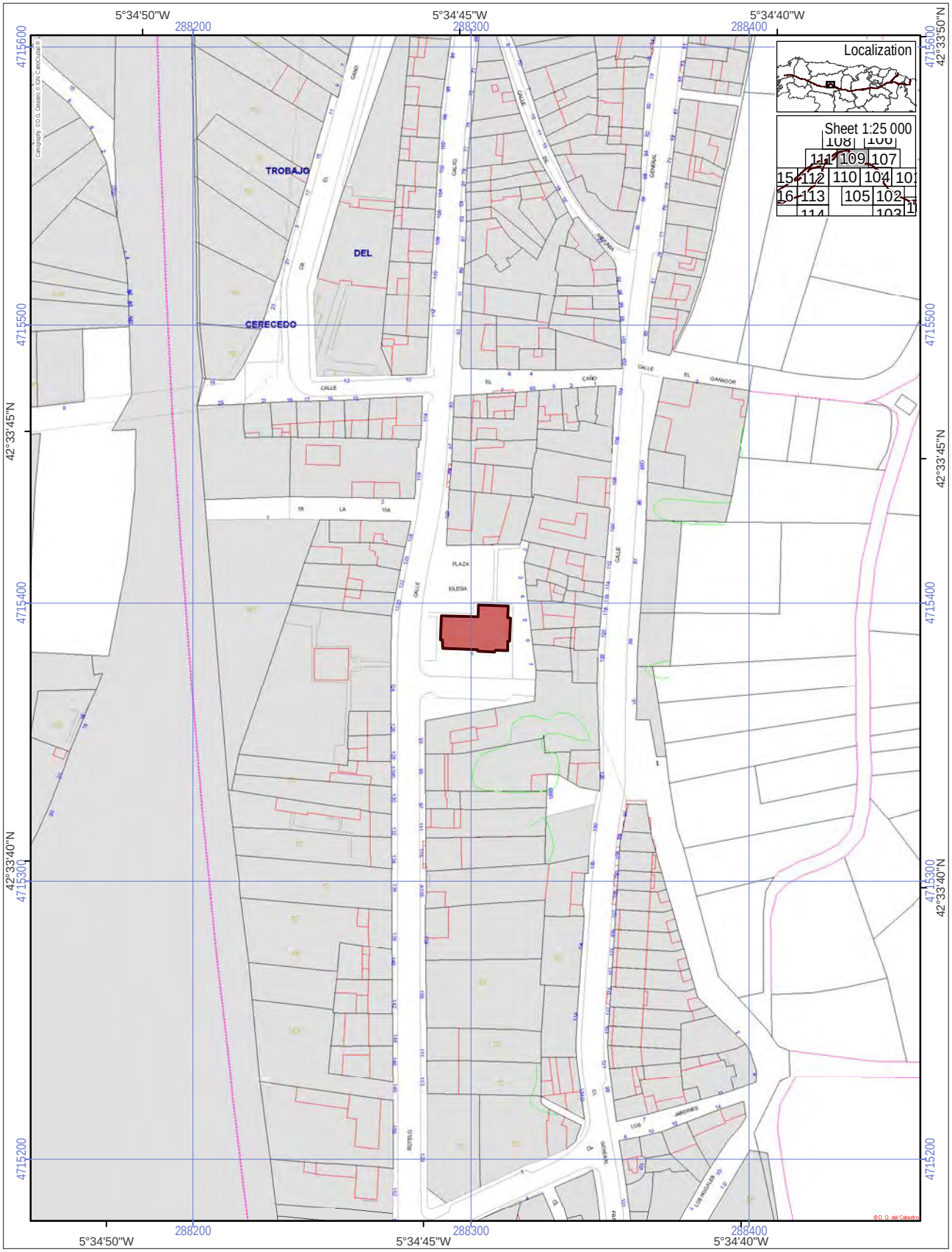

World Heritage Property
Route of Santiago de Compostela
Associated structures (0.0340 ha)
Buffer zone of the World Heritage Property

Scale 1:2 000
0 50 100 m
ETRS 1989, UTM Zone 30

N

ROUTE OF SANTIAGO DE COMPOSTELA. WORLD HERITAGE

Church of San Pedro [1551]

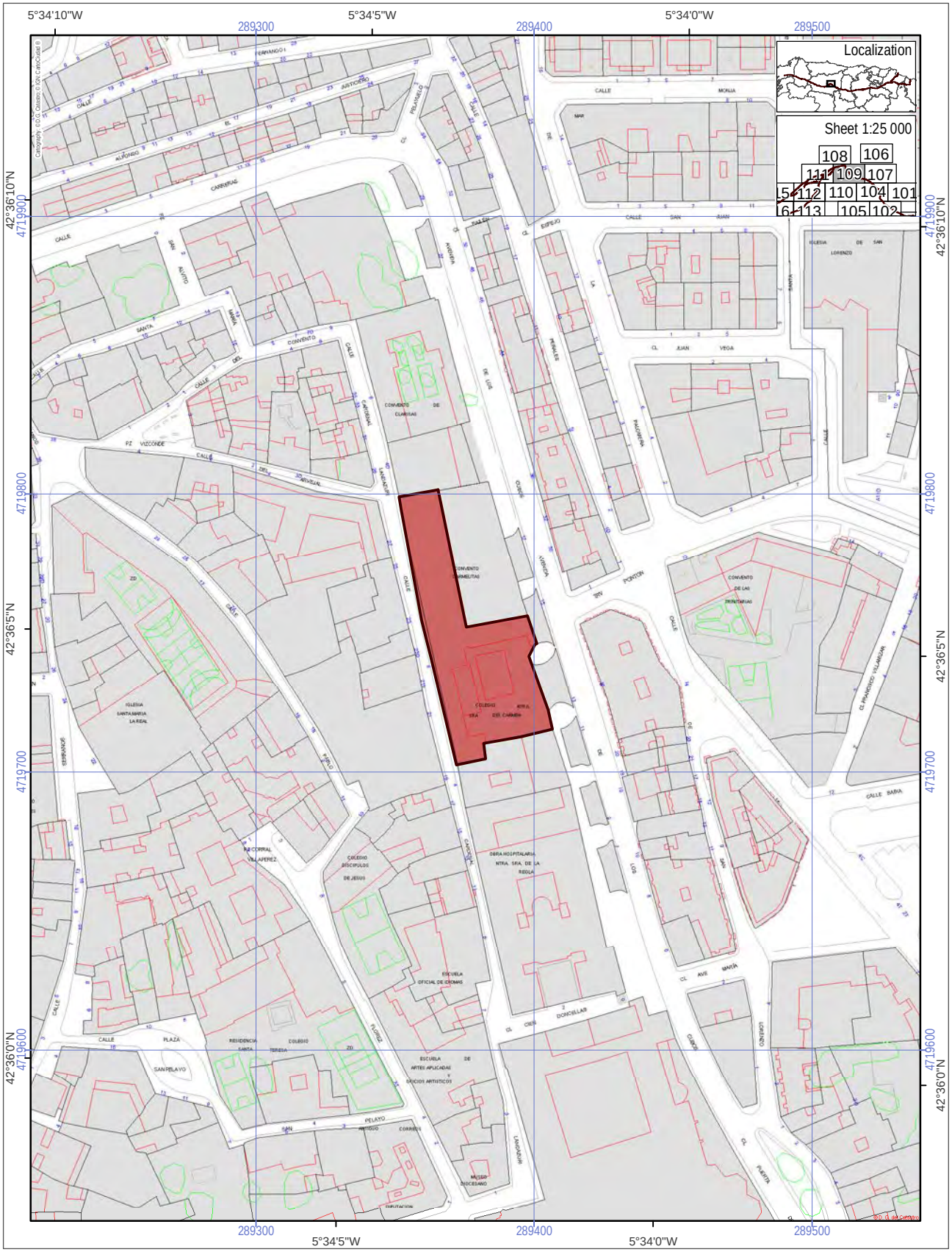

World Heritage Property
Route of Santiago de Compostela
Associated structures (0.2350 ha)
Buffer zone of the World Heritage Property

Scale 1:2 000
0 50 100 m
ETRS 1989, UTM Zone 30

N

ROUTE OF SANTIAGO DE COMPOSTELA. WORLD HERITAGE

Hermanas Carmelitas Brotherhood School [1552]

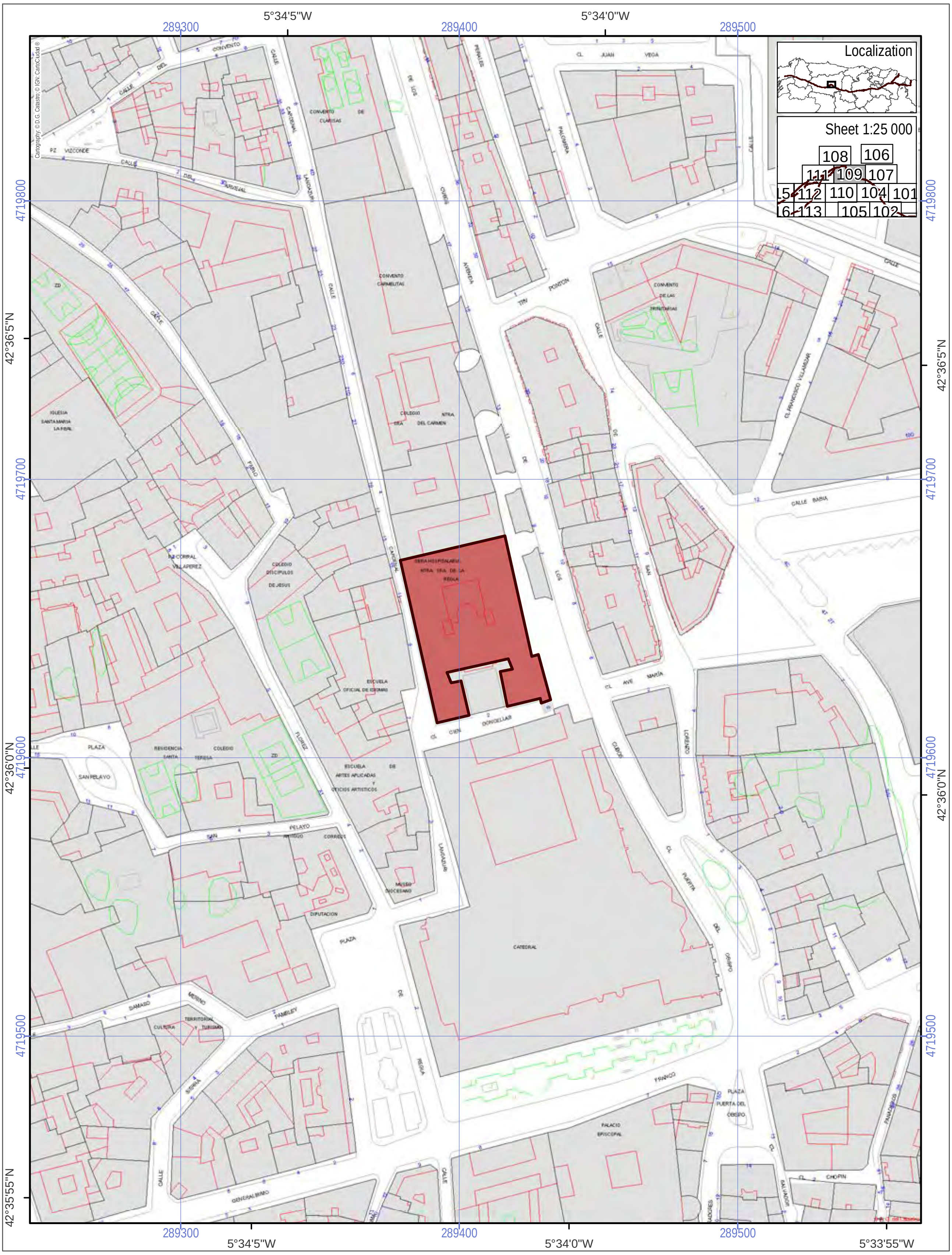

World Heritage Property

Route of Santiago de Compostela

Associated structures (0.2090 ha)

Buffer zone of the World Heritage Property

Scale 1:2 000

0 50 100 m

ETRS 1989, UTM Zone 30

N

ROUTE OF SANTIAGO DE COMPOSTELA. WORLD HERITAGE

Nuestra Señora De Regla Hospital [1553]

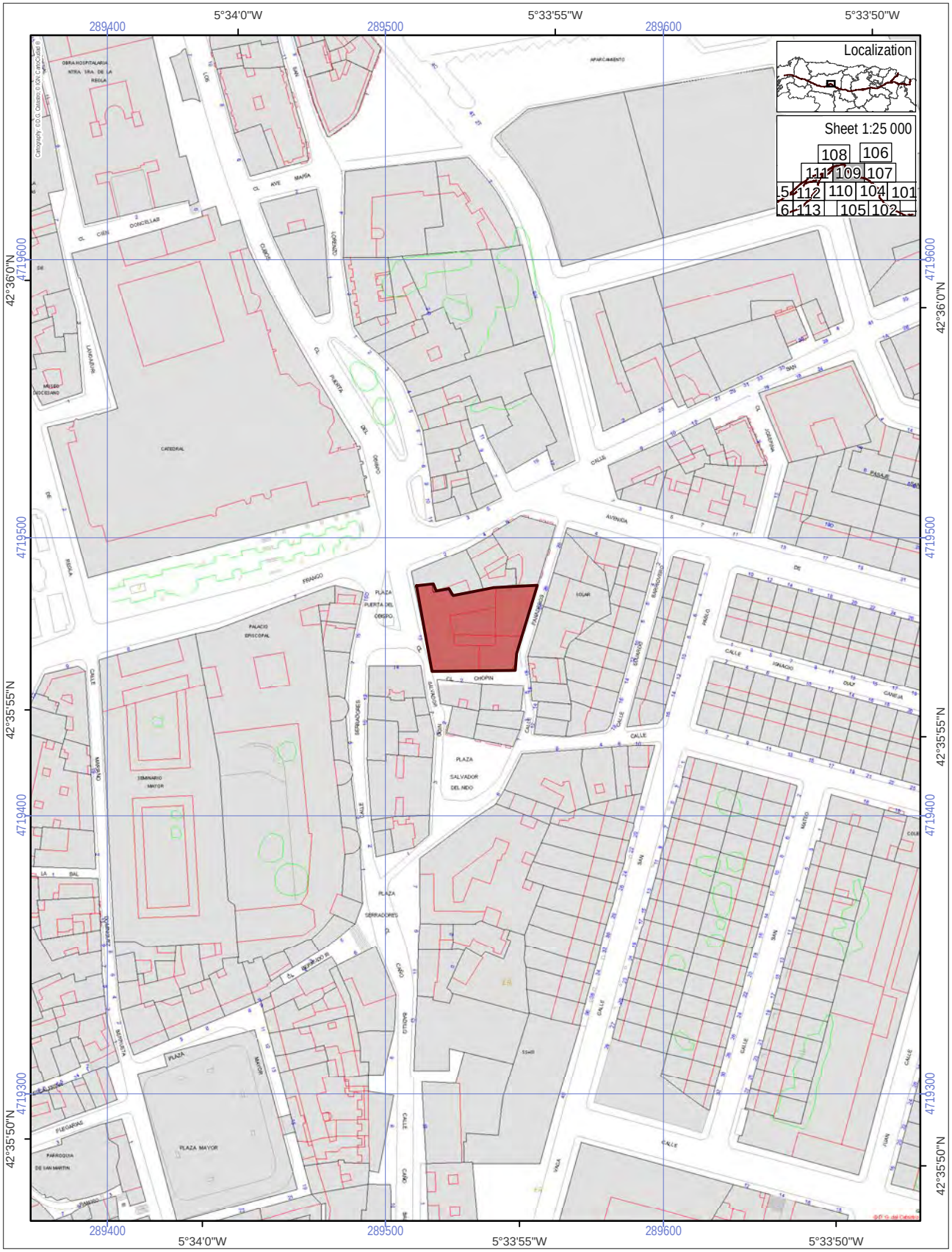

World Heritage Property
Route of Santiago de Compostela
Associated structures (0.1070 ha)
Buffer zone of the World Heritage Property

Scale 1:2 000

0 50 100 m

ETRS 1989, UTM Zone 30

N

ROUTE OF SANTIAGO DE COMPOSTELA. WORLD HERITAGE

Ecclesiastic exchange building [1554]

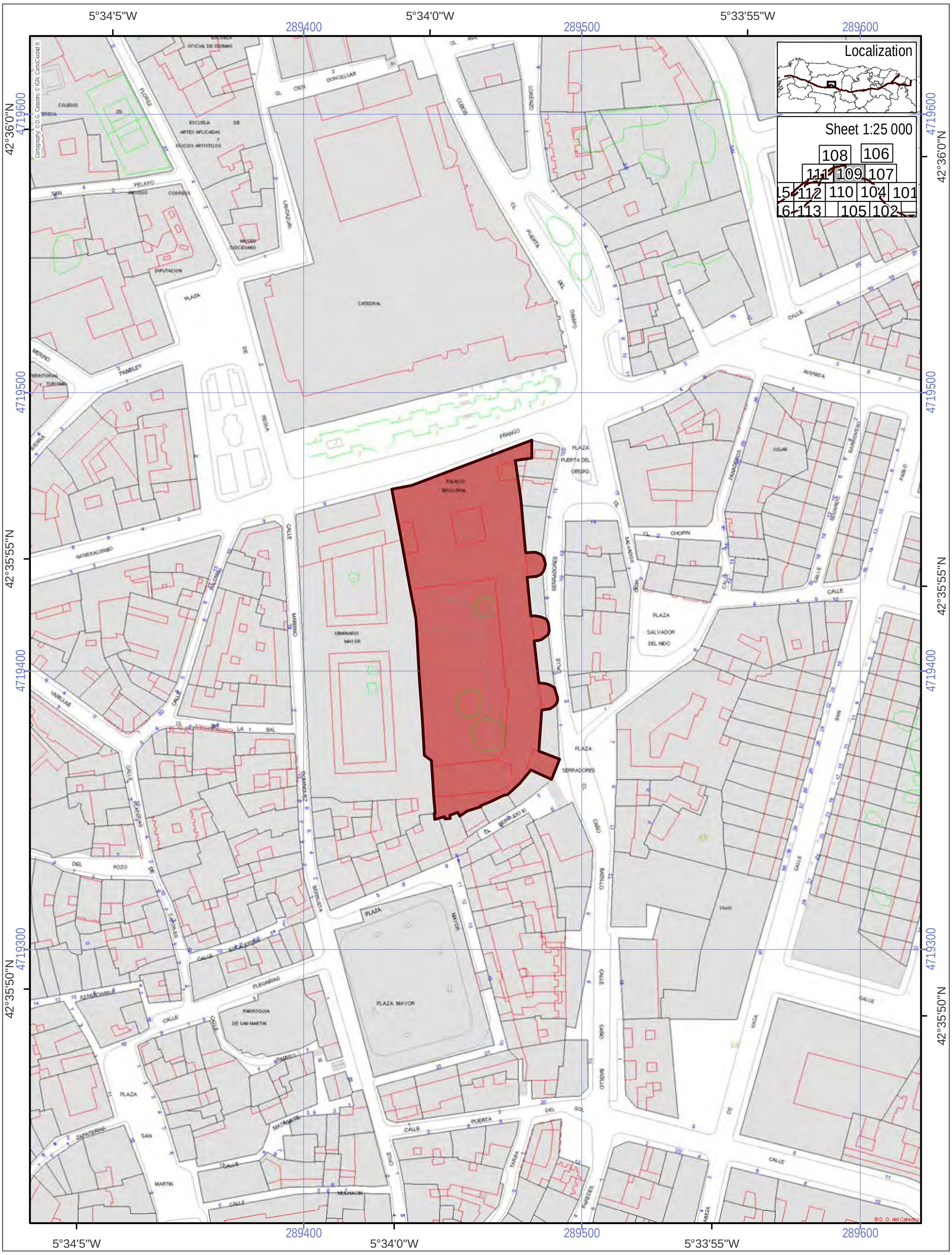

World Heritage Property

Route of Santiago de Compostela

Associated structures (0.5260 ha)

Buffer zone of the World Heritage Property

Scale 1:2 000

0 50 100 m

ETRS 1989, UTM Zone 30

N

ROUTE OF SANTIAGO DE COMPOSTELA. WORLD HERITAGE

Archbishop's Palace [1555]

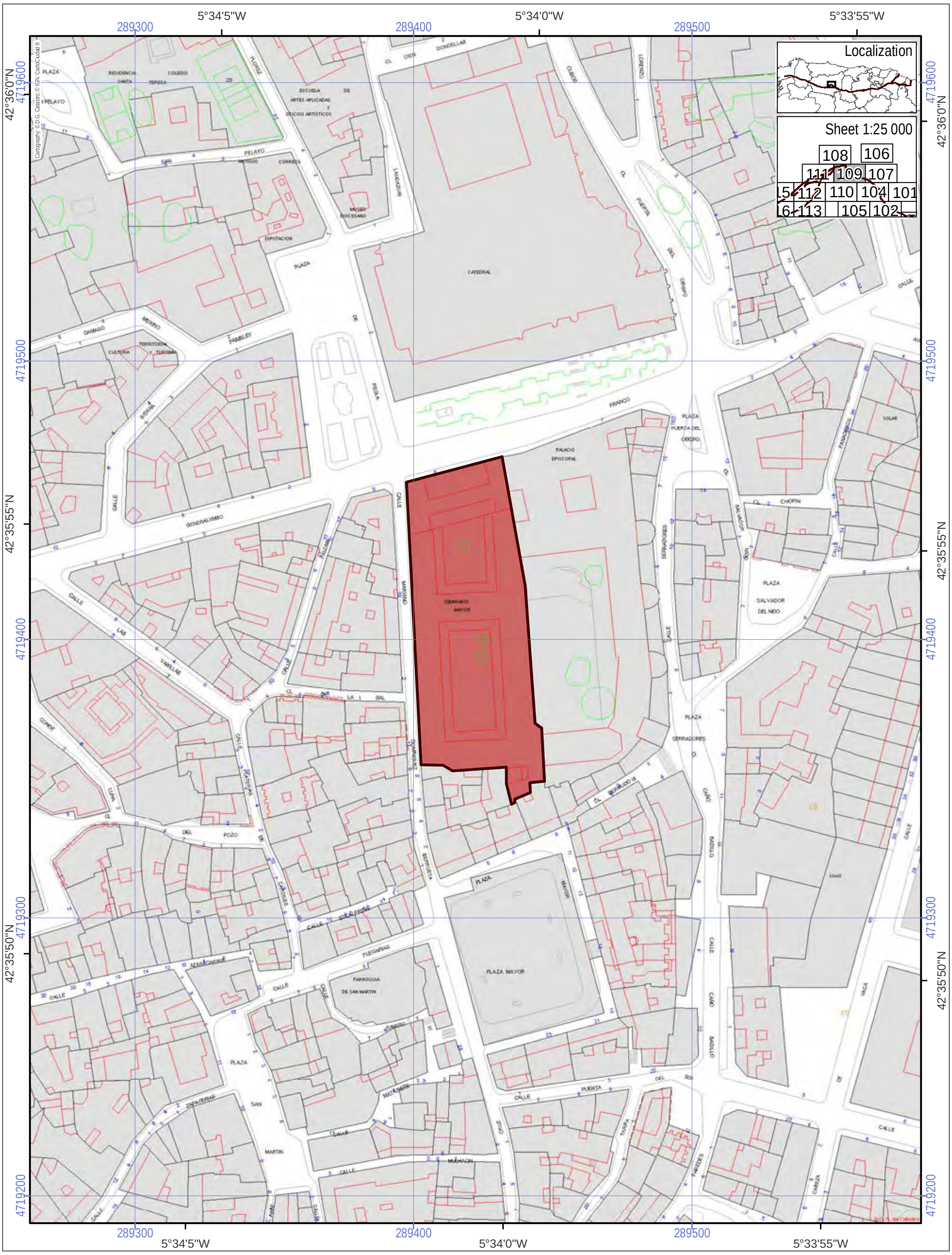

World Heritage Property

Route of Santiago de Compostela

Associated structures (0.4440 ha)

Buffer zone of the World Heritage Property

Scale 1:2 000

0 50 100 m

ETRS 1989, UTM Zone 30

N

ROUTE OF SANTIAGO DE COMPOSTELA. WORLD HERITAGE

Seminary [1556]

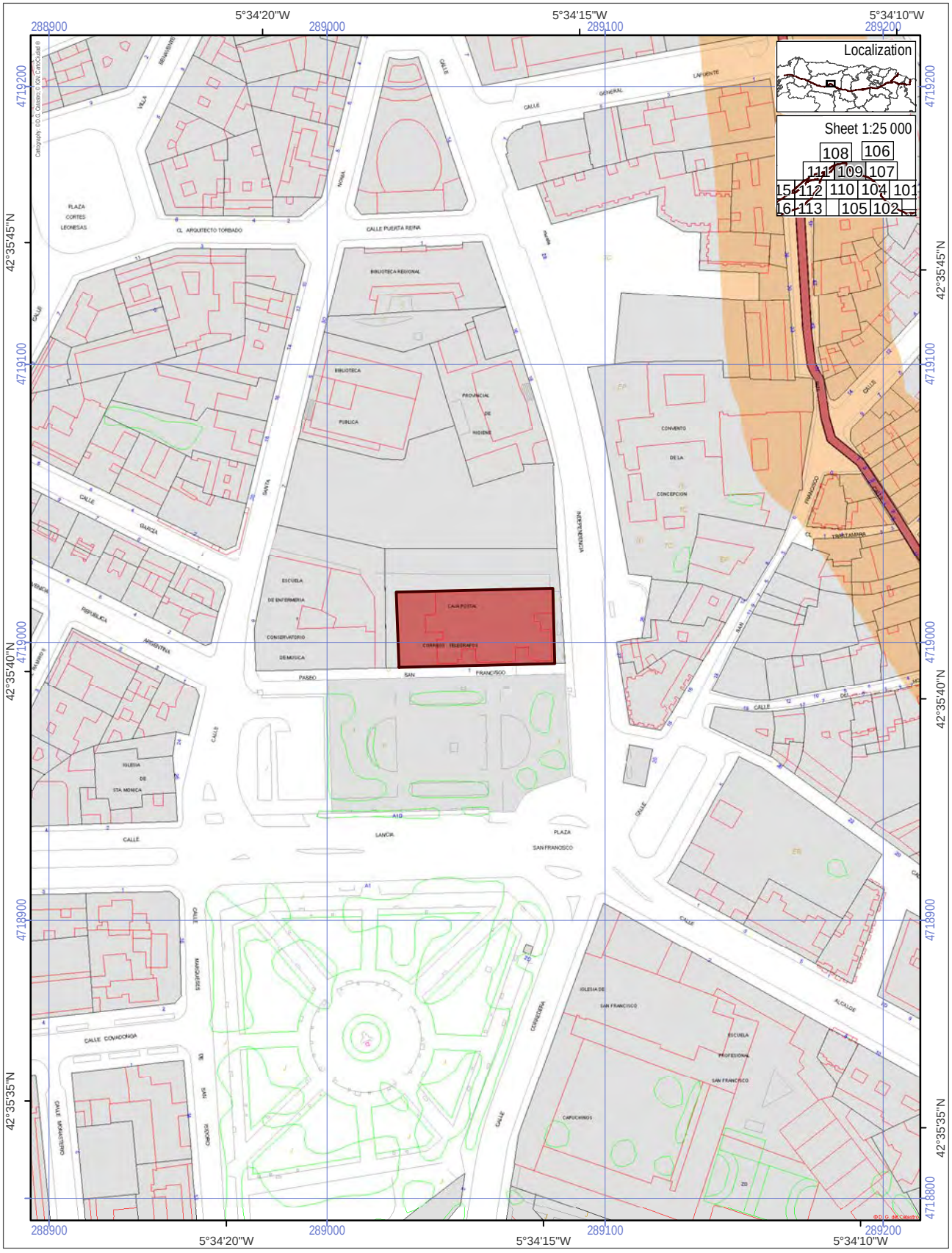

World Heritage Property
Route of Santiago de Compostela
Associated structures (0.1530 ha)
Buffer zone of the World Heritage Property

Scale 1:2 000

0 50 100 m

N

ETRS 1989, UTM Zone 30

ROUTE OF SANTIAGO DE COMPOSTELA. WORLD HERITAGE

Post office building [1557]

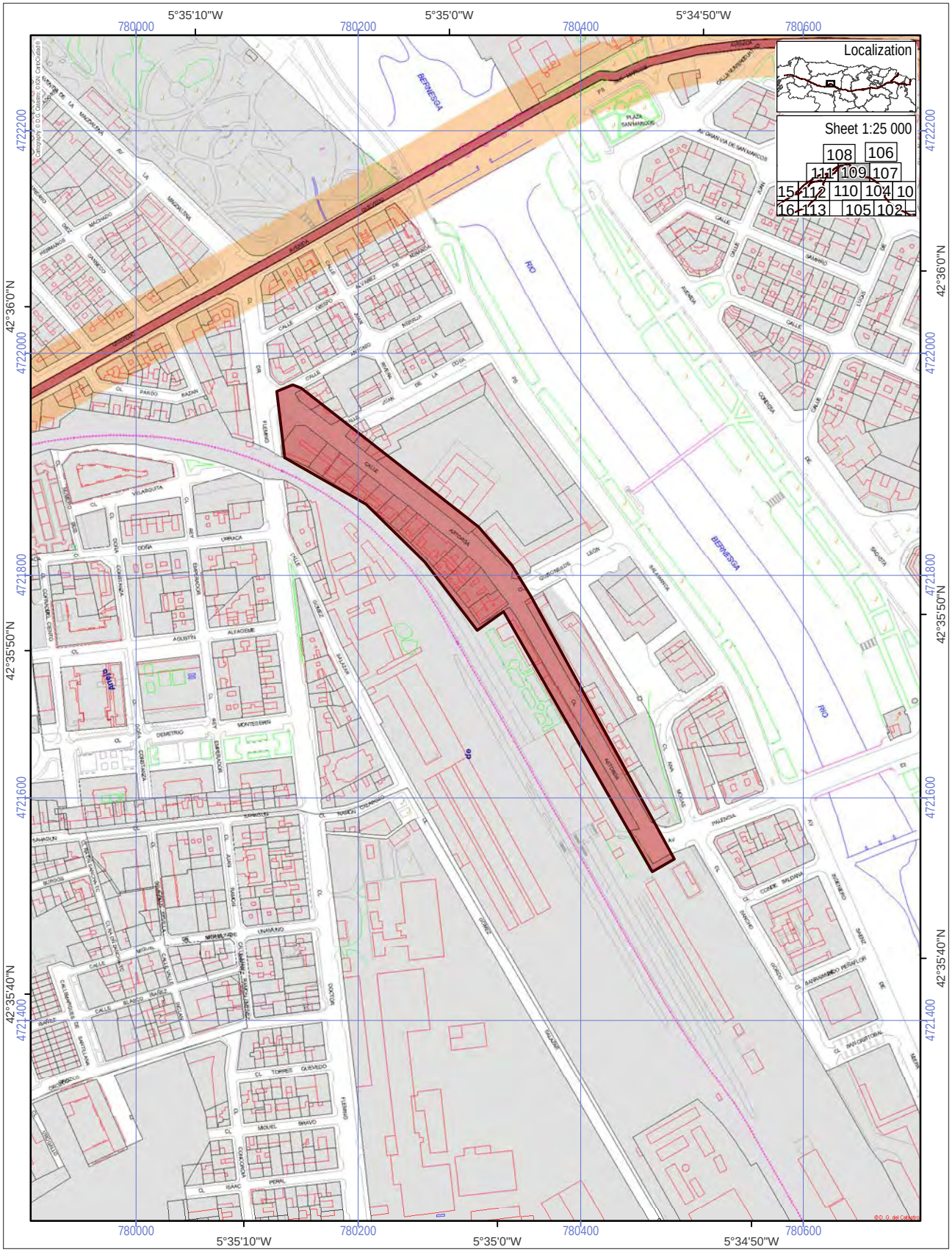

World Heritage Property
Route of Santiago de Compostela
Associated structures (2.1660 ha)
Buffer zone of the World Heritage Property

ROUTE OF SANTIAGO DE COMPOSTELA. WORLD HERITAGE

Astorga street [1558]

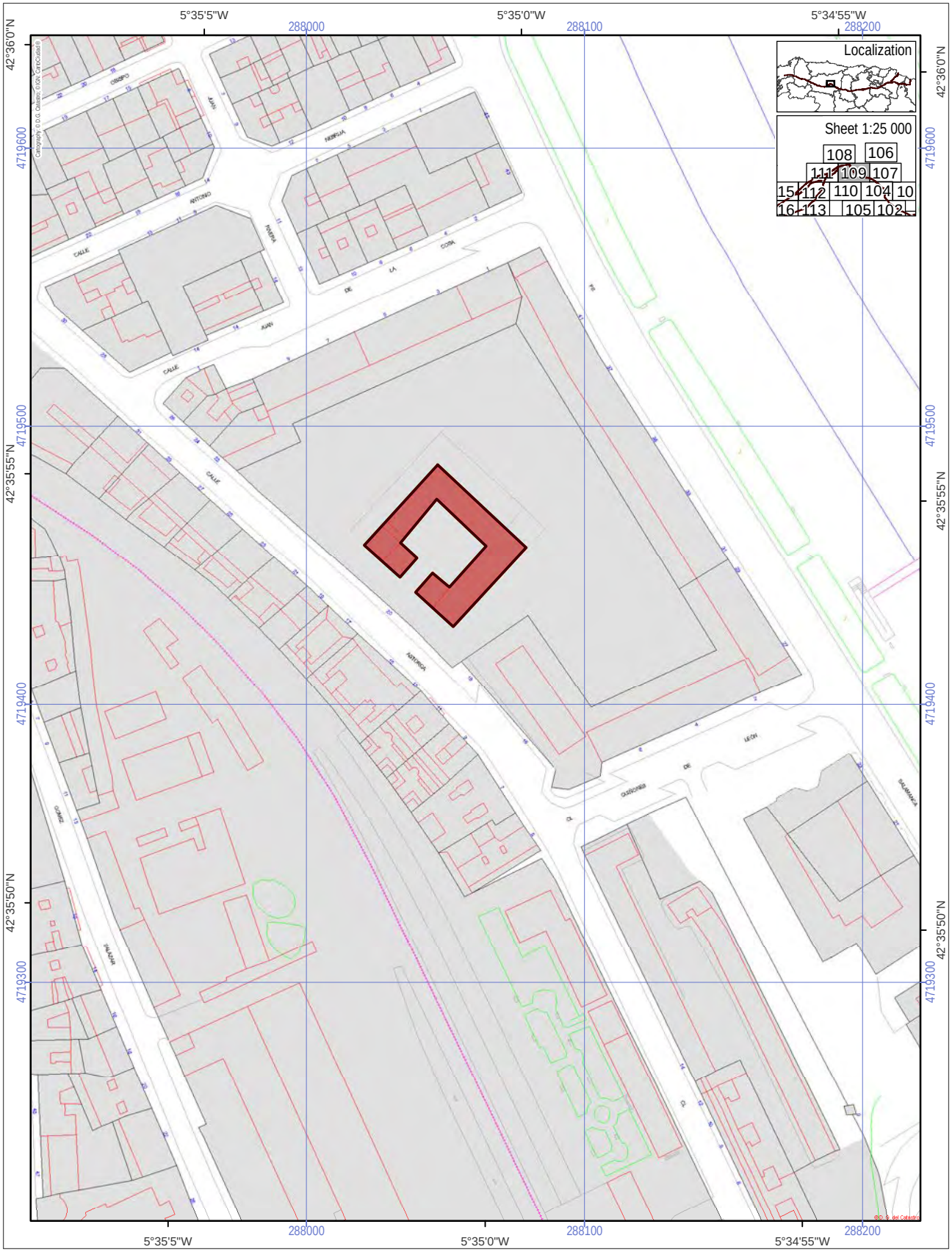

World Heritage Property
Route of Santiago de Compostela
Associated structures (0.1130 ha)
Buffer zone of the World Heritage Property

Scale 1:2 000
0 50 100 m
ETRS 1989, UTM Zone 30

N

ROUTE OF SANTIAGO DE COMPOSTELA. WORLD HERITAGE

Abello S.A. chemical products [1559]

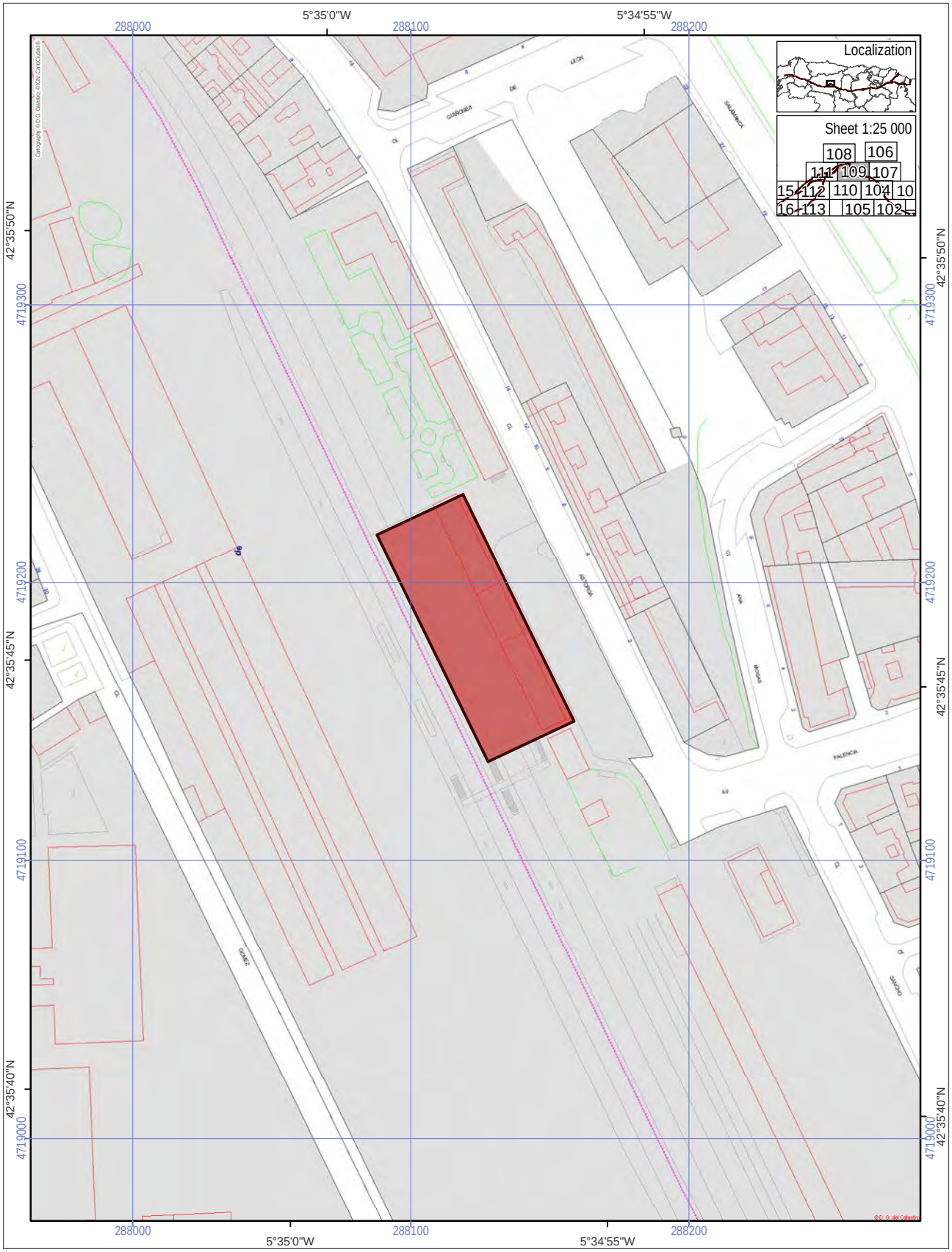

ROUTE OF SANTIAGO DE COMPOSTELA. WORLD HERITAGE

Railway Station [1560]

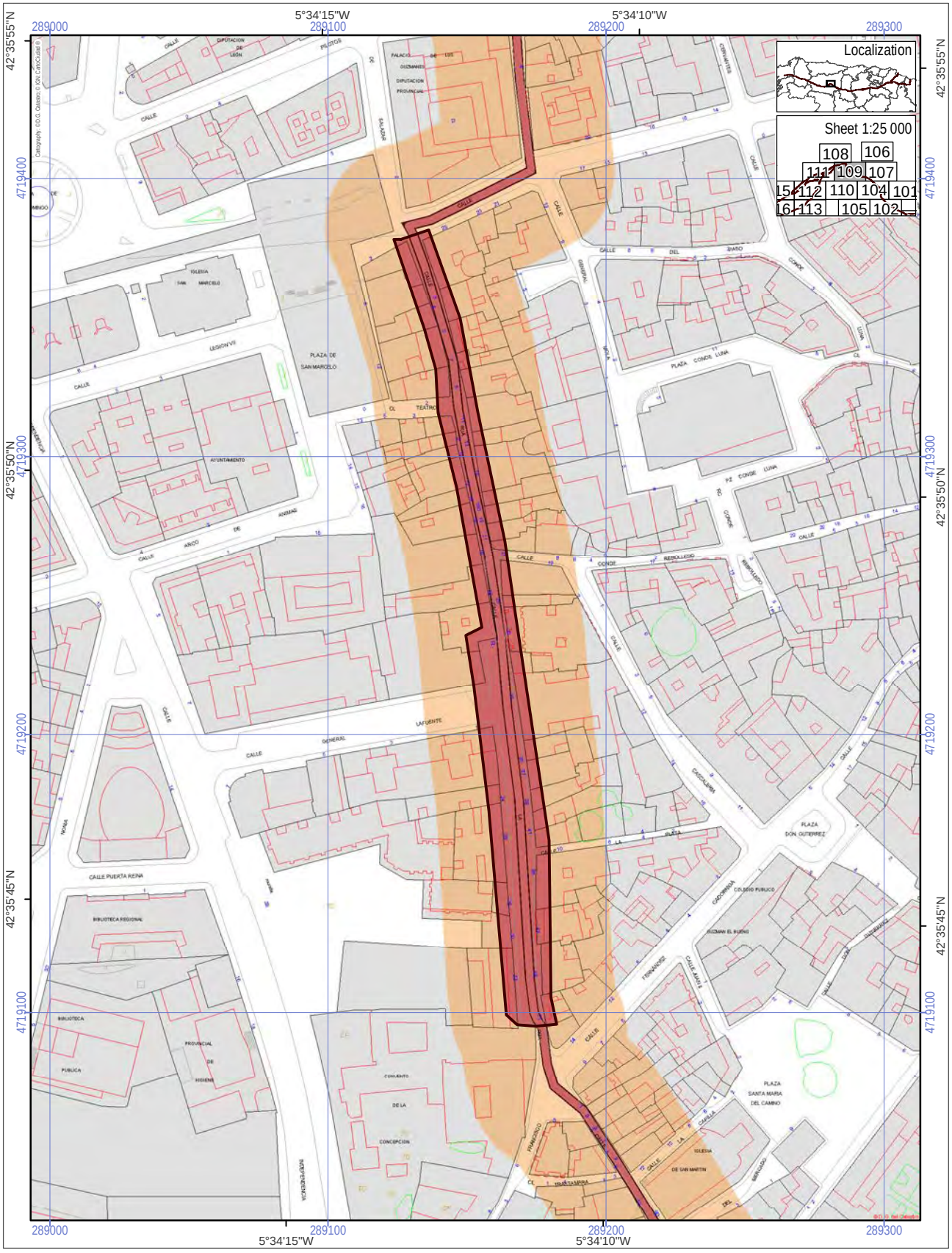

World Heritage Property
Route of Santiago de Compostela
Associated structures (0.4610 ha)
Buffer zone of the World Heritage Property

Scale 1:2 000
0 50 100 m
ETRS 1989, UTM Zone 30

N

ROUTE OF SANTIAGO DE COMPOSTELA. WORLD HERITAGE

De la Rua street [1561]

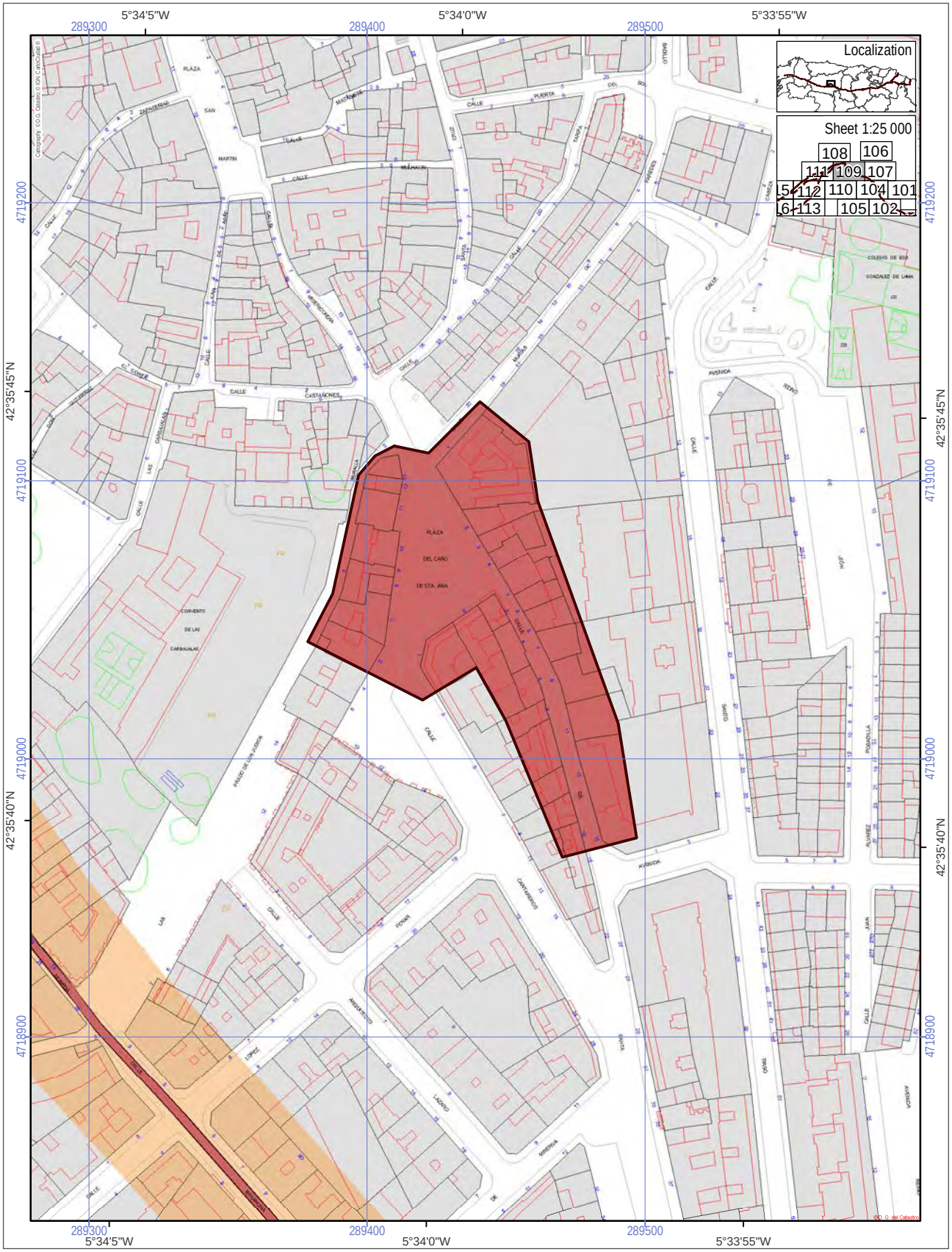

World Heritage Property
Route of Santiago de Compostela
Associated structures (0.9130 ha)
Buffer zone of the World Heritage Property

Scale 1:2 000
0 50 100 m
ETRS 1989, UTM Zone 30

N

ROUTE OF SANTIAGO DE COMPOSTELA. WORLD HERITAGE

Santa Ana street and square [1562]

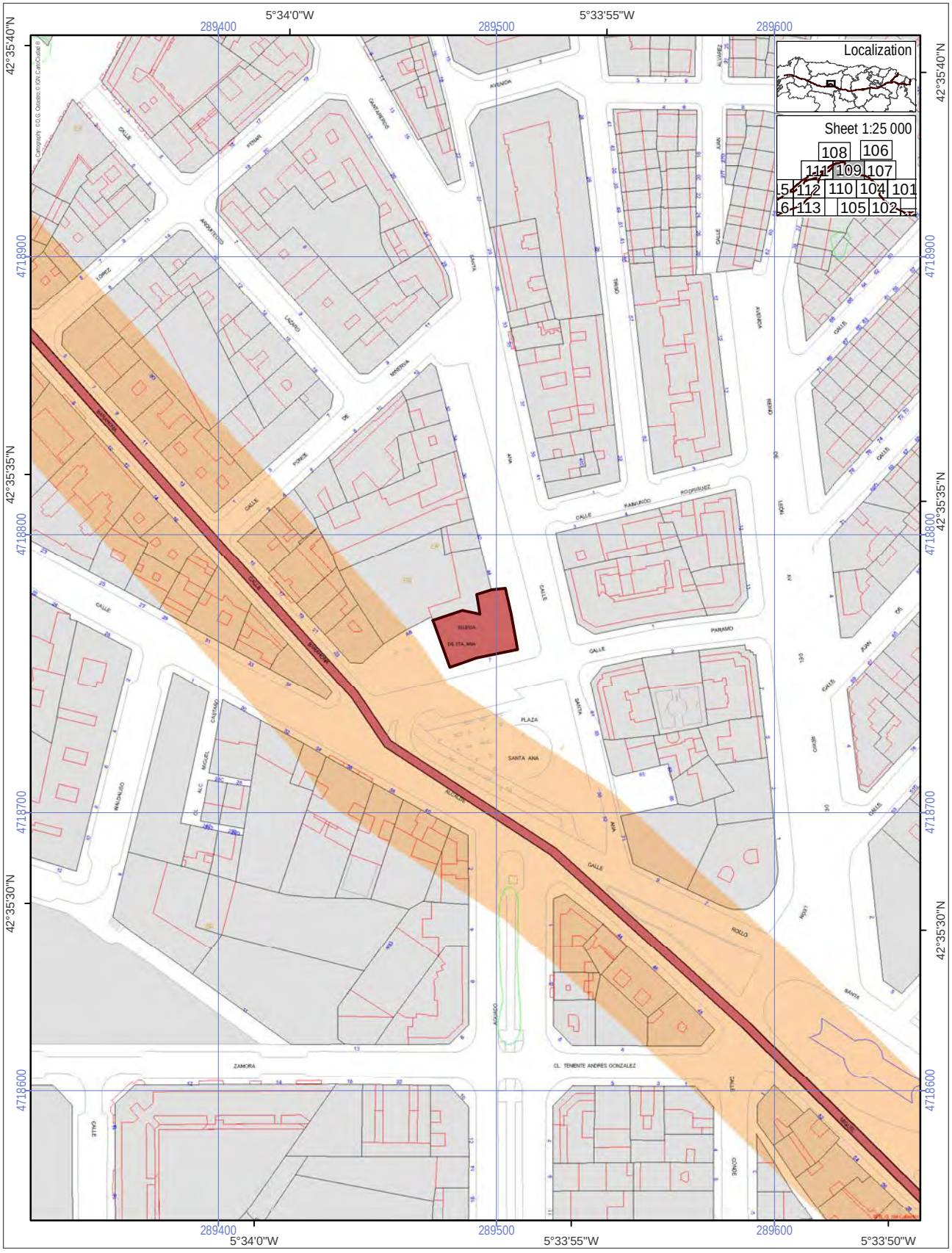

World Heritage Property
Route of Santiago de Compostela
Associated structures (0.0520 ha)
Buffer zone of the World Heritage Property

Scale 1:2 000
0 50 100 m
ETRS 1989, UTM Zone 30

N

ROUTE OF SANTIAGO DE COMPOSTELA. WORLD HERITAGE

Church of Santa Ana [1563]

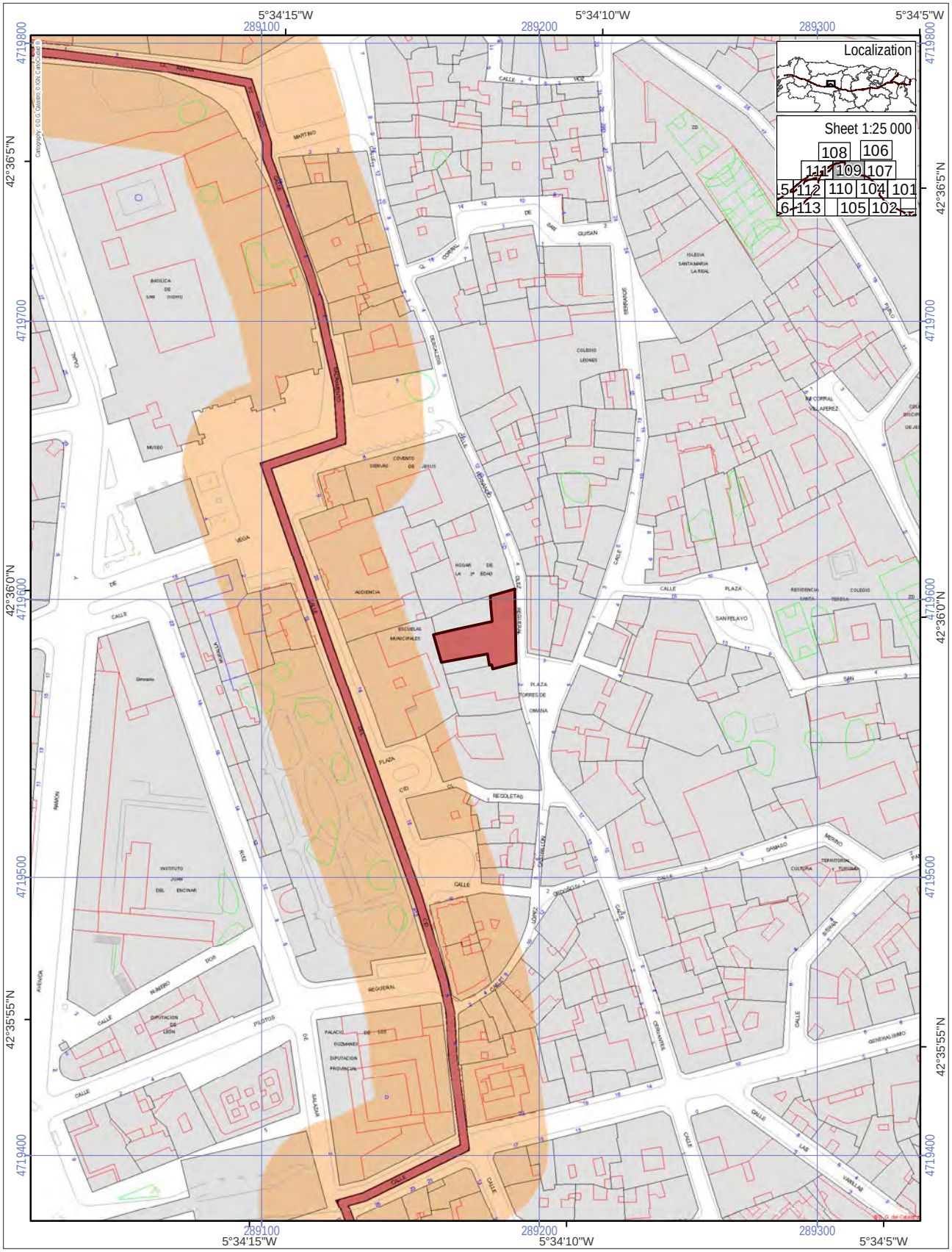

World Heritage Property
Route of Santiago de Compostela
Associated structures (0.0450 ha)
Buffer zone of the World Heritage Property

Scale 1:2 000
0 50 100 m
ETRS 1989, UTM Zone 30

N

ROUTE OF SANTIAGO DE COMPOSTELA. WORLD HERITAGE

2, Fernando Regueral street house [1564]

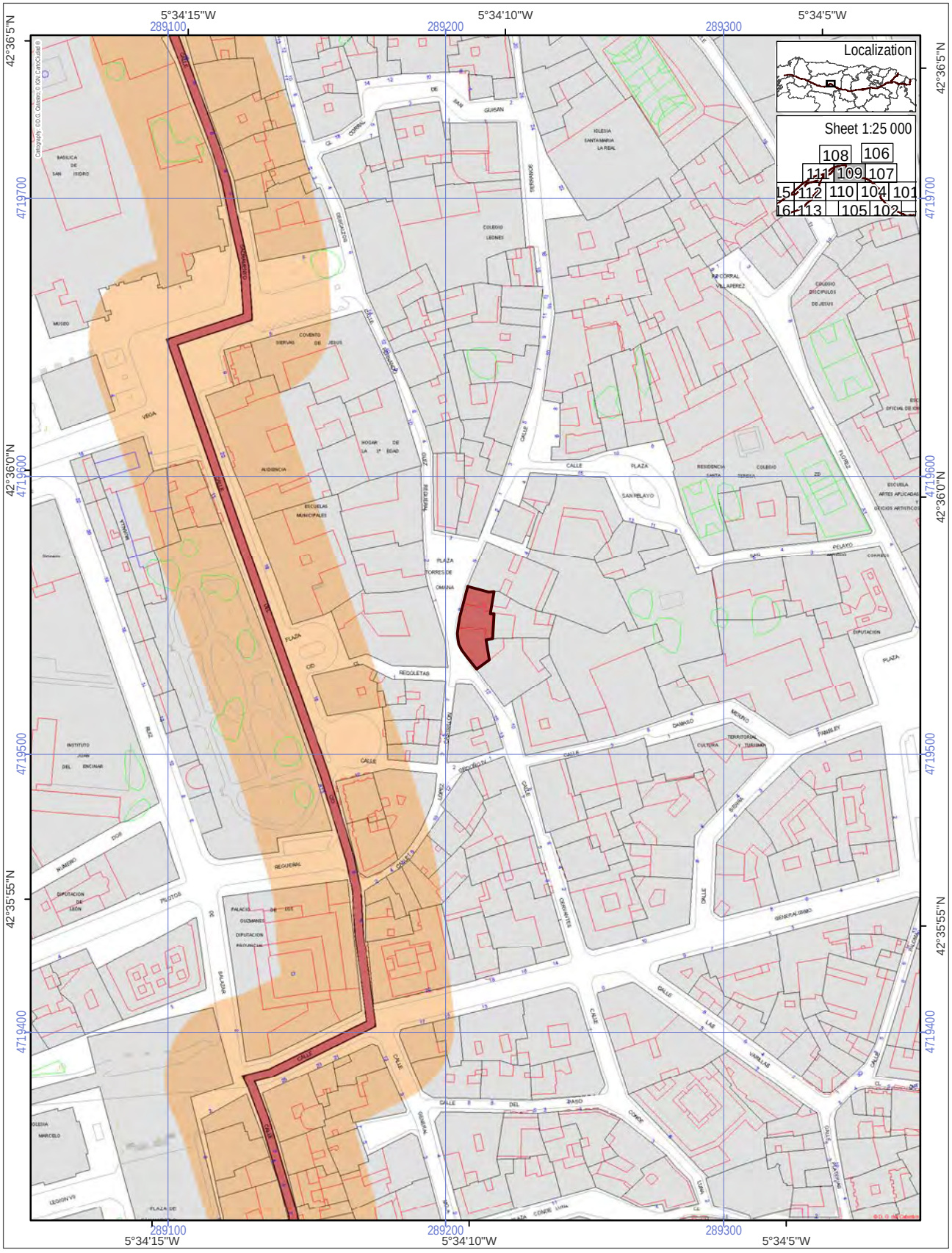

World Heritage Property
Route of Santiago de Compostela
Associated structures (0.0280 ha)
Buffer zone of the World Heritage Property

ROUTE OF SANTIAGO DE COMPOSTELA. WORLD HERITAGE

6, Torres de Omana square house [1565]

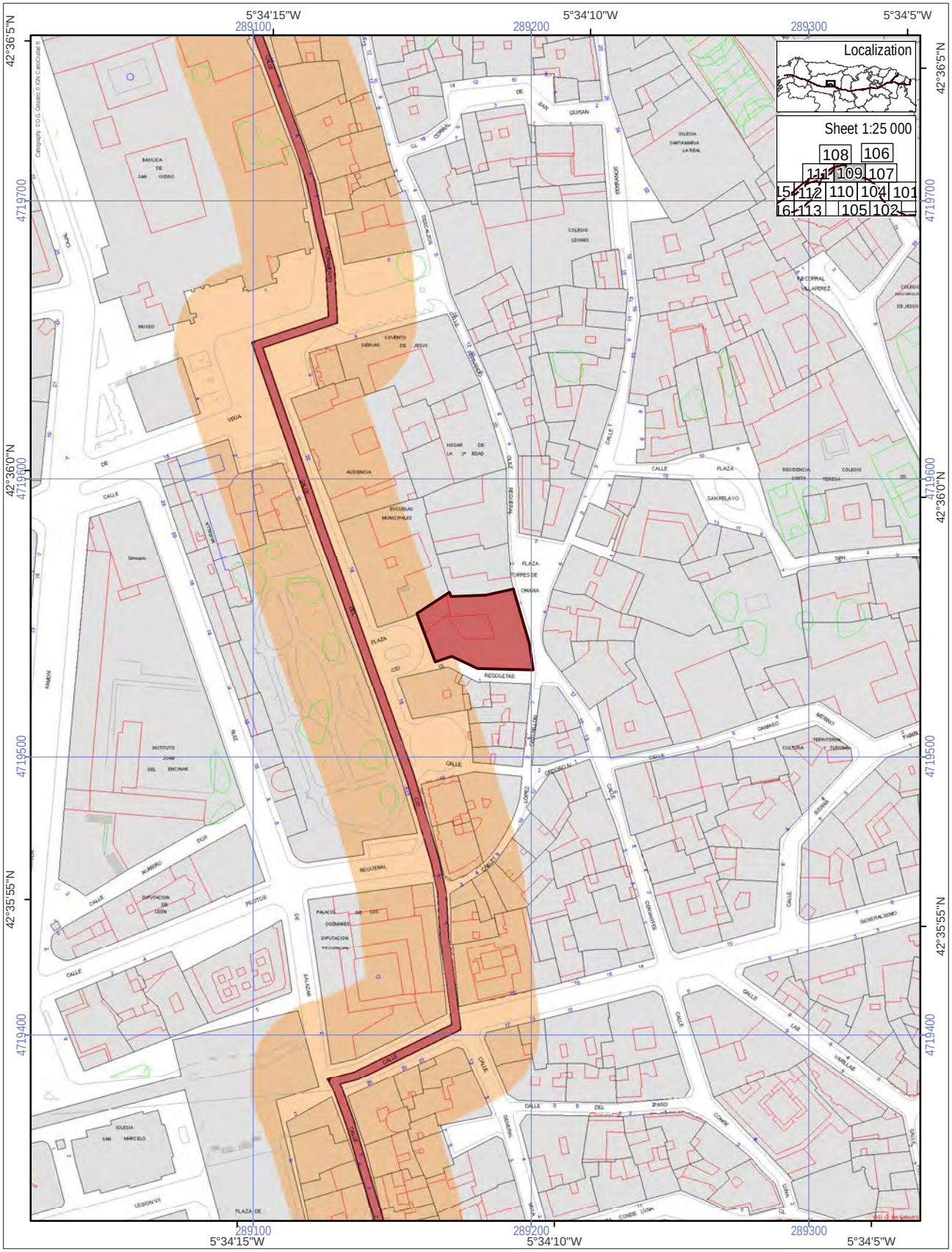

World Heritage Property
Route of Santiago de Compostela
Associated structures (0.0910 ha)
Buffer zone of the World Heritage Property

ROUTE OF SANTIAGO DE COMPOSTELA. WORLD HERITAGE

1, Torres de Omana square Palace [1566]

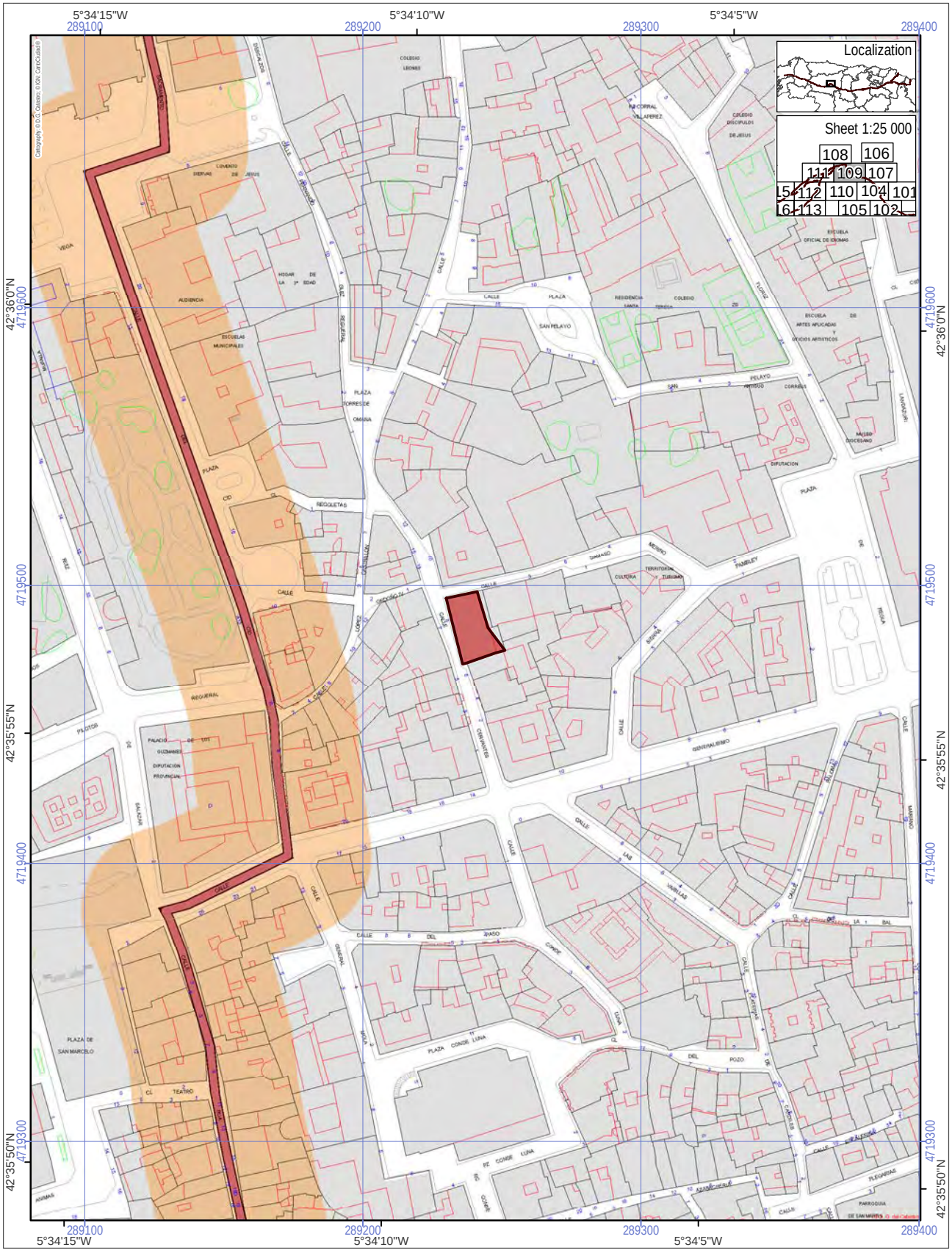

World Heritage Property
Route of Santiago de Compostela
Associated structures (0.0320 ha)
Buffer zone of the World Heritage Property

Scale 1:2 000
0 50 100 m
ETRS 1989, UTM Zone 30

N

ROUTE OF SANTIAGO DE COMPOSTELA. WORLD HERITAGE

10, Cervantes street house [1567]

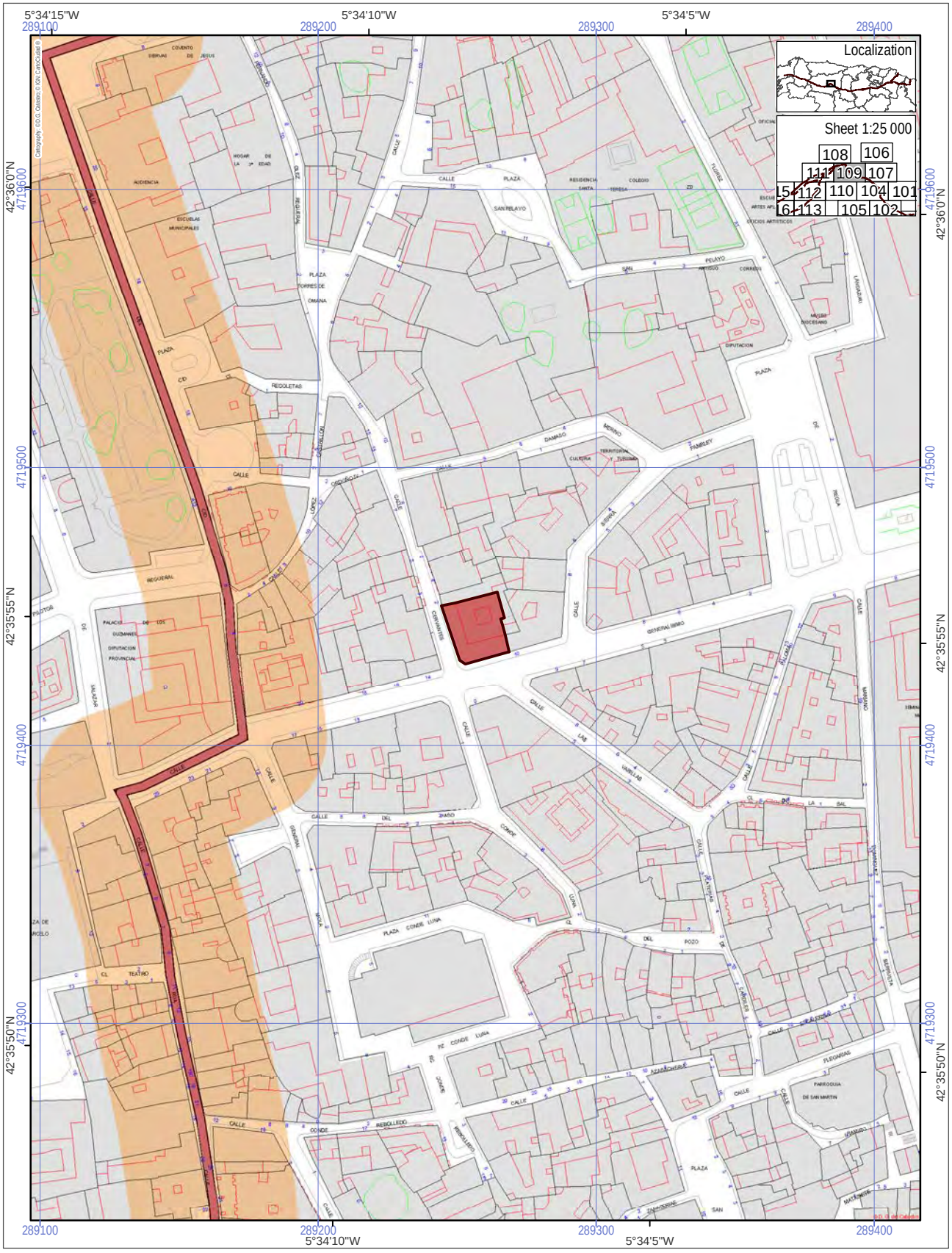

World Heritage Property
Route of Santiago de Compostela
Associated structures (0.0420 ha)
Buffer zone of the World Heritage Property

Scale 1:2 000
0 50 100 m
ETRS 1989, UTM Zone 30

N

ROUTE OF SANTIAGO DE COMPOSTELA. WORLD HERITAGE

4, Cervantes street house [1568]

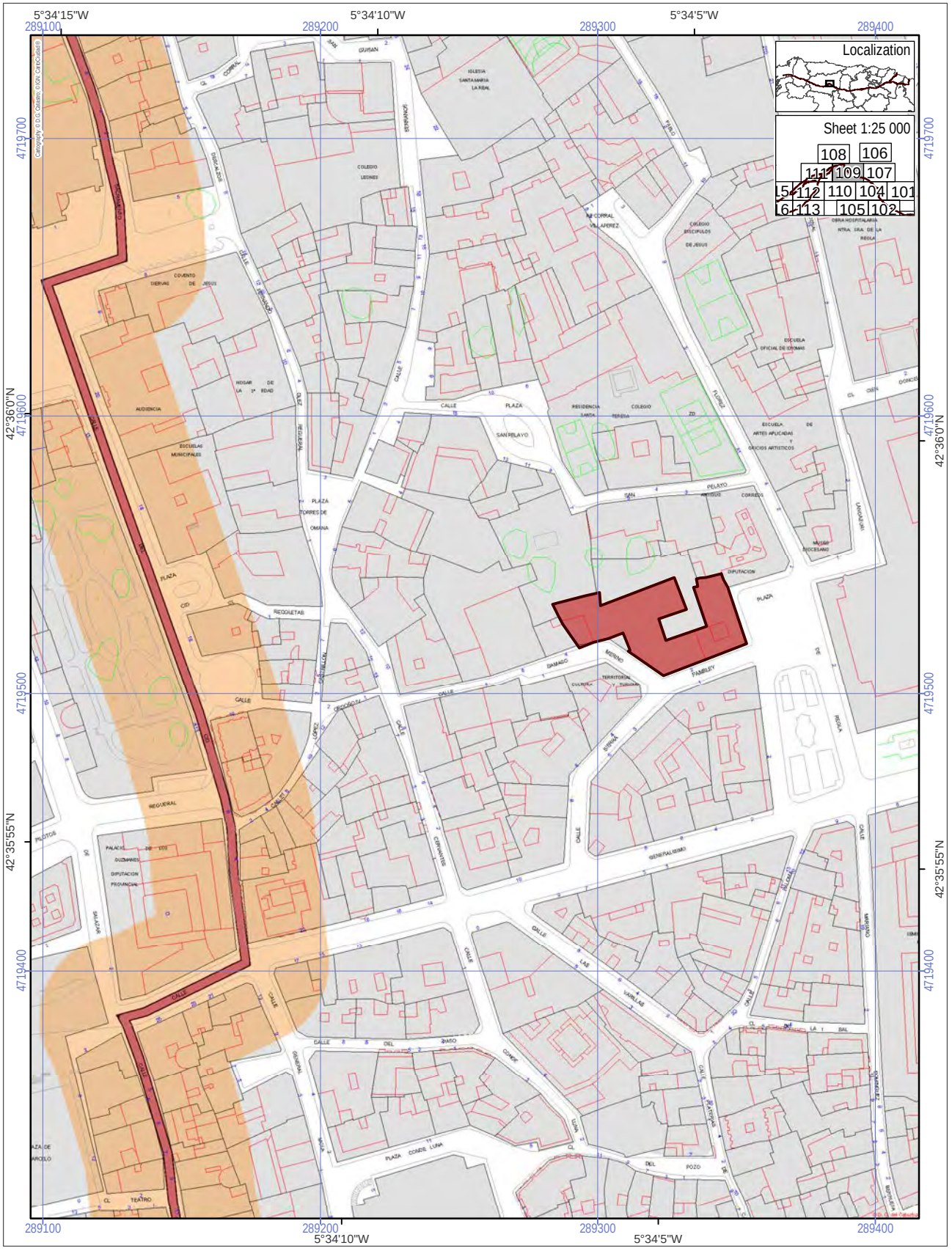

World Heritage Property
Route of Santiago de Compostela
Associated structures (0.1210 ha)
Buffer zone of the World Heritage Property

Scale 1:2 000

0 50 100 m

ETRS 1989, UTM Zone 30

N

ROUTE OF SANTIAGO DE COMPOSTELA. WORLD HERITAGE

Sierra Pambley Institution [1569]

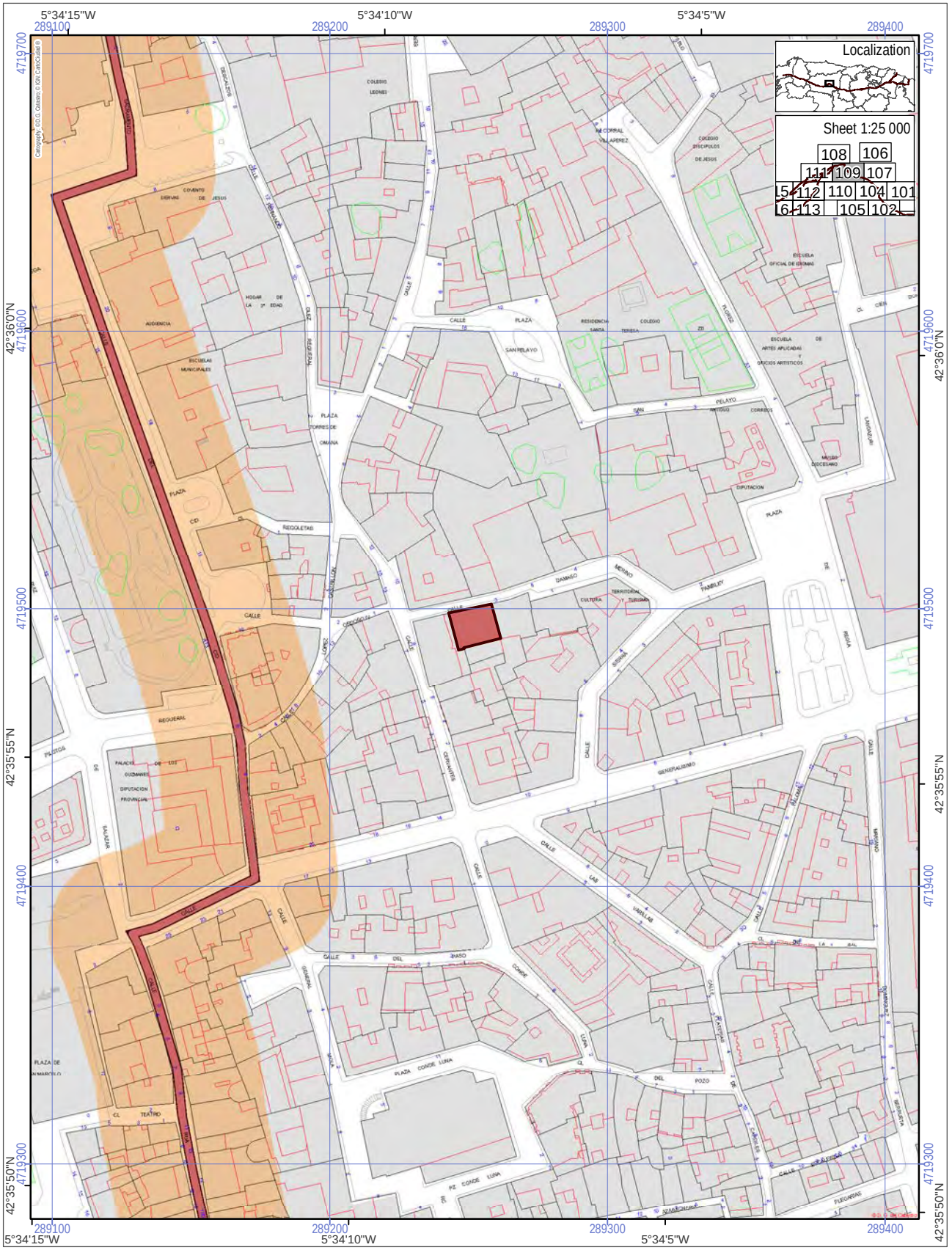

ROUTE OF SANTIAGO DE COMPOSTELA. WORLD HERITAGE

3, Dámaso Merino street house [1570]

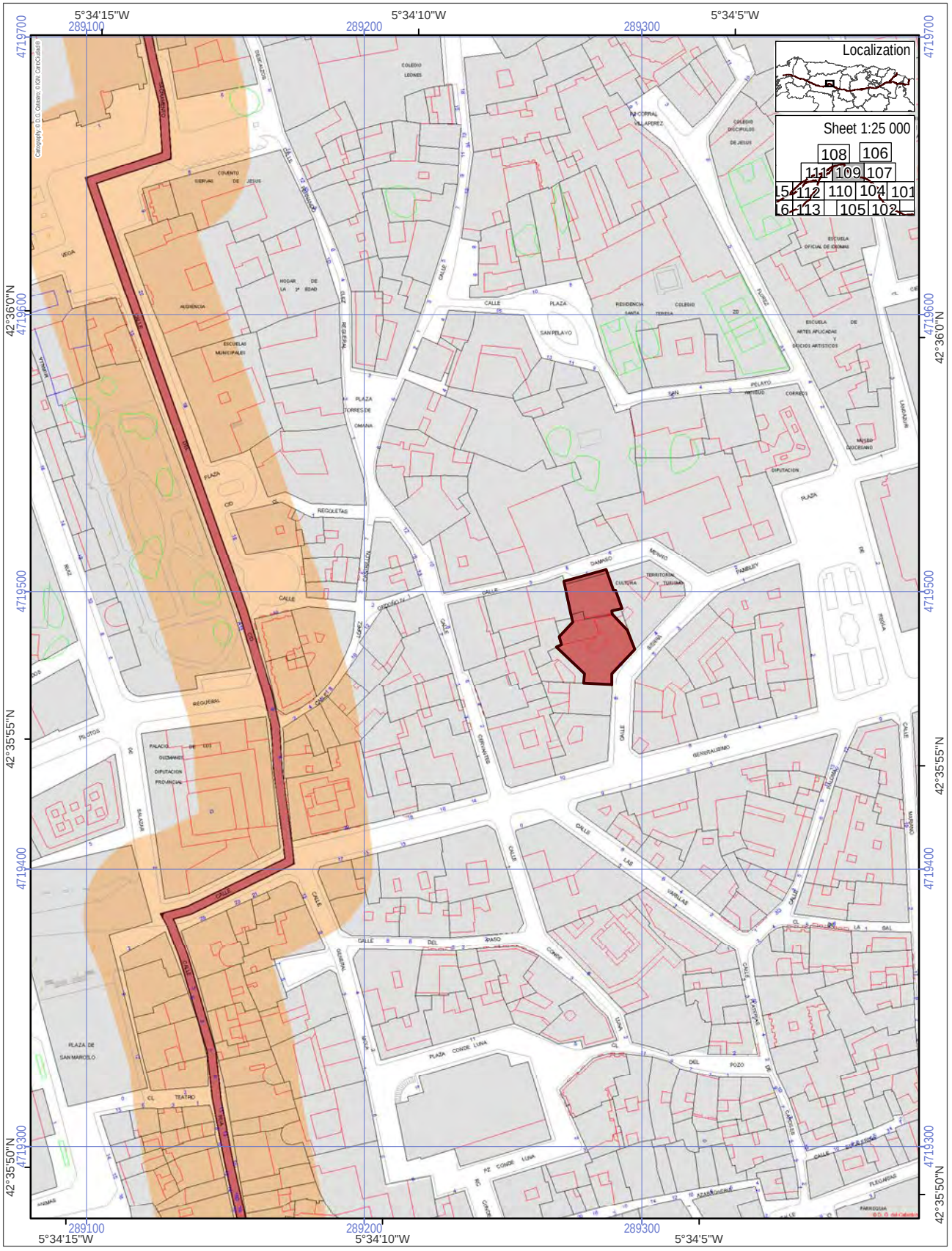

World Heritage Property
Route of Santiago de Compostela
Associated structures (0.0690 ha)
Buffer zone of the World Heritage Property

Scale 1:2 000
0 50 100 m
ETRS 1989, UTM Zone 30

N

ROUTE OF SANTIAGO DE COMPOSTELA. WORLD HERITAGE

Sopeña Cultural Work [1571]

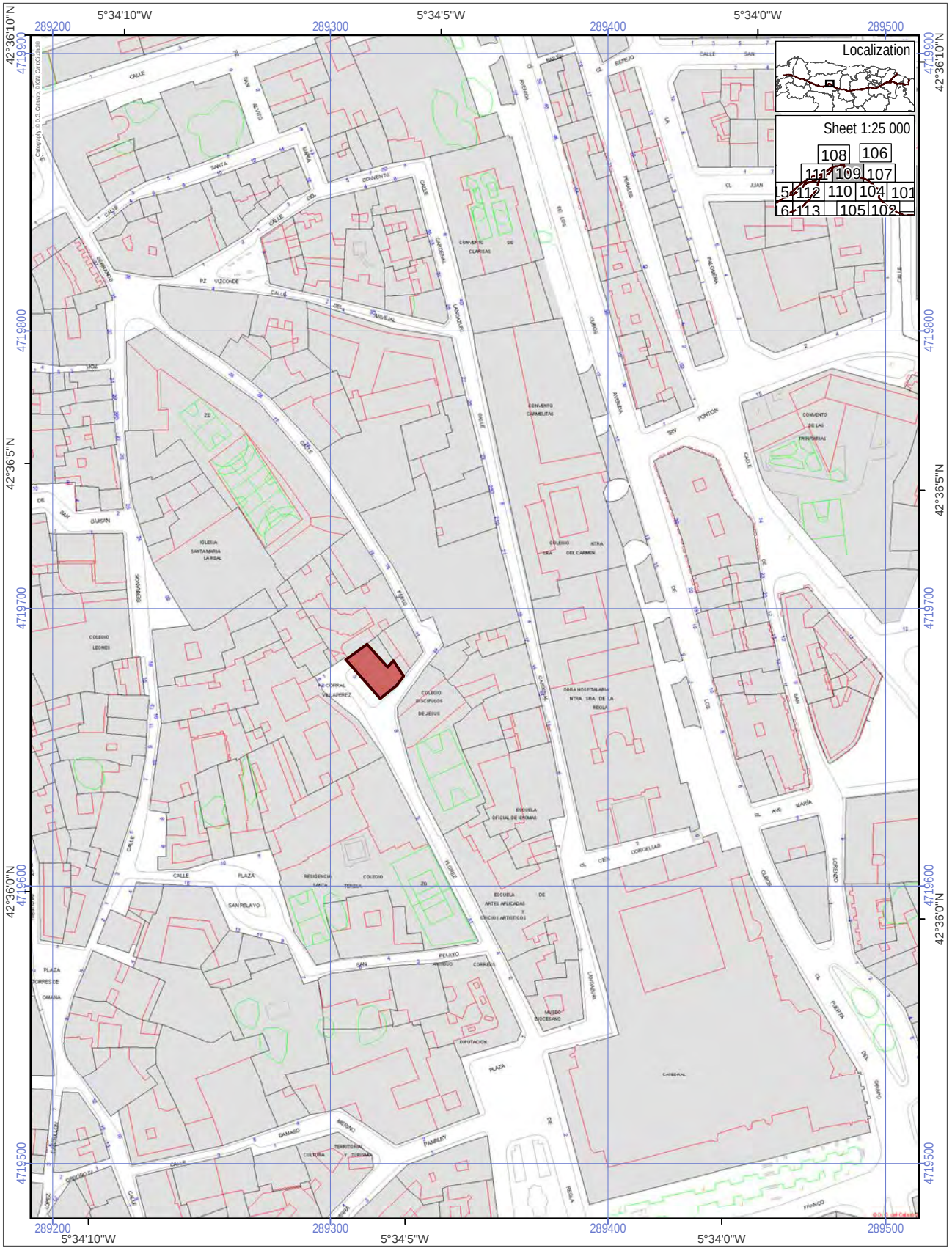

World Heritage Property
Route of Santiago de Compostela
Associated structures (0.0190 ha)
Buffer zone of the World Heritage Property

Scale 1:2 000
0 50 100 m
ETRS 1989, UTM Zone 30

N

ROUTE OF SANTIAGO DE COMPOSTELA. WORLD HERITAGE

3, Corral de Villapérez street house [1572]

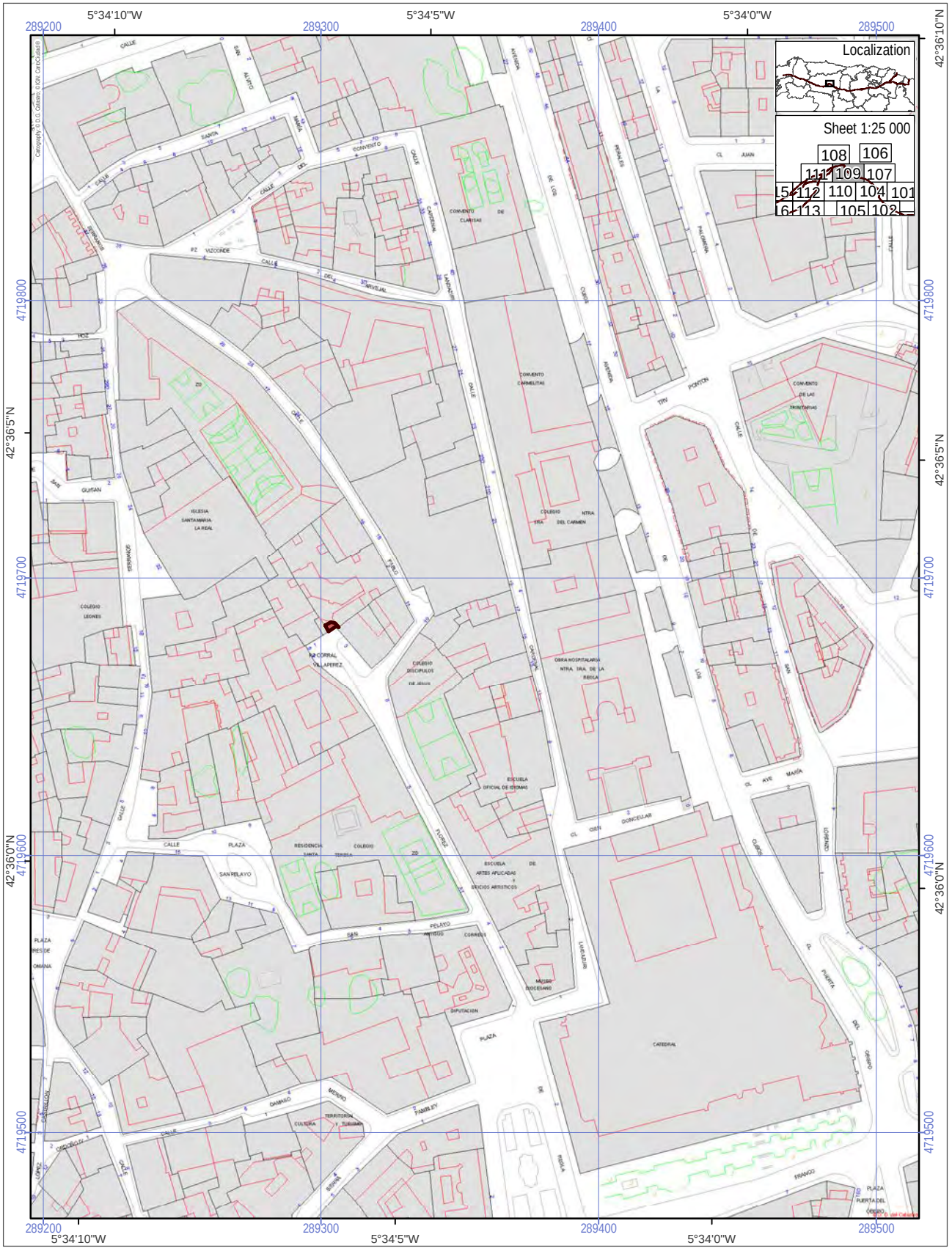

World Heritage Property
Route of Santiago de Compostela
Associated structures (0.0010 ha)
Buffer zone of the World Heritage Property

Scale 1:2 000

0 50 100 m

ETRS 1989, UTM Zone 30

N

ROUTE OF SANTIAGO DE COMPOSTELA. WORLD HERITAGE

Corral de Villapérez street Façade [1573]

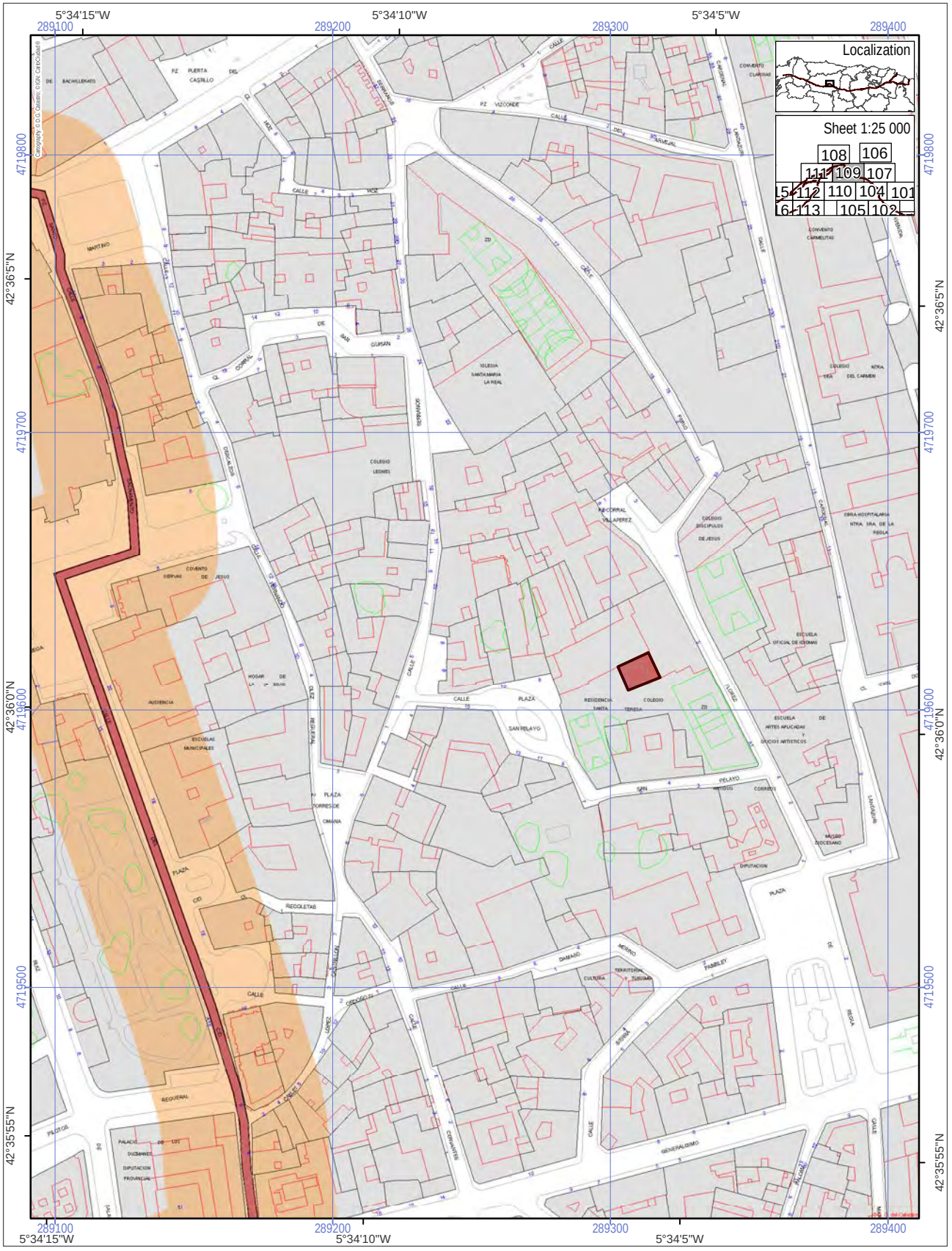

World Heritage Property
Route of Santiago de Compostela
Associated structures (0.0120 ha)
Buffer zone of the World Heritage Property

Scale 1:2 000
0 50 100 m
ETRS 1989, UTM Zone 30

N

ROUTE OF SANTIAGO DE COMPOSTELA. WORLD HERITAGE

Palace of Doña Berenguela [1574]

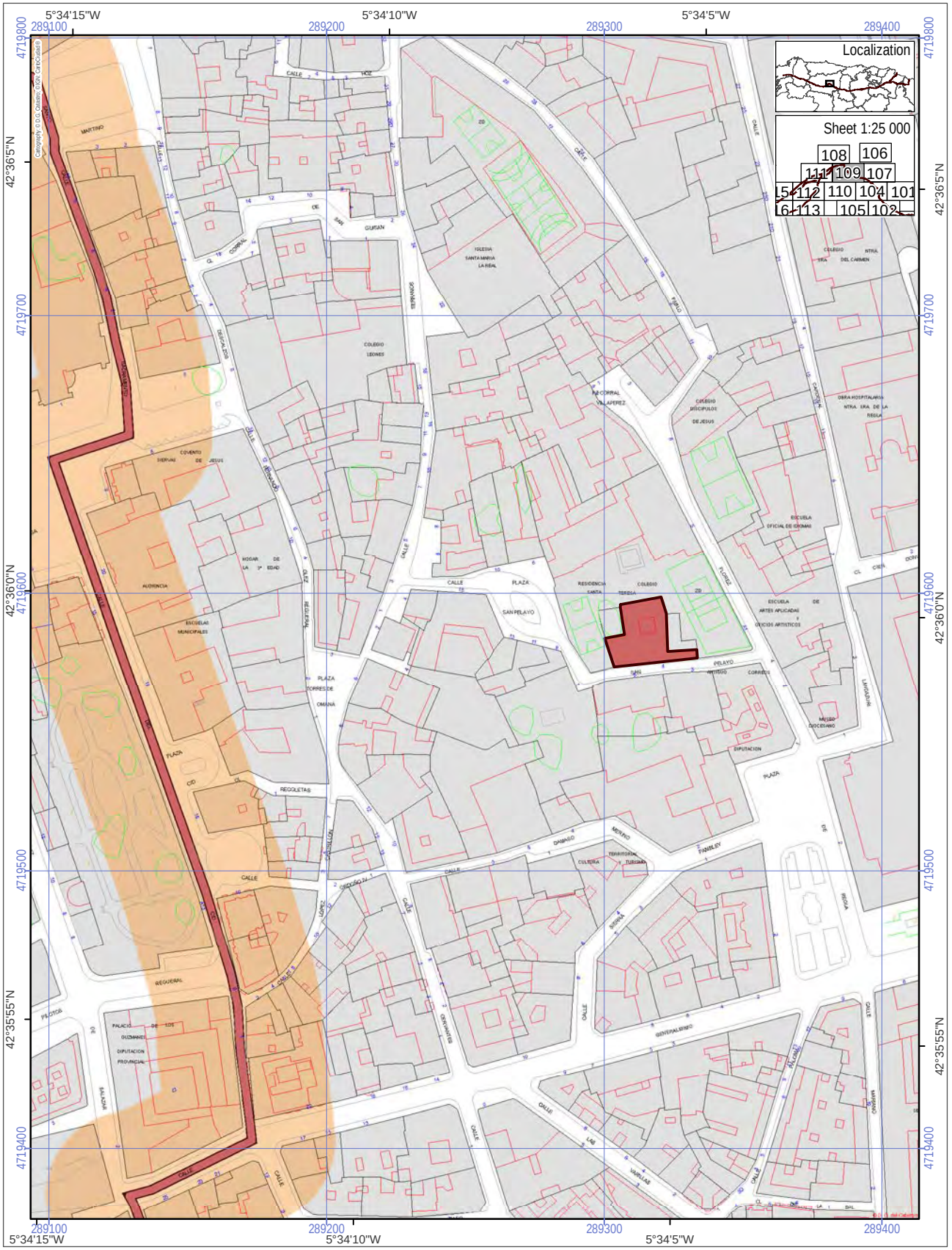

World Heritage Property
Route of Santiago de Compostela
Associated structures (0.0450 ha)
Buffer zone of the World Heritage Property

Scale 1:2 000
0 50 100 m
ETRS 1989, UTM Zone 30

N

ROUTE OF SANTIAGO DE COMPOSTELA. WORLD HERITAGE

4, San Pelayo street house [1575]

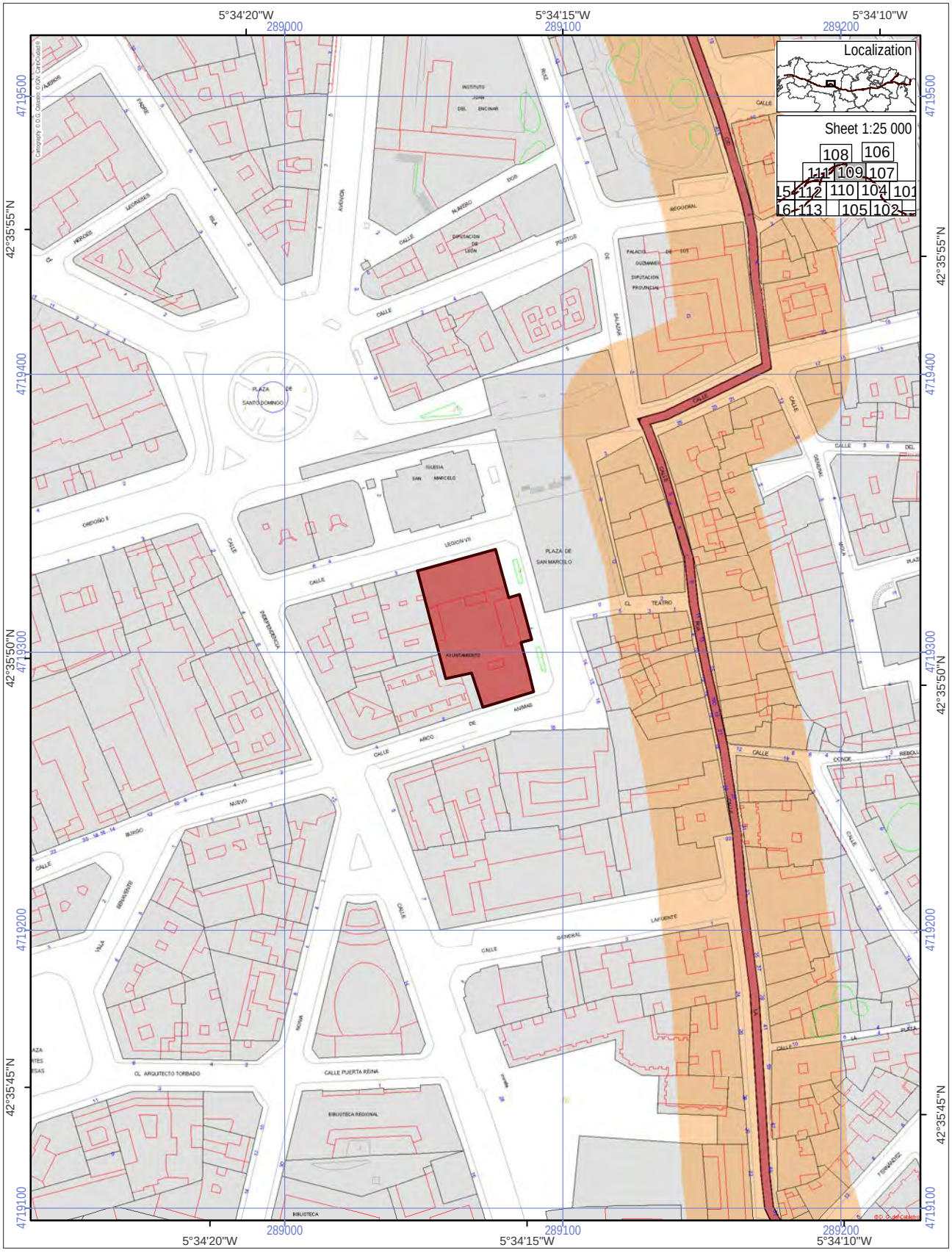

ROUTE OF SANTIAGO DE COMPOSTELA. WORLD HERITAGE

7, San Marcelo square house [1576]

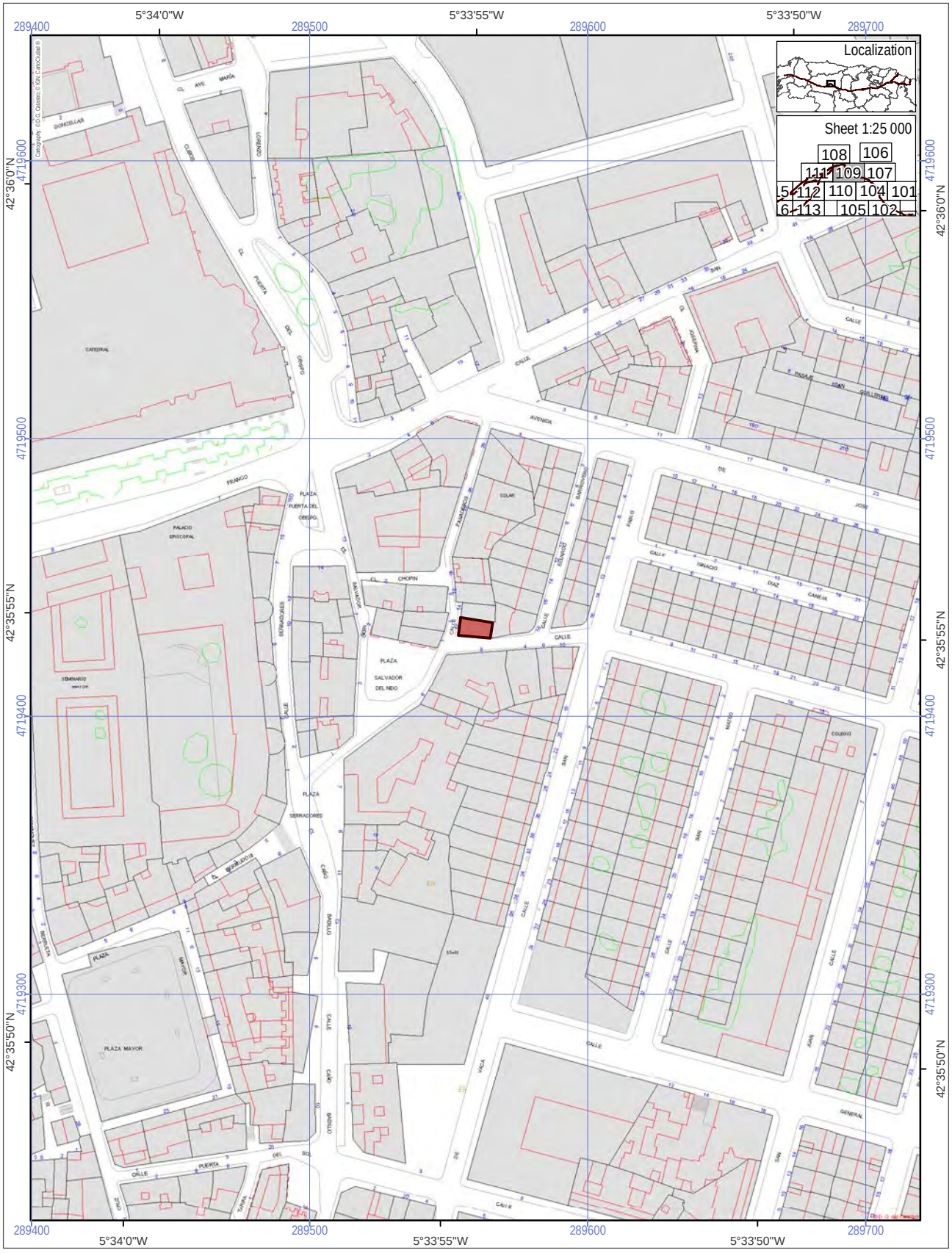

World Heritage Property
Route of Santiago de Compostela
Associated structures (0.0070 ha)
Buffer zone of the World Heritage Property

Scale 1:2 000
0 50 100 m
ETRS 1989, UTM Zone 30

N

ROUTE OF SANTIAGO DE COMPOSTELA. WORLD HERITAGE

12, San Salvador del Nido street house [1577]

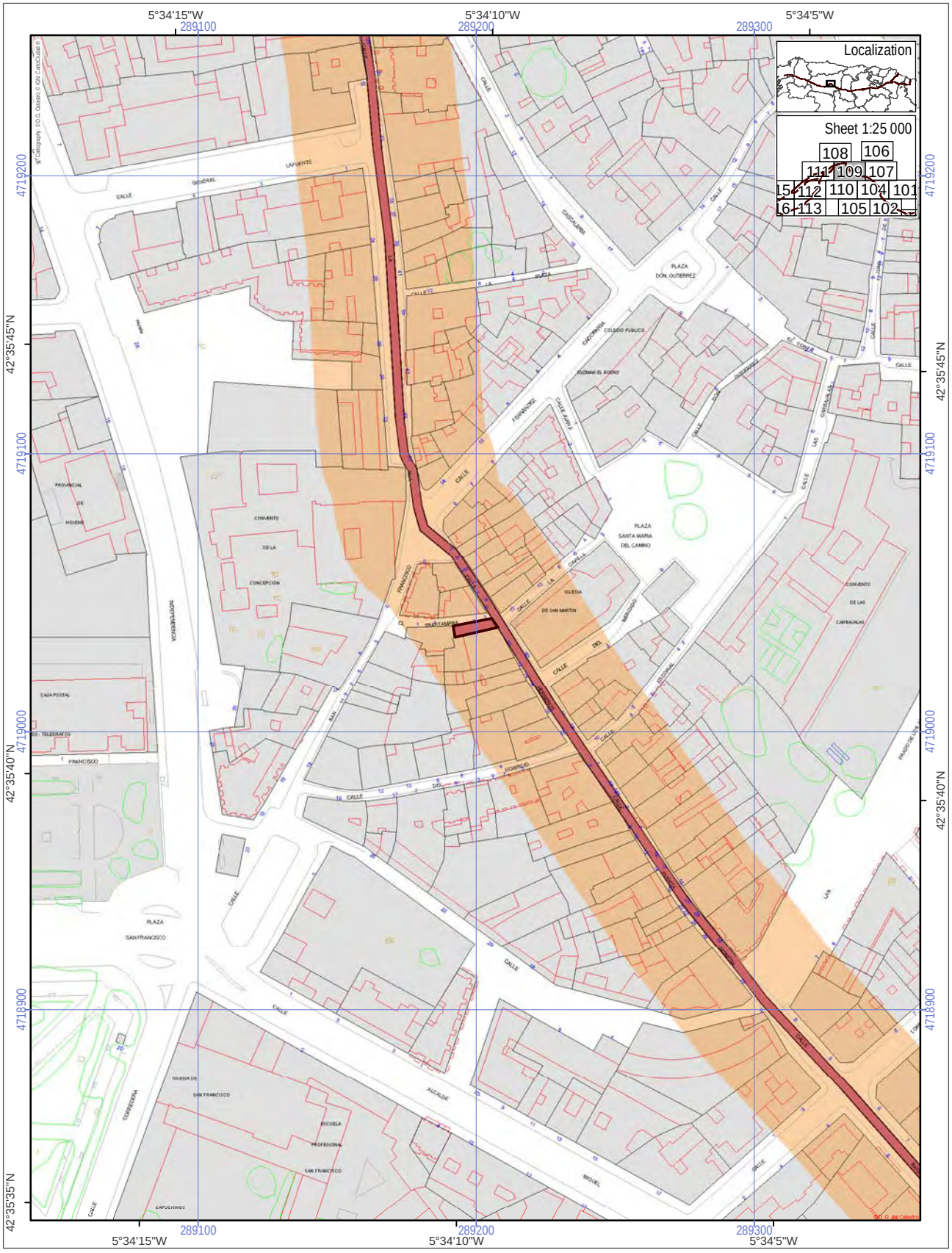

World Heritage Property
Route of Santiago de Compostela
Associated structures (0.0060 ha)
Buffer zone of the World Heritage Property

Scale 1:2 000
0 50 100 m
ETRS 1989, UTM Zone 30

ROUTE OF SANTIAGO DE COMPOSTELA. WORLD HERITAGE

2, Trastamara street house [1578]

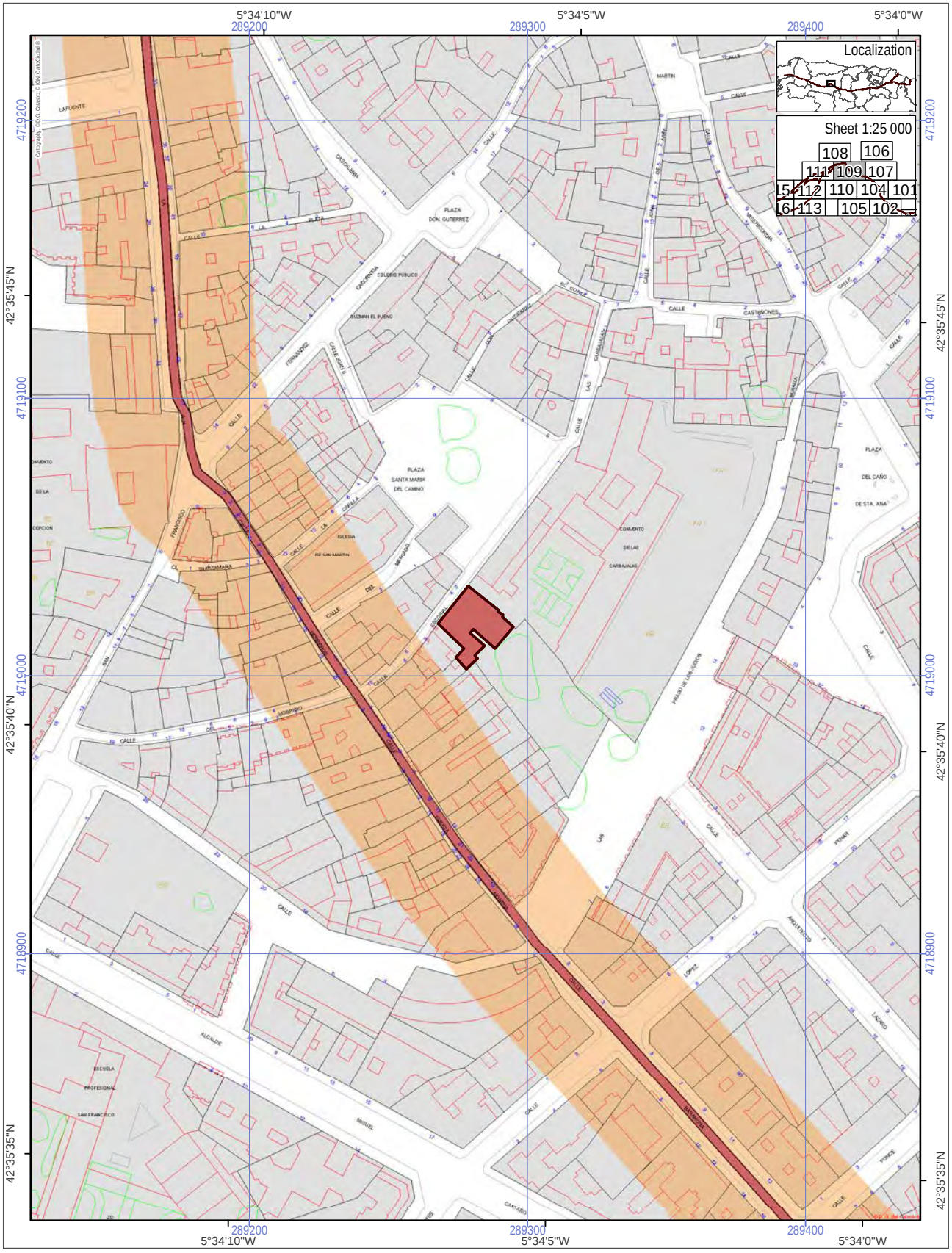

World Heritage Property
Route of Santiago de Compostela
Associated structures (0.0380 ha)
Buffer zone of the World Heritage Property

Scale 1:2 000
0 50 100 m
ETRS 1989, UTM Zone 30

N

ROUTE OF SANTIAGO DE COMPOSTELA. WORLD HERITAGE

1, Escurial street house [1579]

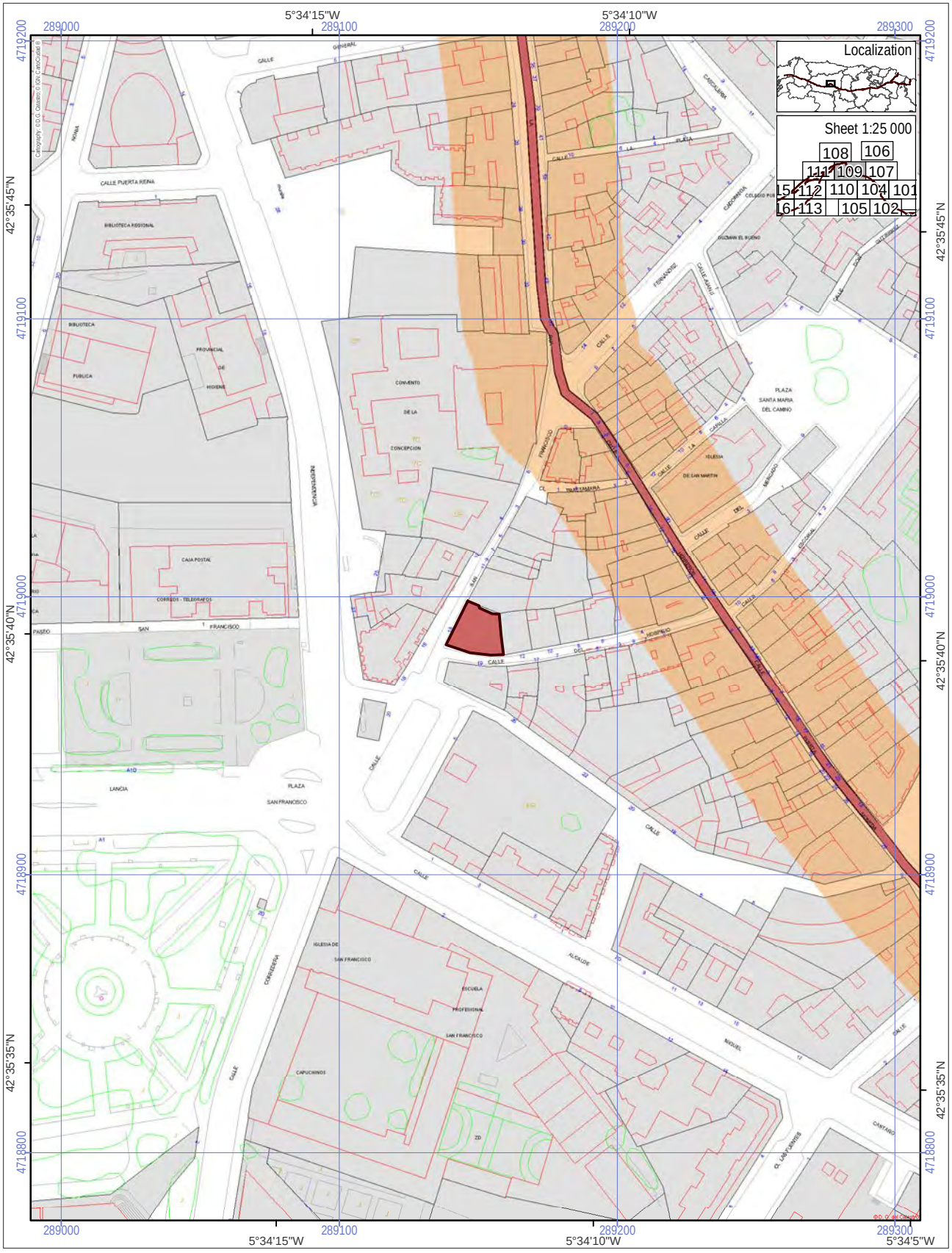

ROUTE OF SANTIAGO DE COMPOSTELA. WORLD HERITAGE

6, San Francisco street house [1580]

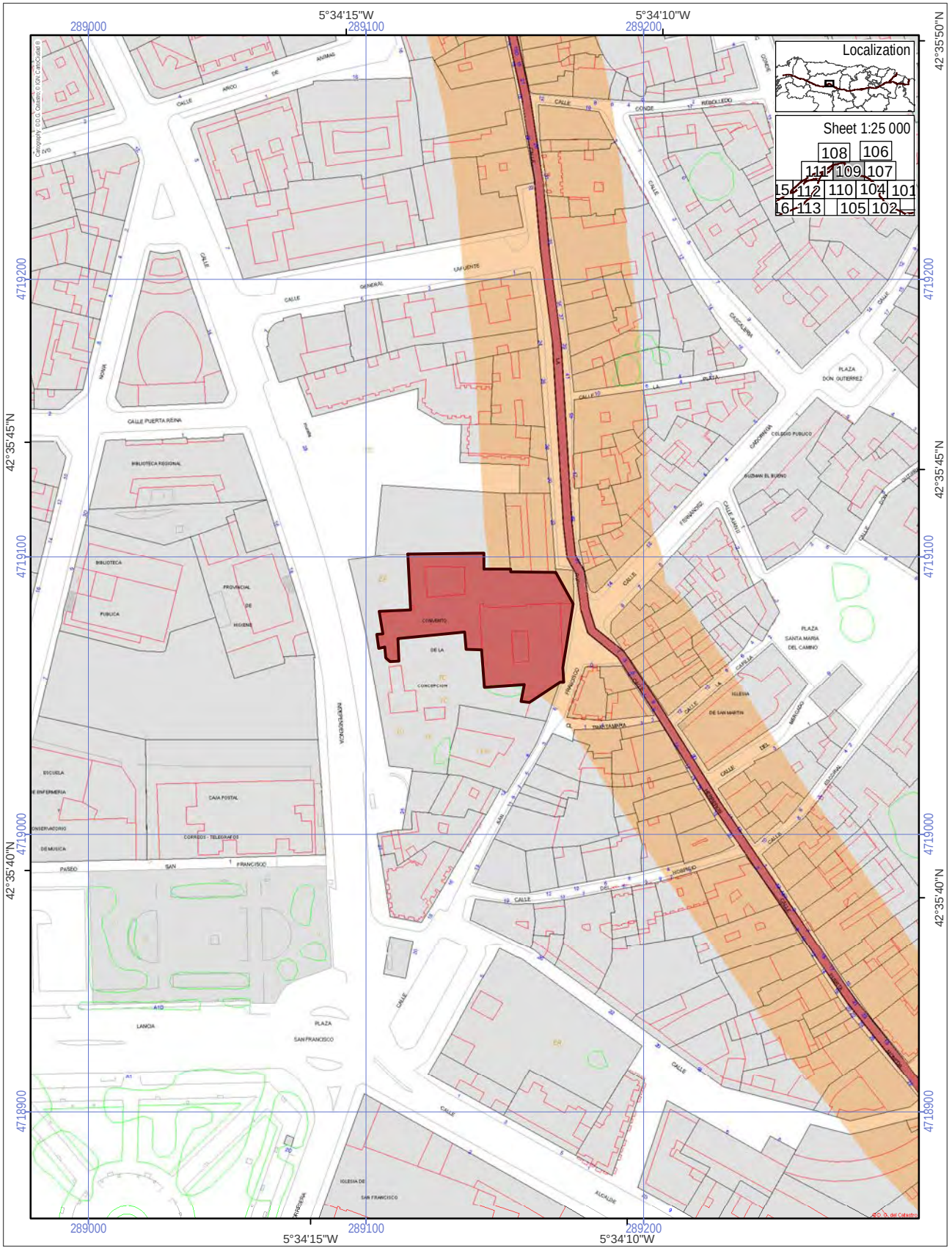
5°34'15"W
5°34'10"W
289000
289100
289200
42°35'50"N
42°35'45"N
42°35'40"N
4719200
4719100
4719000
4718900
Localization
Sheet 1:25 000
108
106
111
109
107
15
112
110
104
101
16
113
105
102
CALLE PUERTA REINA
BIBLIOTECA REGIONAL
BIBLIOTECA PUBLICA PROVINCIAL DE HIGIENE
CONVENTO DE LA CONCEPCION
ESCUELA DE ENFERMERIA
CONSERVATORIO DE MUSICA
CAJA POSTAL
CORREOS - TELEGRAFOS
PASEO SAN FRANCISCO
PLAZA SAN FRANCISCO
IGLESIA DE SAN FRANCISCO
PLAZA DON GUTIERREZ
PLAZA SANTA MARIA DEL CAMINO
IGLESIA DE SAN MARTIN
COLEGIO PUBLICO
CALLE REAL
CALLE CONDE
CALLE HOSPITAL
CALLE CAPILLA
CALLE CANTARRANAS
CALLE FERNANDEZ
CALLE CASCALERA
CALLE CARRETERA
CALLE INDEPENDENCIA
CALLE ALCALDE
CALLE SAN FRANCISCO
CALLE TRAVESIA
CALLE CONCEPCION
CALLE FRANCISCO
CALLE SAN MARTIN
CALLE HOSPITAL
CALLE ANIMAS
CALLE ANCO
CALLE SAN FUENTE
CALLE GENERAL
CALLE RONDA
CALLE PUENTE
CALLE ESCUELAS
CALLE MERCADO
CALLE DEL
CALLE LA
CALLE 10
CALLE 12
CALLE 15
CALLE 19
A10
A1
A2
A3
A4
A5
A6
A7
A8
A9
A11
A12
A13
A14
A15
A16
A17
A18
A19
A20
A21
A22
A23
A24
A25
A26
A27
A28
A29
A30
A31
A32
A33
A34
A35
A36
A37
A38
A39
A40
A41
A42
A43
A44
A45
A46
A47
A48
A49
A50

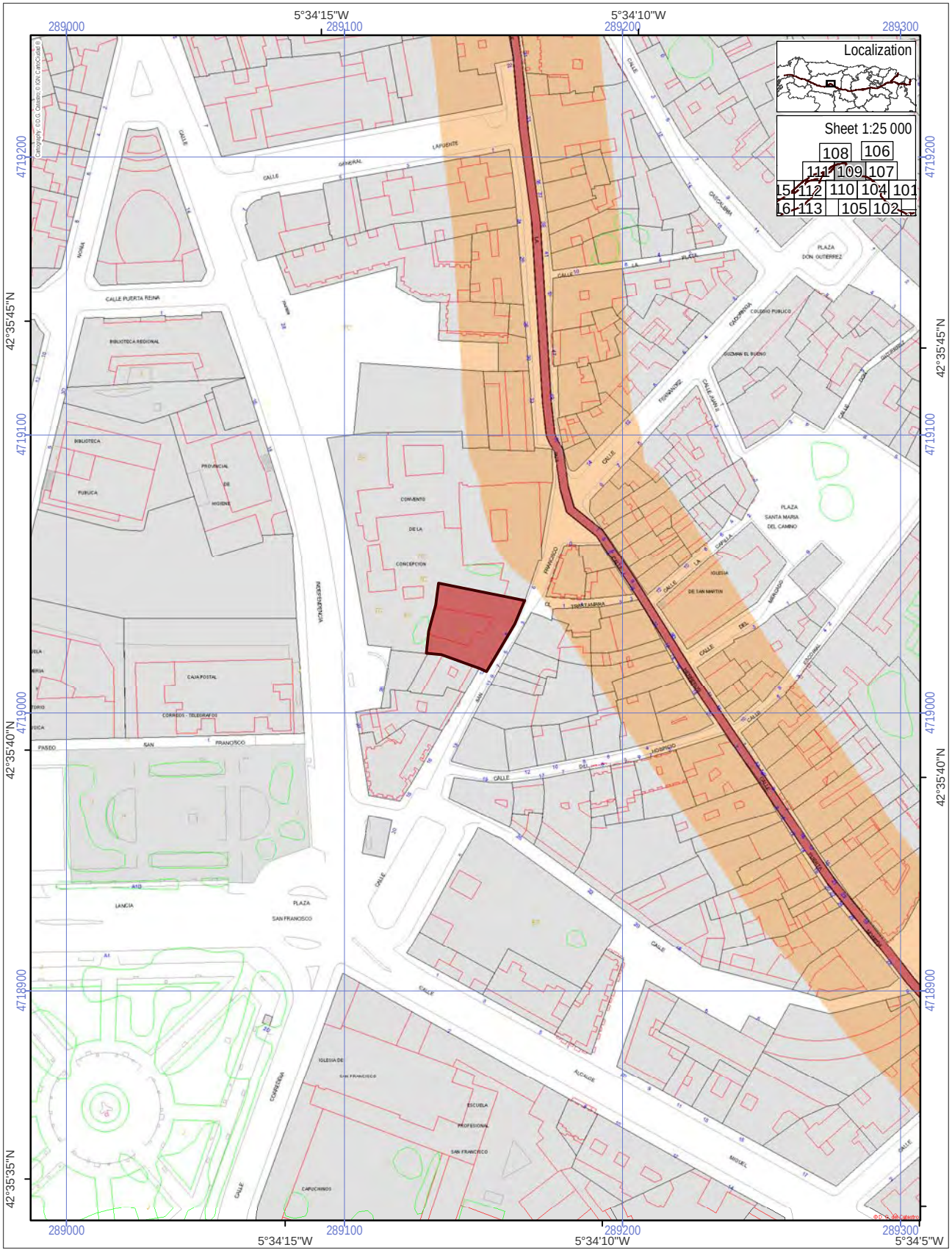

World Heritage Property
Route of Santiago de Compostela
Associated structures (0.0720 ha)
Buffer zone of the World Heritage Property

Scale 1:2 000
0 50 100 m
ETRS 1989, UTM Zone 30

N

ROUTE OF SANTIAGO DE COMPOSTELA. WORLD HERITAGE

1, San Francisco street house [1582]

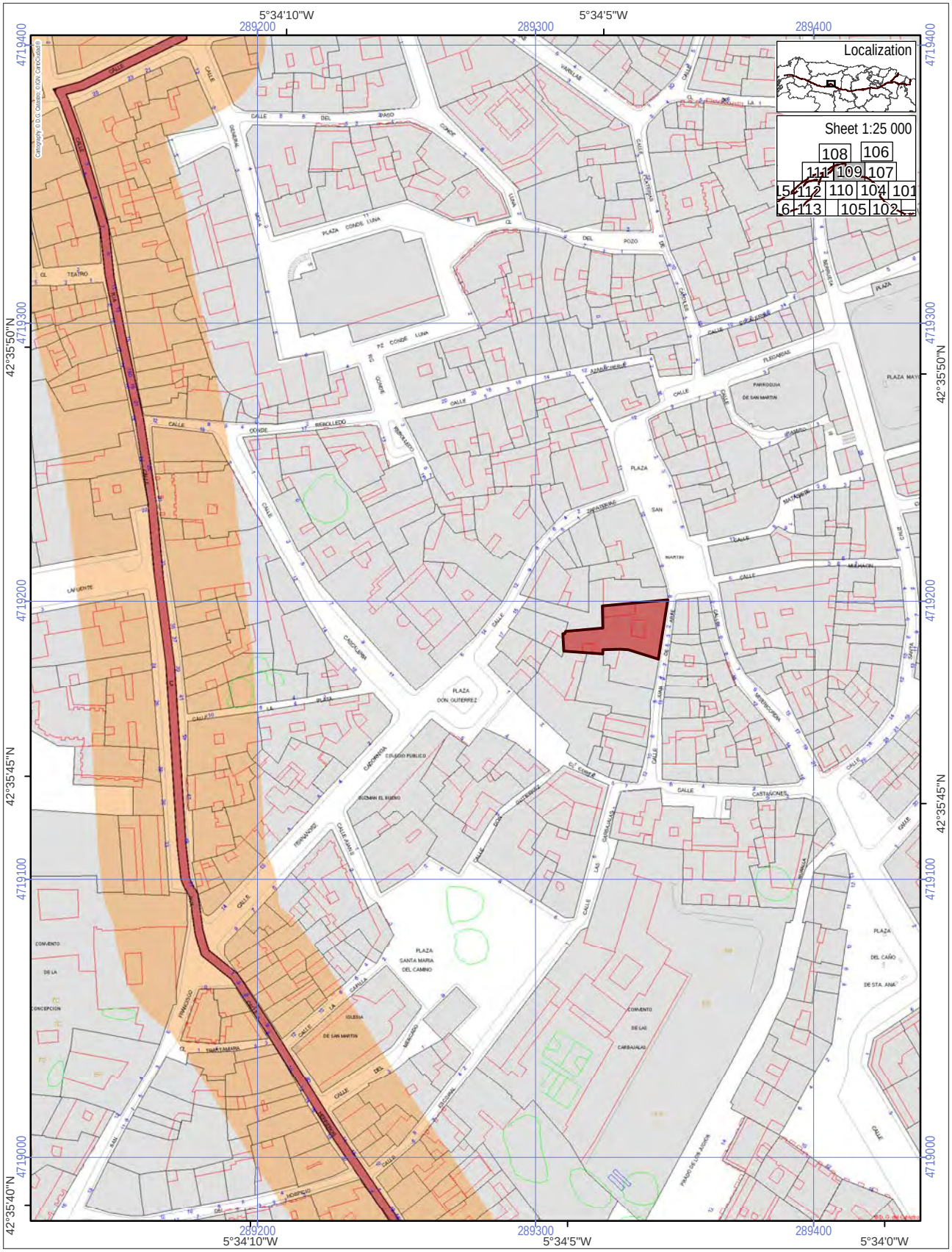

World Heritage Property
Route of Santiago de Compostela
Associated structures (0.0500 ha)
Buffer zone of the World Heritage Property

Scale 1:2 000
0 50 100 m
ETRS 1989, UTM Zone 30

N

ROUTE OF SANTIAGO DE COMPOSTELA. WORLD HERITAGE

House of the Marquis of Jabalquinto [1583]

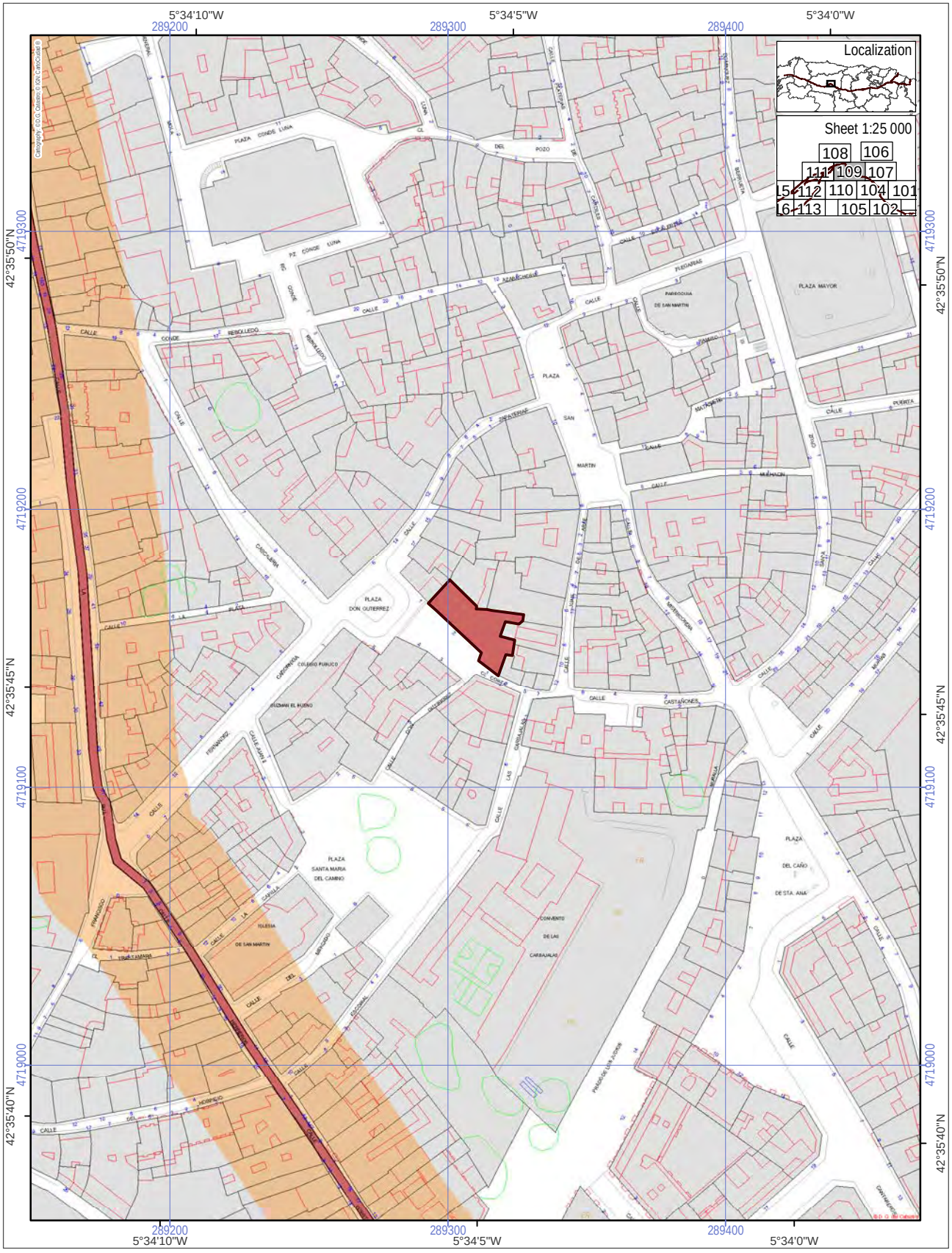

World Heritage Property
Route of Santiago de Compostela
Associated structures (0.0450 ha)
Buffer zone of the World Heritage Property

ROUTE OF SANTIAGO DE COMPOSTELA. WORLD HERITAGE

Palace of the Gutiérrez [1584]

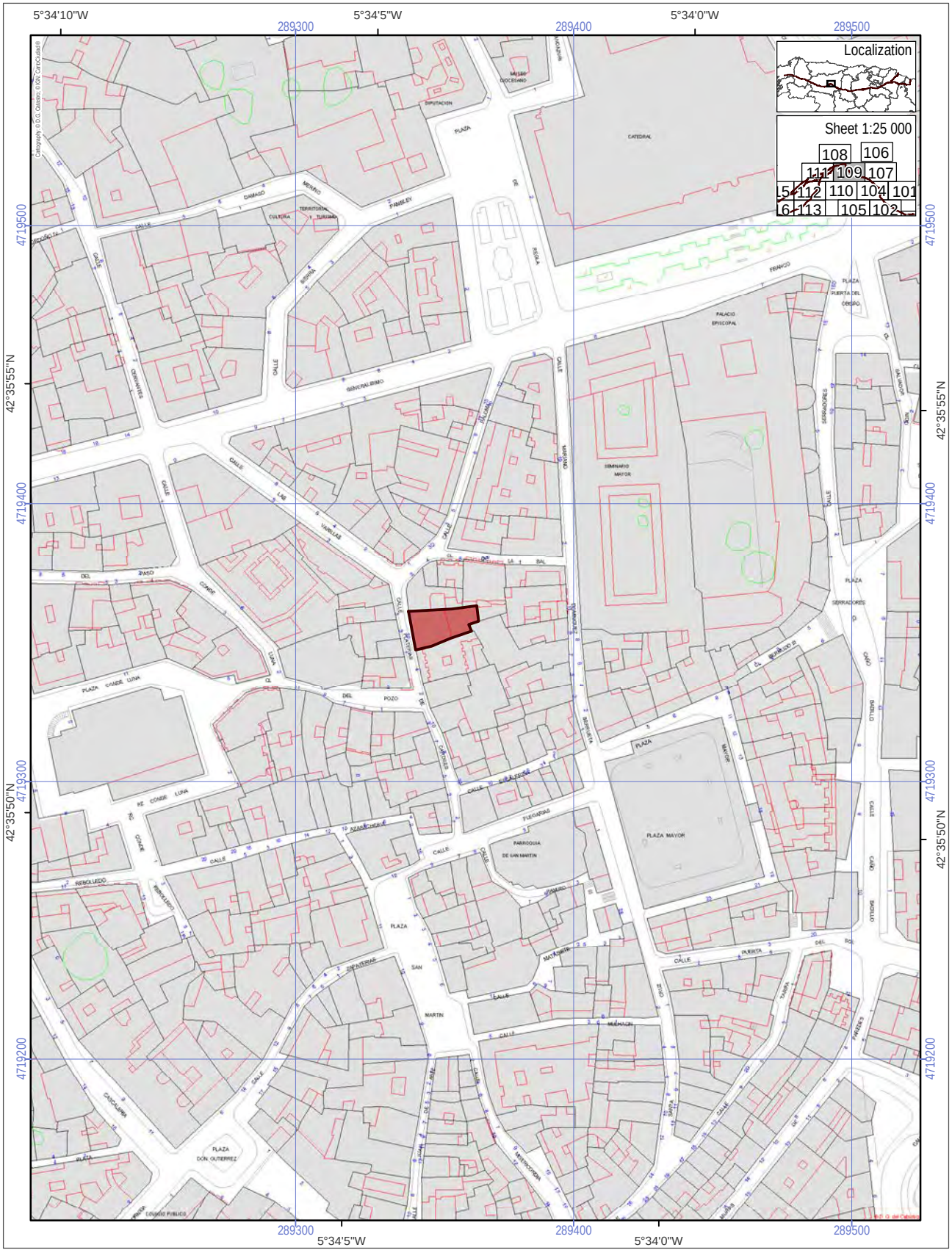

World Heritage Property
Route of Santiago de Compostela
Associated structures (0.0260 ha)
Buffer zone of the World Heritage Property

Scale 1:2 000
0 50 100 m
ETRS 1989, UTM Zone 30

N

ROUTE OF SANTIAGO DE COMPOSTELA. WORLD HERITAGE

16, Cardiles street house [1585]

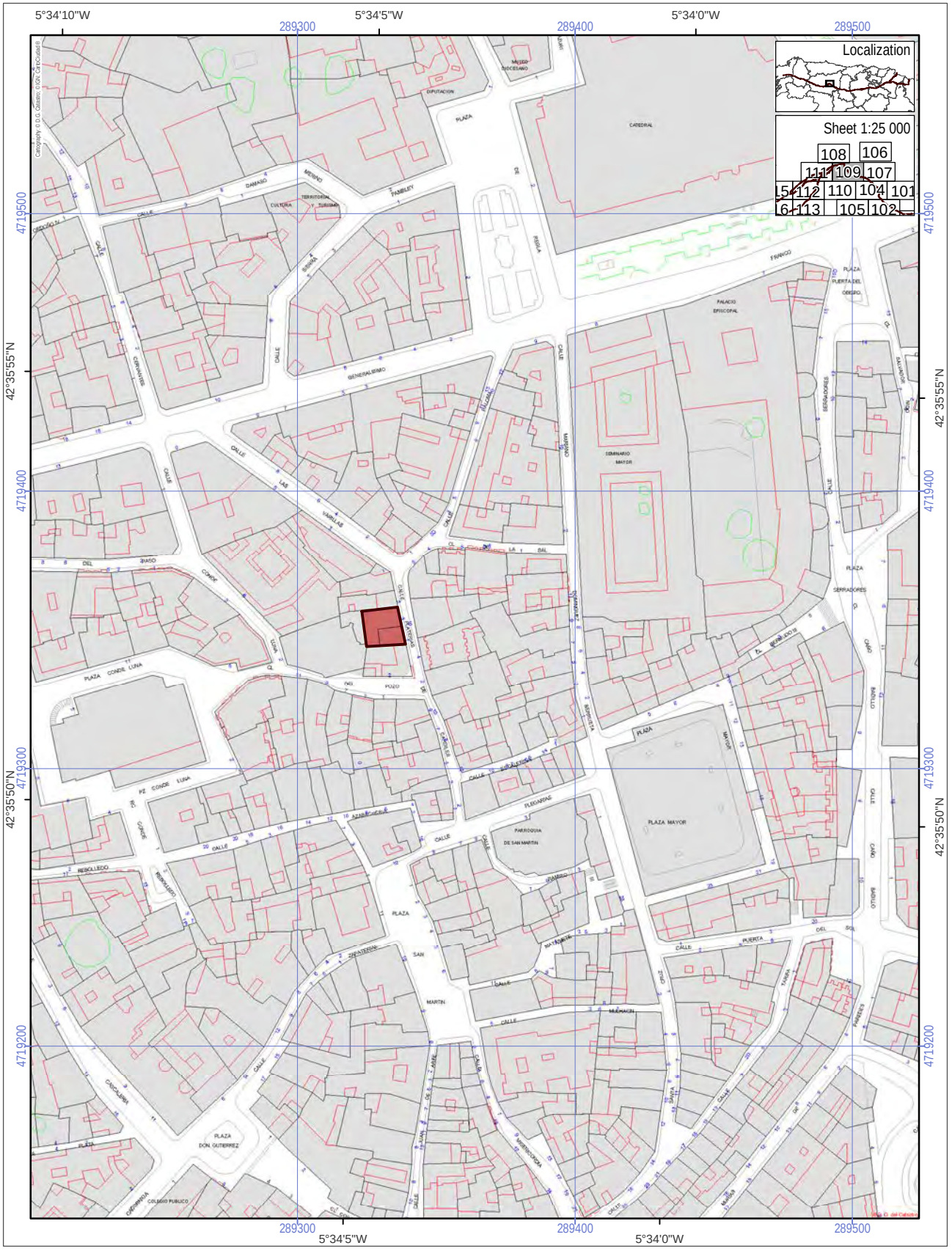

World Heritage Property
Route of Santiago de Compostela
Associated structures (0.0180 ha)
Buffer zone of the World Heritage Property

Scale 1:2 000
0 50 100 m
ETRS 1989, UTM Zone 30

N

ROUTE OF SANTIAGO DE COMPOSTELA. WORLD HERITAGE

3, Cardiles street house [1586]

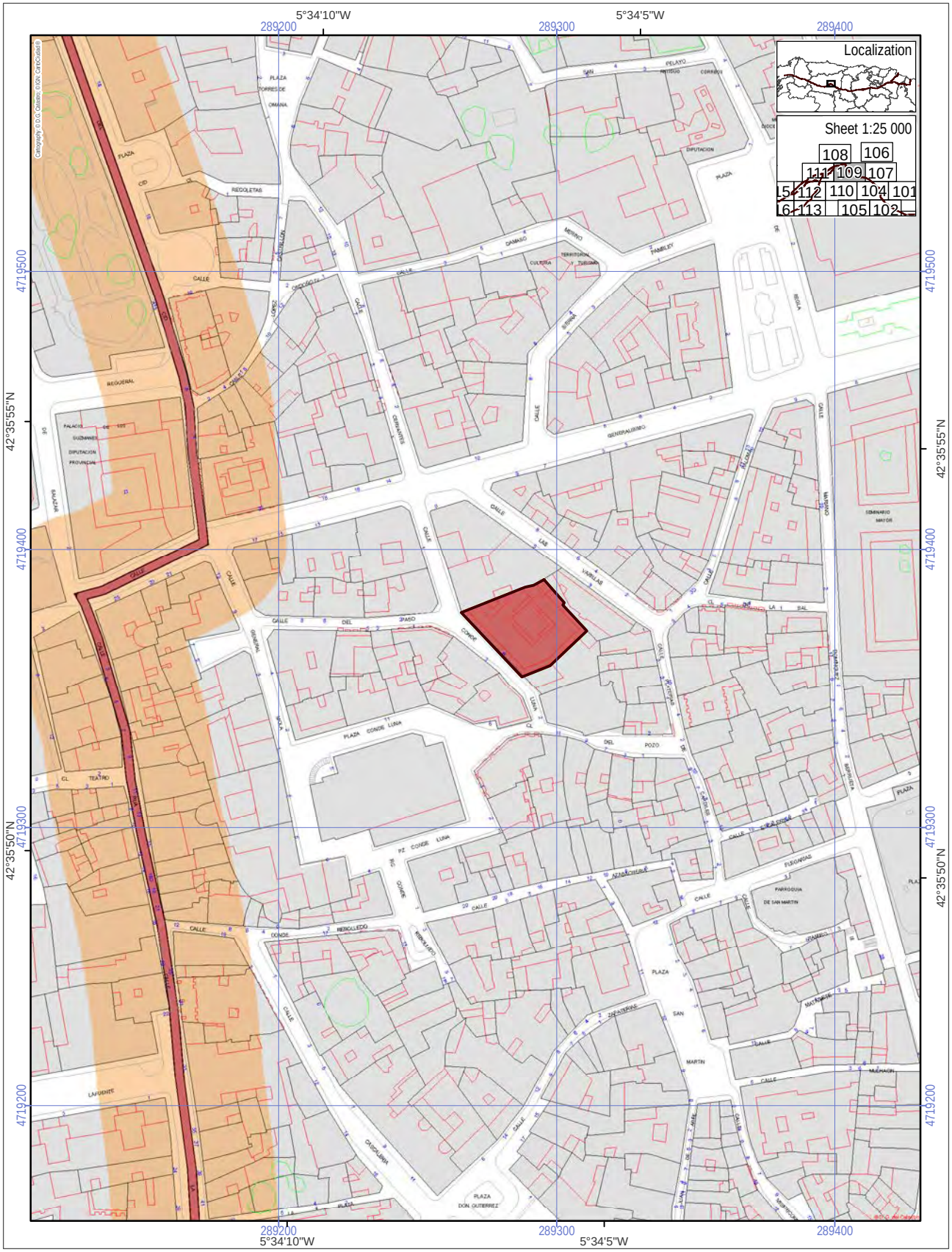

World Heritage Property
Route of Santiago de Compostela
Associated structures (0.0860 ha)
Buffer zone of the World Heritage Property

Scale 1:2 000
0 50 100 m
ETRS 1989, UTM Zone 30

N

ROUTE OF SANTIAGO DE COMPOSTELA. WORLD HERITAGE

Conde Luna street house [1587]

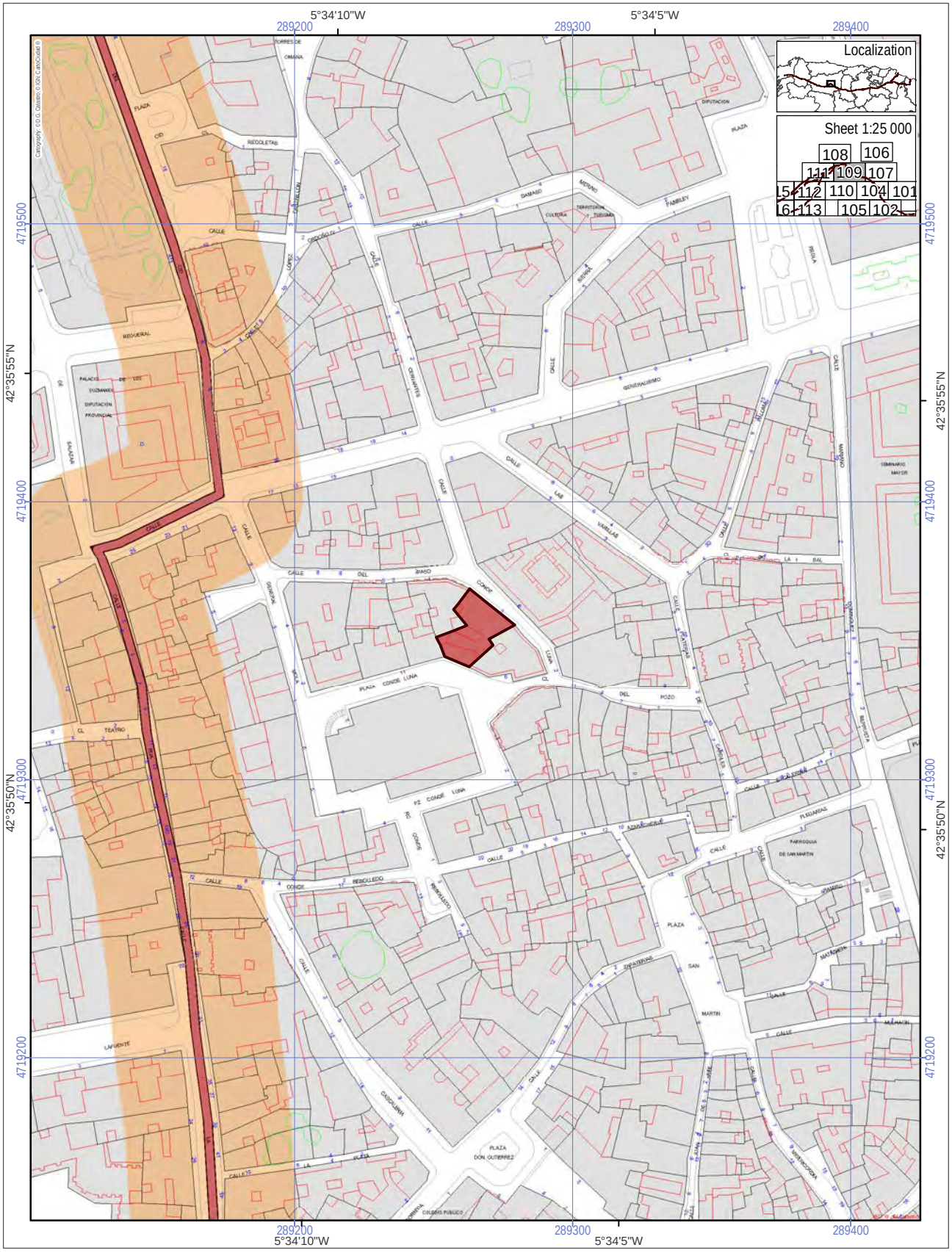

World Heritage Property
Route of Santiago de Compostela
Associated structures (0.0370 ha)
Buffer zone of the World Heritage Property

Scale 1:2 000
0 50 100 m
ETRS 1989, UTM Zone 30

N

ROUTE OF SANTIAGO DE COMPOSTELA. WORLD HERITAGE

3, Conde Luna street house [1588]

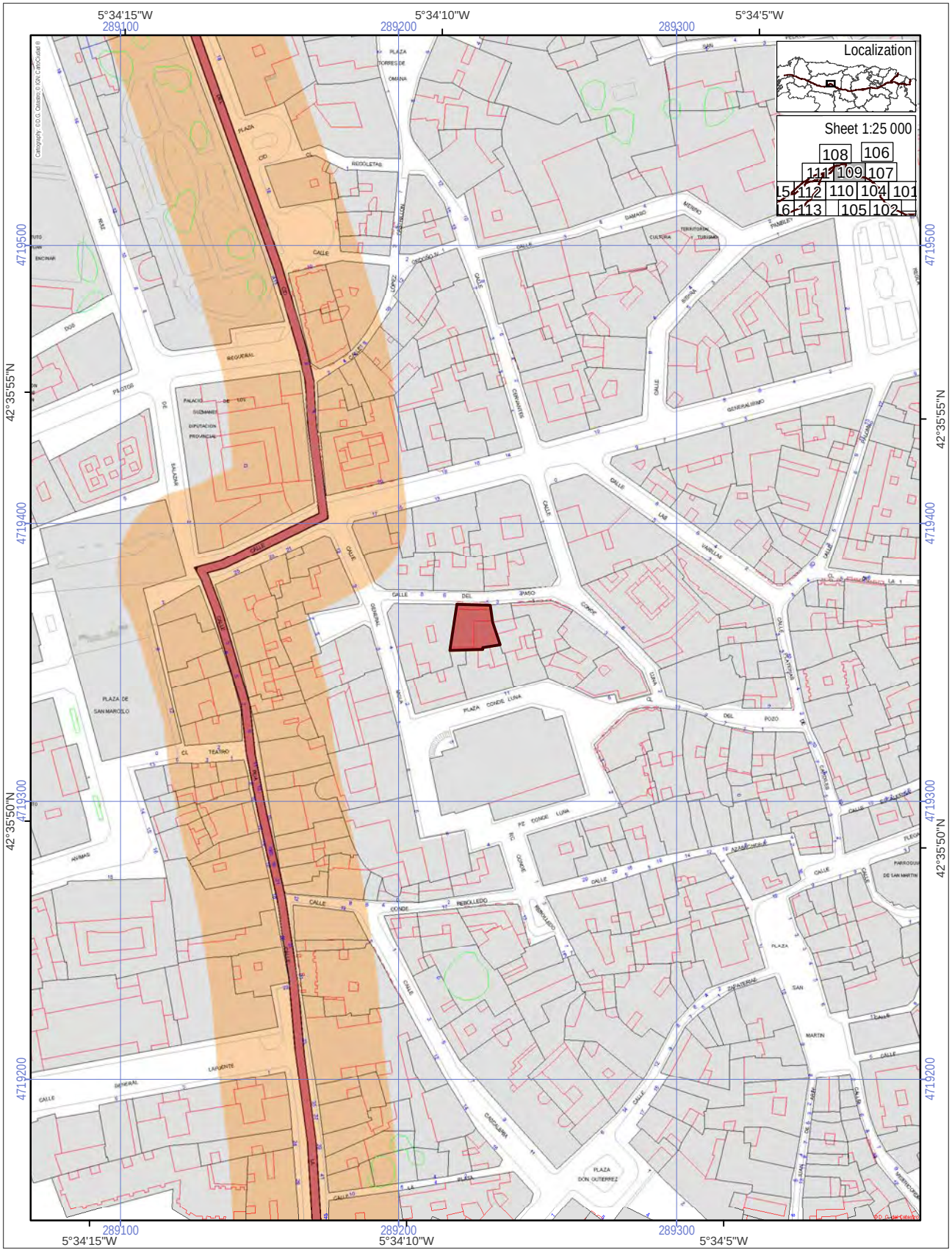

World Heritage Property
Route of Santiago de Compostela
Associated structures (0.0240 ha)
Buffer zone of the World Heritage Property

Scale 1:2 000

0 50 100 m

ETRS 1989, UTM Zone 30

N

ROUTE OF SANTIAGO DE COMPOSTELA. WORLD HERITAGE

5, Del Paso street house [1589]

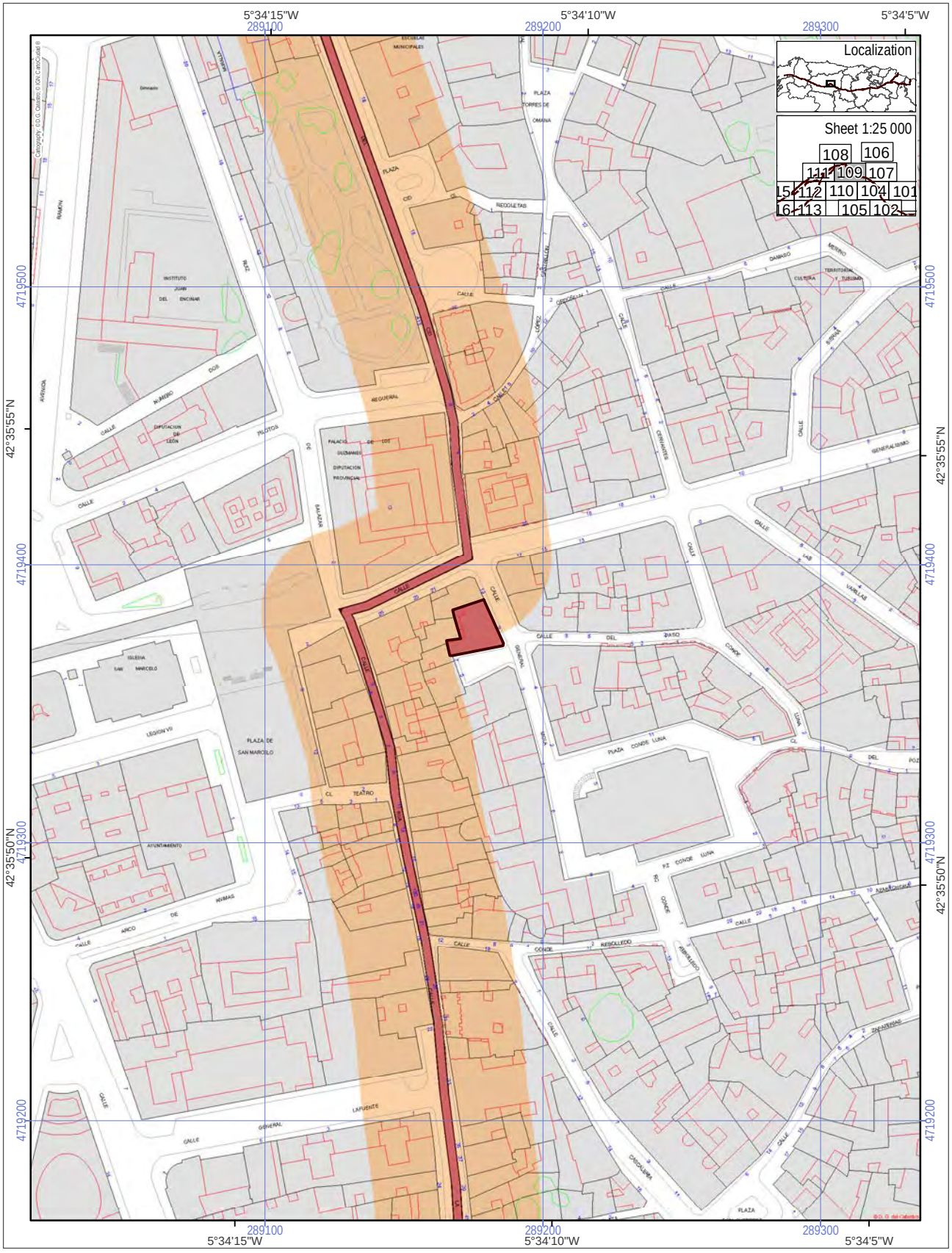

World Heritage Property
Route of Santiago de Compostela
Associated structures (0.0250 ha)
Buffer zone of the World Heritage Property

Scale 1:2 000
0 50 100 m
ETRS 1989, UTM Zone 30

N

ROUTE OF SANTIAGO DE COMPOSTELA. WORLD HERITAGE

4, General Mola street house [1590]

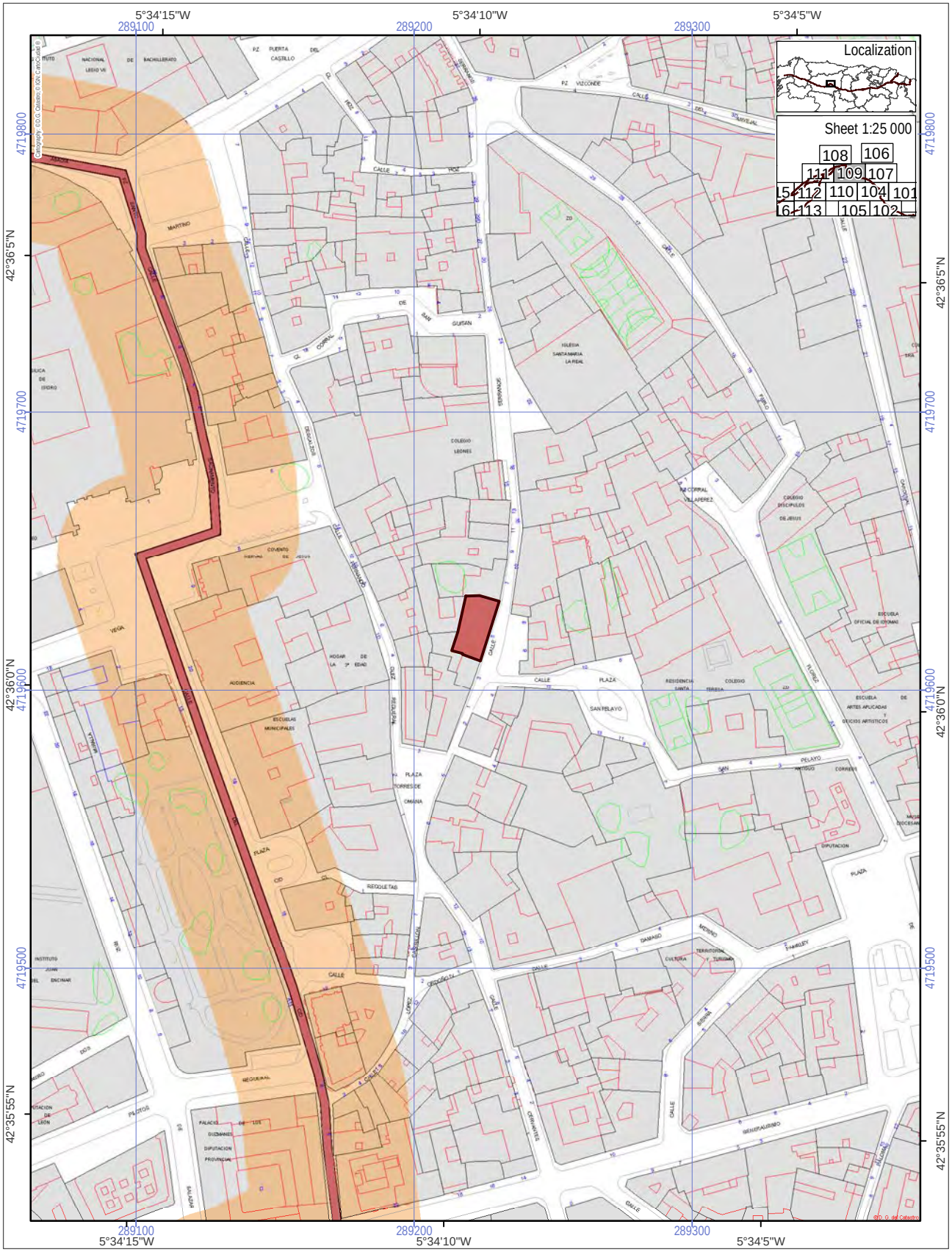

World Heritage Property
Route of Santiago de Compostela
Associated structures (0.0250 ha)
Buffer zone of the World Heritage Property

Scale 1:2 000
0 50 100 m
ETRS 1989, UTM Zone 30

N

ROUTE OF SANTIAGO DE COMPOSTELA. WORLD HERITAGE

House of the Marquis of Lorenzana [1591]

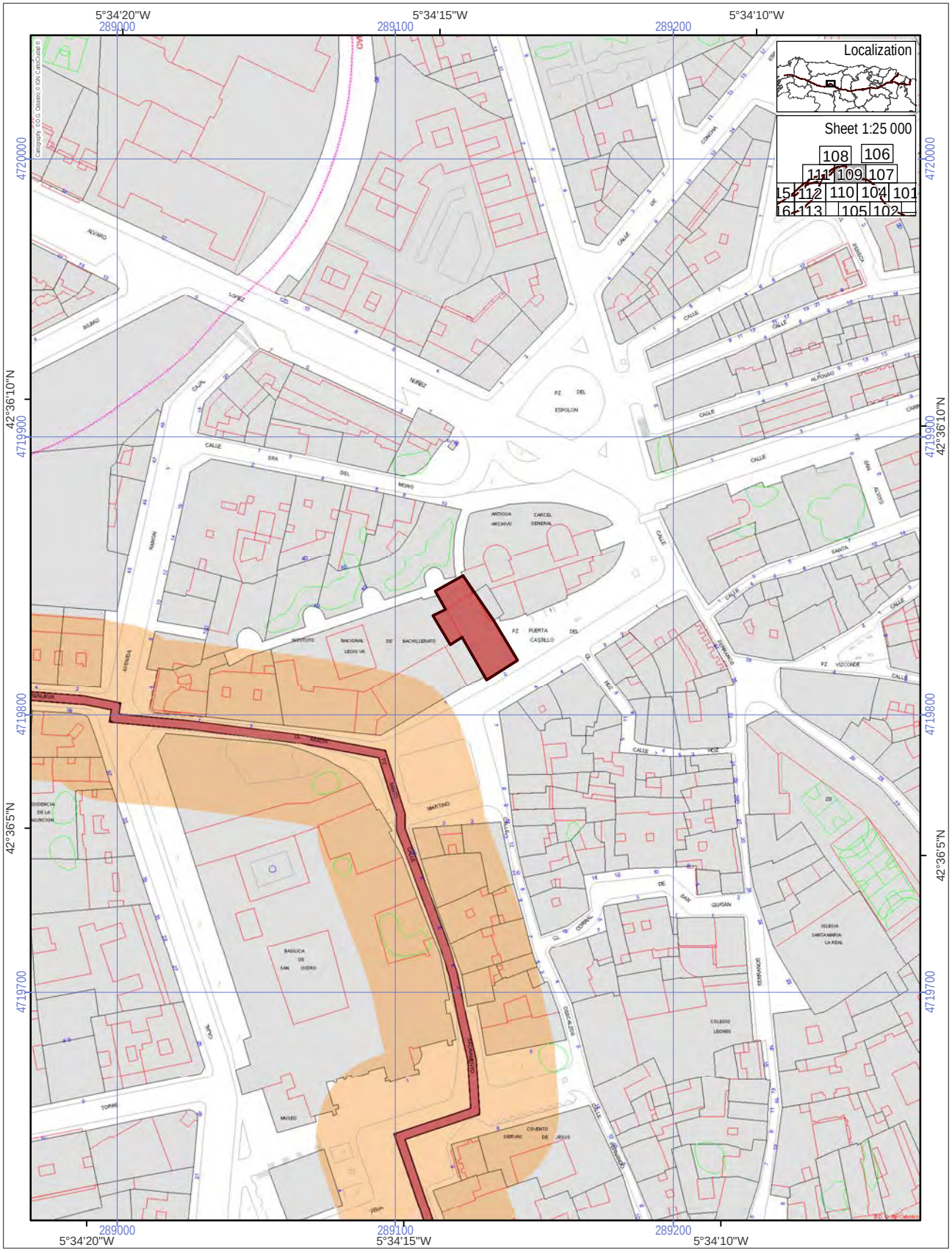

World Heritage Property
Route of Santiago de Compostela
Associated structures (0.0580 ha)
Buffer zone of the World Heritage Property

Scale 1:2 000
0 50 100 m
ETRS 1989, UTM Zone 30
N

ROUTE OF SANTIAGO DE COMPOSTELA. WORLD HERITAGE

Church of Santa Marina [1592]

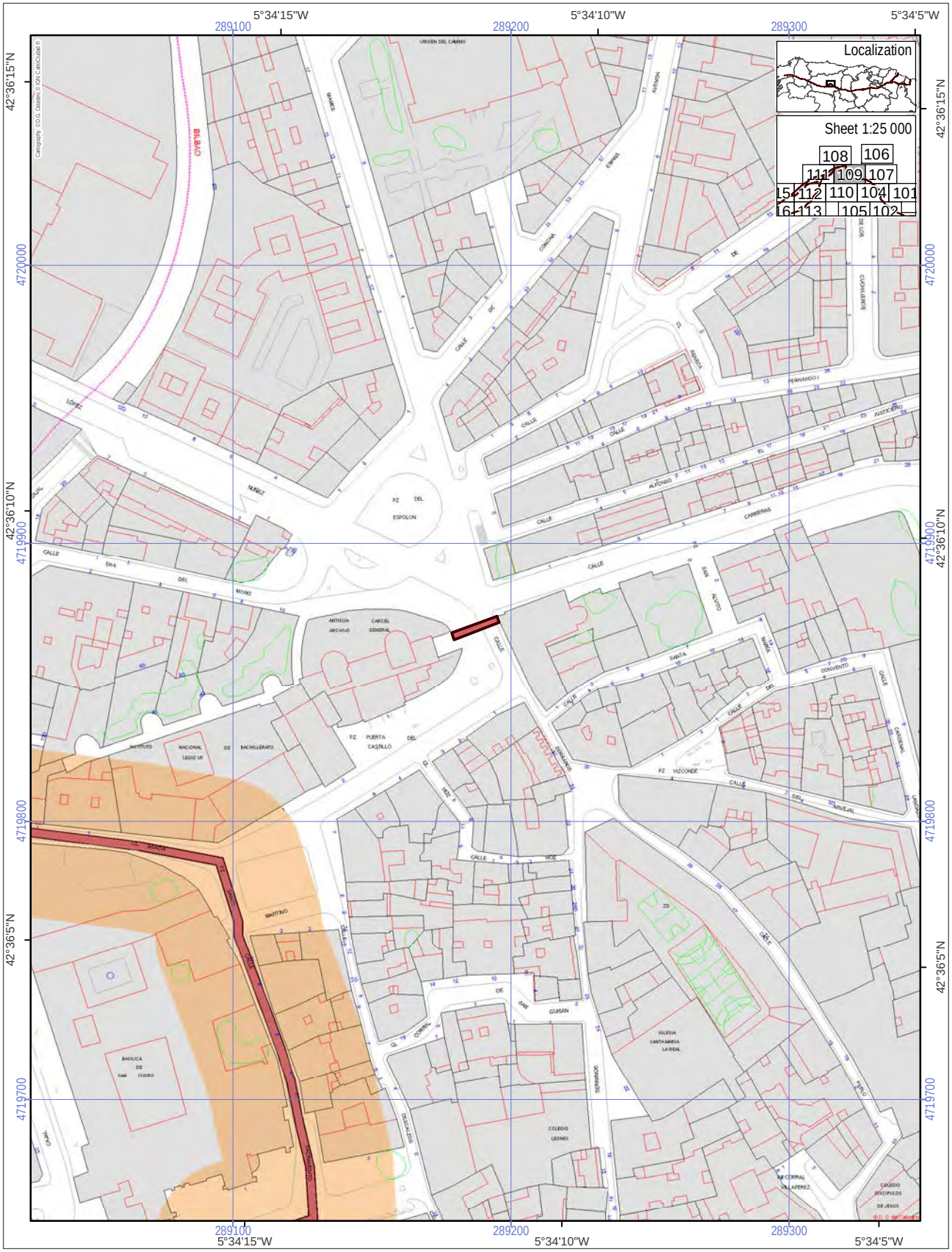

World Heritage Property
Route of Santiago de Compostela
Associated structures (0.0040 ha)
Buffer zone of the World Heritage Property

Scale 1:2 000
0 50 100 m
ETRS 1989, UTM Zone 30

N

ROUTE OF SANTIAGO DE COMPOSTELA. WORLD HERITAGE

Puerta Castillo, or Don Pelayo, Arch [1593]

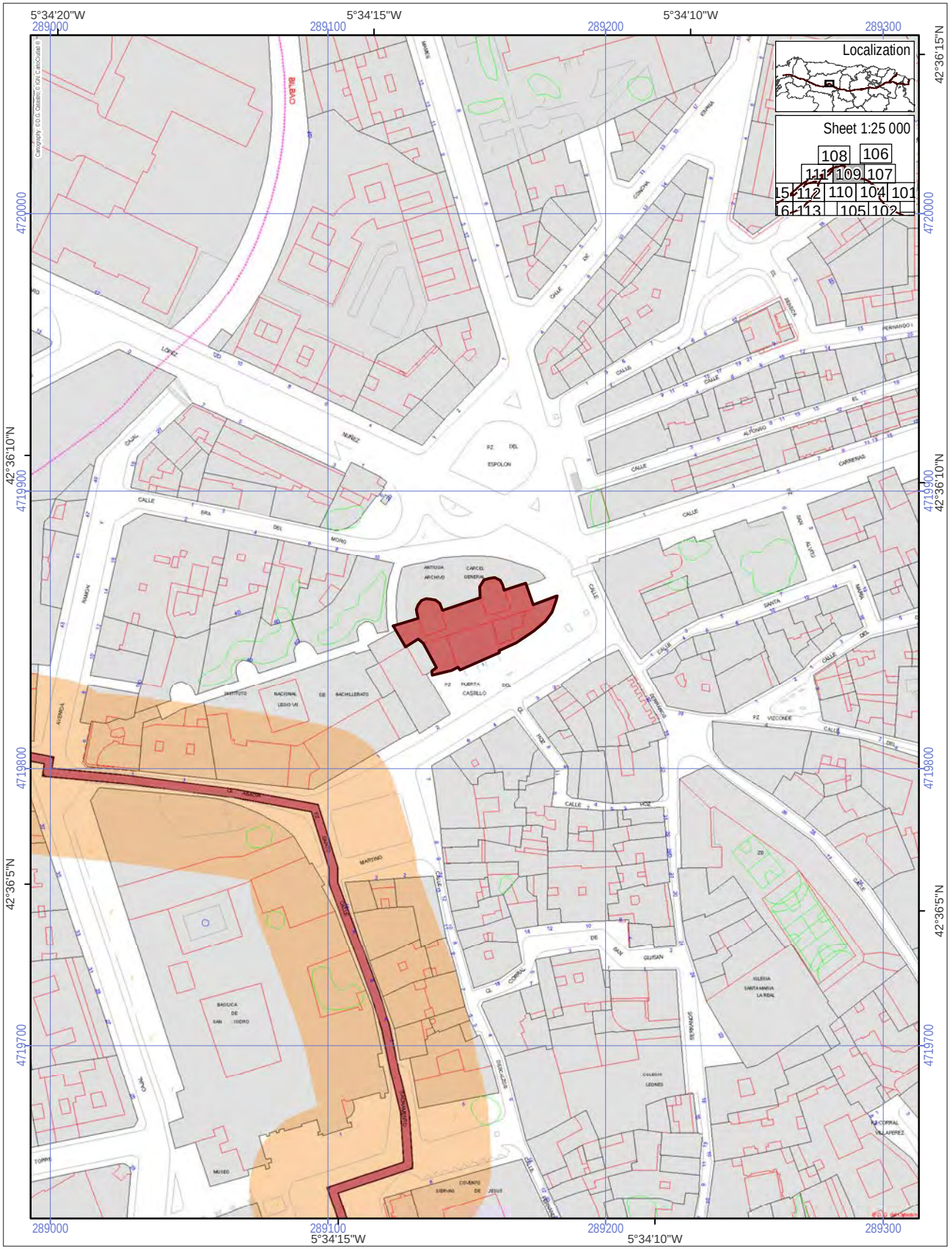

ROUTE OF SANTIAGO DE COMPOSTELA. WORLD HERITAGE

Old prison [1594]

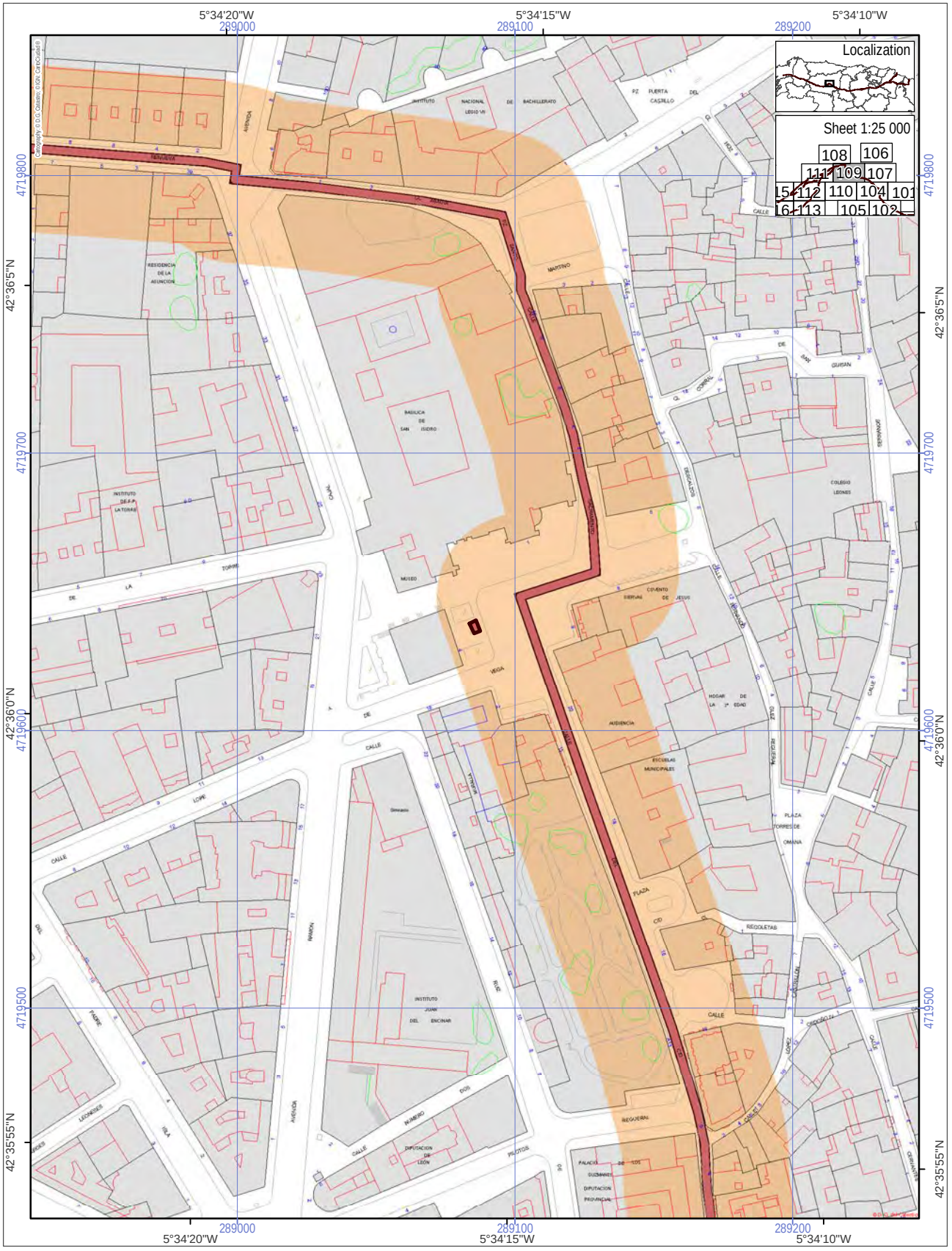

World Heritage Property
Route of Santiago de Compostela
Associated structures (0.0010 ha)
Buffer zone of the World Heritage Property

Scale 1:2 000
0 50 100 m
ETRS 1989, UTM Zone 30
N

ROUTE OF SANTIAGO DE COMPOSTELA. WORLD HERITAGE

Fountain in San Isidoro square [1595]

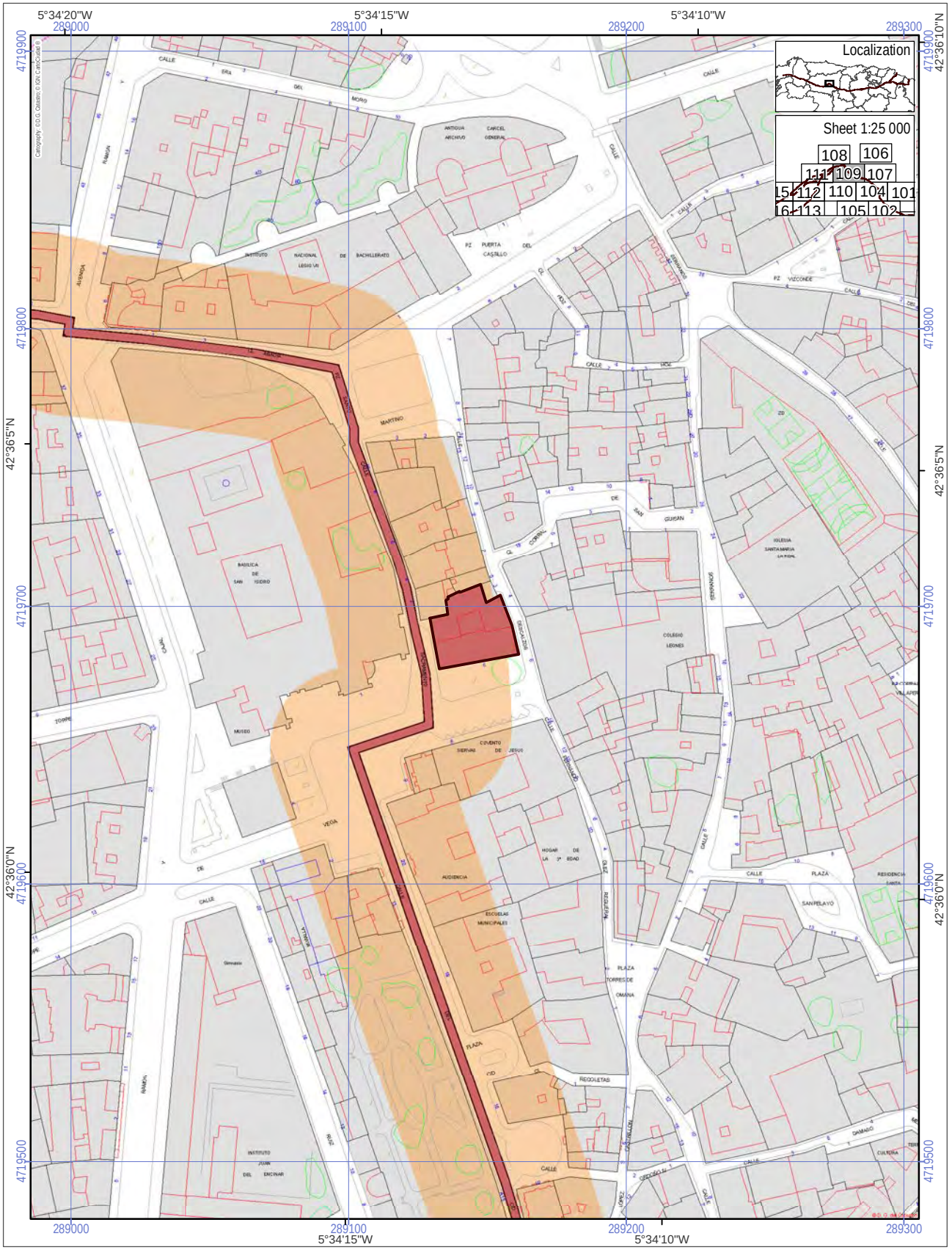

World Heritage Property
Route of Santiago de Compostela
Associated structures (0.0650 ha)
Buffer zone of the World Heritage Property

Scale 1:2 000
0 50 100 m
ETRS 1989, UTM Zone 30

N

ROUTE OF SANTIAGO DE COMPOSTELA. WORLD HERITAGE

San Isidoro square house [1596]

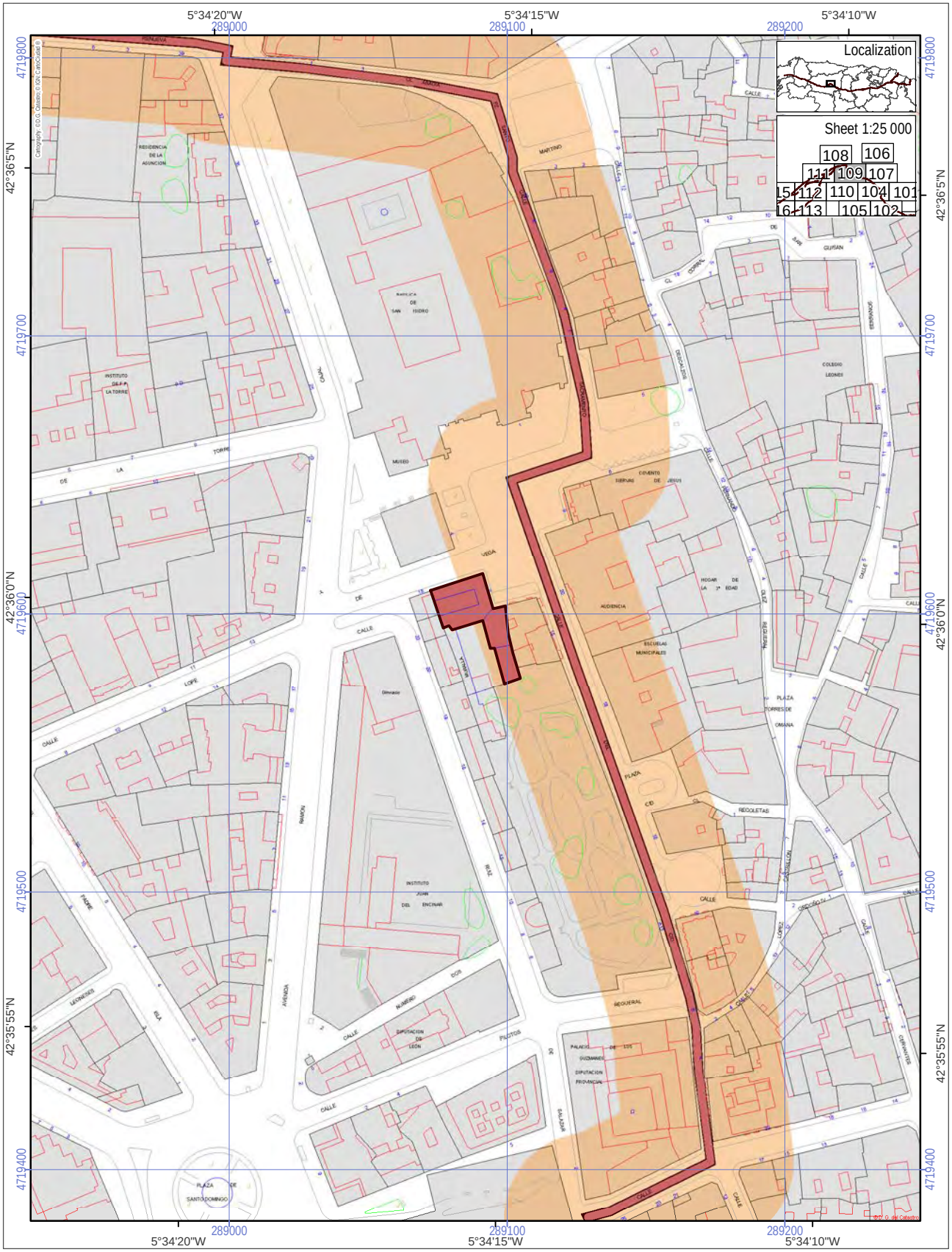

World Heritage Property
Route of Santiago de Compostela
Associated structures (0.0490 ha)
Buffer zone of the World Heritage Property

ROUTE OF SANTIAGO DE COMPOSTELA. WORLD HERITAGE

2, San Isidoro square house [1597]

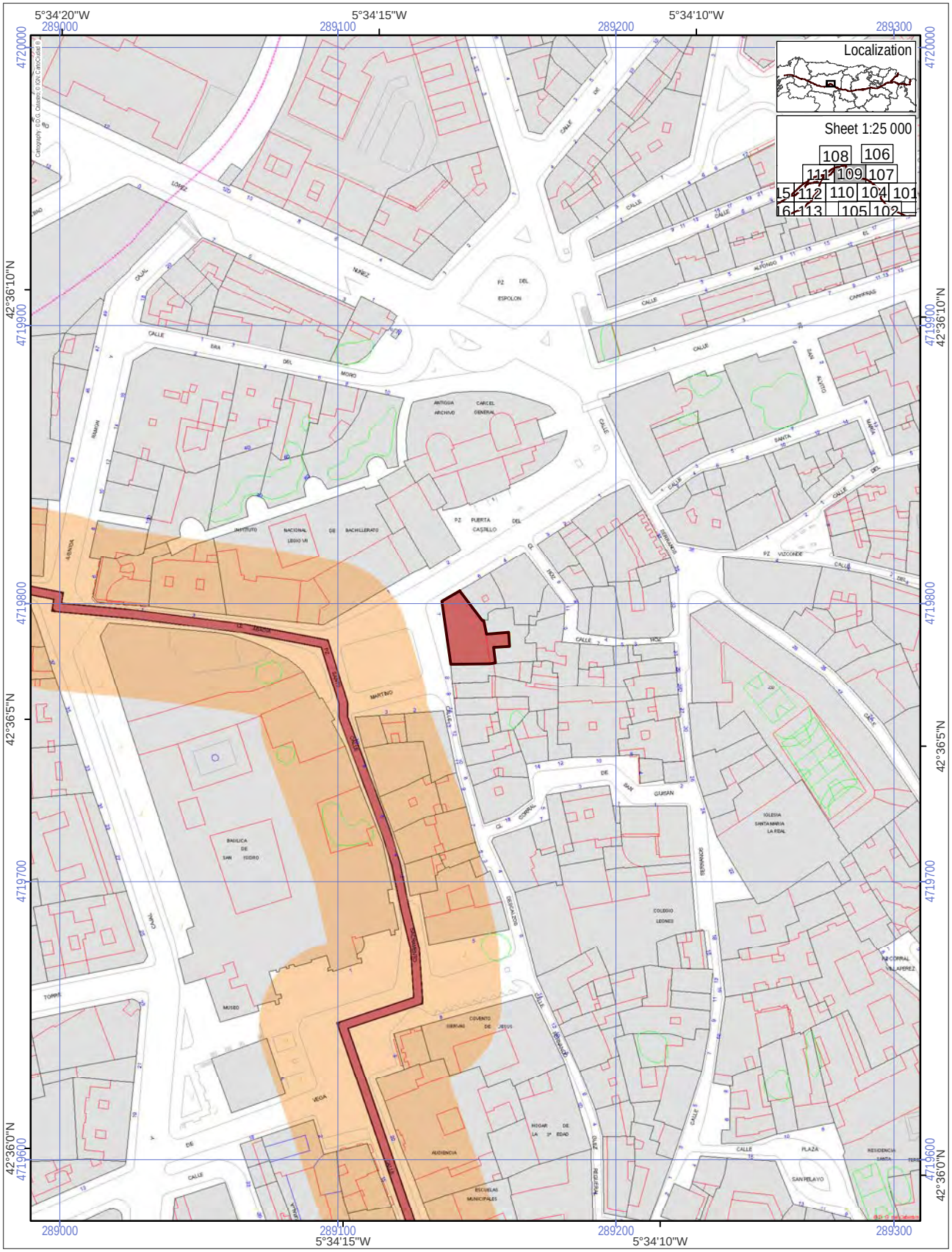

ROUTE OF SANTIAGO DE COMPOSTELA. WORLD HERITAGE

Escuelas del Cid building [1598]

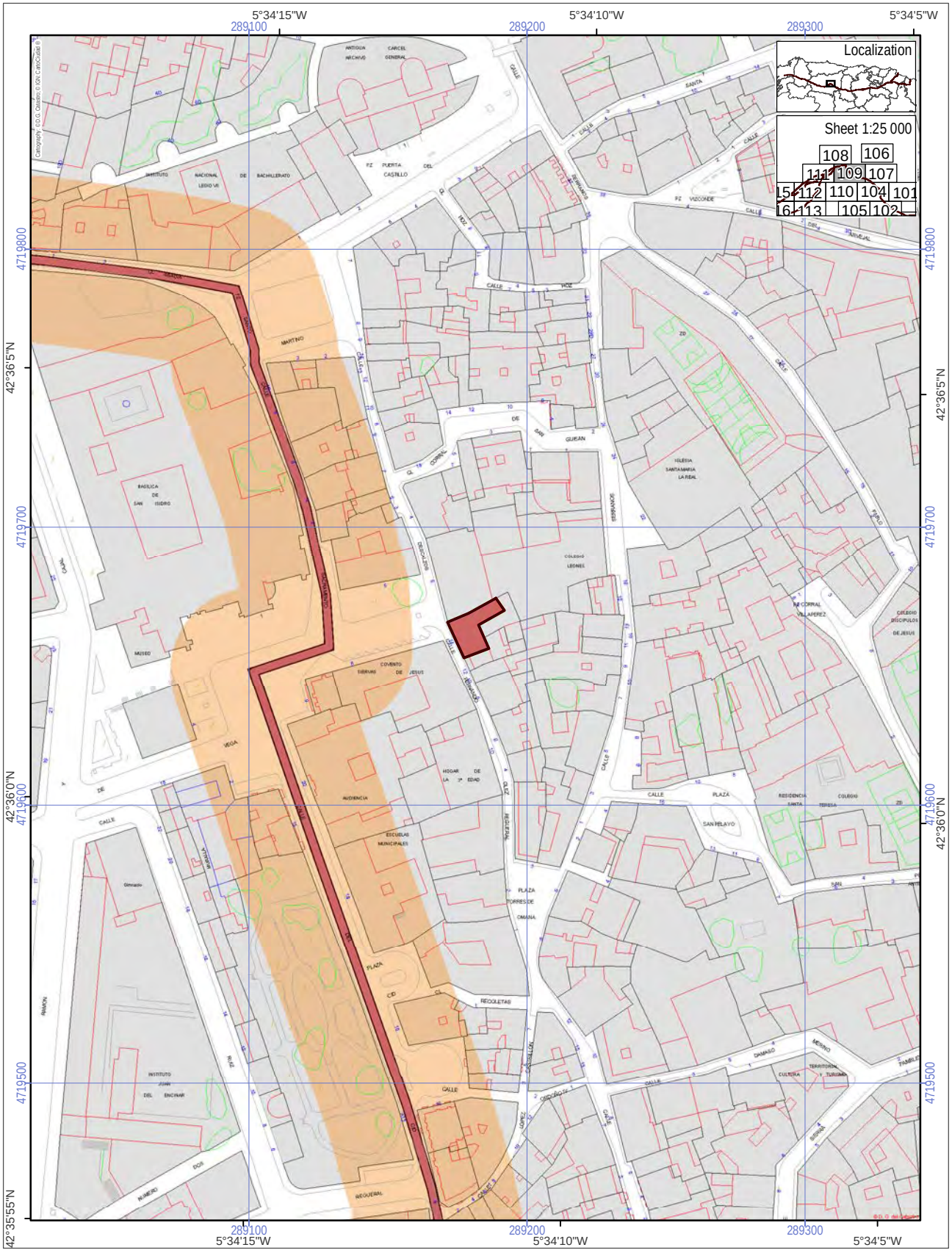

World Heritage Property
Route of Santiago de Compostela
Associated structures (0.0200 ha)
Buffer zone of the World Heritage Property

Scale 1:2 000
0 50 100 m
ETRS 1989, UTM Zone 30

N

ROUTE OF SANTIAGO DE COMPOSTELA. WORLD HERITAGE

14, Fernando Regueral street house [1599]

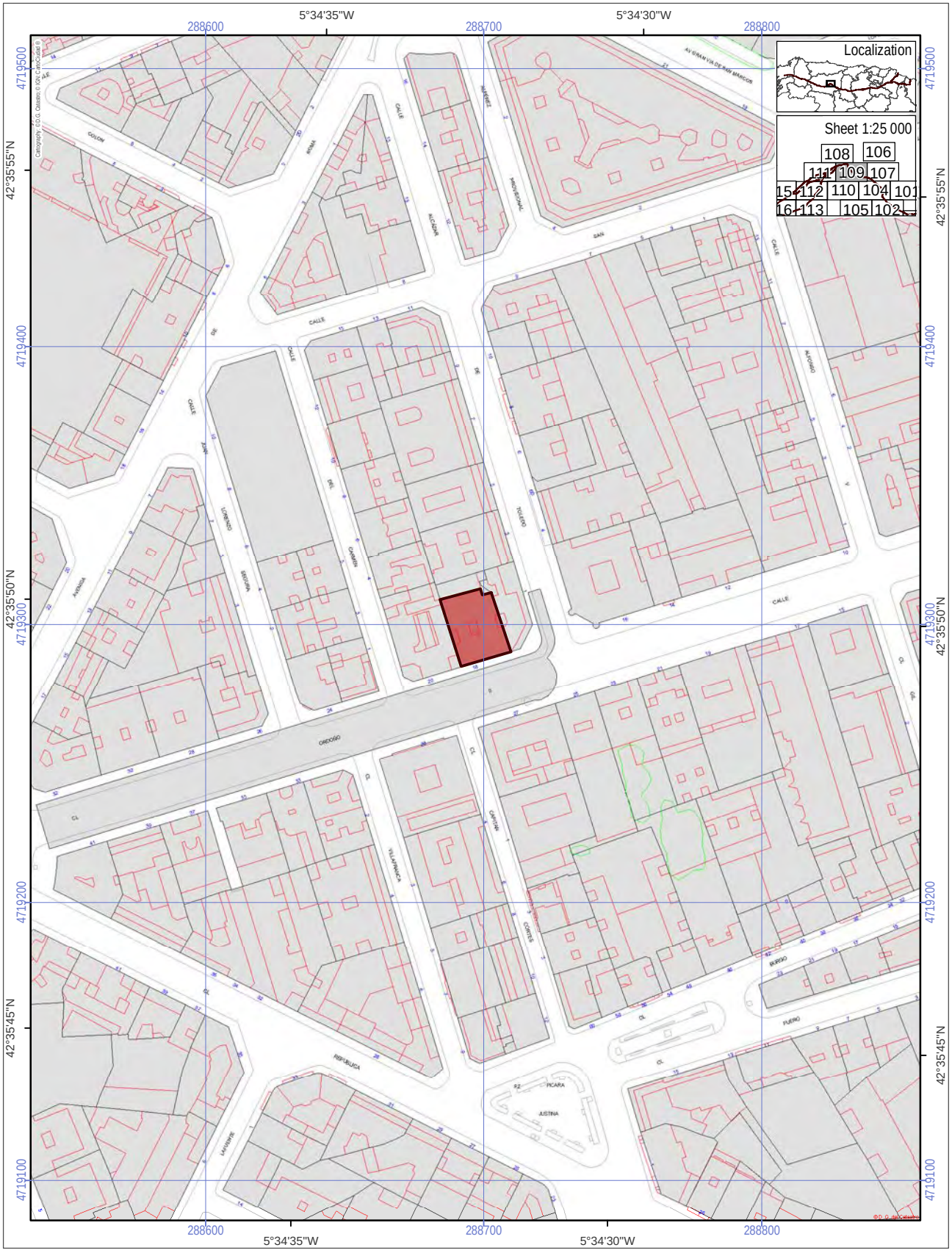

World Heritage Property
Route of Santiago de Compostela
Associated structures (0.0460 ha)
Buffer zone of the World Heritage Property

Scale 1:2 000
0 50 100 m
ETRS 1989, UTM Zone 30

N

ROUTE OF SANTIAGO DE COMPOSTELA. WORLD HERITAGE

18, Ordoño II street house [1600]

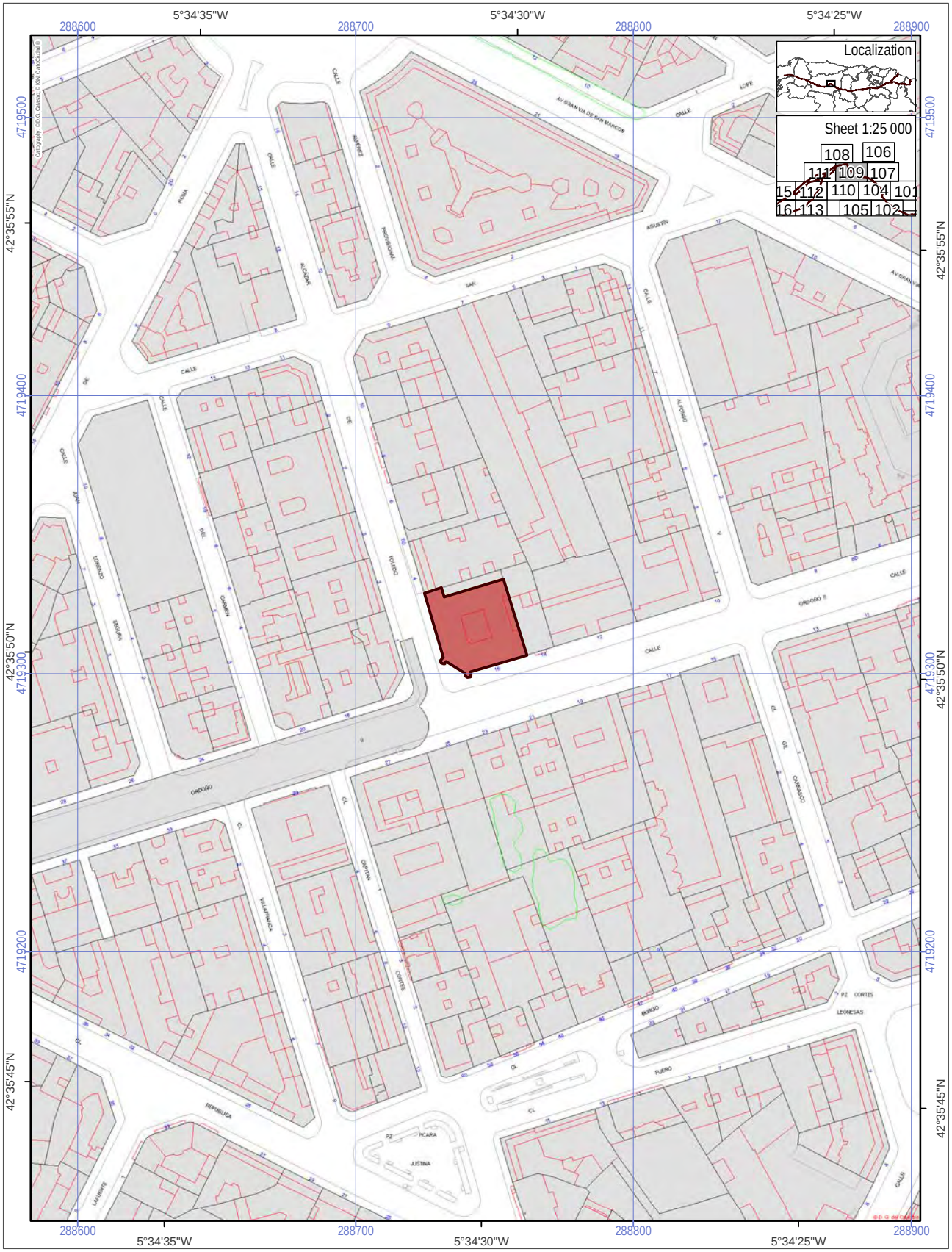

World Heritage Property
Route of Santiago de Compostela
Associated structures (0.0830 ha)
Buffer zone of the World Heritage Property

Scale 1:2 000
0 50 100 m
ETRS 1989, UTM Zone 30

N

ROUTE OF SANTIAGO DE COMPOSTELA. WORLD HERITAGE

16, Ordoño II street house [1601]

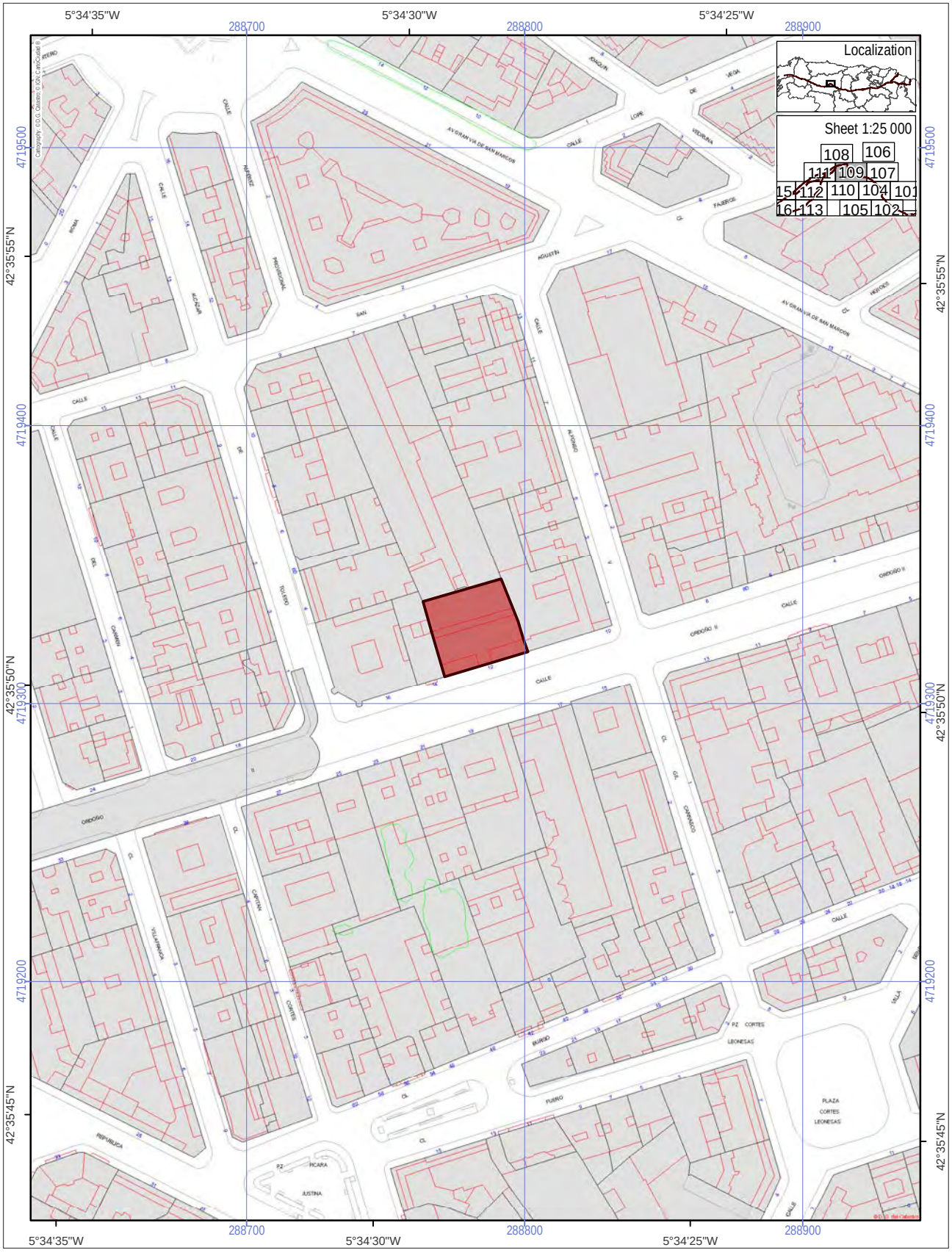

World Heritage Property
Route of Santiago de Compostela
Associated structures (0.0850 ha)
Buffer zone of the World Heritage Property

Scale 1:2 000
0 50 100 m
ETRS 1989, UTM Zone 30

N

ROUTE OF SANTIAGO DE COMPOSTELA. WORLD HERITAGE

14, Ordoño II street house [1602]

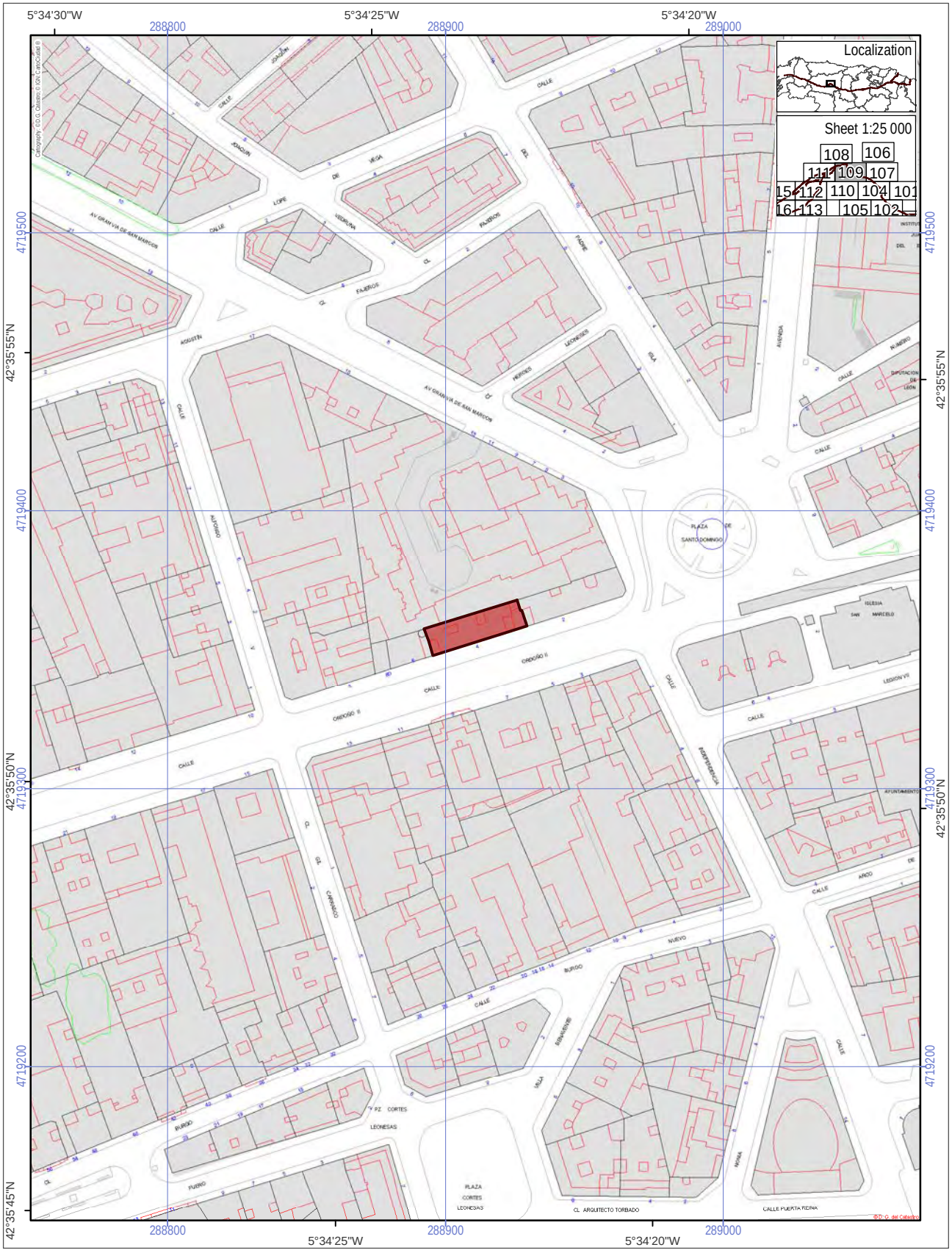

World Heritage Property
Route of Santiago de Compostela
Associated structures (0.0360 ha)
Buffer zone of the World Heritage Property

Scale 1:2 000
0 50 100 m
ETRS 1989, UTM Zone 30

N

ROUTE OF SANTIAGO DE COMPOSTELA. WORLD HERITAGE

4, Ordoño II street house [1603]

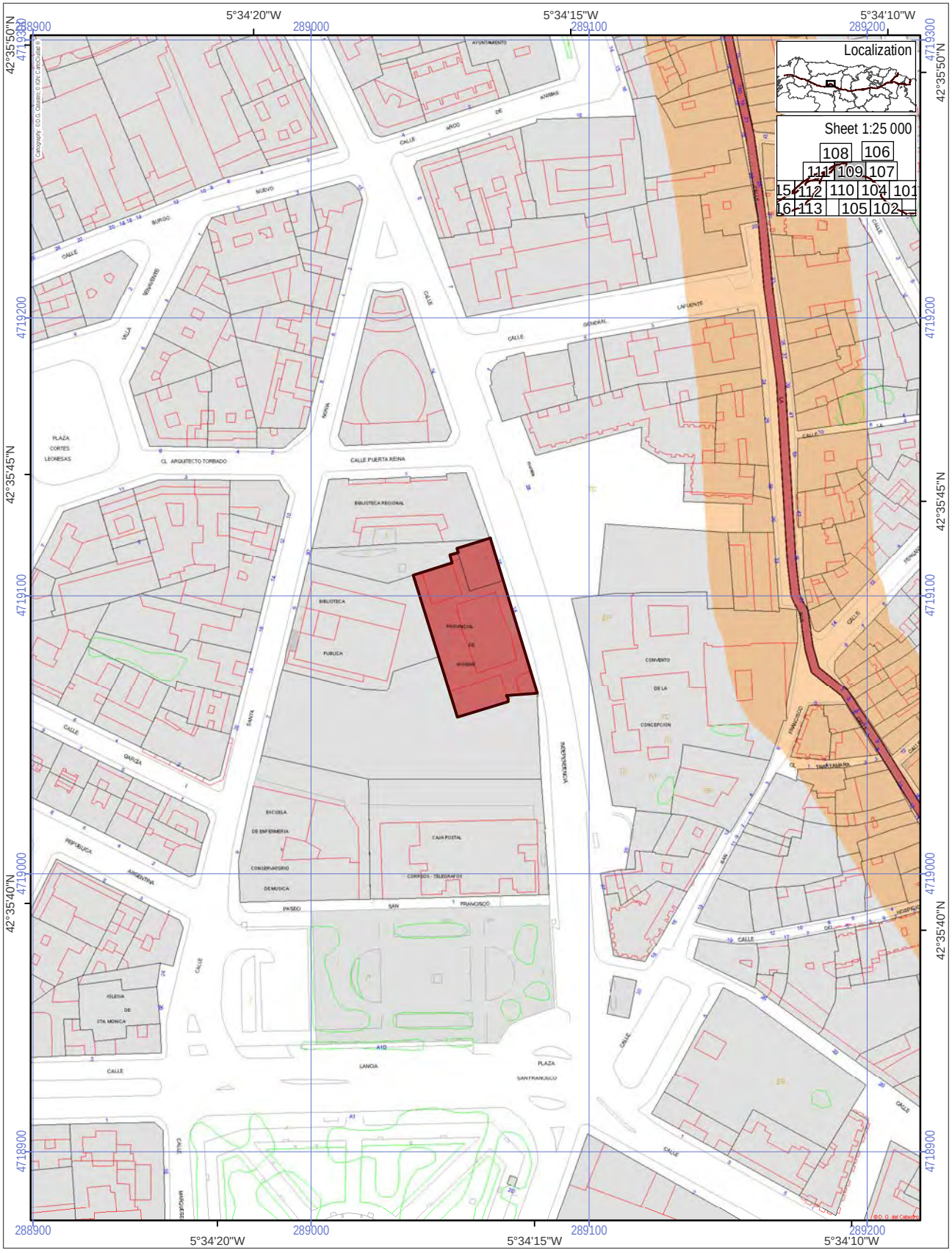

World Heritage Property
Route of Santiago de Compostela
Associated structures (0.1680 ha)
Buffer zone of the World Heritage Property

Scale 1:2 000
0 50 100 m
ETRS 1989, UTM Zone 30

N

ROUTE OF SANTIAGO DE COMPOSTELA. WORLD HERITAGE

Hygiene County Institute [1604]

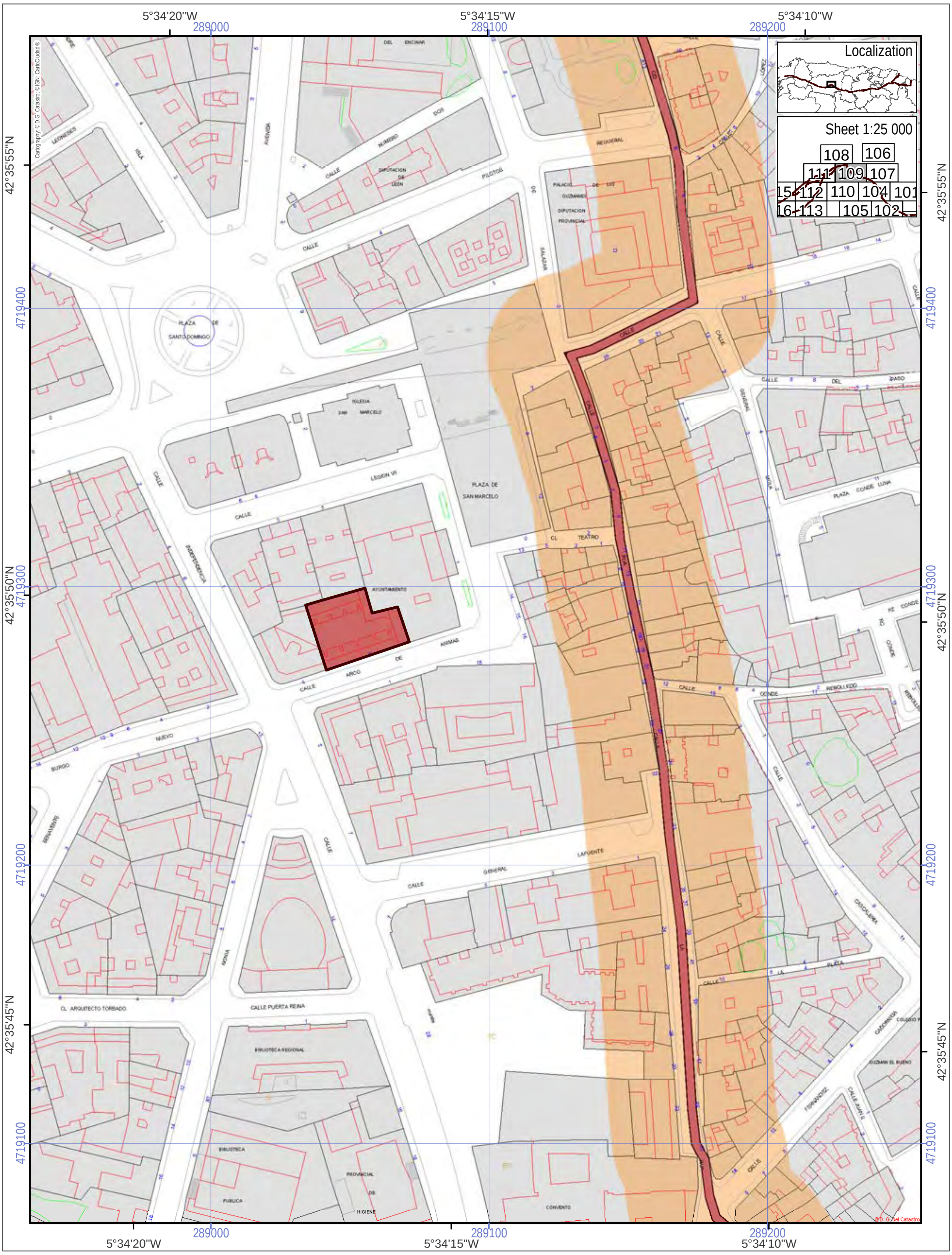

World Heritage Property

Route of Santiago de Compostela

Associated structures (0.0660 ha)

Buffer zone of the World Heritage Property

Scale 1:2 000

0 50 100 m

ETRS 1989, UTM Zone 30

N

ROUTE OF SANTIAGO DE COMPOSTELA. WORLD HERITAGE

Emergency Hospital [1605]

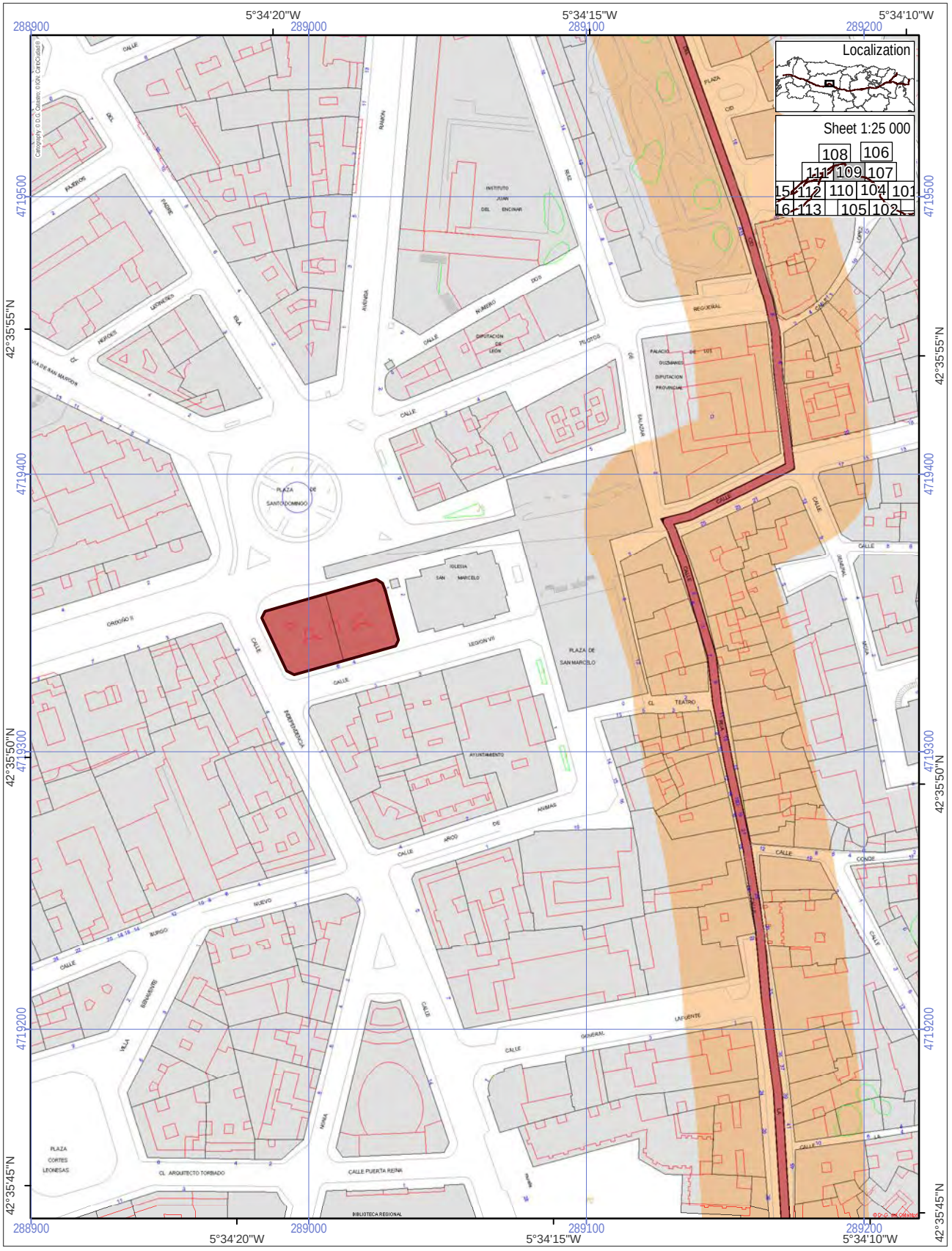

World Heritage Property
Route of Santiago de Compostela
Associated structures (0.1080 ha)
Buffer zone of the World Heritage Property

Scale 1:2 000
0 50 100 m
ETRS 1989, UTM Zone 30

N

ROUTE OF SANTIAGO DE COMPOSTELA. WORLD HERITAGE

2, Santo Domingo square building [1606]

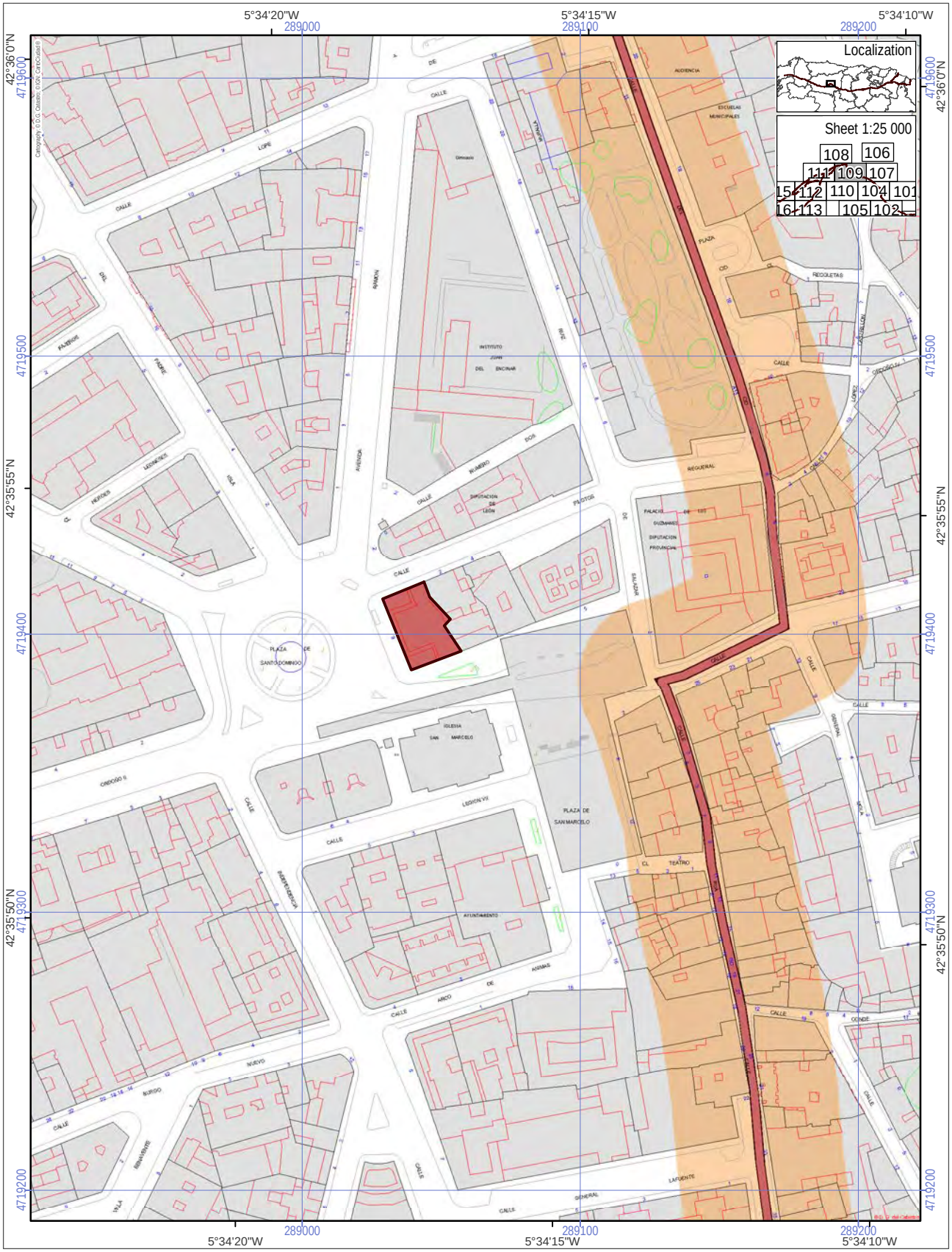

World Heritage Property
Route of Santiago de Compostela
Associated structures (0.0490 ha)
Buffer zone of the World Heritage Property

Scale 1:2 000

0 50 100 m

N

ETRS 1989, UTM Zone 30

ROUTE OF SANTIAGO DE COMPOSTELA. WORLD HERITAGE

Banco de Bilbao Building [1607]

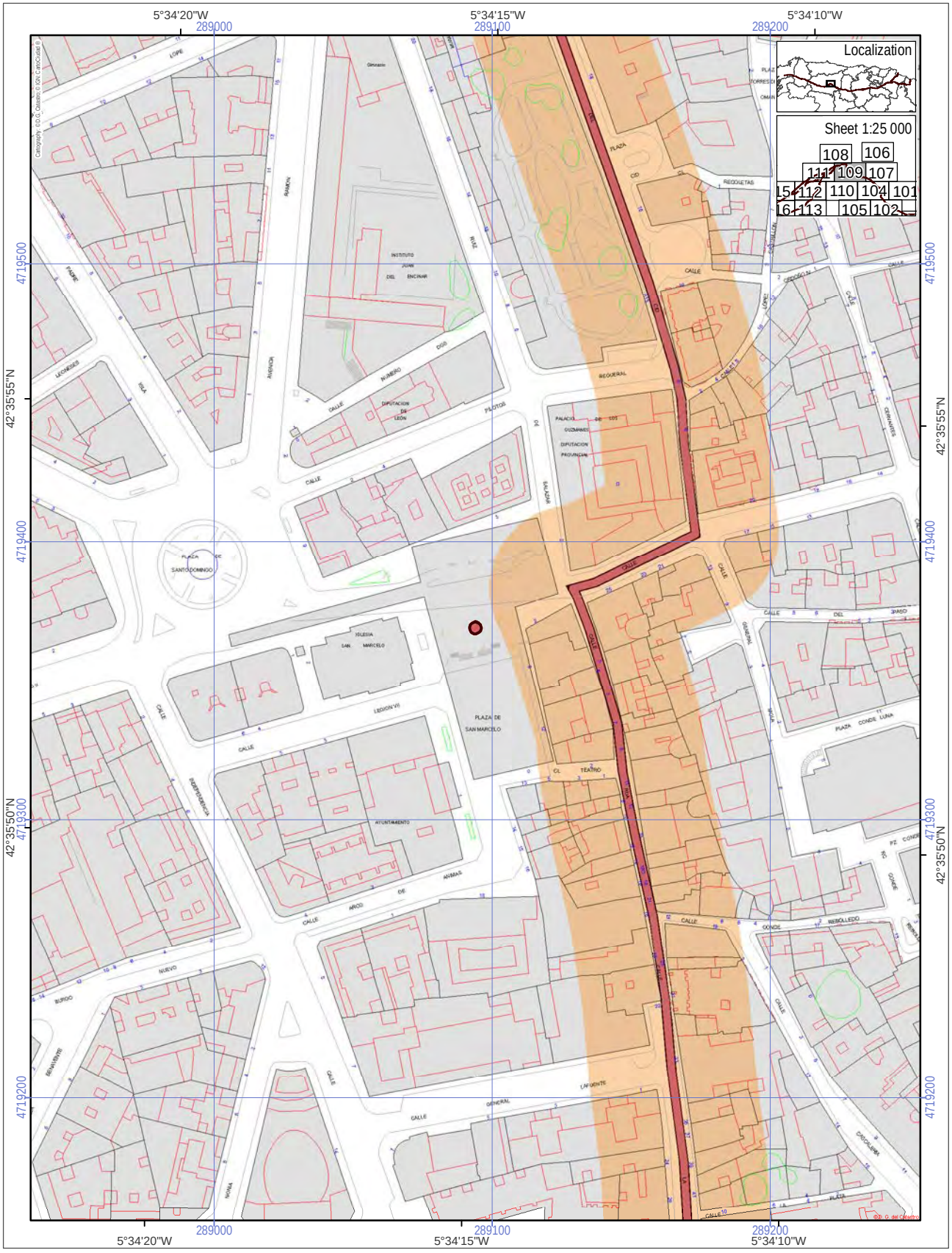

World Heritage Property
Route of Santiago de Compostela
Associated structures (0.0010 ha)
Buffer zone of the World Heritage Property

Scale 1:2 000
0 50 100 m
ETRS 1989, UTM Zone 30

N

ROUTE OF SANTIAGO DE COMPOSTELA. WORLD HERITAGE

Fountain in San Marcelo square [1608]

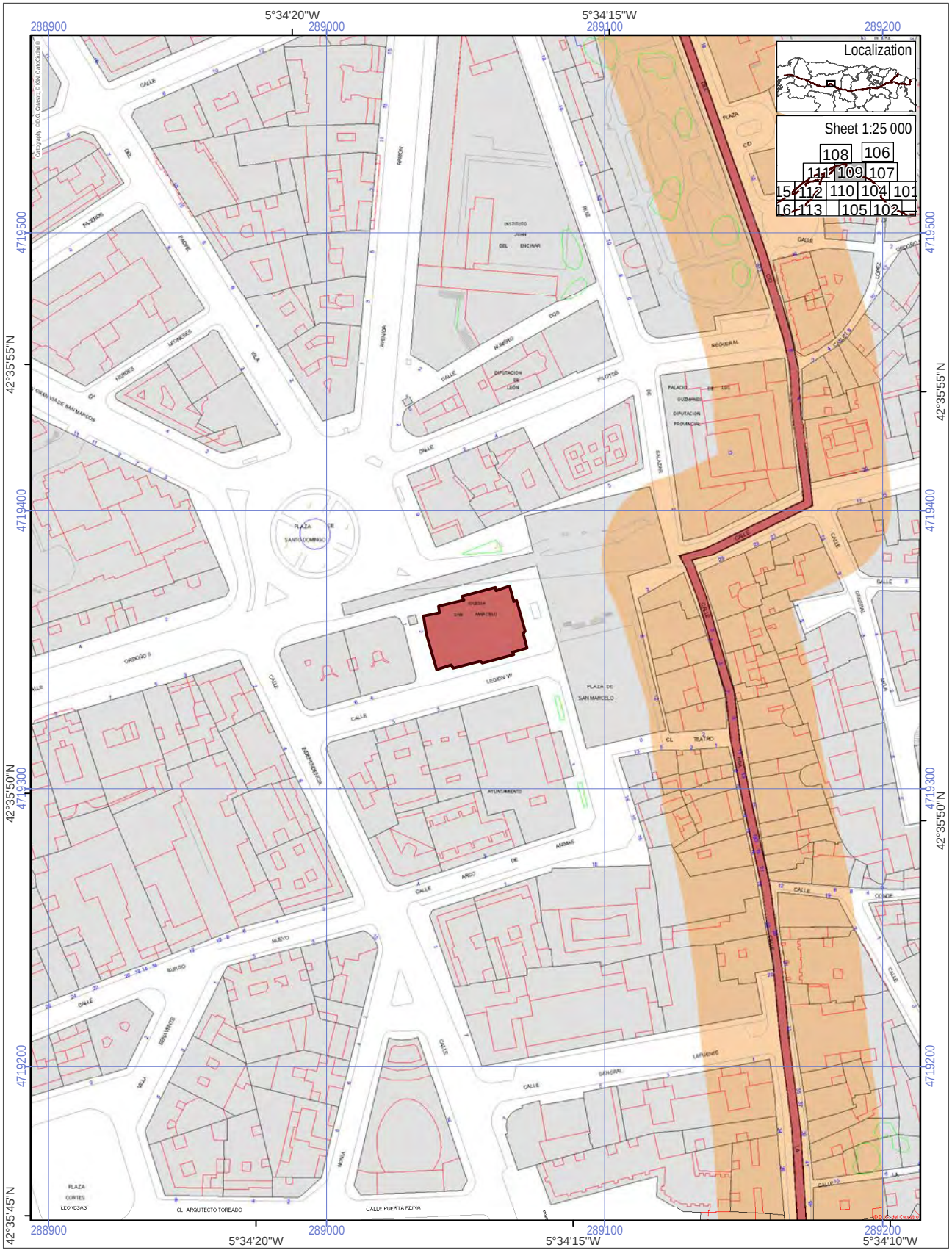

World Heritage Property
Route of Santiago de Compostela
Associated structures (0.0780 ha)
Buffer zone of the World Heritage Property

Scale 1:2 000
0 50 100 m
ETRS 1989, UTM Zone 30

N

ROUTE OF SANTIAGO DE COMPOSTELA. WORLD HERITAGE

Church of San Marcelo [1609]

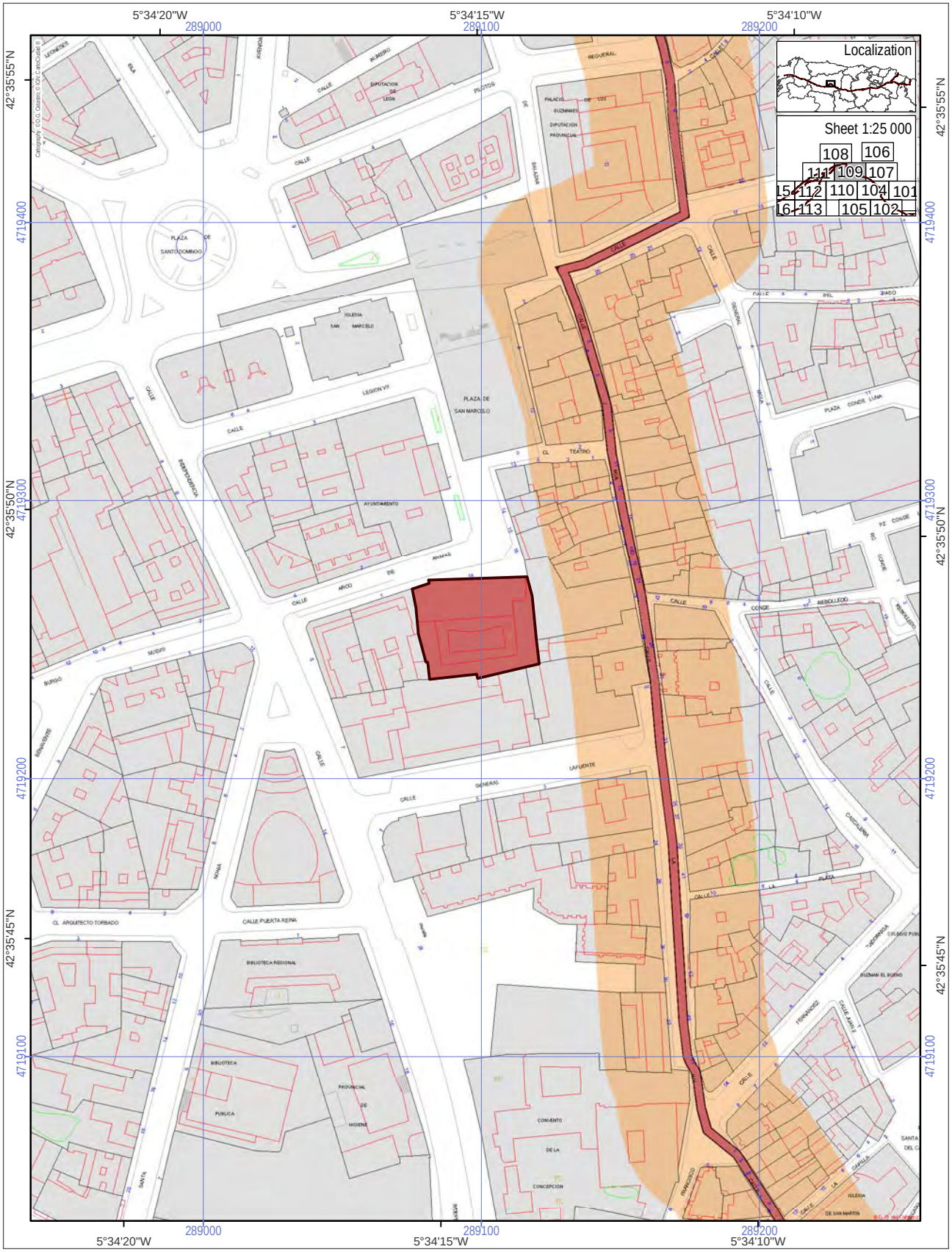

World Heritage Property
Route of Santiago de Compostela
Associated structures (0.1410 ha)
Buffer zone of the World Heritage Property

Scale 1:2 000

0 50 100 m

ETRS 1989, UTM Zone 30

N

ROUTE OF SANTIAGO DE COMPOSTELA. WORLD HERITAGE

Nuevo Recreo Industrial (Association) building [1610]

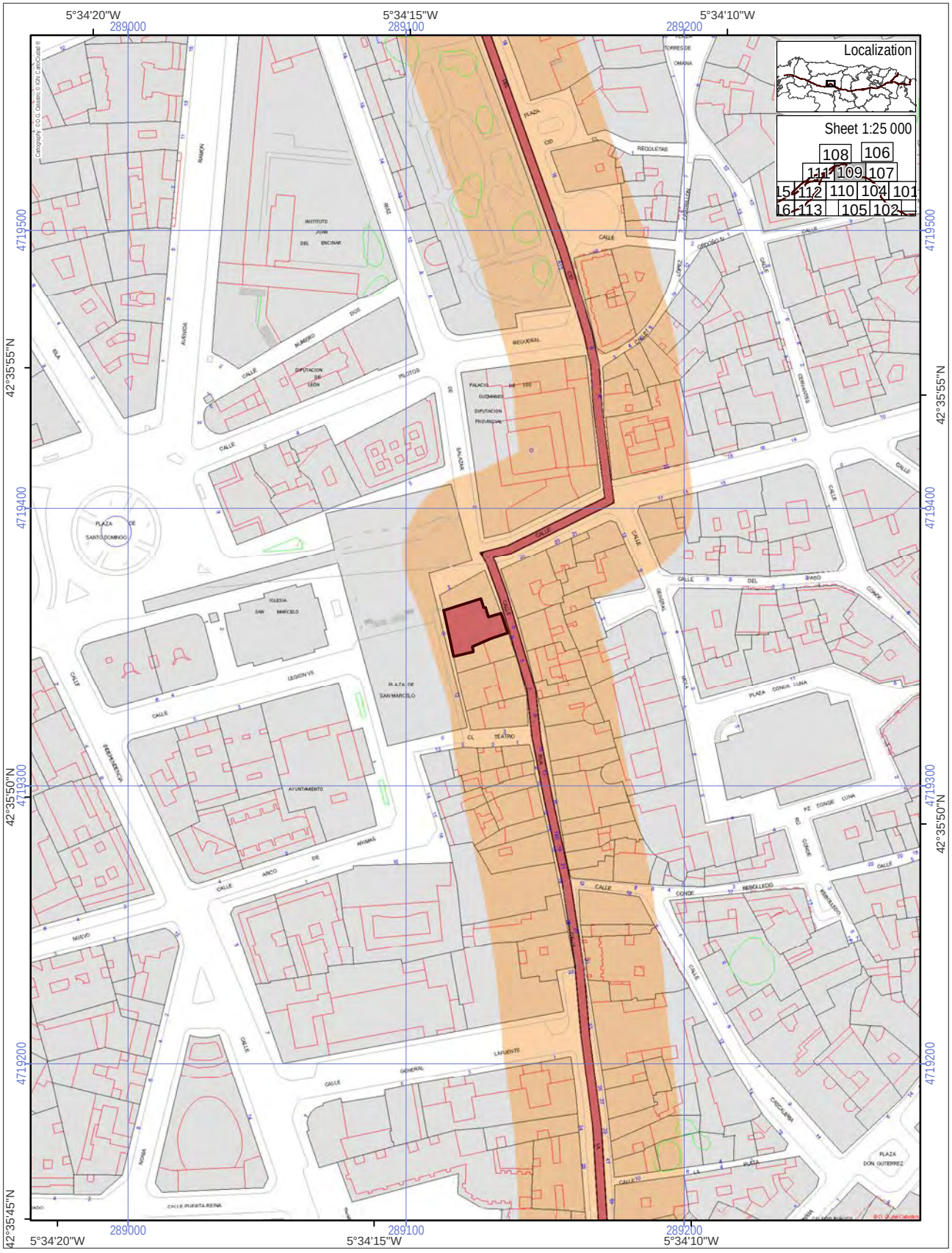

World Heritage Property
Route of Santiago de Compostela
Associated structures (0.0280 ha)
Buffer zone of the World Heritage Property

Scale 1:2 000

0 50 100 m

ETRS 1989, UTM Zone 30

N

ROUTE OF SANTIAGO DE COMPOSTELA. WORLD HERITAGE

House of the Villafanes [1611]

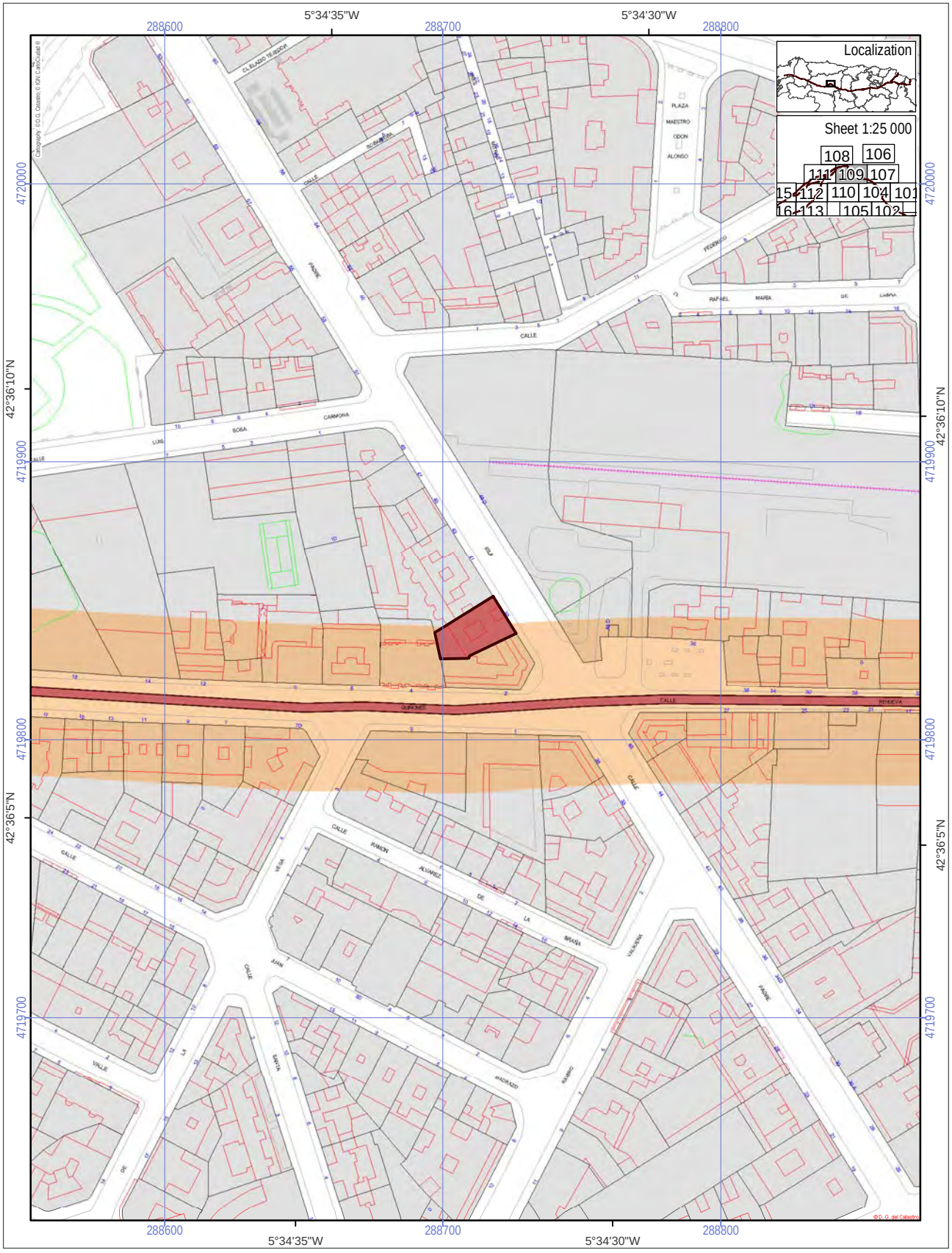

World Heritage Property
Route of Santiago de Compostela
Associated structures (0.0290 ha)
Buffer zone of the World Heritage Property

Scale 1:2 000
0 50 100 m
ETRS 1989, UTM Zone 30

N

ROUTE OF SANTIAGO DE COMPOSTELA. WORLD HERITAGE

39, Padre Isla street house [1612]

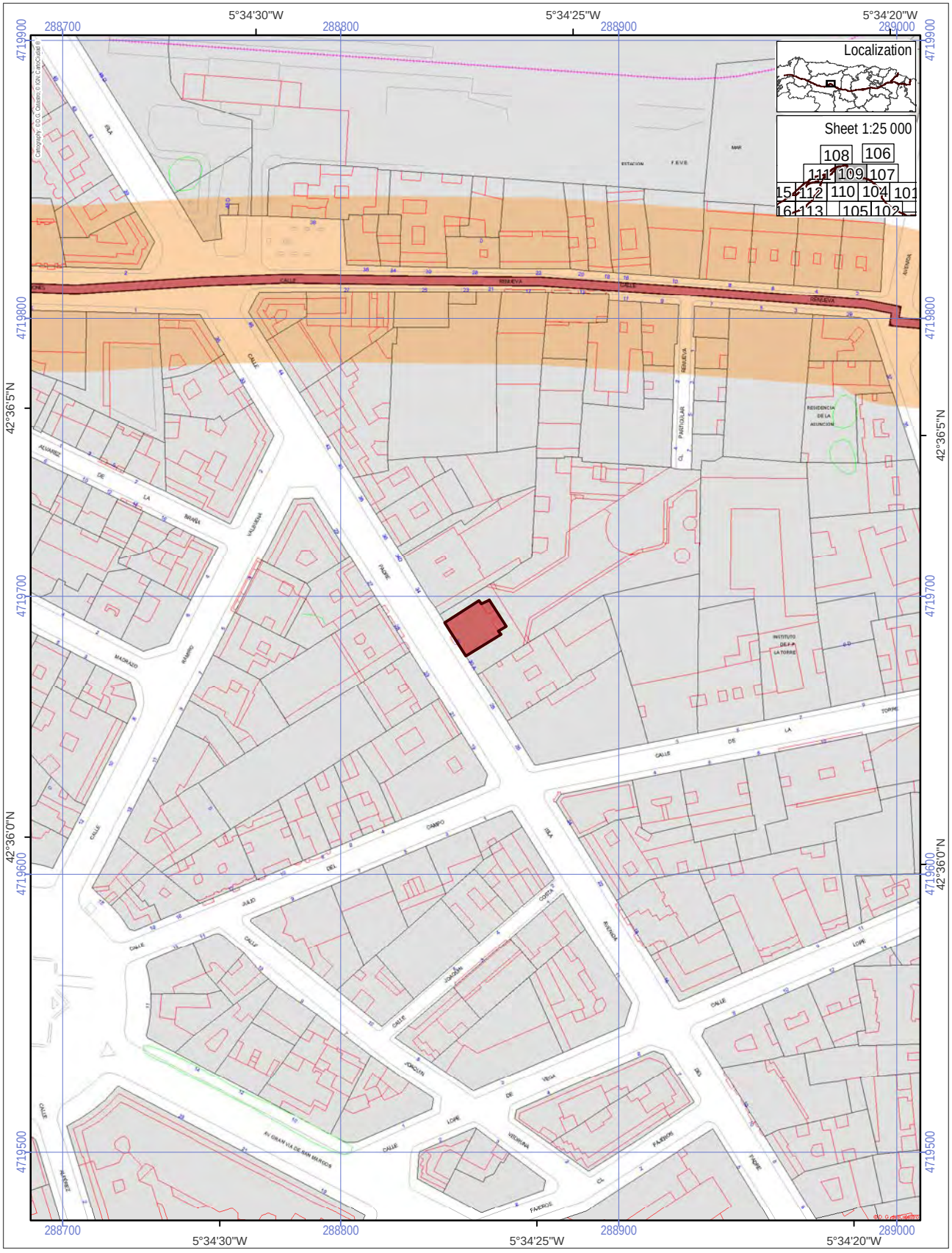

World Heritage Property
Route of Santiago de Compostela
Associated structures (0.0250 ha)
Buffer zone of the World Heritage Property

Scale 1:2 000
0 50 100 m
ETRS 1989, UTM Zone 30

N

ROUTE OF SANTIAGO DE COMPOSTELA. WORLD HERITAGE

Villa of the Ceremonias (after the nickname of the previous owners) [1612]

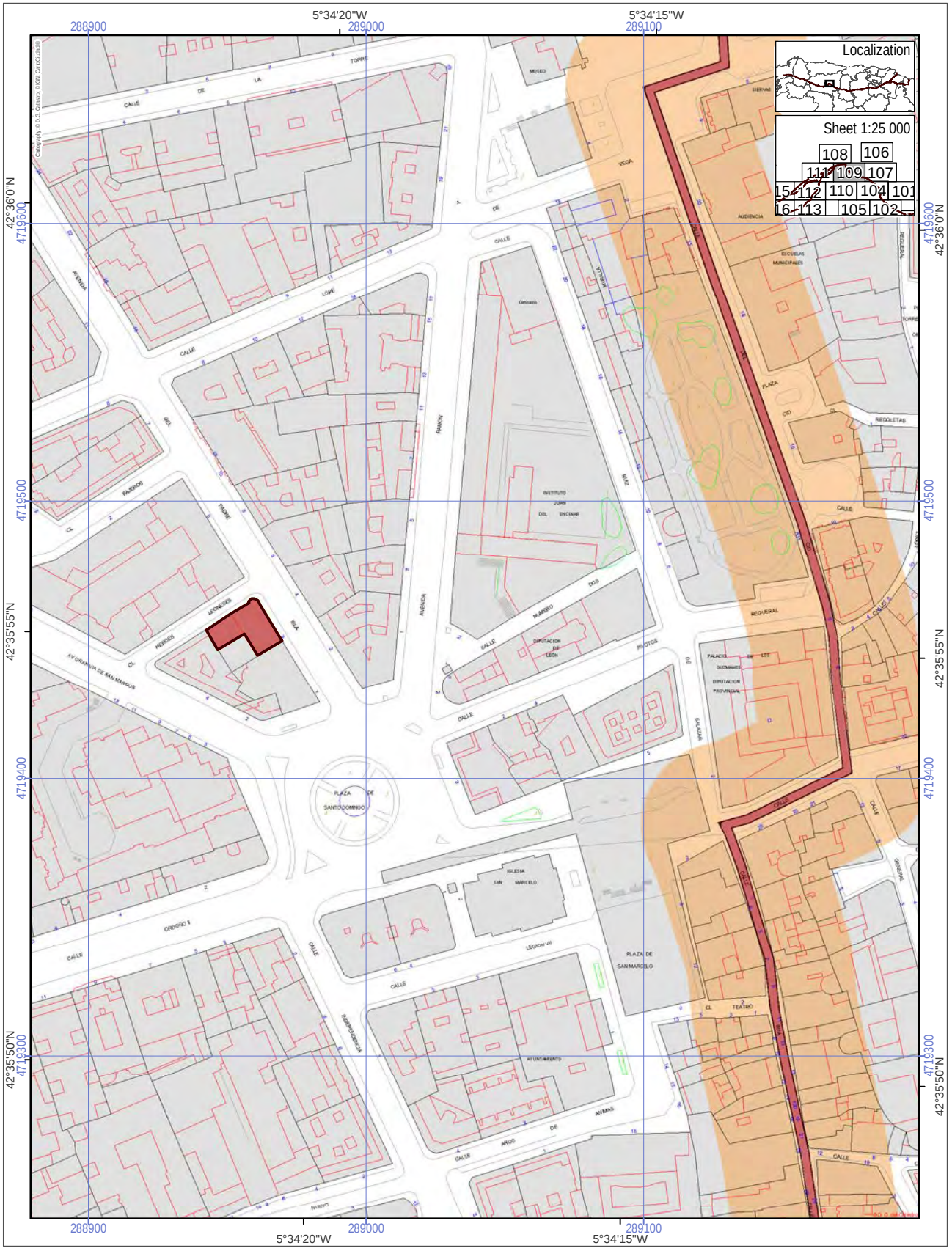

World Heritage Property
Route of Santiago de Compostela
Associated structures (0.0280 ha)
Buffer zone of the World Heritage Property

Scale 1:2 000

0 50 100 m

ETRS 1989, UTM Zone 30

N

ROUTE OF SANTIAGO DE COMPOSTELA. WORLD HERITAGE

3, Padre Isla street house [1614]

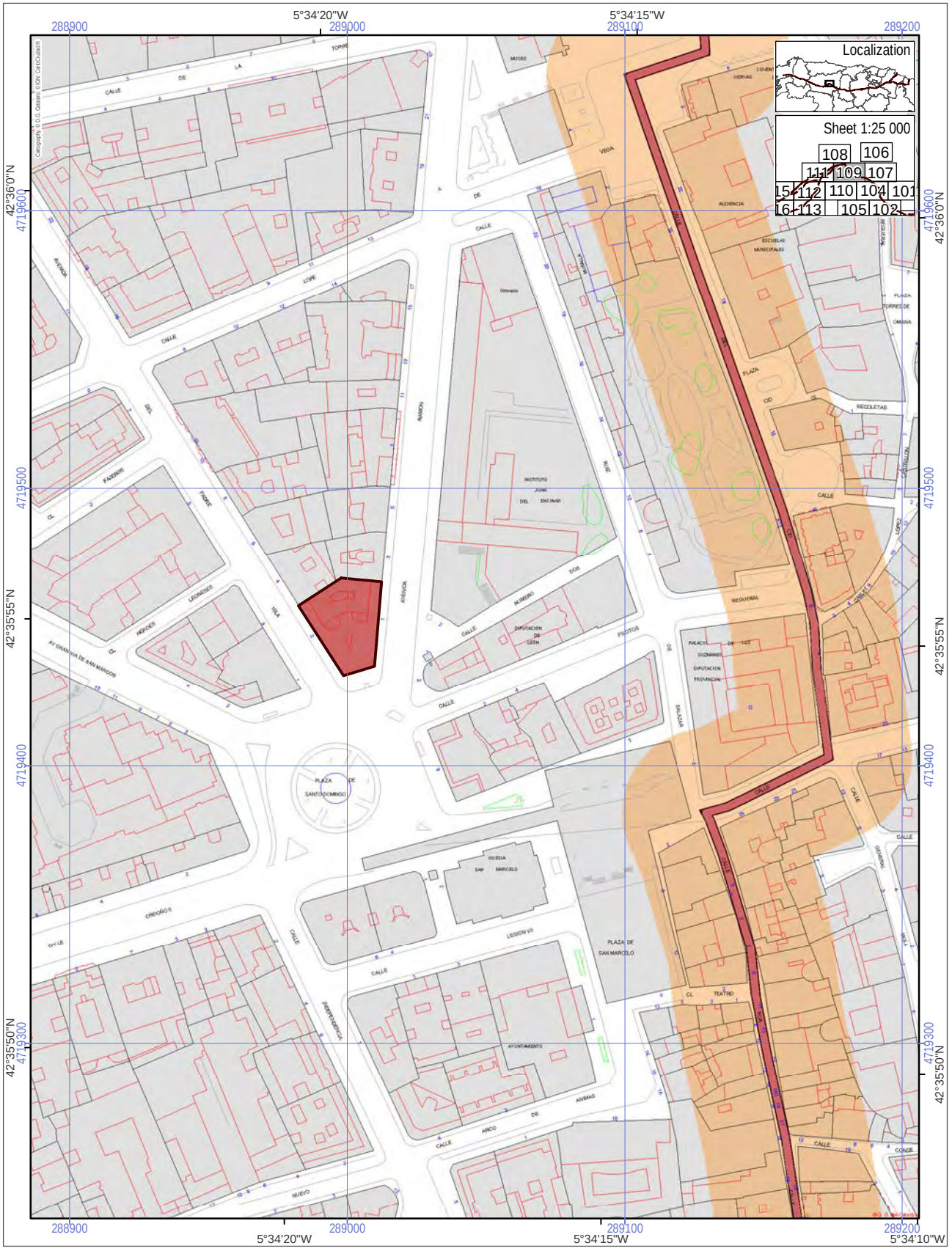

World Heritage Property
Route of Santiago de Compostela
Associated structures (0.0700 ha)
Buffer zone of the World Heritage Property

Scale 1:2 000
0 50 100 m
ETRS 1989, UTM Zone 30

N

ROUTE OF SANTIAGO DE COMPOSTELA. WORLD HERITAGE

House of Goyo [1615]

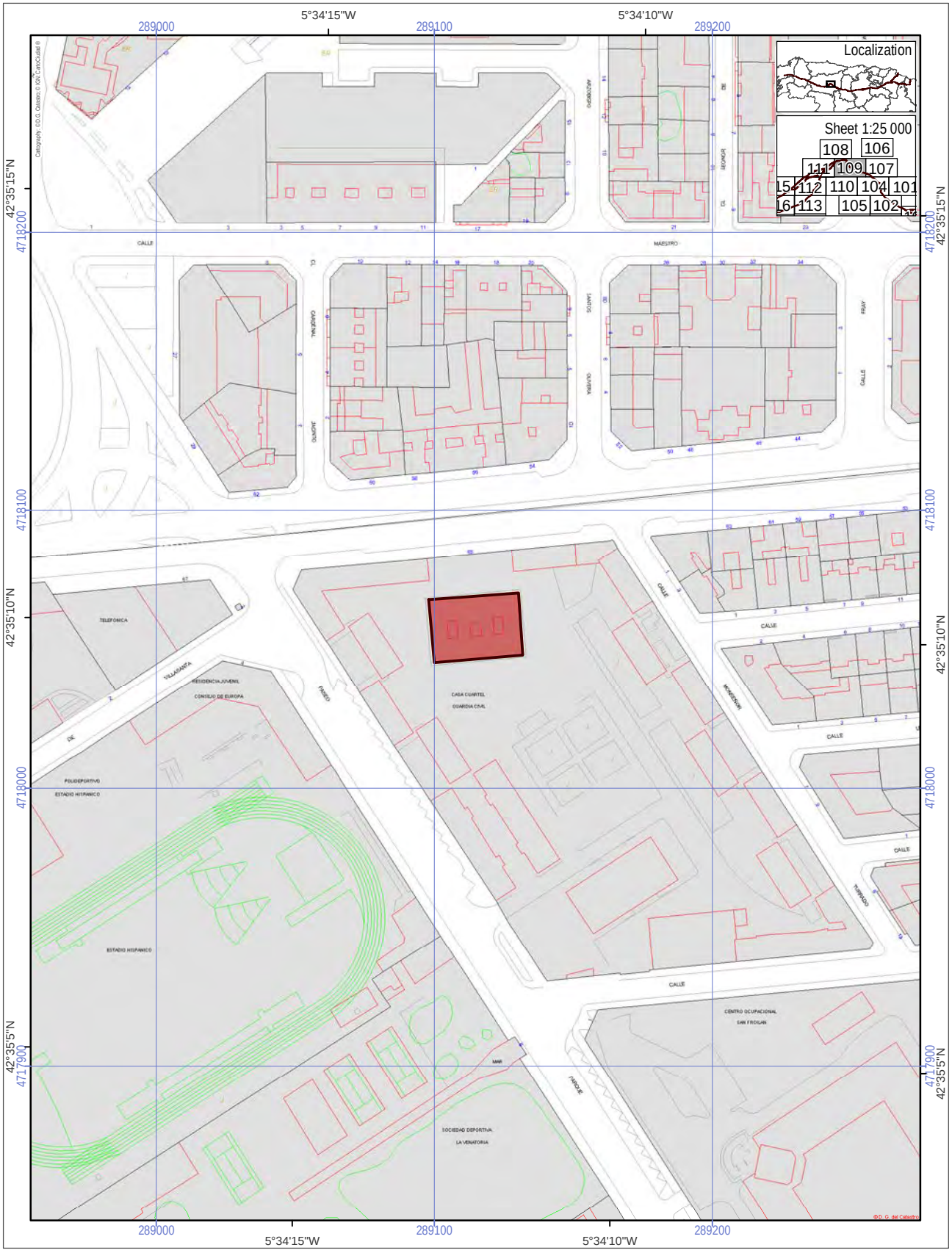

World Heritage Property
Route of Santiago de Compostela
Associated structures (0.0720 ha)
Buffer zone of the World Heritage Property

Scale 1:2 000
0 50 100 m
ETRS 1989, UTM Zone 30

N

ROUTE OF SANTIAGO DE COMPOSTELA. WORLD HERITAGE

Civil Guard headquarters [1616]

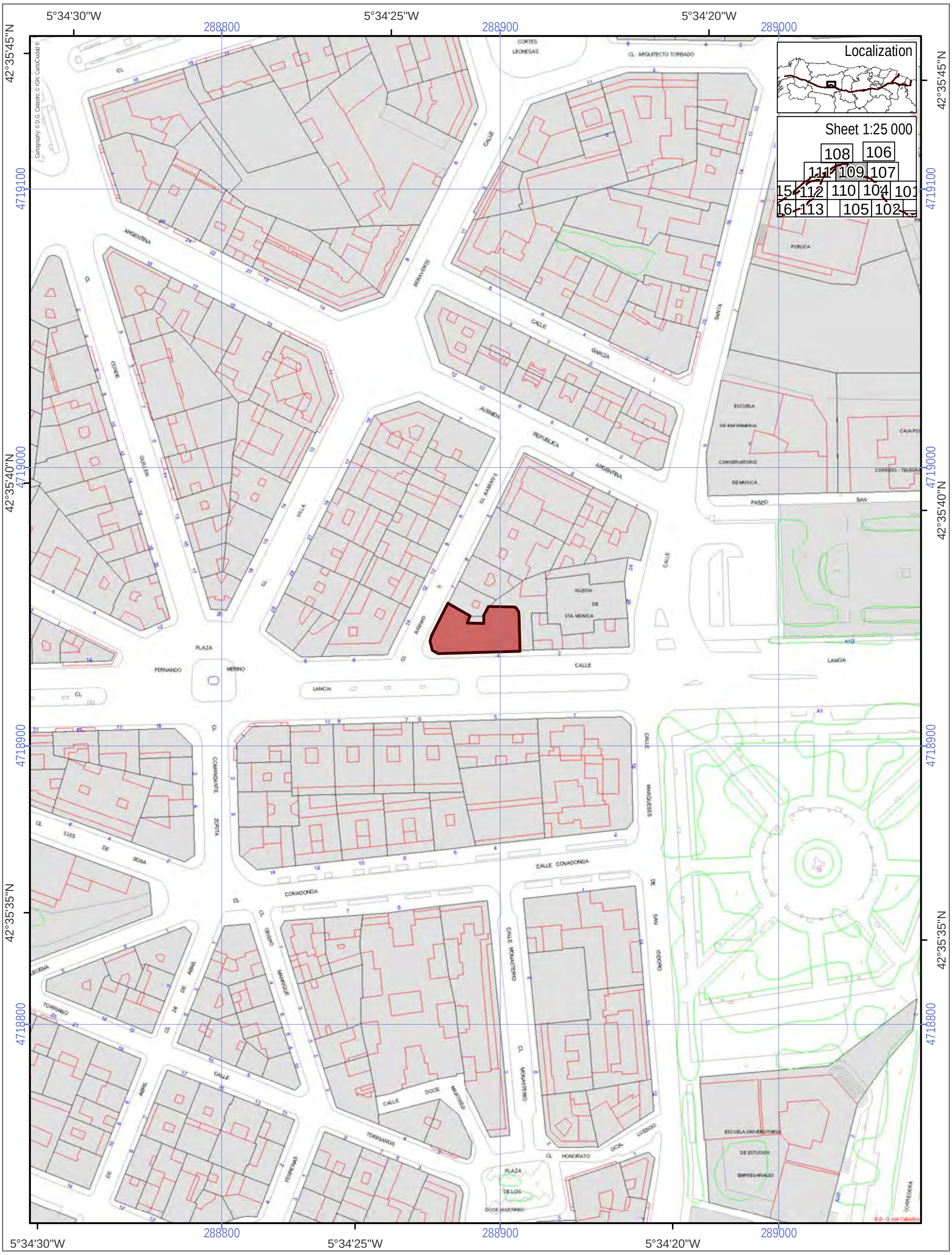

World Heritage Property

Route of Santiago de Compostela

Associated structures (0.0450 ha)

Buffer zone of the World Heritage Property

Scale 1:2 000

0 50 100 m

ETRS 1989, UTM Zone 30

N

ROUTE OF SANTIAGO DE COMPOSTELA. WORLD HERITAGE

Miranda Sanatorium [1617]

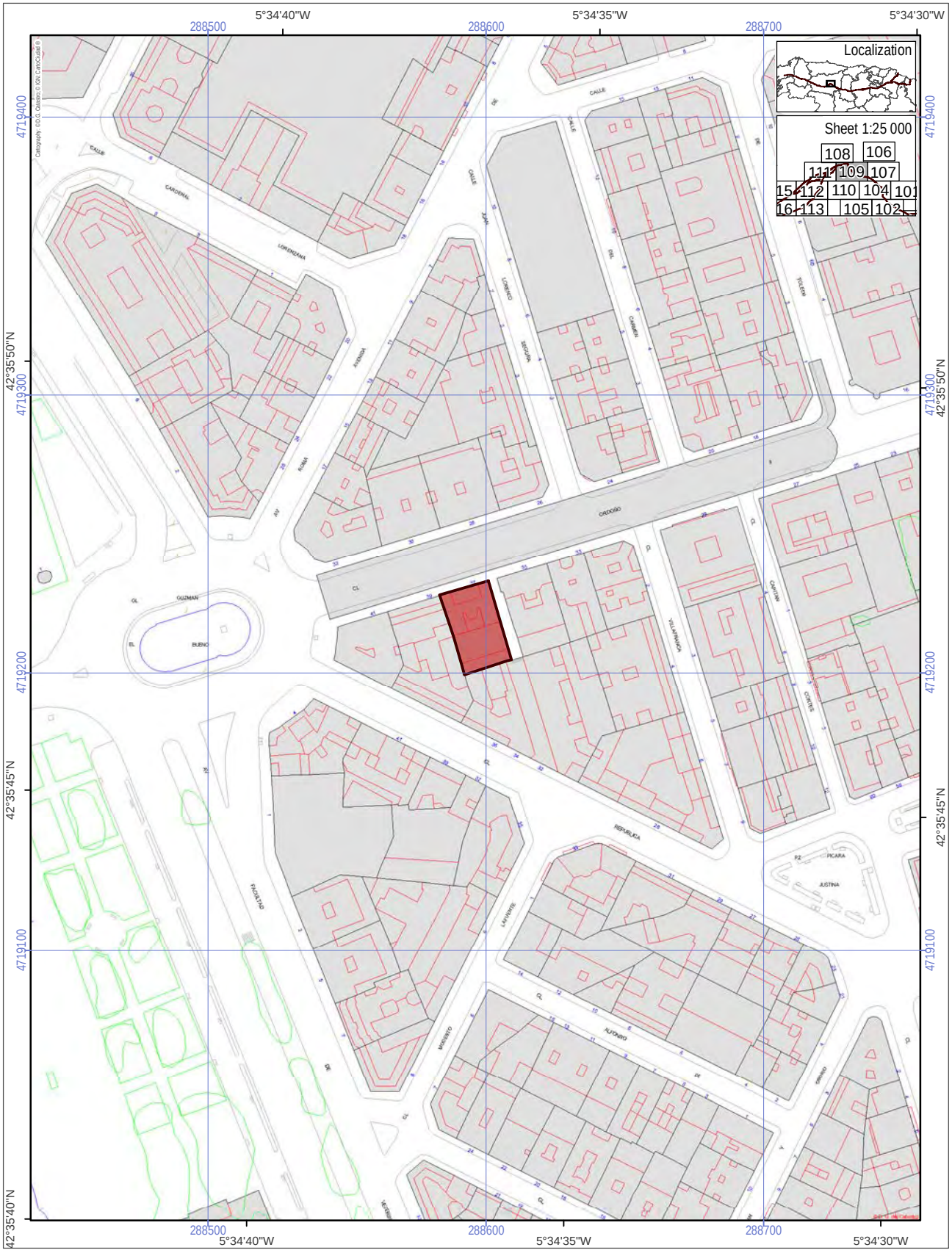

World Heritage Property
Route of Santiago de Compostela
Associated structures (0.0530 ha)
Buffer zone of the World Heritage Property

Scale 1:2 000
0 50 100 m
ETRS 1989, UTM Zone 30

N

ROUTE OF SANTIAGO DE COMPOSTELA. WORLD HERITAGE

37, Ordoño II street houses [1618]

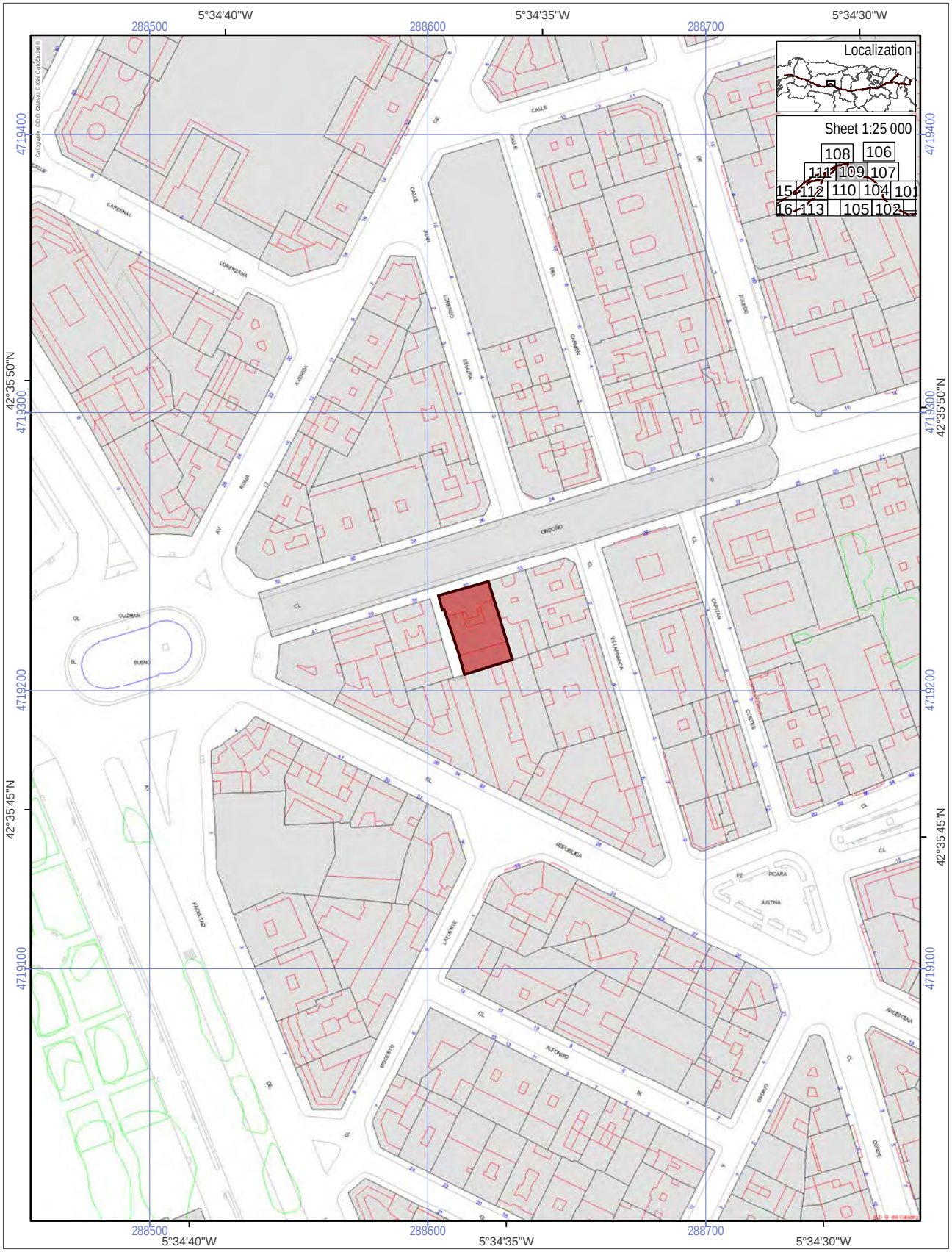

World Heritage Property
Route of Santiago de Compostela
Associated structures (0.0540 ha)
Buffer zone of the World Heritage Property

Scale 1:2 000

0 50 100 m

ETRS 1989, UTM Zone 30

N

ROUTE OF SANTIAGO DE COMPOSTELA. WORLD HERITAGE

35, Ordoño II street house [1619]

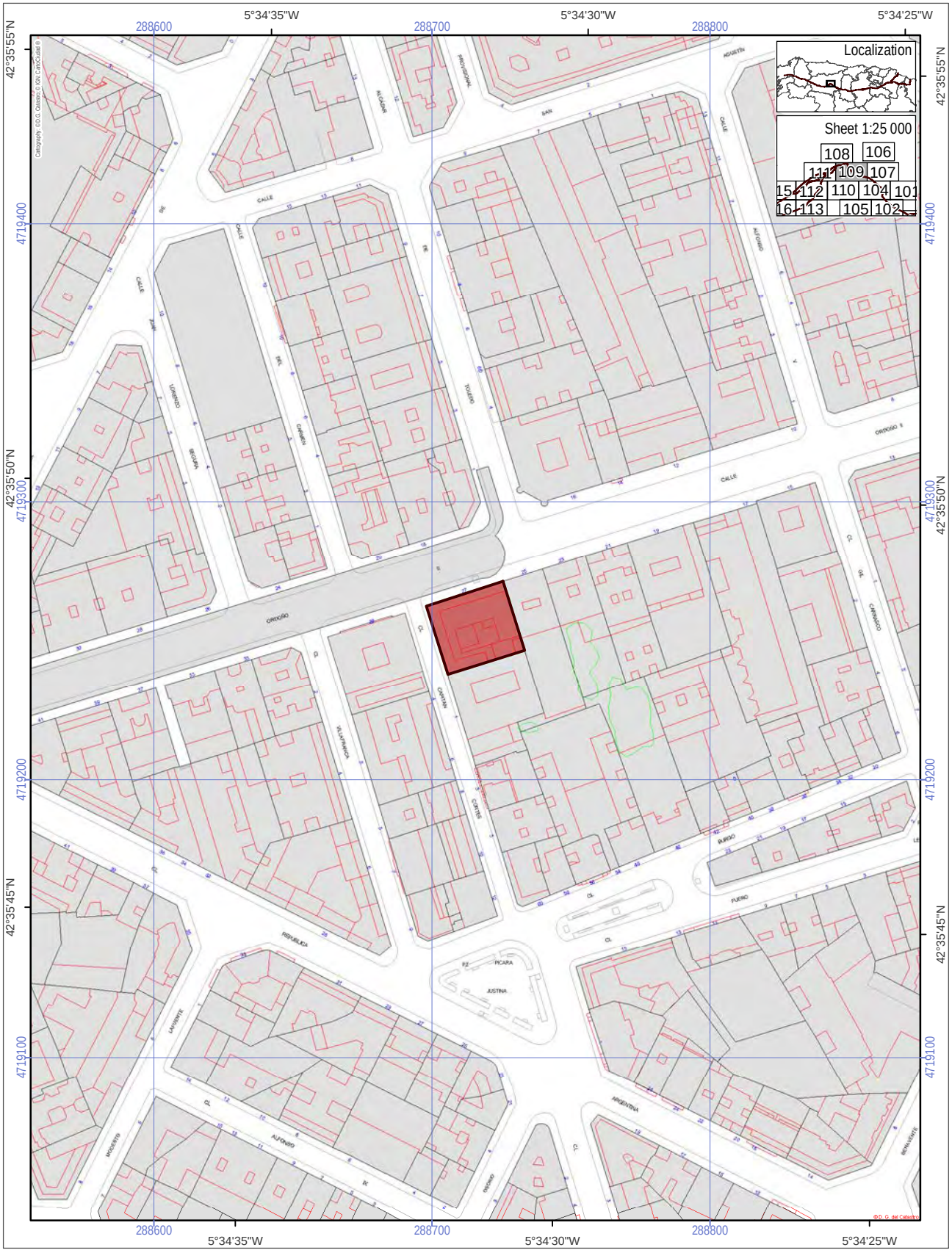

World Heritage Property
Route of Santiago de Compostela
Associated structures (0.0750 ha)
Buffer zone of the World Heritage Property

Scale 1:2 000
0 50 100 m
ETRS 1989, UTM Zone 30

N

ROUTE OF SANTIAGO DE COMPOSTELA. WORLD HERITAGE

27, Ordoño II street house [1620]

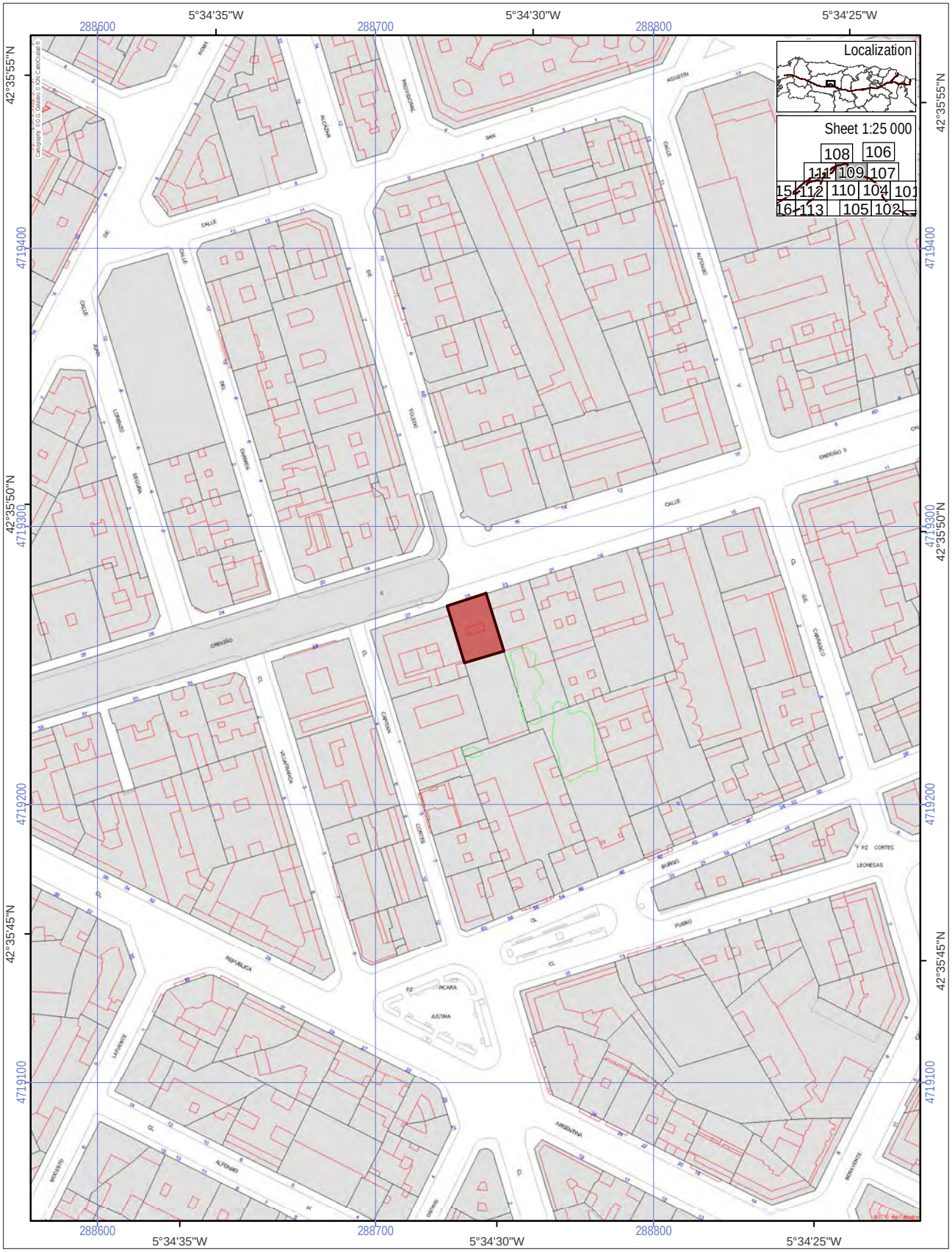

World Heritage Property
Route of Santiago de Compostela
Associated structures (0.0320 ha)
Buffer zone of the World Heritage Property

Scale 1:2 000
0 50 100 m
ETRS 1989, UTM Zone 30

N

ROUTE OF SANTIAGO DE COMPOSTELA. WORLD HERITAGE

25, Ordoño II street house [1621]

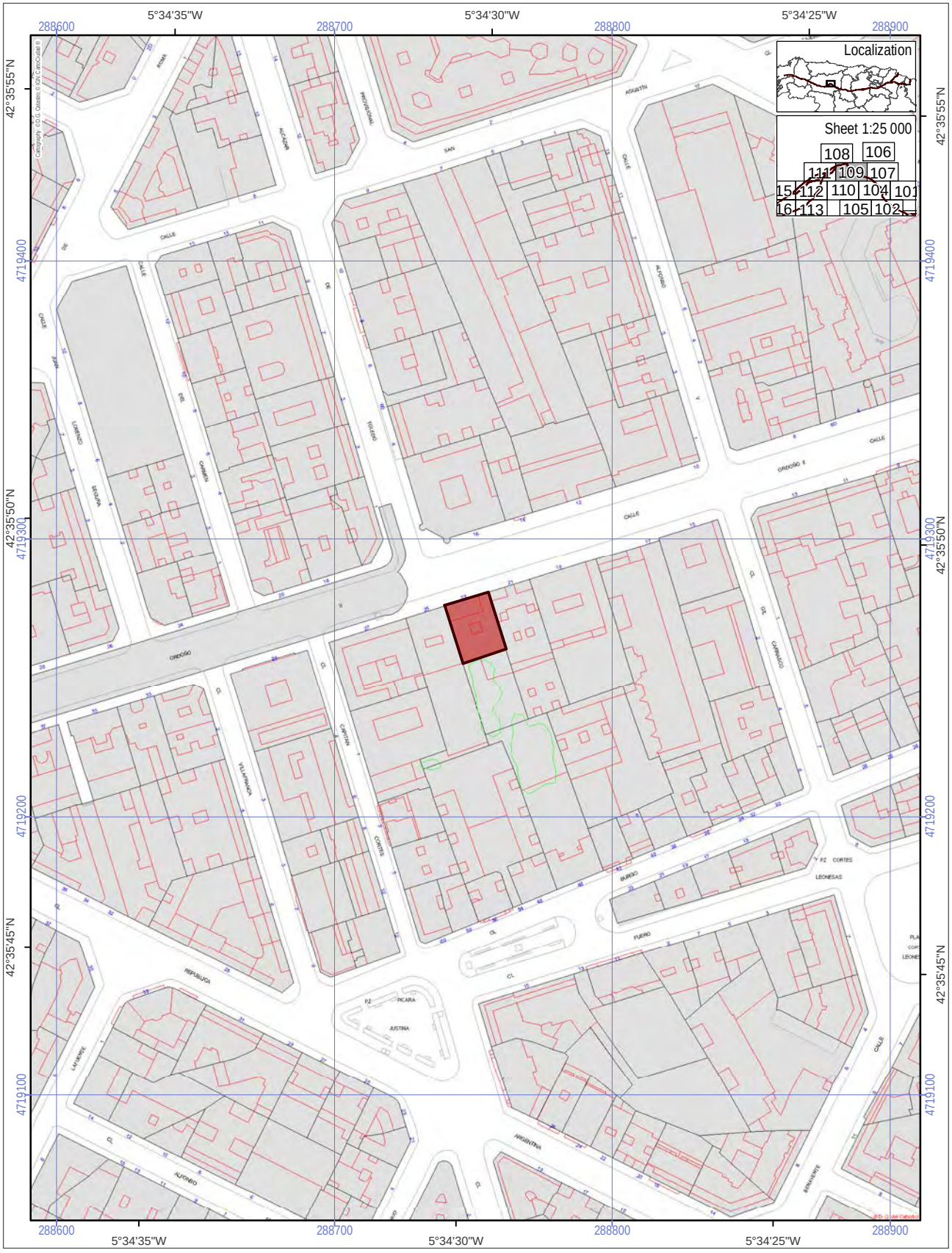

World Heritage Property
Route of Santiago de Compostela
Associated structures (0.0350 ha)
Buffer zone of the World Heritage Property

Scale 1:2 000

0 50 100 m

ETRS 1989, UTM Zone 30

N

ROUTE OF SANTIAGO DE COMPOSTELA. WORLD HERITAGE

23, Ordoño II street house [1622]

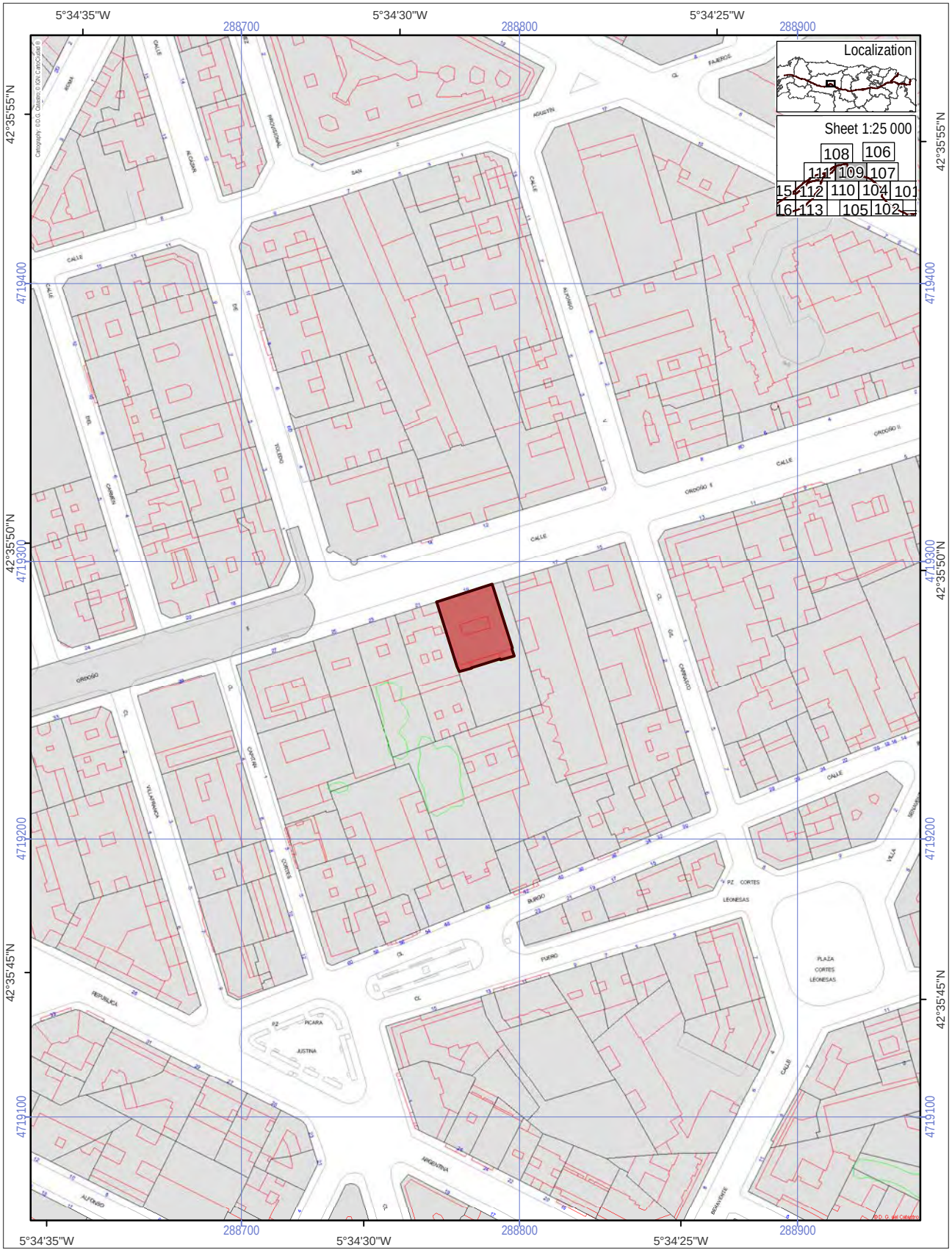

World Heritage Property
Route of Santiago de Compostela
Associated structures (0.0560 ha)
Buffer zone of the World Heritage Property

Scale 1:2 000
0 50 100 m
ETRS 1989, UTM Zone 30

N

ROUTE OF SANTIAGO DE COMPOSTELA. WORLD HERITAGE

19, Ordoño II street block of flats [1623]

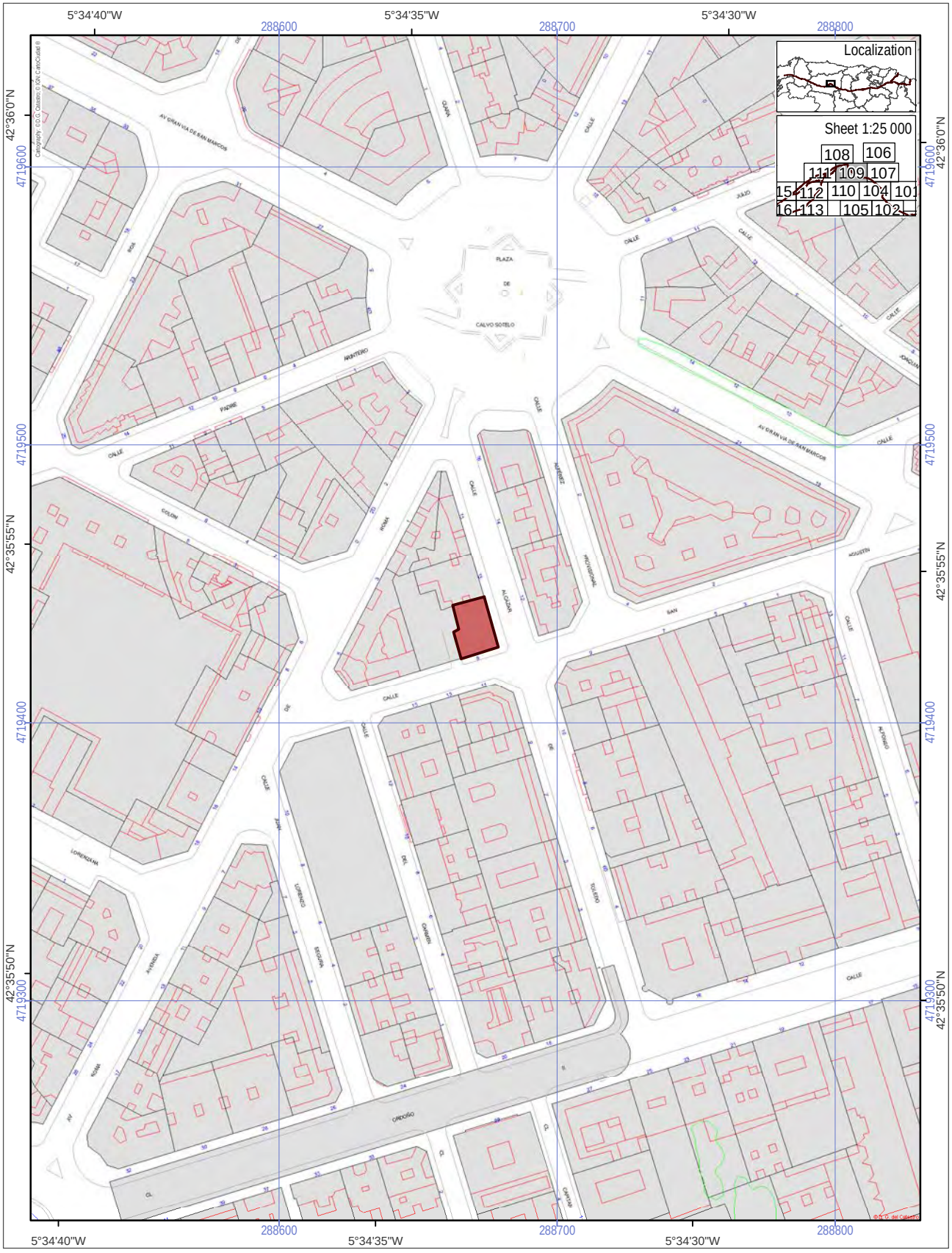

World Heritage Property
Route of Santiago de Compostela
Associated structures (0.0250 ha)
Buffer zone of the World Heritage Property

Scale 1:2 000
0 50 100 m
ETRS 1989, UTM Zone 30

N

ROUTE OF SANTIAGO DE COMPOSTELA. WORLD HERITAGE

13, Alcázar de Toledo street house [1624]

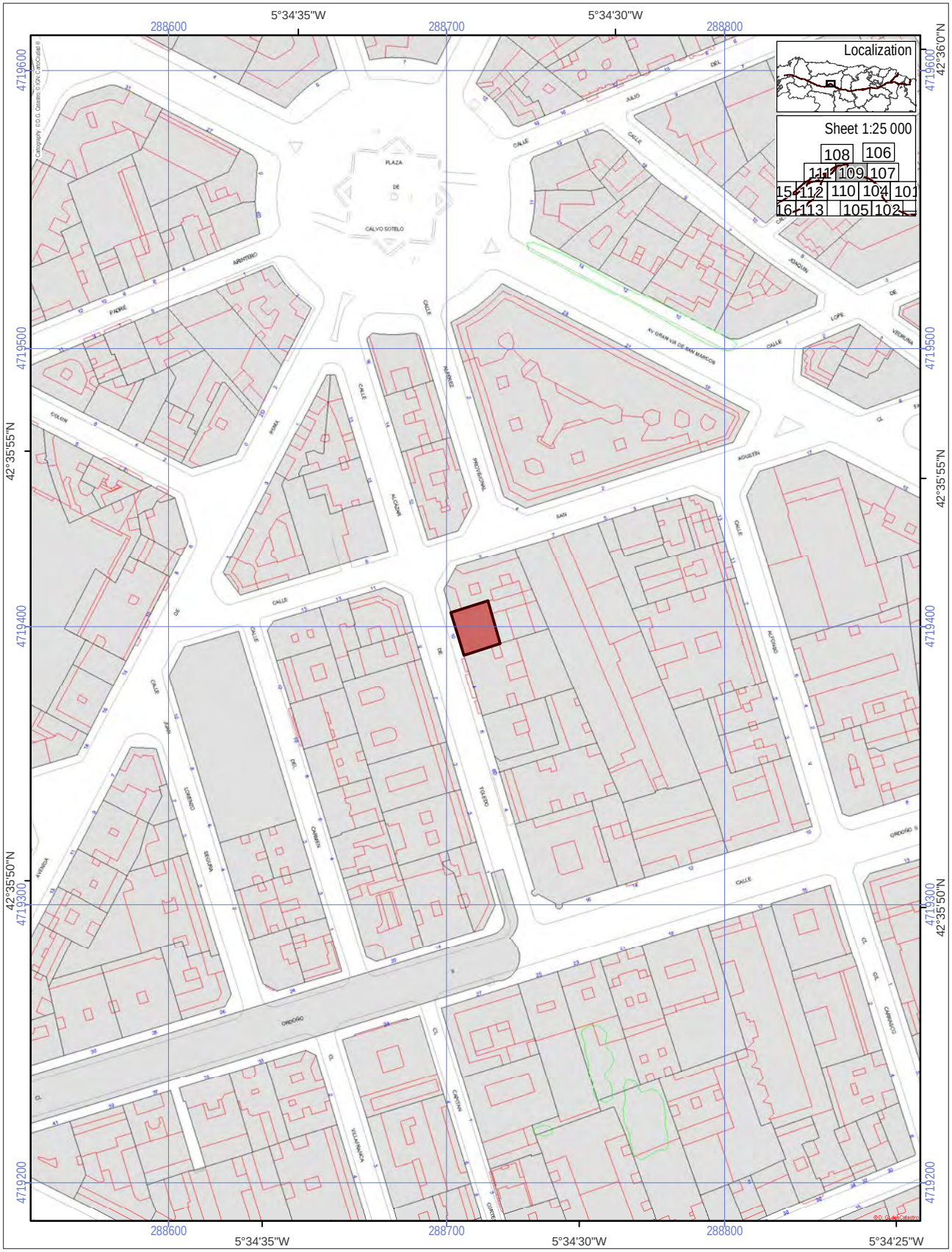

World Heritage Property
Route of Santiago de Compostela
Associated structures (0.0220 ha)
Buffer zone of the World Heritage Property

Scale 1:2 000

0 50 100 m

ETRS 1989, UTM Zone 30

N

ROUTE OF SANTIAGO DE COMPOSTELA. WORLD HERITAGE

8, Alcázar de Toledo street house [1625]

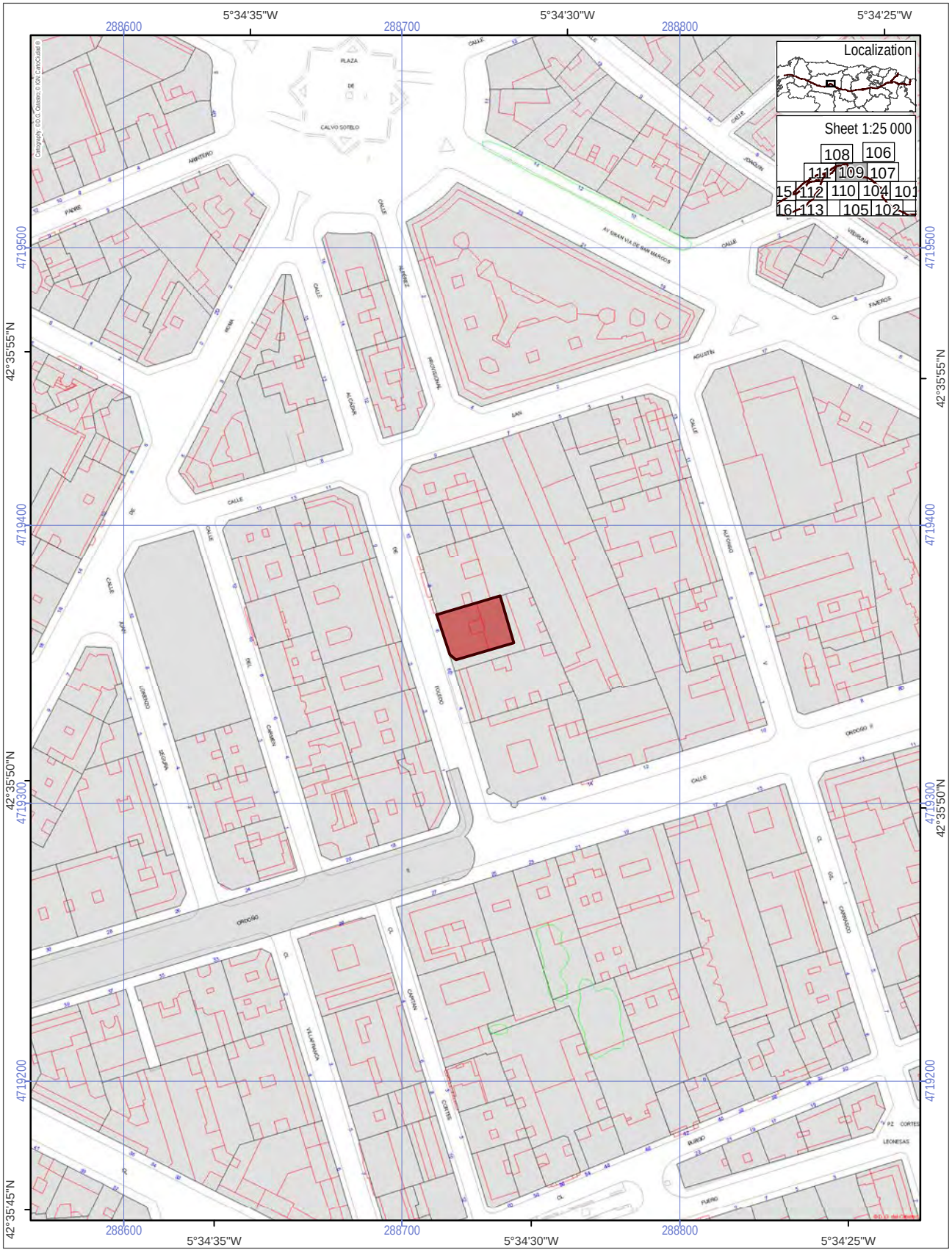

World Heritage Property
Route of Santiago de Compostela
Associated structures (0.0410 ha)
Buffer zone of the World Heritage Property

ROUTE OF SANTIAGO DE COMPOSTELA. WORLD HERITAGE

6, Alcázar de Toledo street house [1626]

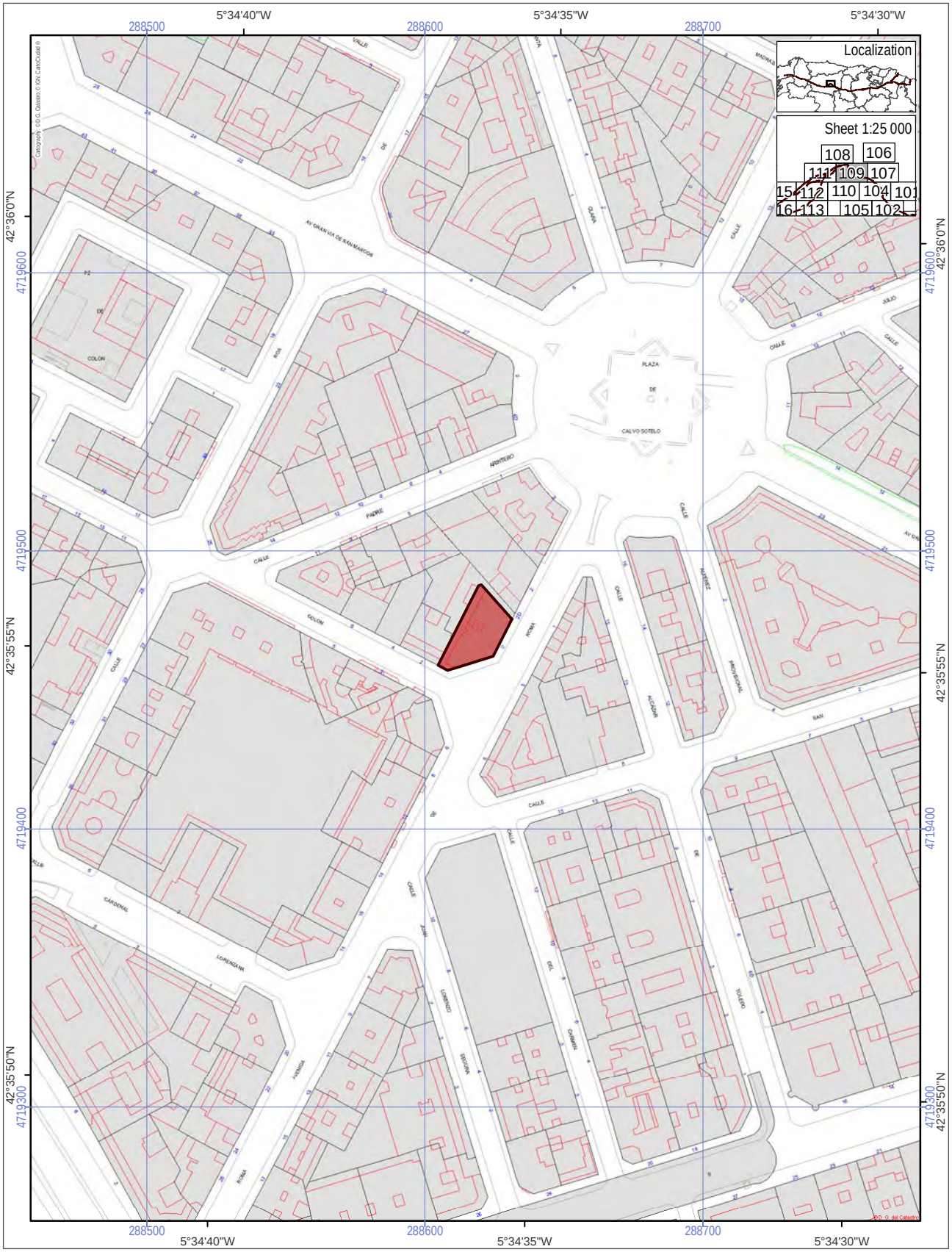

World Heritage Property
Route of Santiago de Compostela
Associated structures (0.0410 ha)
Buffer zone of the World Heritage Property

Scale 1:2 000

0 50 100 m

ETRS 1989, UTM Zone 30

N

ROUTE OF SANTIAGO DE COMPOSTELA. WORLD HERITAGE

4, Roma street house [1627]

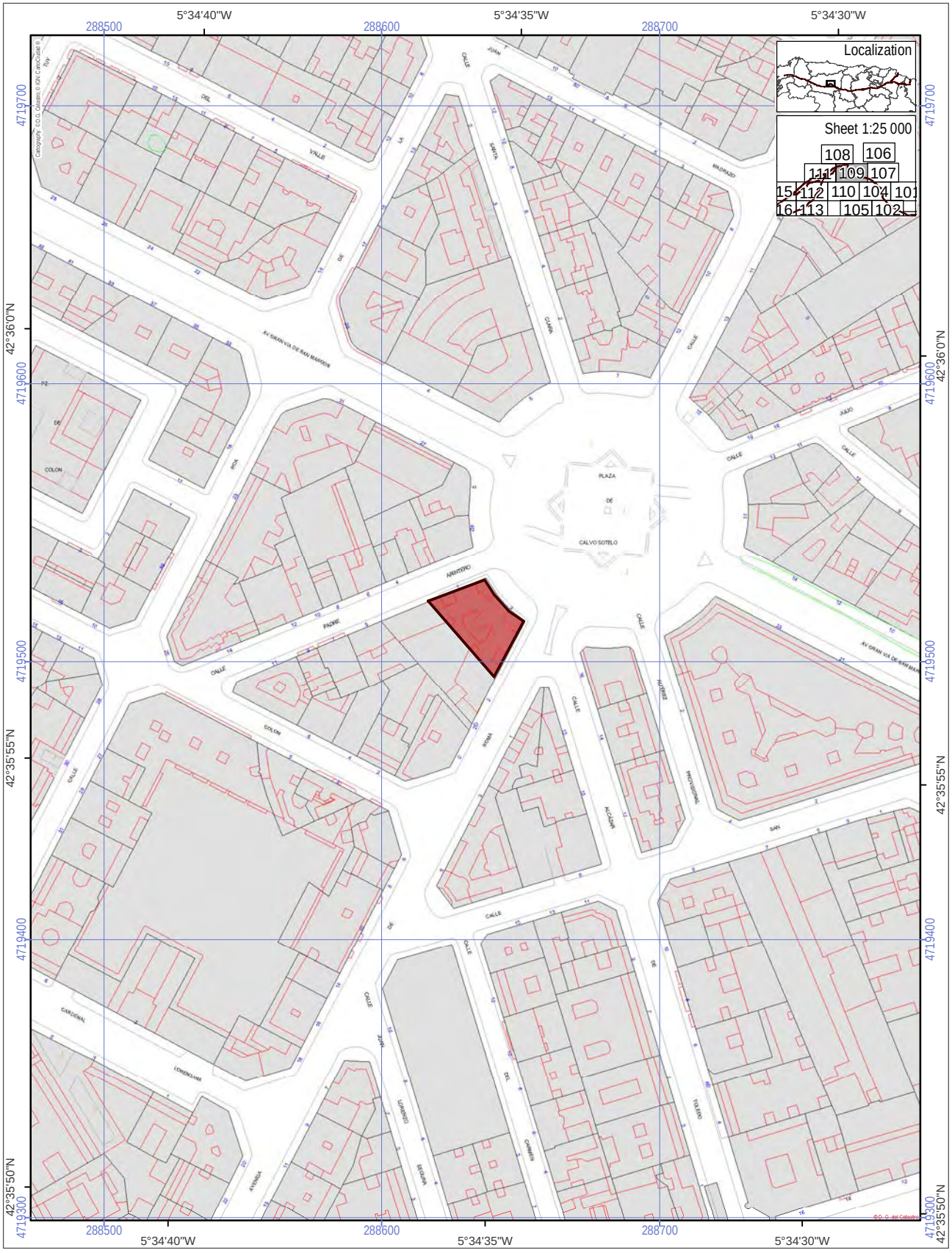

World Heritage Property
Route of Santiago de Compostela
Associated structures (0.0570 ha)
Buffer zone of the World Heritage Property

Scale 1:2 000
0 50 100 m
ETRS 1989, UTM Zone 30

N

ROUTE OF SANTIAGO DE COMPOSTELA. WORLD HERITAGE

Cantabric (Sea) house [1628]

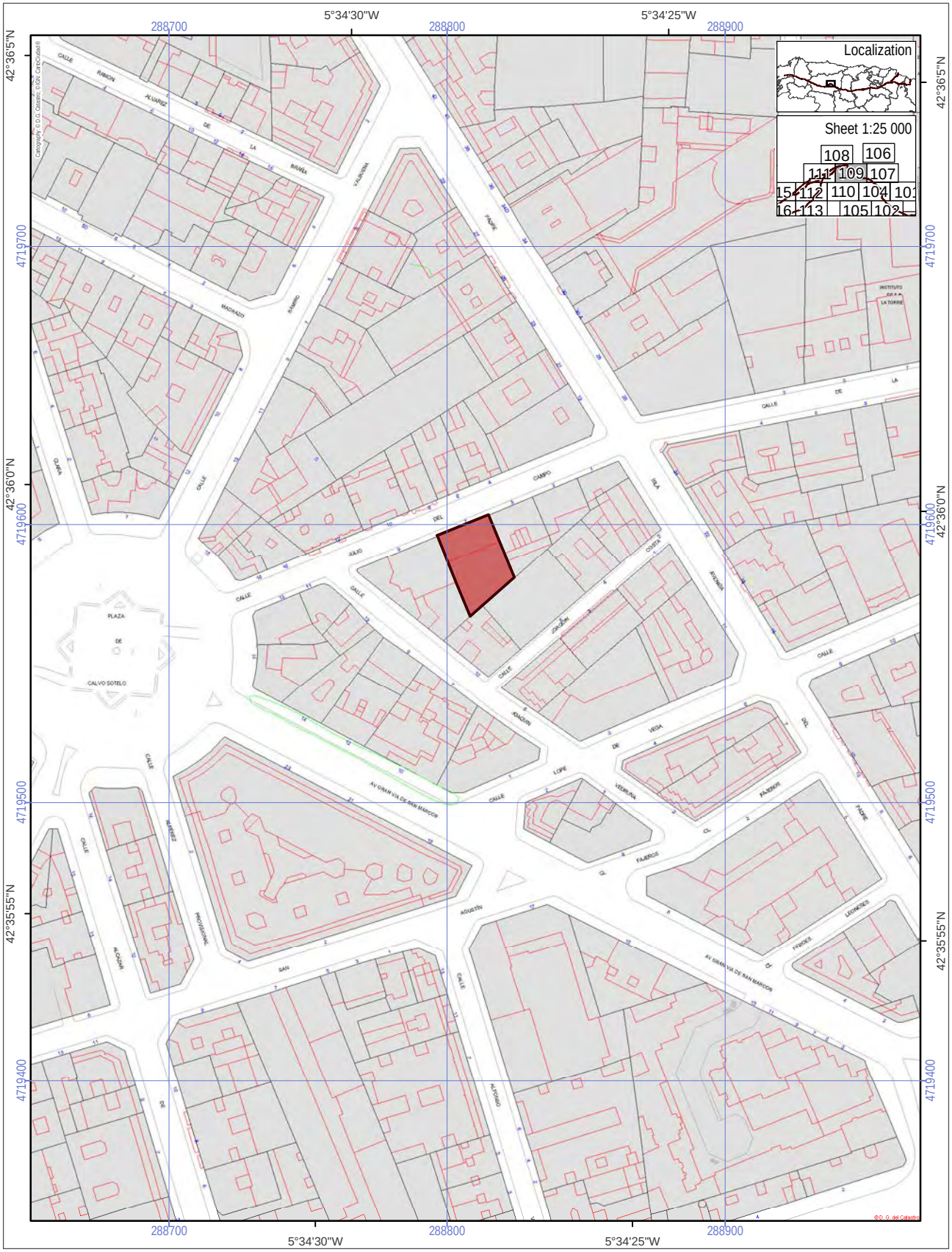

World Heritage Property
Route of Santiago de Compostela
Associated structures (0.0560 ha)
Buffer zone of the World Heritage Property

Scale 1:2 000

0 50 100 m

ETRS 1989, UTM Zone 30

N

ROUTE OF SANTIAGO DE COMPOSTELA. WORLD HERITAGE

Julio del Campo Schools [1629]

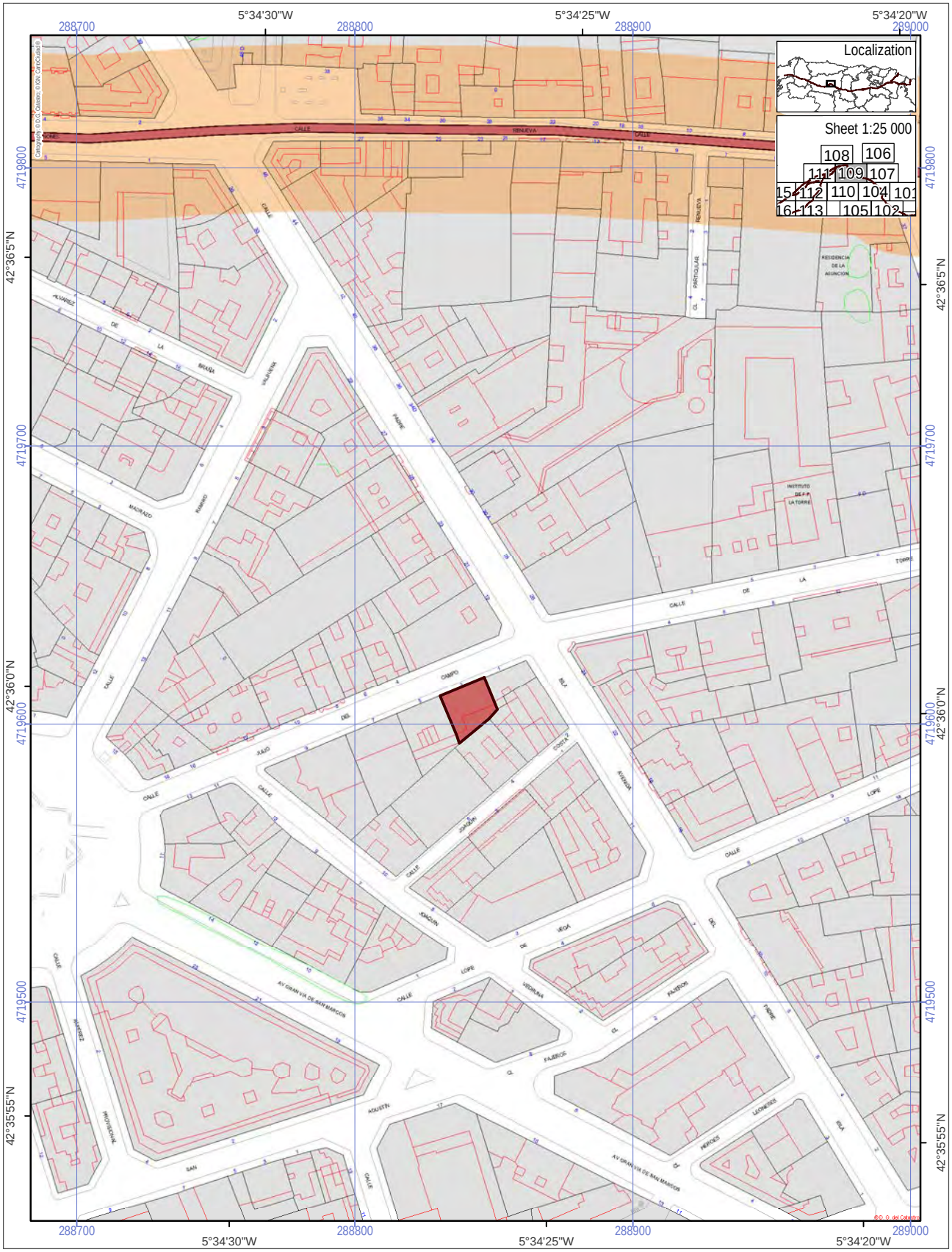

World Heritage Property
Route of Santiago de Compostela
Associated structures (0.0270 ha)
Buffer zone of the World Heritage Property

Scale 1:2 000
0 50 100 m
ETRS 1989, UTM Zone 30

N

ROUTE OF SANTIAGO DE COMPOSTELA. WORLD HERITAGE

3, Julio Campo street house [1630]

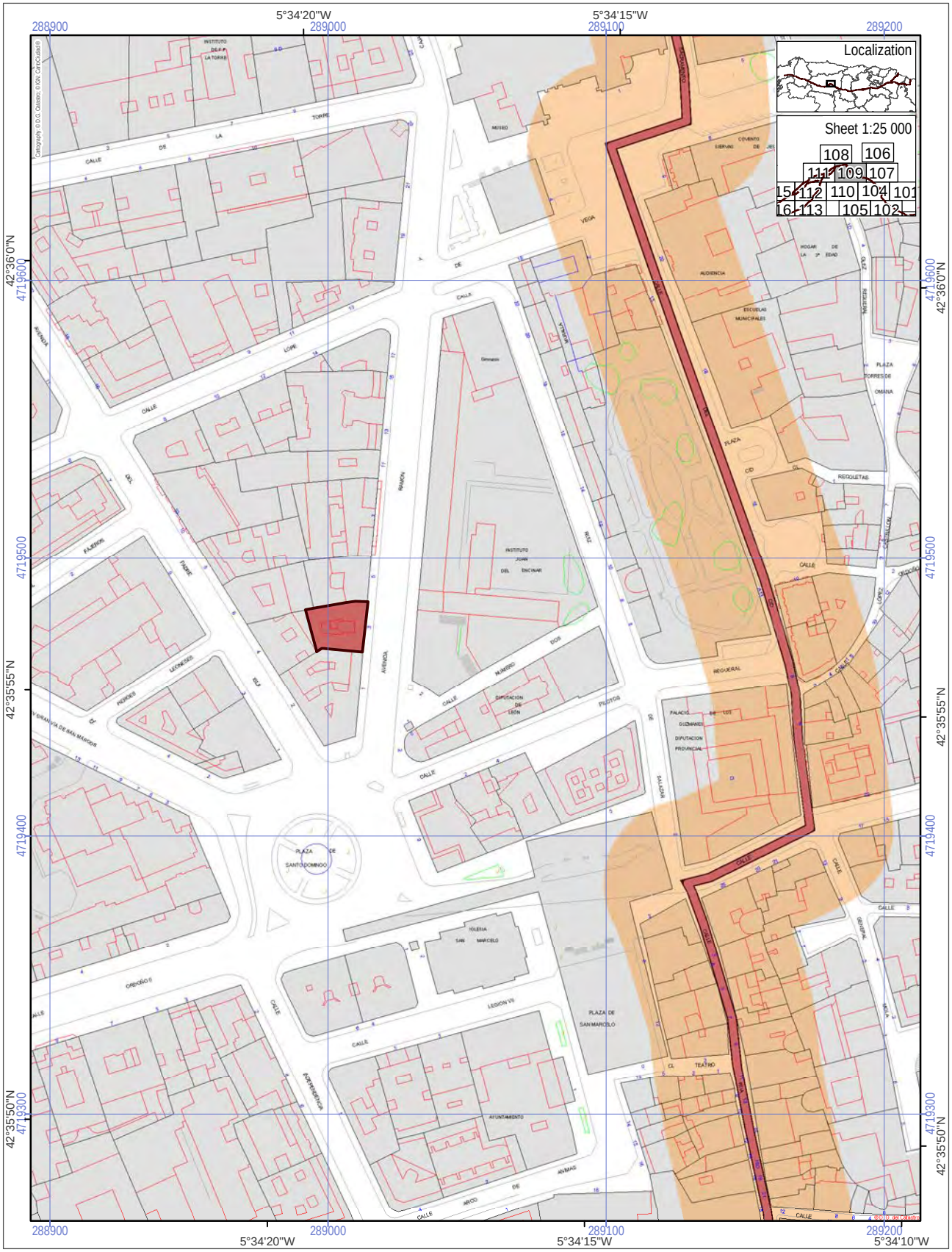

World Heritage Property
Route of Santiago de Compostela
Associated structures (0.0320 ha)
Buffer zone of the World Heritage Property

Scale 1:2 000
0 50 100 m
ETRS 1989, UTM Zone 30

N

ROUTE OF SANTIAGO DE COMPOSTELA. WORLD HERITAGE

3, Ramón y Cajal street house [1631]

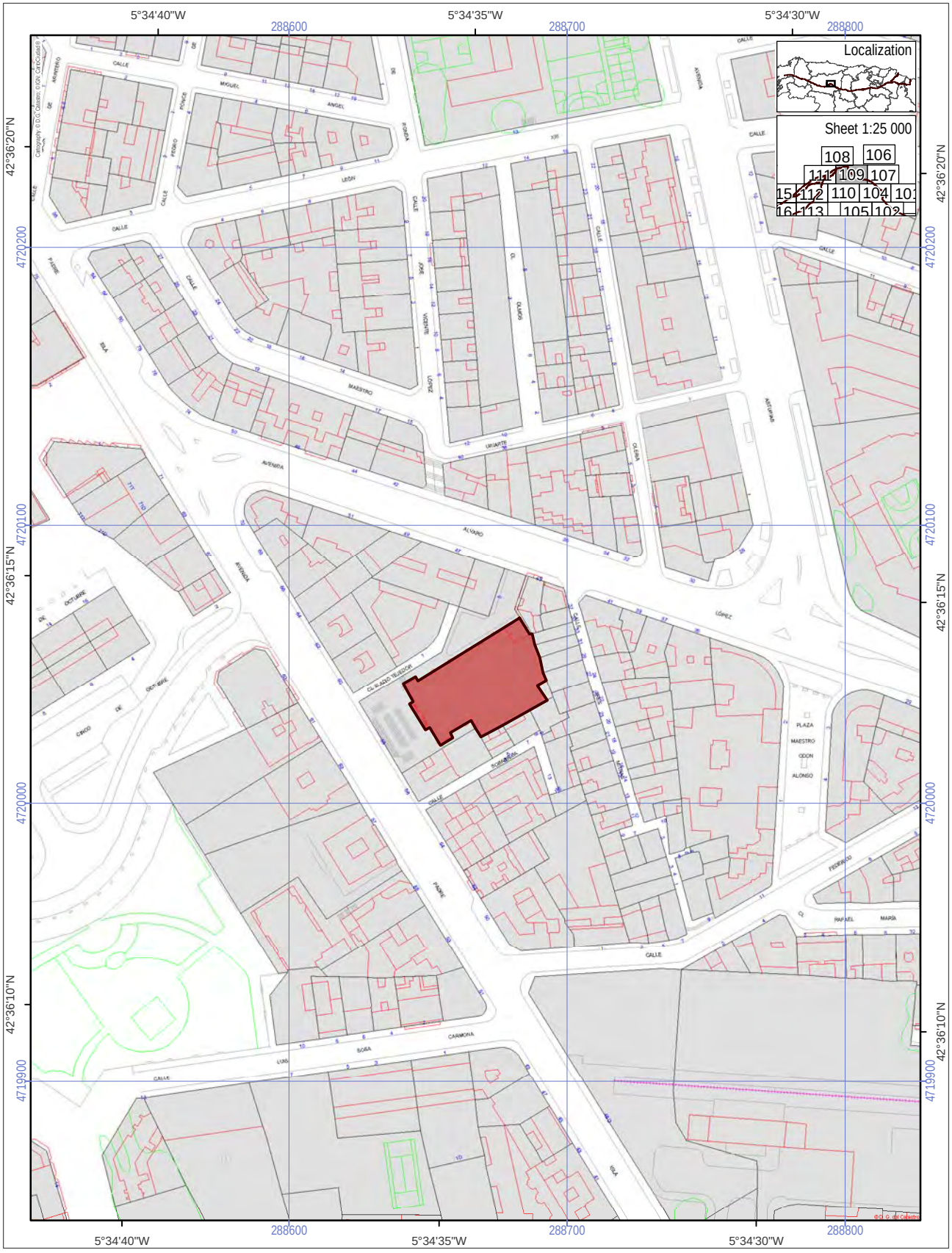

ROUTE OF SANTIAGO DE COMPOSTELA. WORLD HERITAGE

Church of San Juan and San Pedro Renueva [1632]

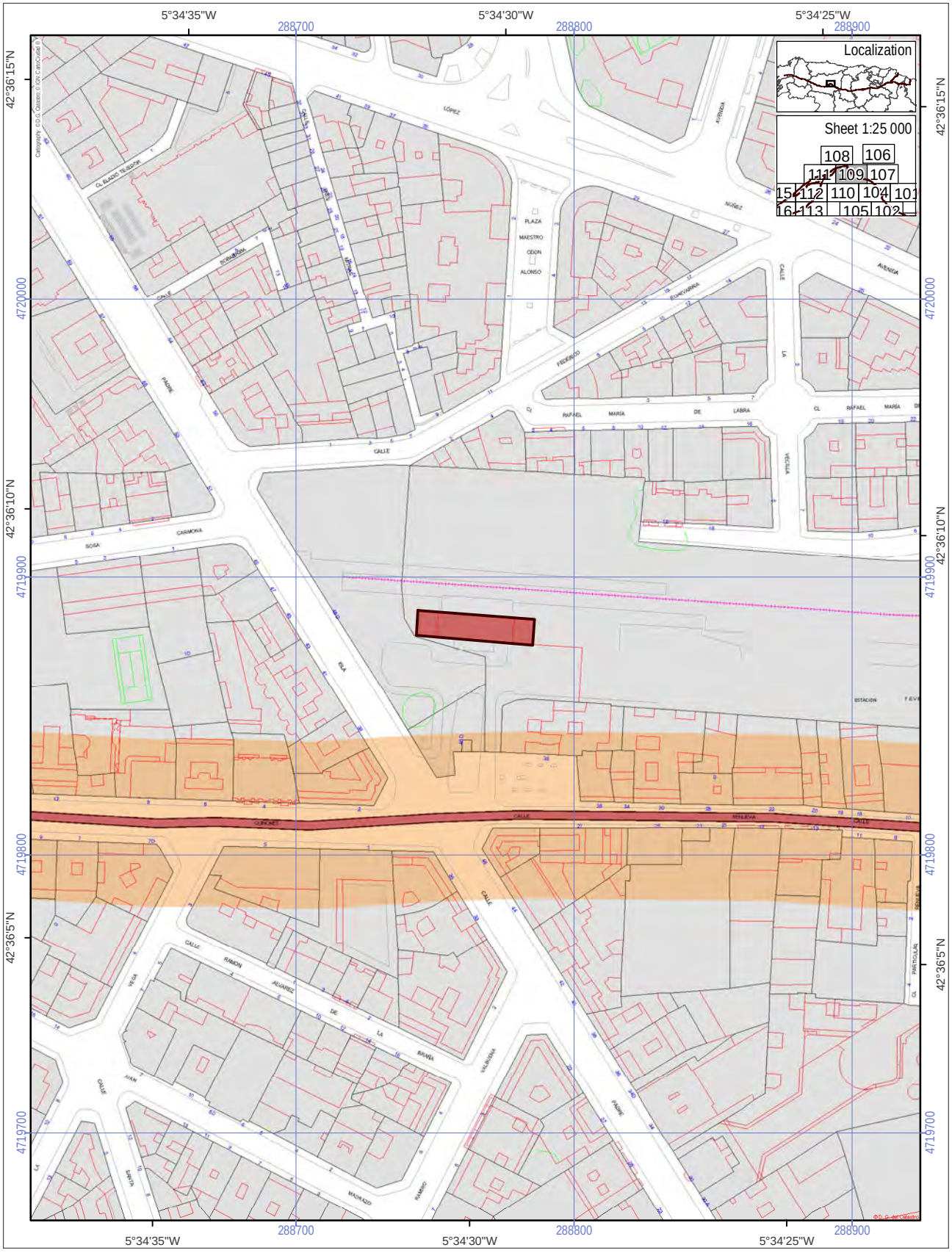

ROUTE OF SANTIAGO DE COMPOSTELA. WORLD HERITAGE

Narrow gauge railway station [1633]

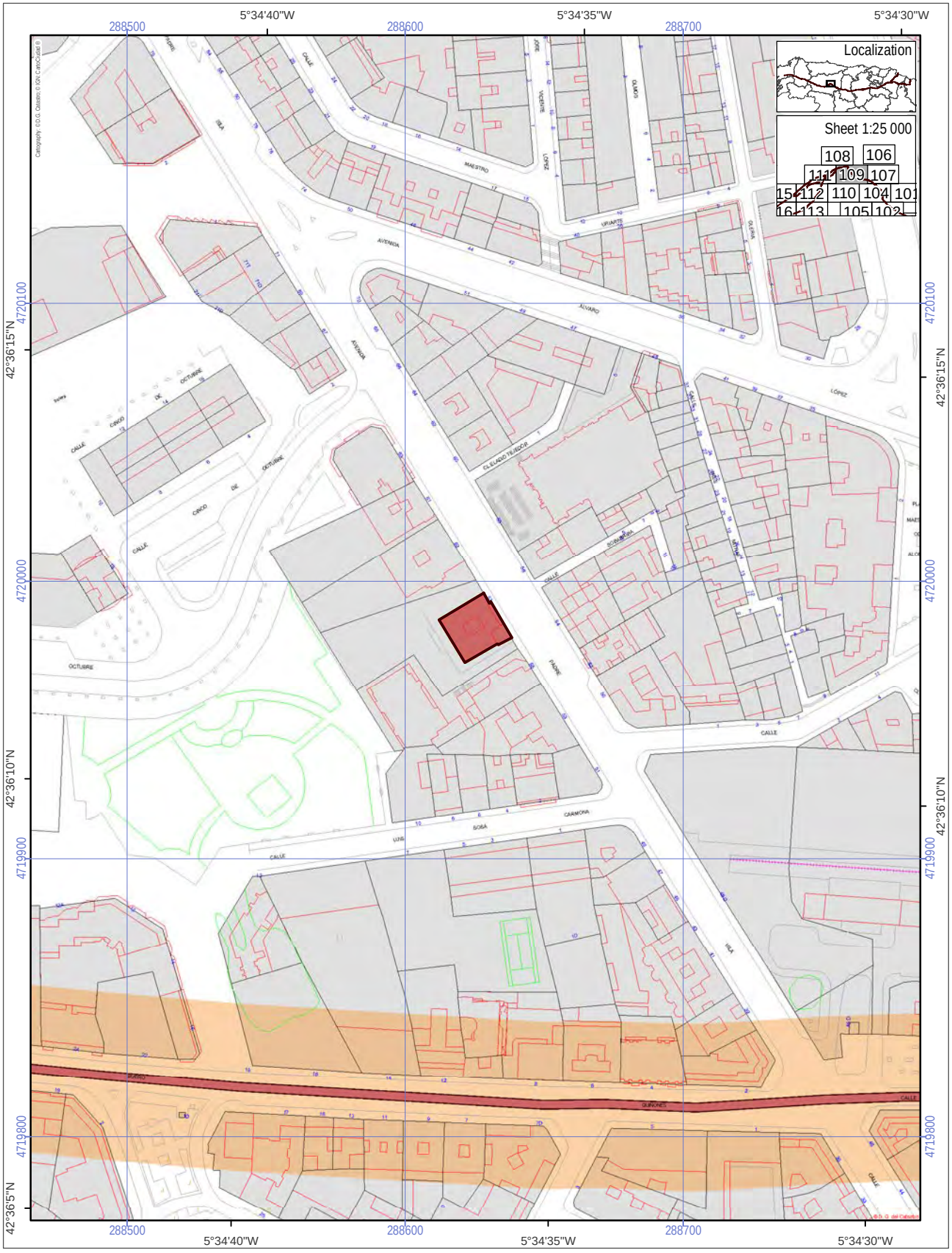

World Heritage Property
Route of Santiago de Compostela
Associated structures (0.0350 ha)
Buffer zone of the World Heritage Property

Scale 1:2 000

0 50 100 m

ETRS 1989, UTM Zone 30

N

ROUTE OF SANTIAGO DE COMPOSTELA. WORLD HERITAGE

51, Padre Isla street villa [1634]

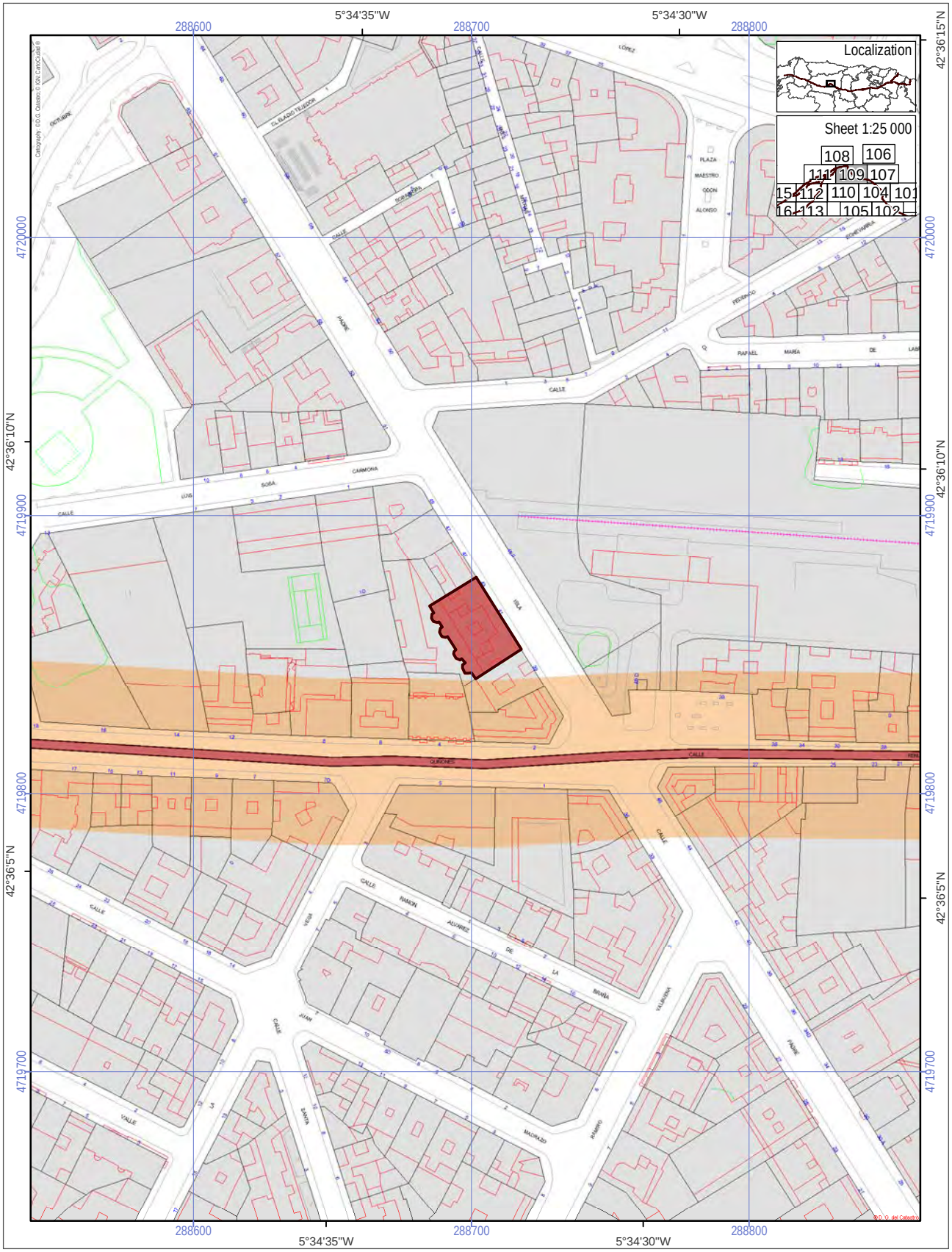

World Heritage Property
Route of Santiago de Compostela
Associated structures (0.0630 ha)
Buffer zone of the World Heritage Property

Scale 1:2 000
0 50 100 m
ETRS 1989, UTM Zone 30

N

ROUTE OF SANTIAGO DE COMPOSTELA. WORLD HERITAGE

43, Padre Isla street house [1635]

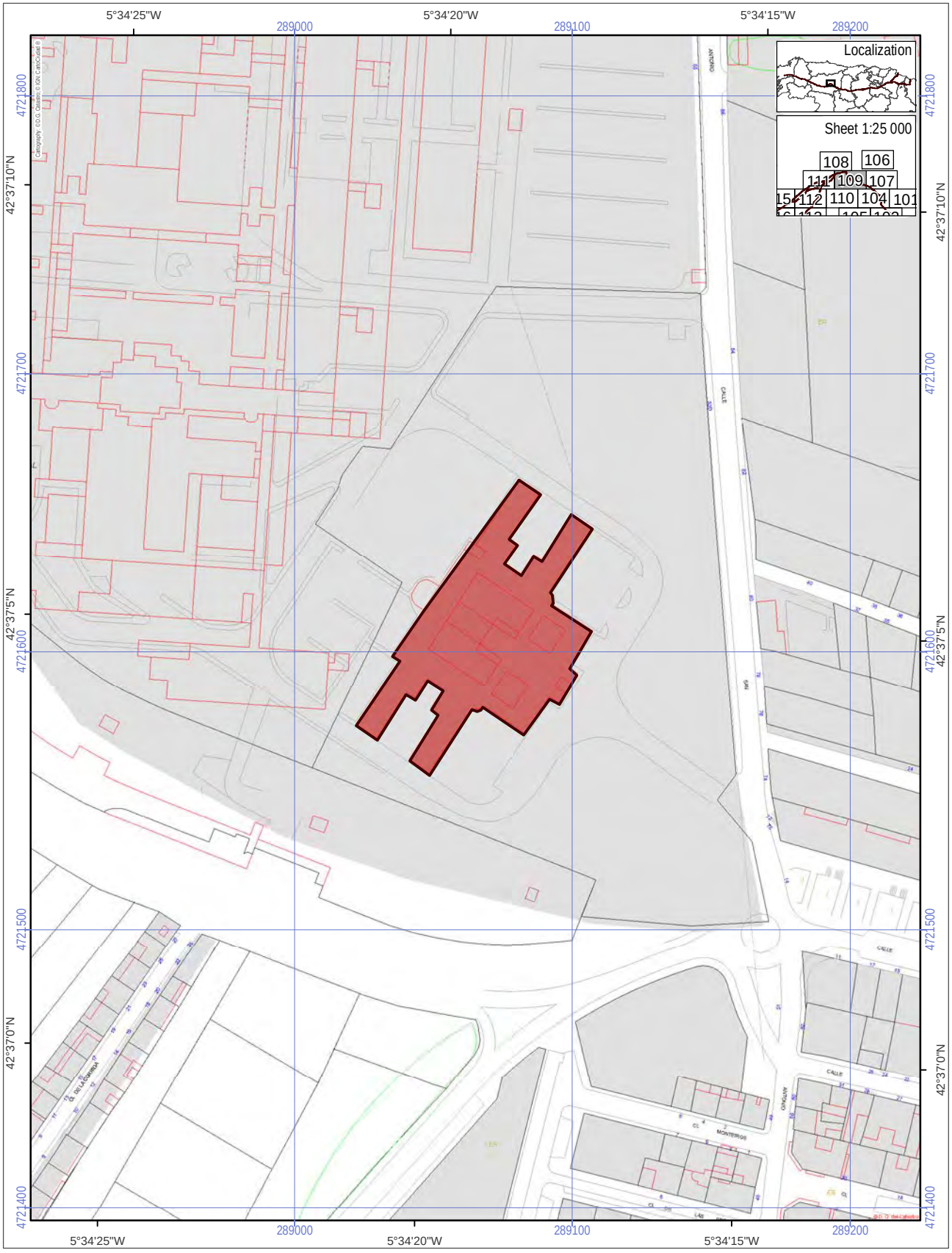

World Heritage Property
Route of Santiago de Compostela
Associated structures (0.3880 ha)
Buffer zone of the World Heritage Property

Scale 1:2 000
0 50 100 m
ETRS 1989, UTM Zone 30

N

ROUTE OF SANTIAGO DE COMPOSTELA. WORLD HERITAGE

San Antonio General Hospital [1636]

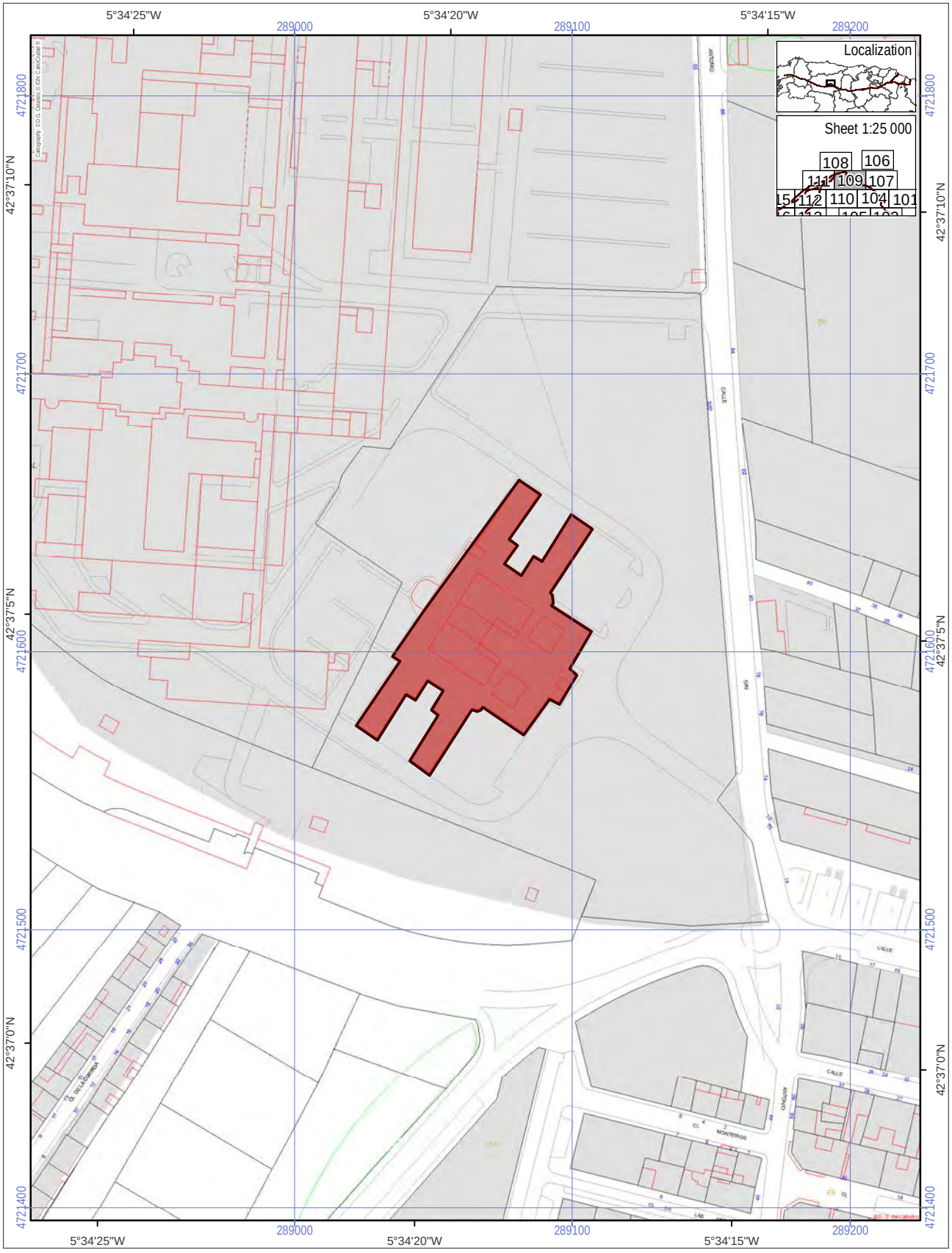

World Heritage Property
Route of Santiago de Compostela
Associated structures (0.3880 ha)
Buffer zone of the World Heritage Property

Scale 1:2 000
0 50 100 m
ETRS 1989, UTM Zone 30

N

ROUTE OF SANTIAGO DE COMPOSTELA. WORLD HERITAGE

Old charity building [1637]

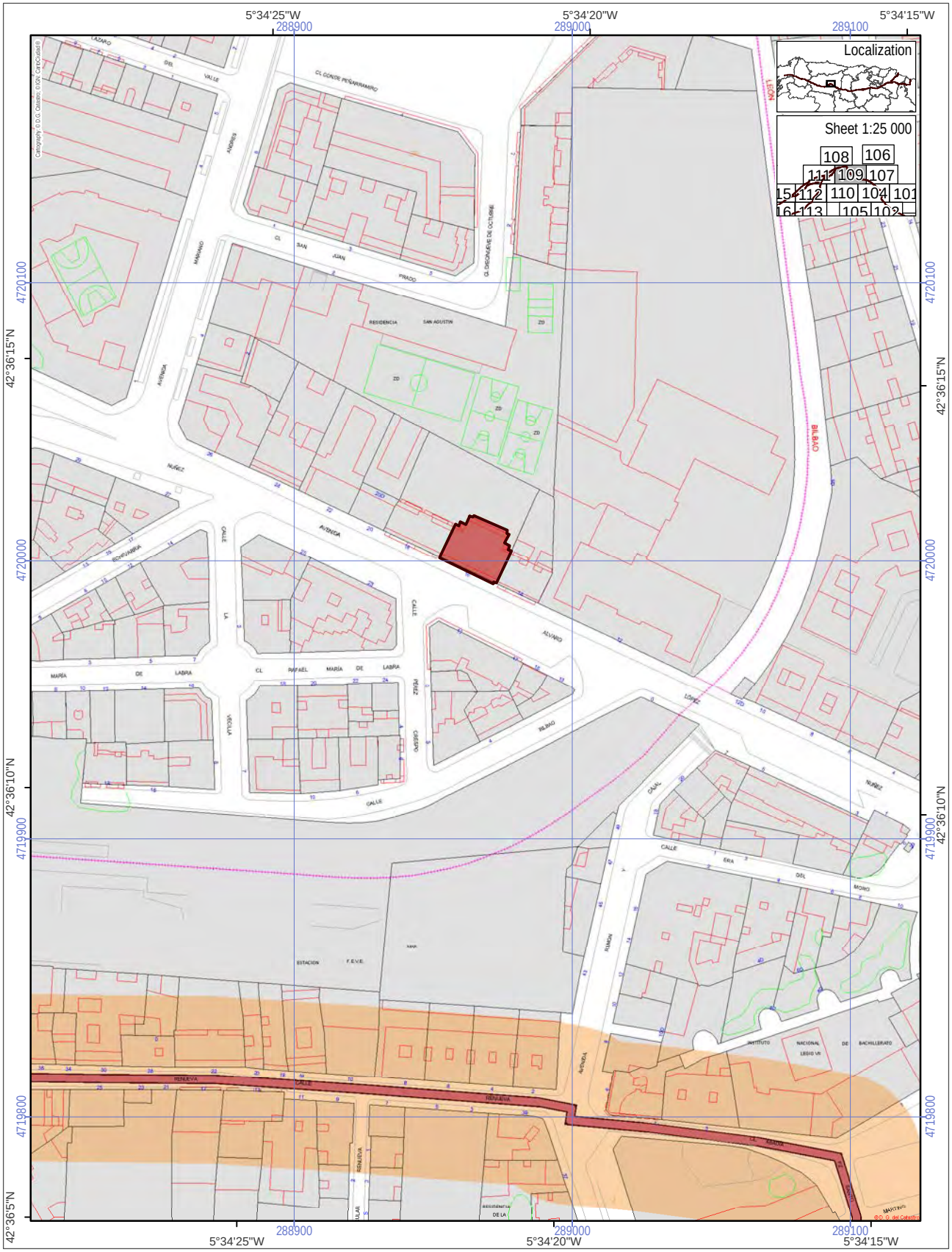

World Heritage Property
Route of Santiago de Compostela
Associated structures (0.0400 ha)
Buffer zone of the World Heritage Property

ROUTE OF SANTIAGO DE COMPOSTELA. WORLD HERITAGE

16, Álvaro López Núñez street house [1638]

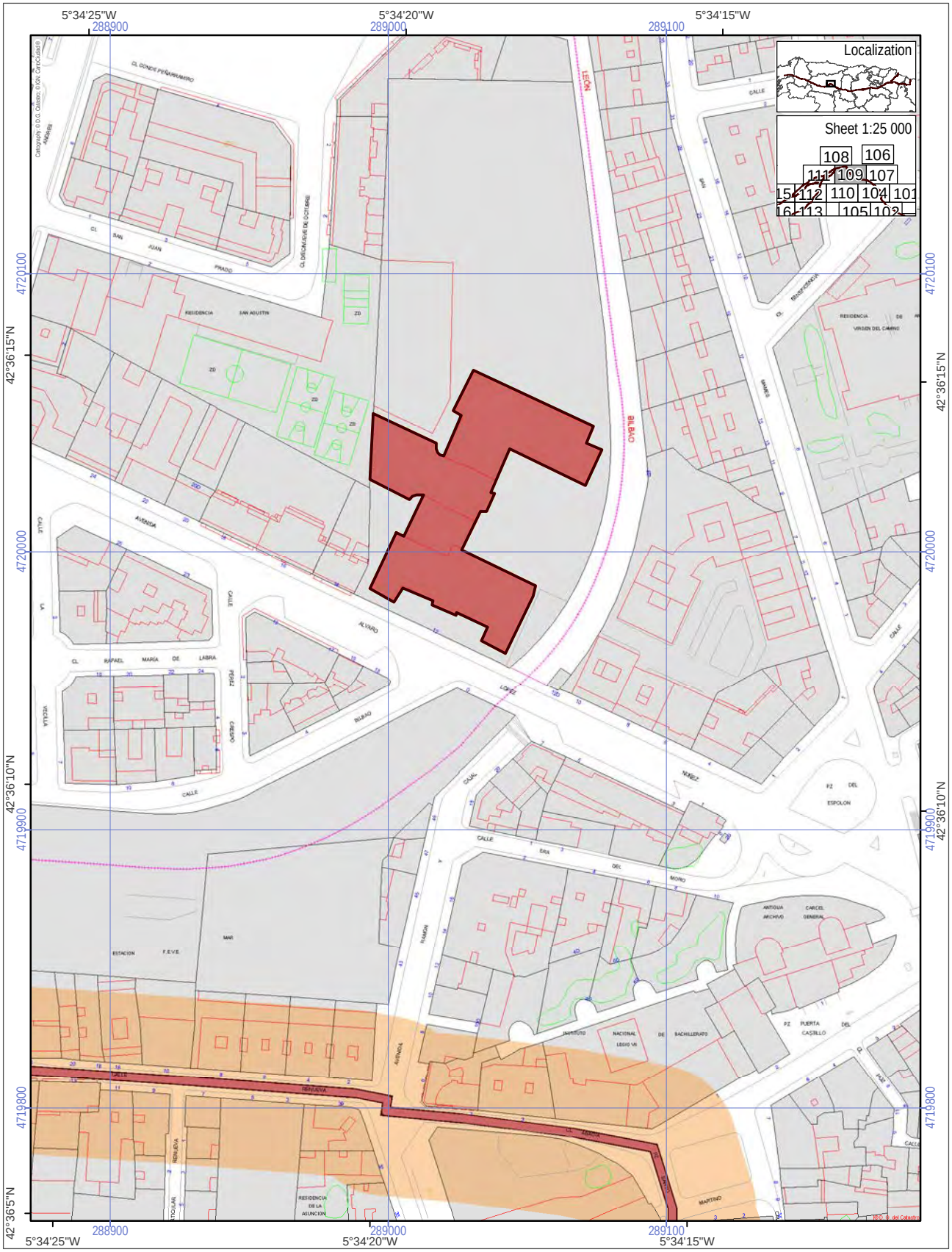

World Heritage Property
Route of Santiago de Compostela
Associated structures (0.3670 ha)
Buffer zone of the World Heritage Property

Scale 1:2 000

0 50 100 m

ETRS 1989, UTM Zone 30

N

ROUTE OF SANTIAGO DE COMPOSTELA. WORLD HERITAGE

San José of Marist Brotherhood School [1639]

World Heritage Property
Route of Santiago de Compostela
Associated structures (0.0340 ha)
Buffer zone of the World Heritage Property

Scale 1:2 000
0 50 100 m
ETRS 1989, UTM Zone 30

N

ROUTE OF SANTIAGO DE COMPOSTELA. WORLD HERITAGE

26, Suero de Quiñones street house [1640]

World Heritage Property
Route of Santiago de Compostela
Associated structures (0.0390 ha)
Buffer zone of the World Heritage Property

Scale 1:2 000

0 50 100 m

ETRS 1989, UTM Zone 30

N

ROUTE OF SANTIAGO DE COMPOSTELA. WORLD HERITAGE

12, Suero de Quiñones street house [1641]

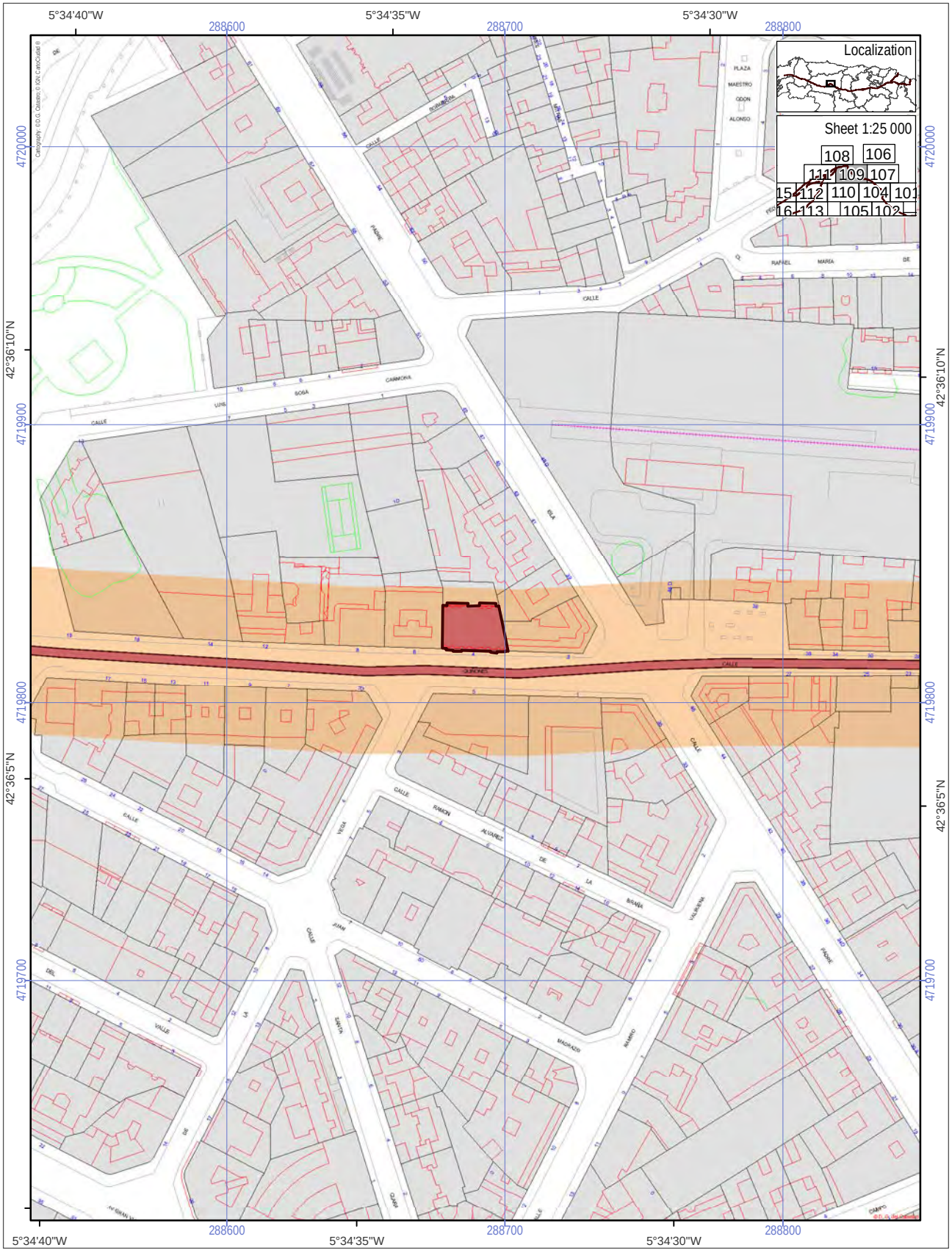

World Heritage Property
Route of Santiago de Compostela
Associated structures (0.0370 ha)
Buffer zone of the World Heritage Property

Scale 1:2 000

0 50 100 m

ETRS 1989, UTM Zone 30

N

ROUTE OF SANTIAGO DE COMPOSTELA. WORLD HERITAGE

4, Suero de Quiñones street house [1642]

World Heritage Property
Route of Santiago de Compostela
Associated structures (0.0730 ha)
Buffer zone of the World Heritage Property

Scale 1:2 000
0 50 100 m
ETRS 1989, UTM Zone 30

N

ROUTE OF SANTIAGO DE COMPOSTELA. WORLD HERITAGE

San Marcos Bridge [1643]

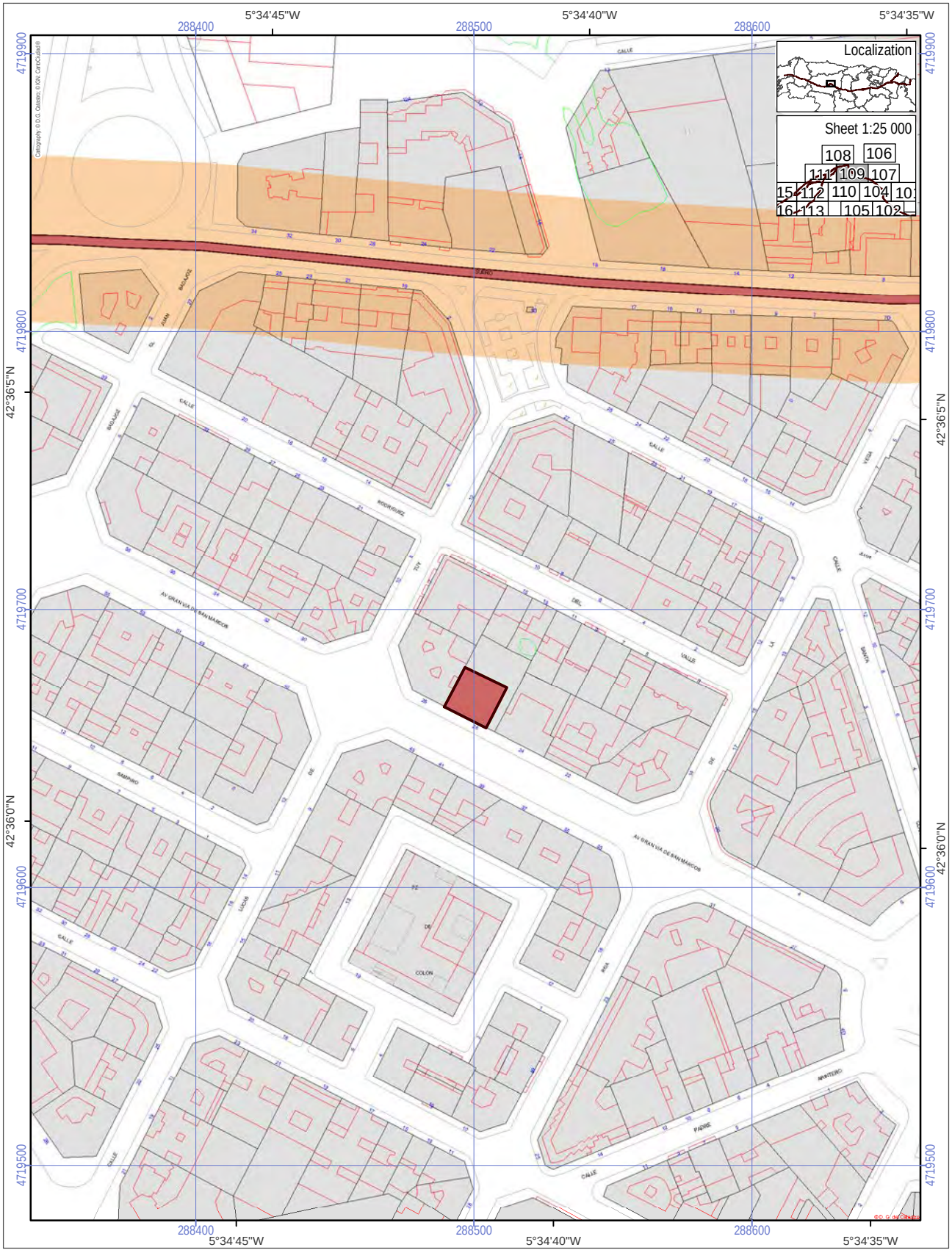

World Heritage Property
Route of Santiago de Compostela
Associated structures (0.0270 ha)
Buffer zone of the World Heritage Property

Scale 1:2 000

0 50 100 m

ETRS 1989, UTM Zone 30

N

ROUTE OF SANTIAGO DE COMPOSTELA. WORLD HERITAGE

12, Jose Antonio street house [1644]

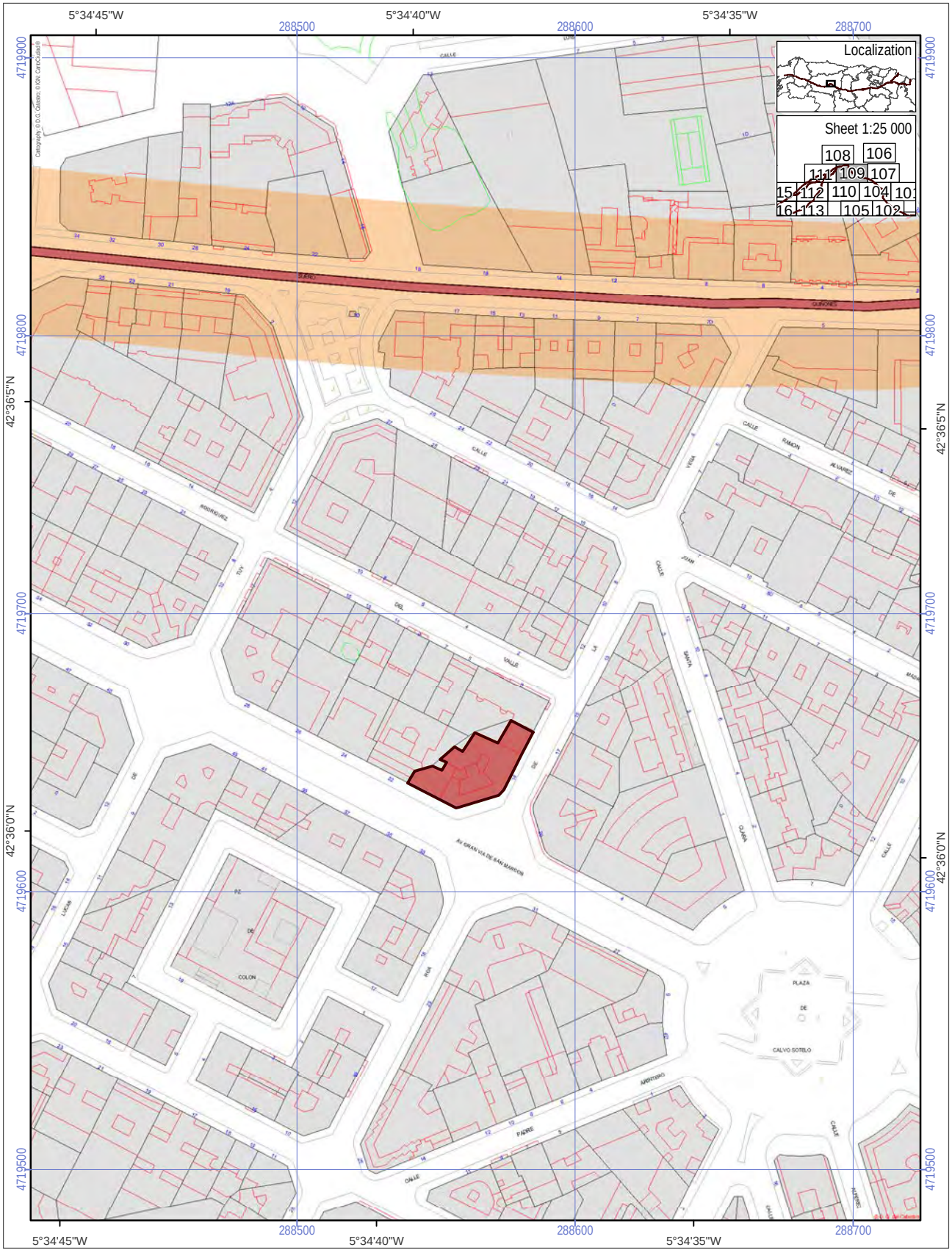

World Heritage Property
Route of Santiago de Compostela
Associated structures (0.0690 ha)
Buffer zone of the World Heritage Property

Scale 1:2 000
0 50 100 m
ETRS 1989, UTM Zone 30

N

ROUTE OF SANTIAGO DE COMPOSTELA. WORLD HERITAGE

6, Jose Antonio street house [1645]

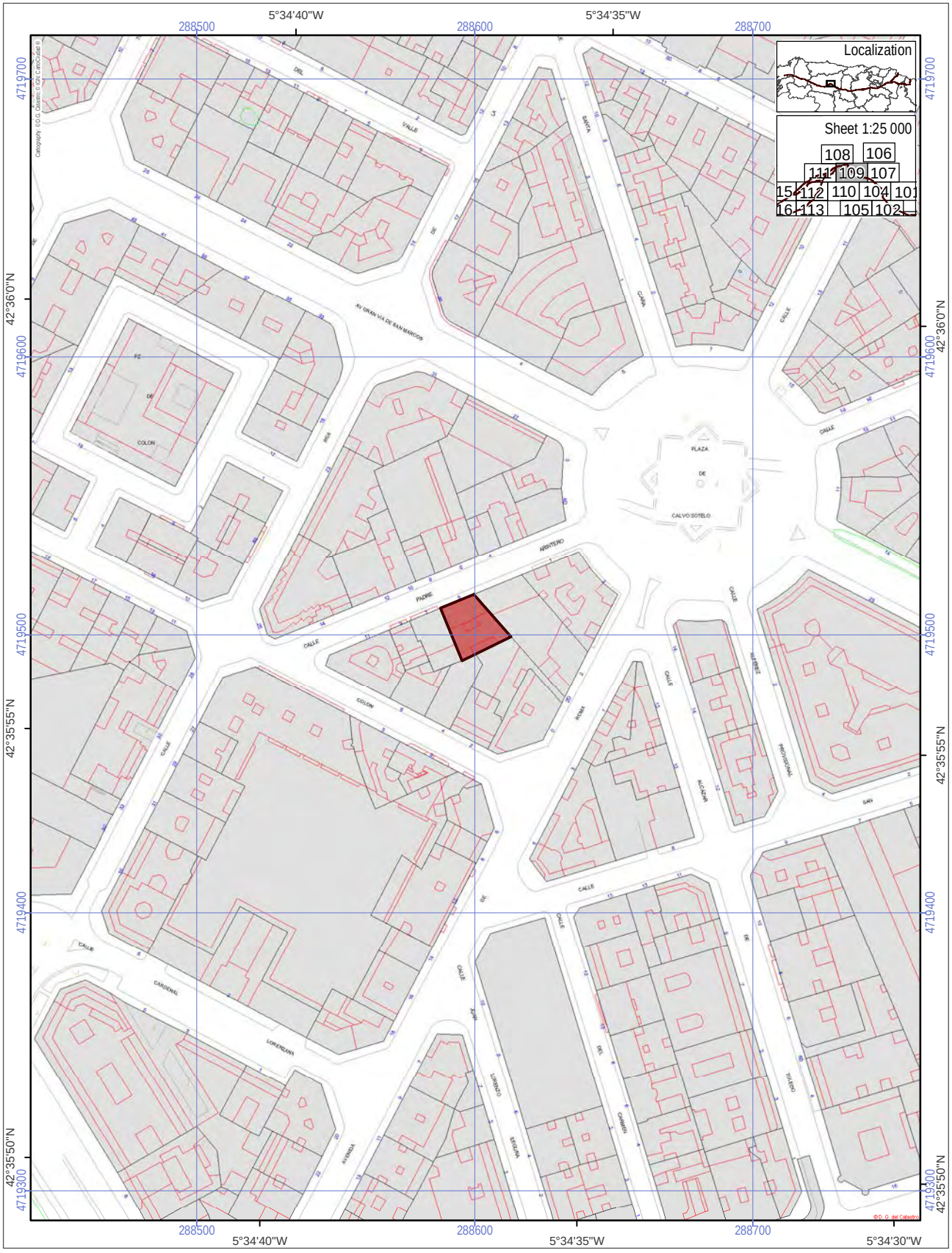

World Heritage Property
Route of Santiago de Compostela
Associated structures (0.0320 ha)
Buffer zone of the World Heritage Property

Scale 1:2 000
0 50 100 m
ETRS 1989, UTM Zone 30

N

ROUTE OF SANTIAGO DE COMPOSTELA. WORLD HERITAGE

7, Padre Arintero street house [1646]

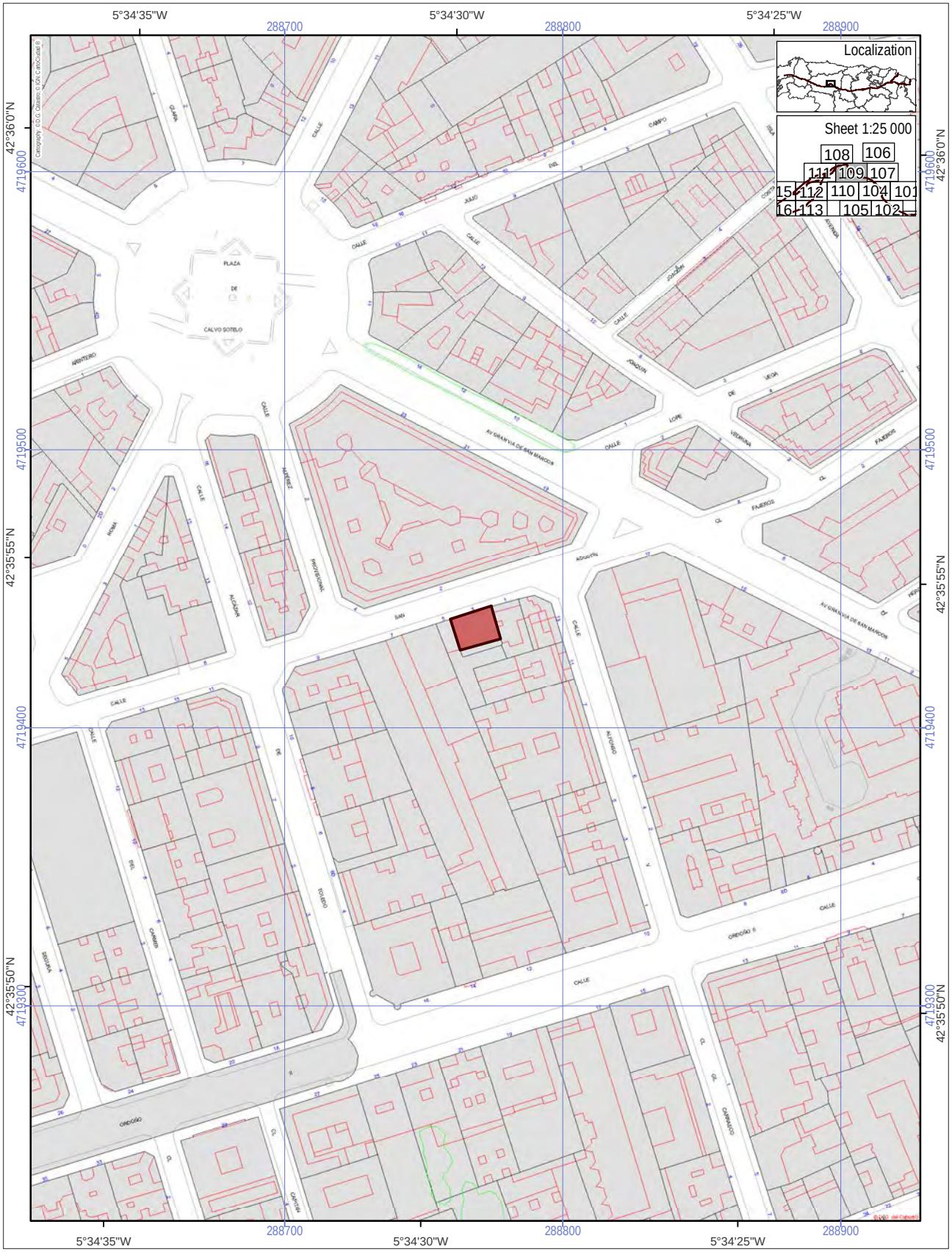

World Heritage Property
Route of Santiago de Compostela
Associated structures (0.0180 ha)
Buffer zone of the World Heritage Property

Scale 1:2 000
0 50 100 m
ETRS 1989, UTM Zone 30

N

ROUTE OF SANTIAGO DE COMPOSTELA. WORLD HERITAGE

4, San Agustín street house [1647]

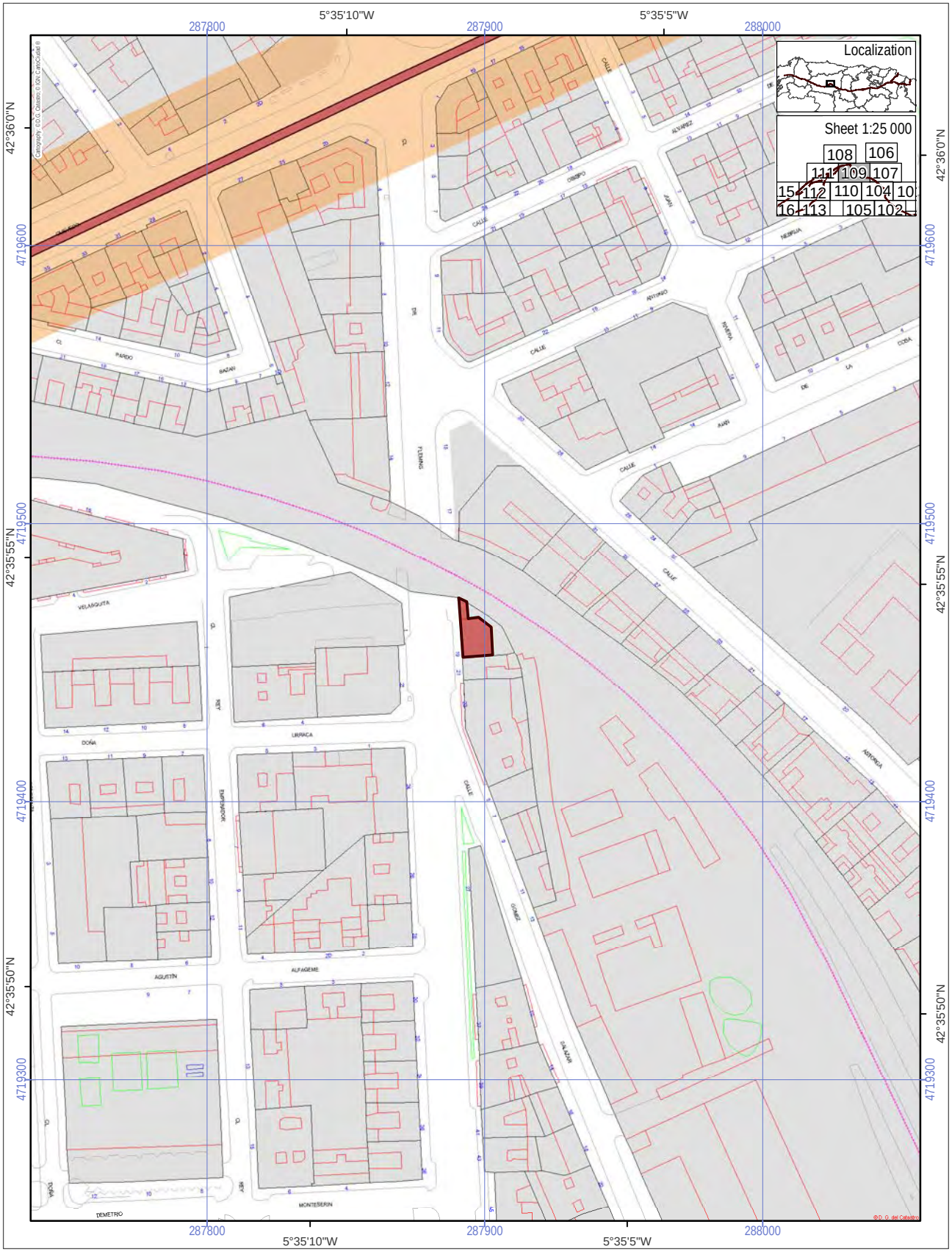

World Heritage Property
Route of Santiago de Compostela
Associated structures (0.0160 ha)
Buffer zone of the World Heritage Property

Scale 1:2 000
0 50 100 m
ETRS 1989, UTM Zone 30

N

ROUTE OF SANTIAGO DE COMPOSTELA. WORLD HERITAGE

25, Doctor Fleming street house [1648]

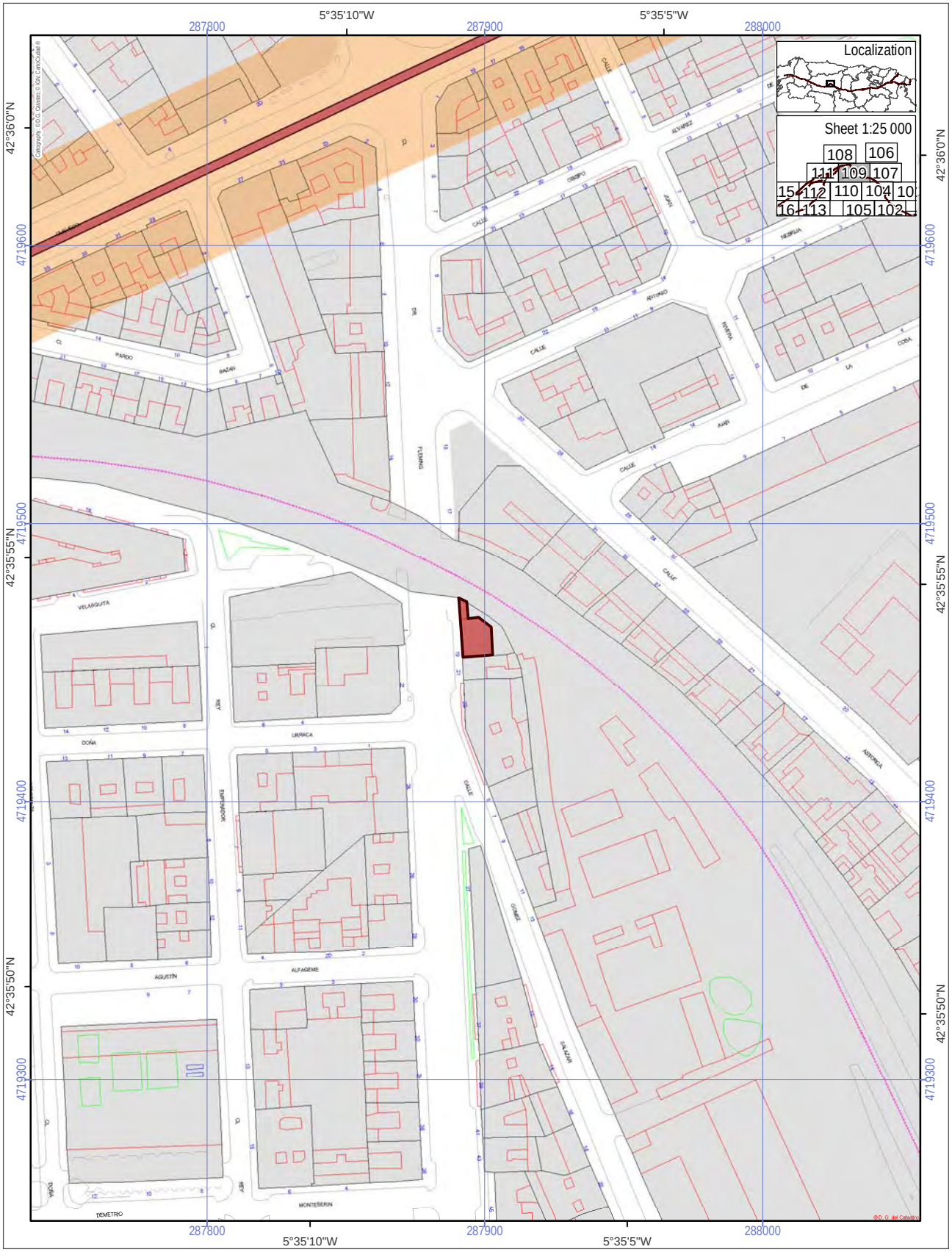

World Heritage Property
Route of Santiago de Compostela
Associated structures (0.0160 ha)
Buffer zone of the World Heritage Property

Scale 1:2 000

0 50 100 m

ETRS 1989, UTM Zone 30

N

ROUTE OF SANTIAGO DE COMPOSTELA. WORLD HERITAGE

25, Doctor Fleming street house [1649]

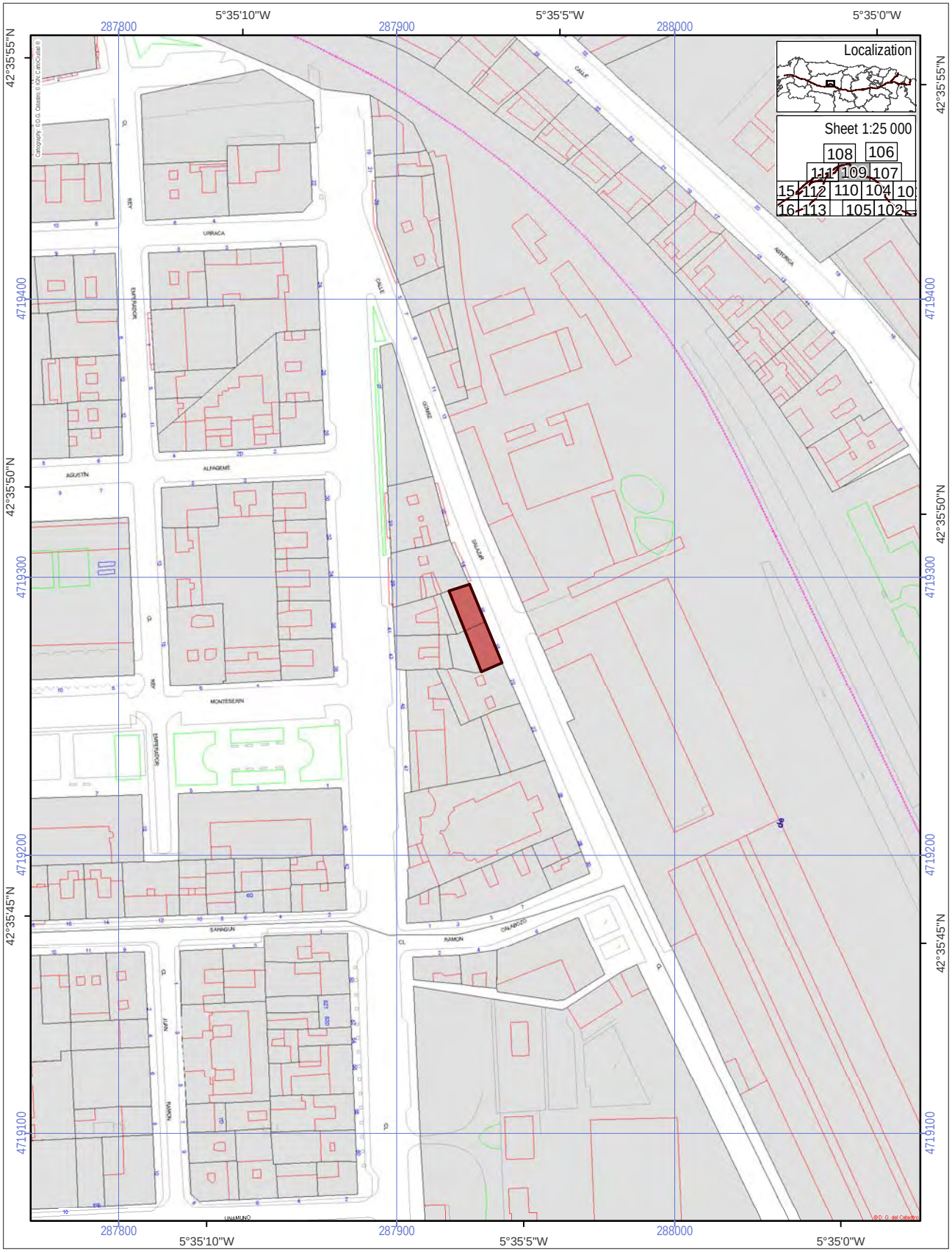

World Heritage Property
Route of Santiago de Compostela
Associated structures (0.0240 ha)
Buffer zone of the World Heritage Property

Scale 1:2 000
0 50 100 m
ETRS 1989, UTM Zone 30

N

ROUTE OF SANTIAGO DE COMPOSTELA. WORLD HERITAGE

16, Gómez de Salazar street house [1650]

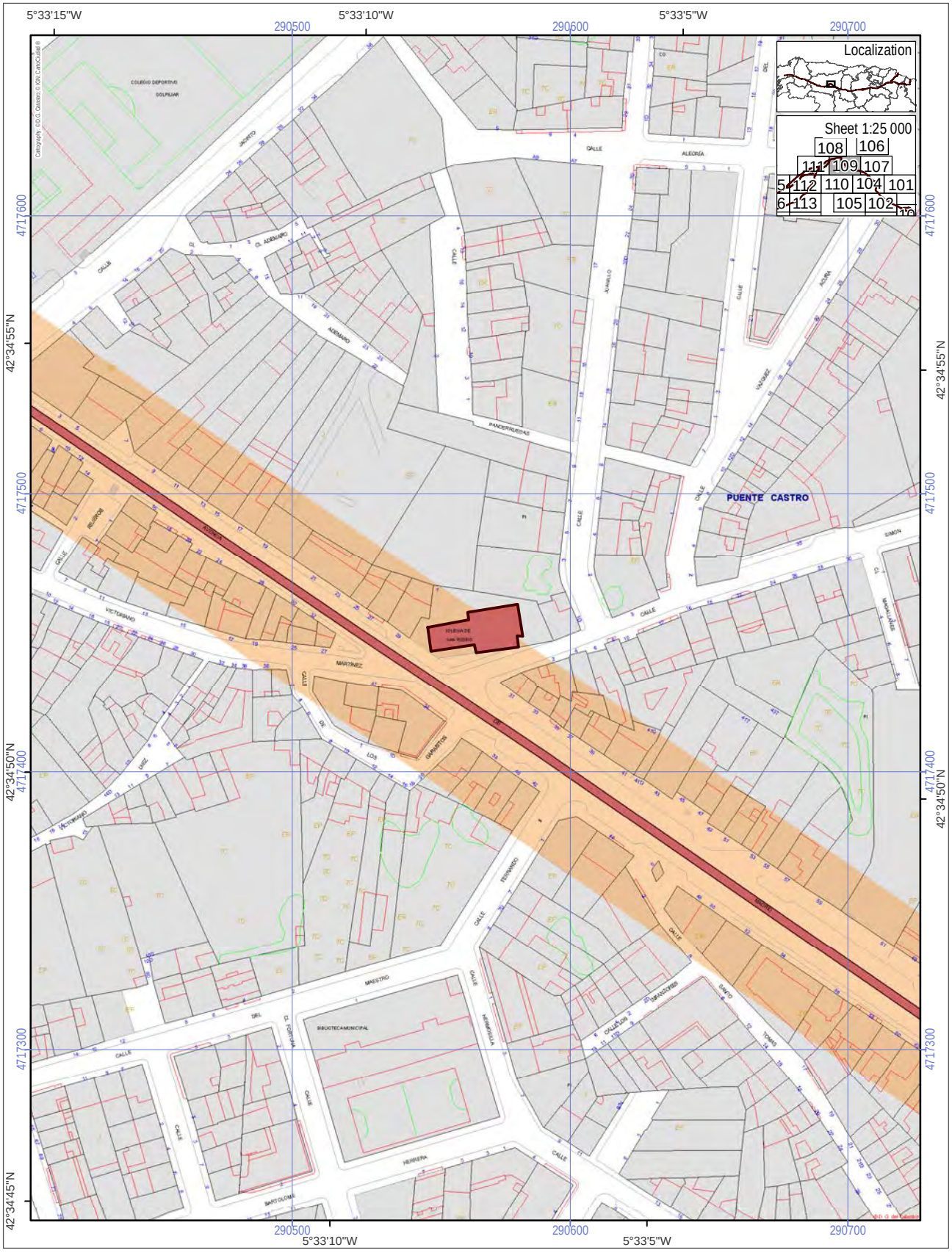

World Heritage Property
Route of Santiago de Compostela
Associated structures (0.0400 ha)
Buffer zone of the World Heritage Property

Scale 1:2 000
0 50 100 m
ETRS 1989, UTM Zone 30

N

ROUTE OF SANTIAGO DE COMPOSTELA. WORLD HERITAGE

Church of San Pedro [1651]

World Heritage Property
Route of Santiago de Compostela
Associated structures (0.0930 ha)
Buffer zone of the World Heritage Property

Scale 1:2 000
0 50 100 m
ETRS 1989, UTM Zone 30

N

ROUTE OF SANTIAGO DE COMPOSTELA. WORLD HERITAGE

Bridge over the Torio River [1652]

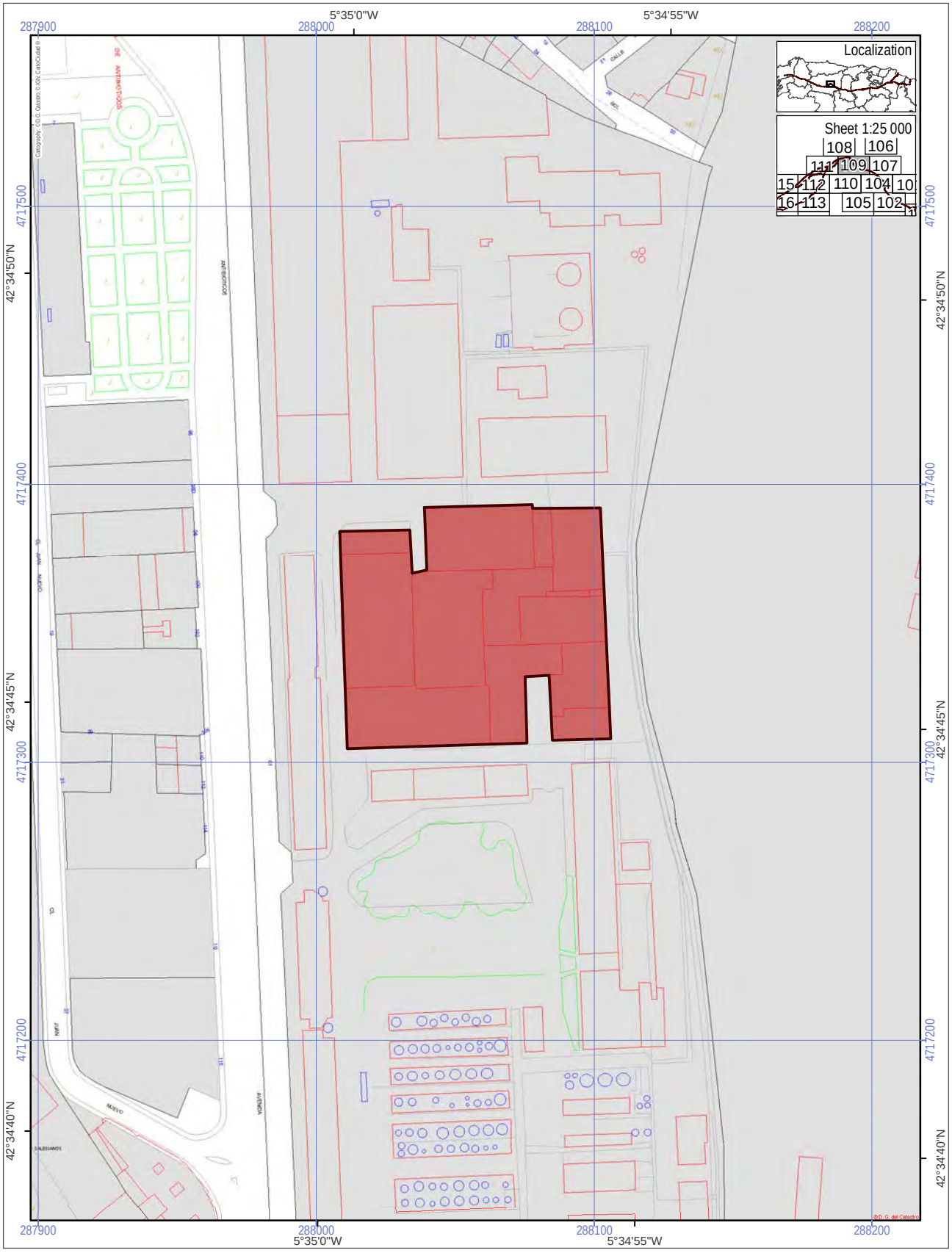

World Heritage Property
Route of Santiago de Compostela
Associated structures (0.7530 ha)
Buffer zone of the World Heritage Property

Scale 1:2 000

0 50 100 m

ETRS 1989, UTM Zone 30

N

ROUTE OF SANTIAGO DE COMPOSTELA. WORLD HERITAGE

Antibioticos, S.A. [1653]

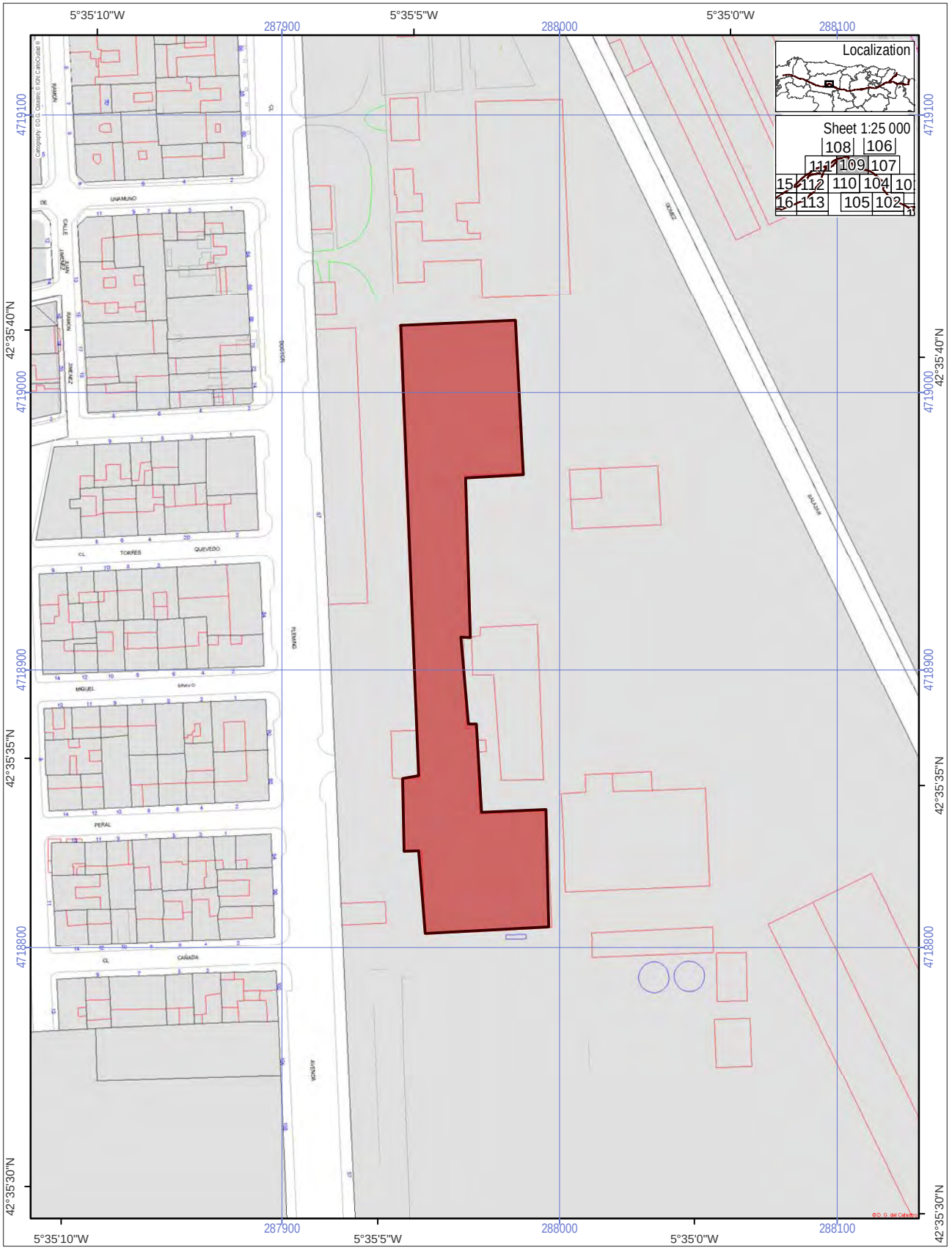

World Heritage Property
Route of Santiago de Compostela
Associated structures (0.6860 ha)
Buffer zone of the World Heritage Property

Scale 1:2 000
0 50 100 m
ETRS 1989, UTM Zone 30

N

ROUTE OF SANTIAGO DE COMPOSTELA. WORLD HERITAGE

Sugar Castille Industrial Society [1654]

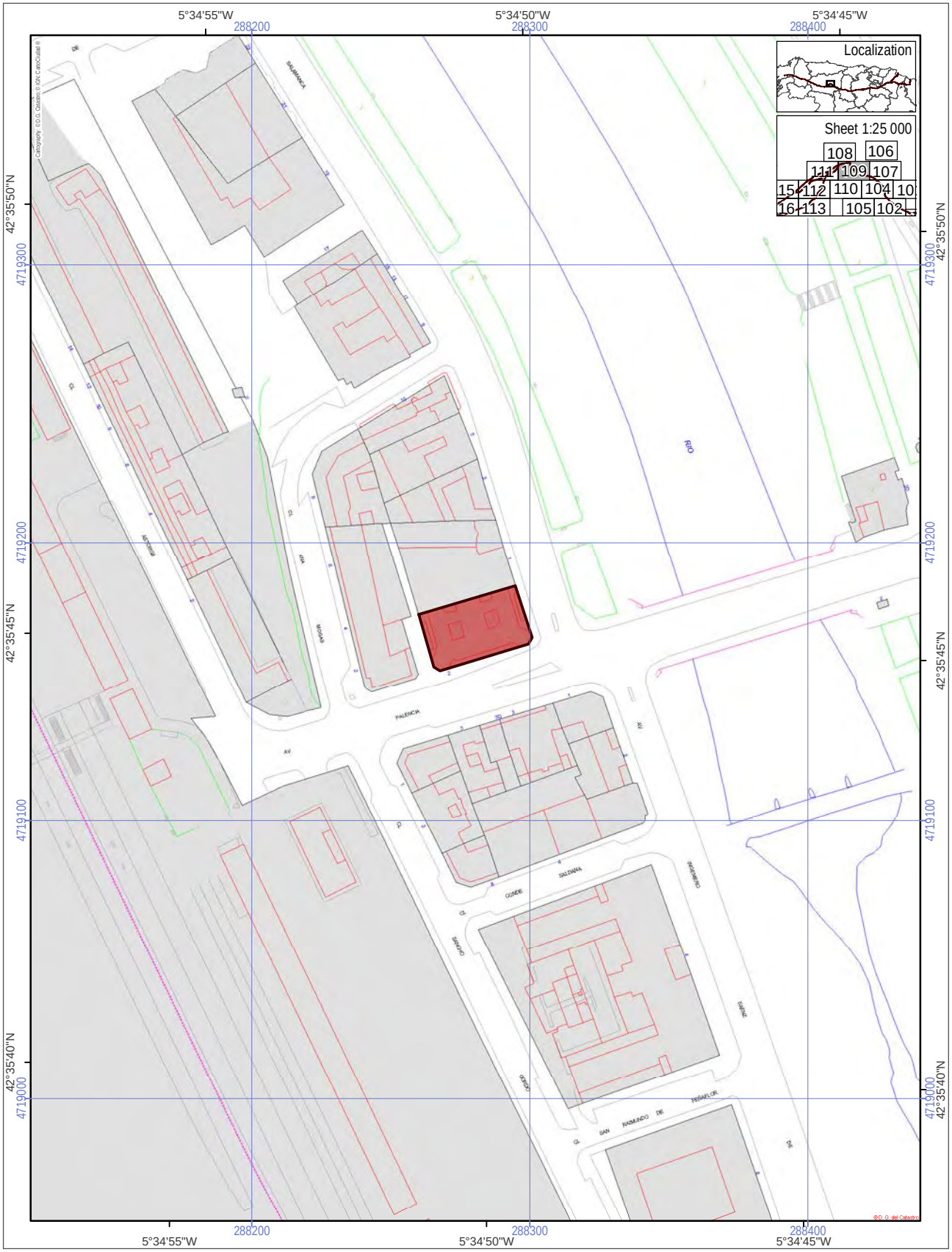

World Heritage Property
Route of Santiago de Compostela
Associated structures (0.0790 ha)
Buffer zone of the World Heritage Property

Scale 1:2 000

0 50 100 m

ETRS 1989, UTM Zone 30

N

ROUTE OF SANTIAGO DE COMPOSTELA. WORLD HERITAGE

2, Palencia street house [1655]

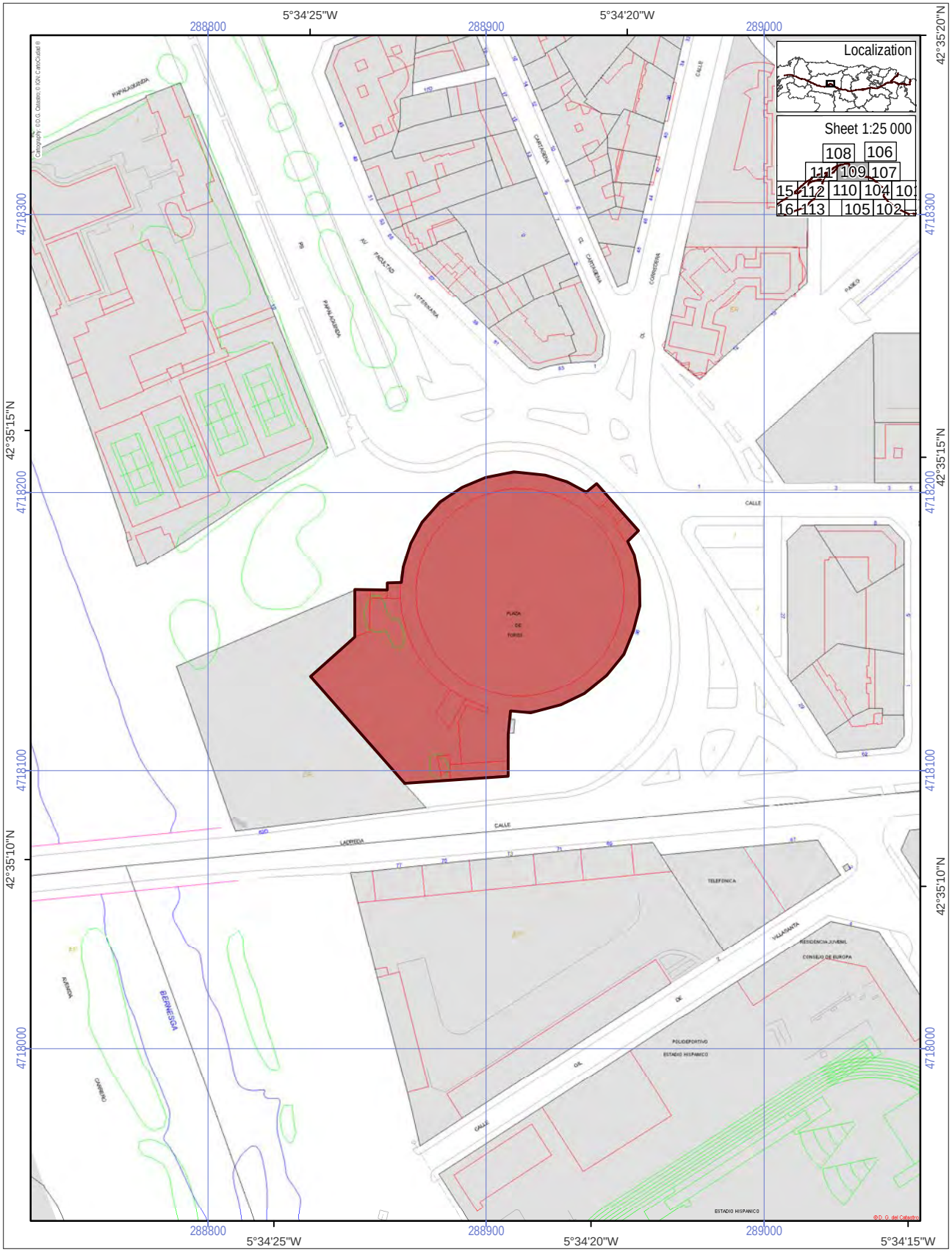

World Heritage Property
Route of Santiago de Compostela
Associated structures (0.8490 ha)
Buffer zone of the World Heritage Property

Scale 1:2 000
0 50 100 m
ETRS 1989, UTM Zone 30

N

ROUTE OF SANTIAGO DE COMPOSTELA. WORLD HERITAGE

Bullring [1656]

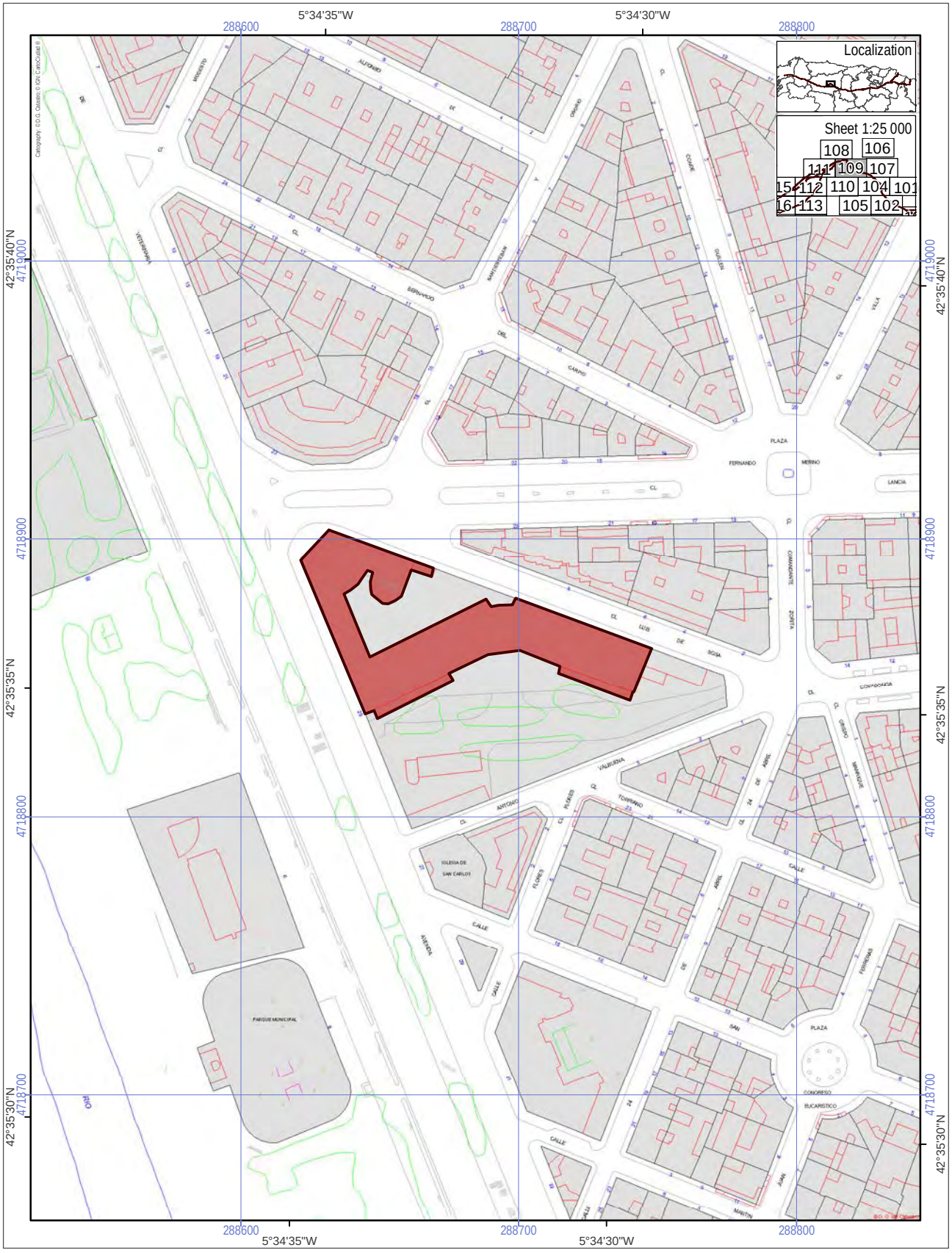

World Heritage Property
Route of Santiago de Compostela
Associated structures (0.3070 ha)
Buffer zone of the World Heritage Property

Scale 1:2 000
0 50 100 m
ETRS 1989, UTM Zone 30

N

ROUTE OF SANTIAGO DE COMPOSTELA. WORLD HERITAGE

Faculty of Veterinary [1657]

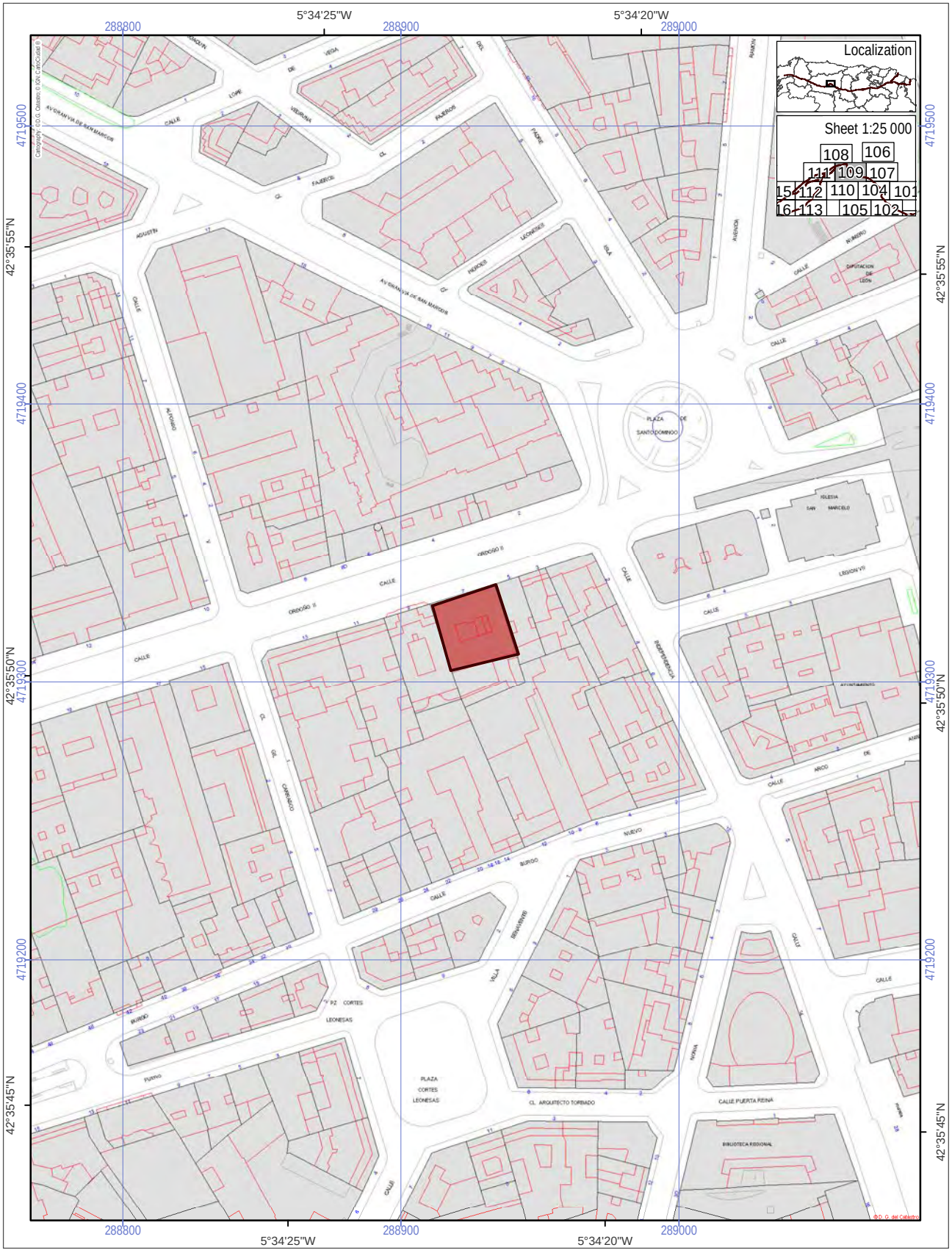

World Heritage Property
Route of Santiago de Compostela
Associated structures (0.0620 ha)
Buffer zone of the World Heritage Property

Scale 1:2 000
0 50 100 m
ETRS 1989, UTM Zone 30

N

ROUTE OF SANTIAGO DE COMPOSTELA. WORLD HERITAGE

Toldos L. Giralt Miro S.A. (Awning business) [1658]

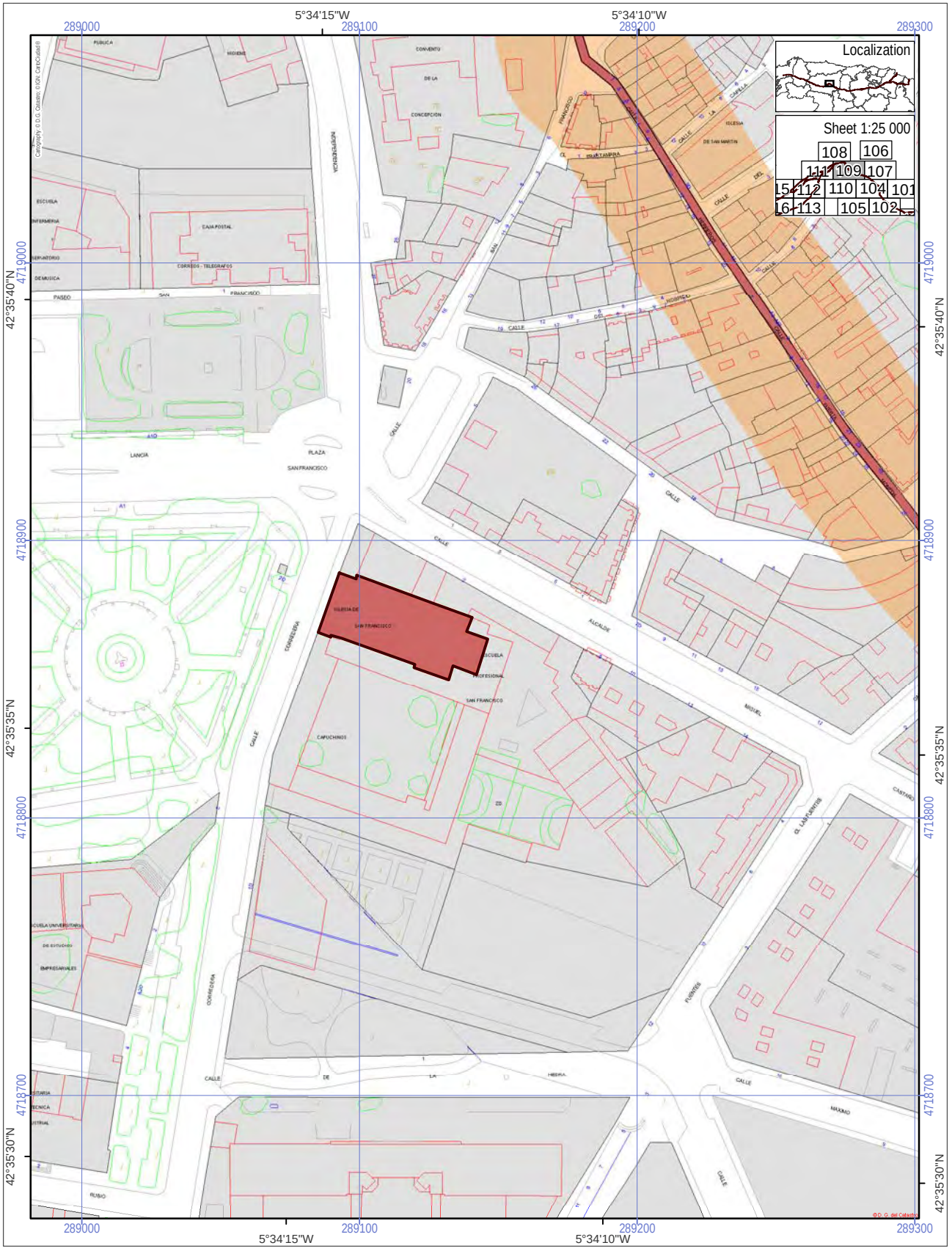

World Heritage Property
Route of Santiago de Compostela
Associated structures (0.1290 ha)
Buffer zone of the World Heritage Property

Scale 1:2 000
0
50
100 m
ETRS 1989, UTM Zone 30

N

ROUTE OF SANTIAGO DE COMPOSTELA. WORLD HERITAGE

Church of Capuchin Fathers [1659]

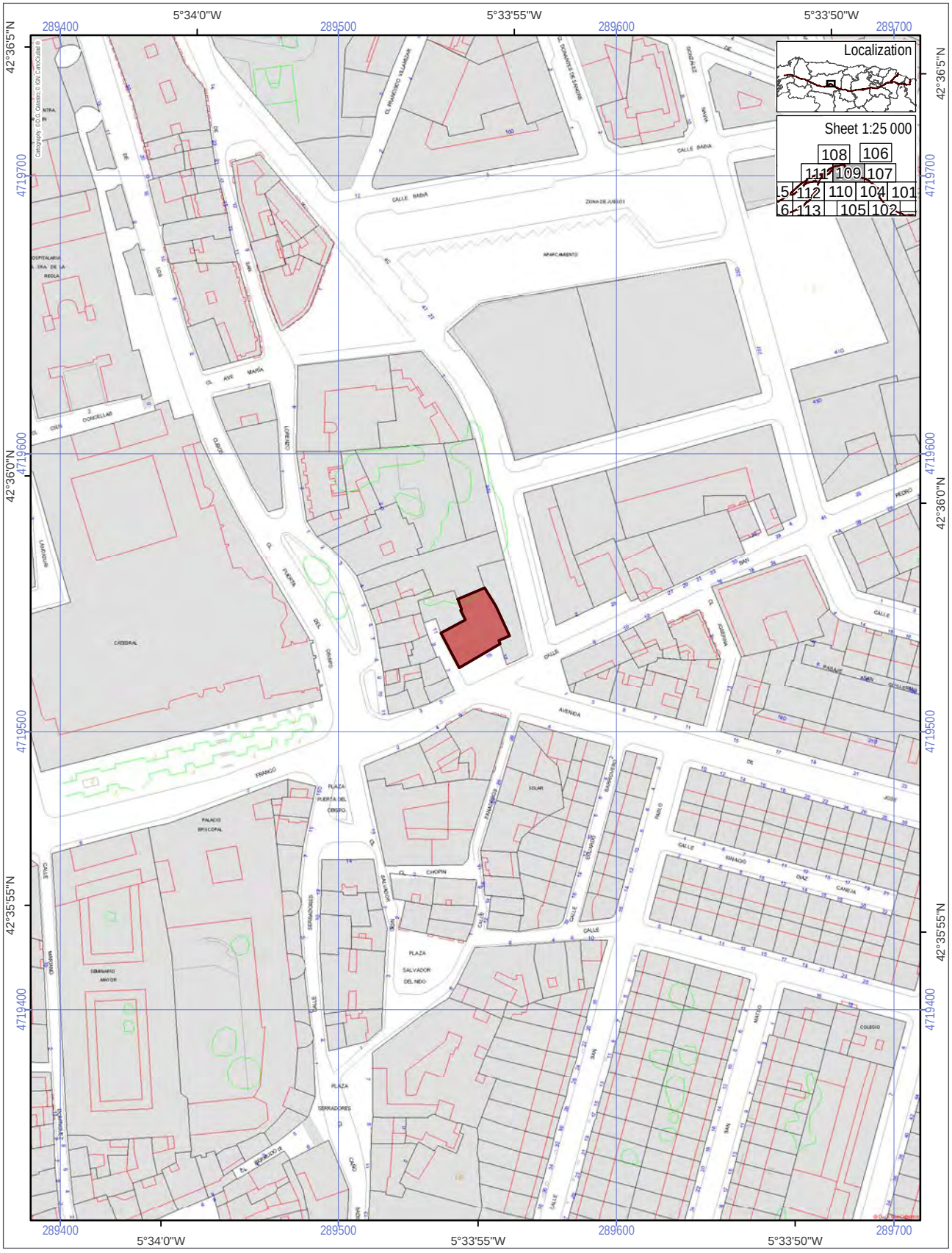

World Heritage Property
Route of Santiago de Compostela
Associated structures (0.0380 ha)
Buffer zone of the World Heritage Property

Scale 1:2 000
0 50 100 m
ETRS 1989, UTM Zone 30

N

ROUTE OF SANTIAGO DE COMPOSTELA. WORLD HERITAGE

Church of San Pedro de los Huertos [1660]

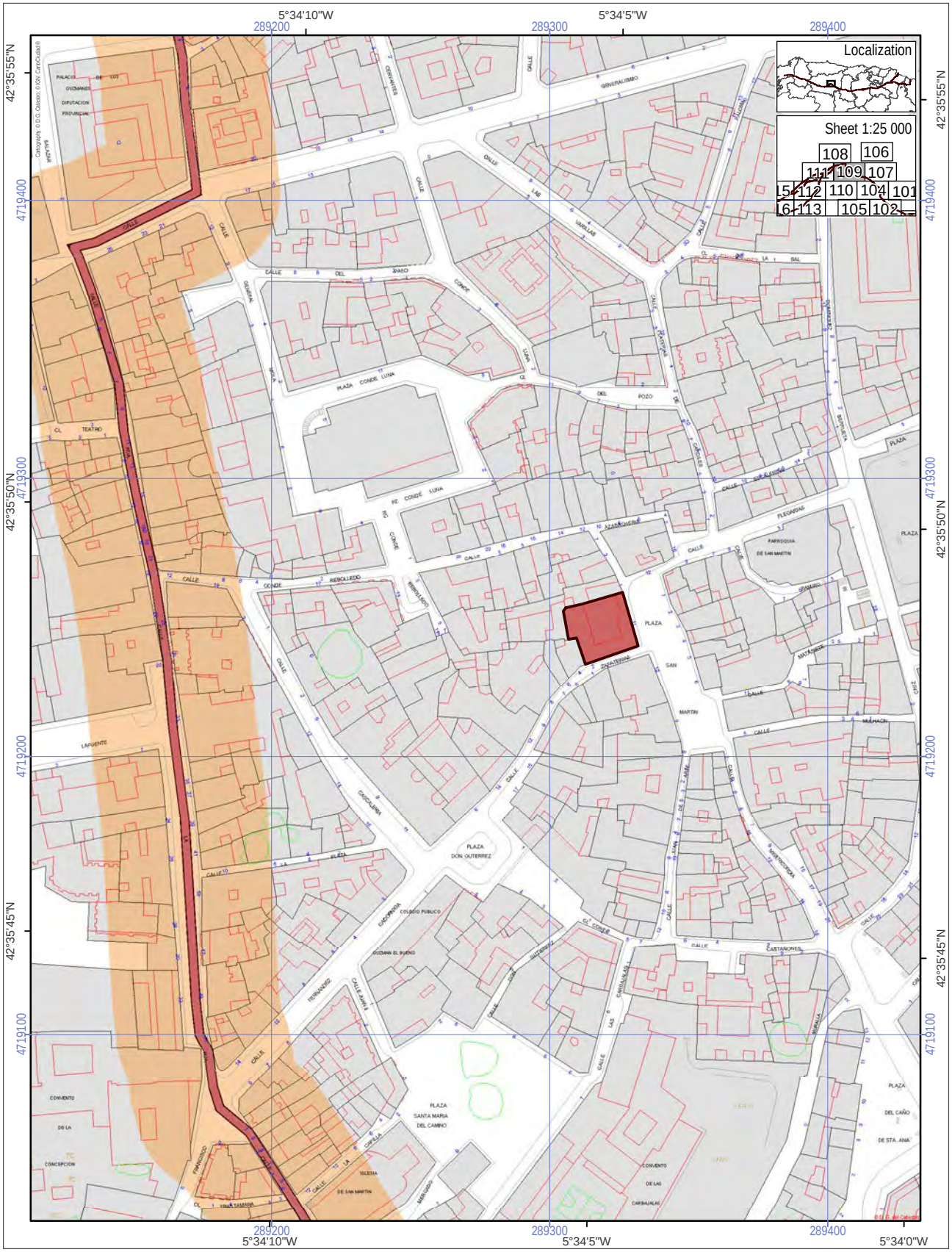

ROUTE OF SANTIAGO DE COMPOSTELA. WORLD HERITAGE

Butcher's exchange warehouse in San Martín square [1661]

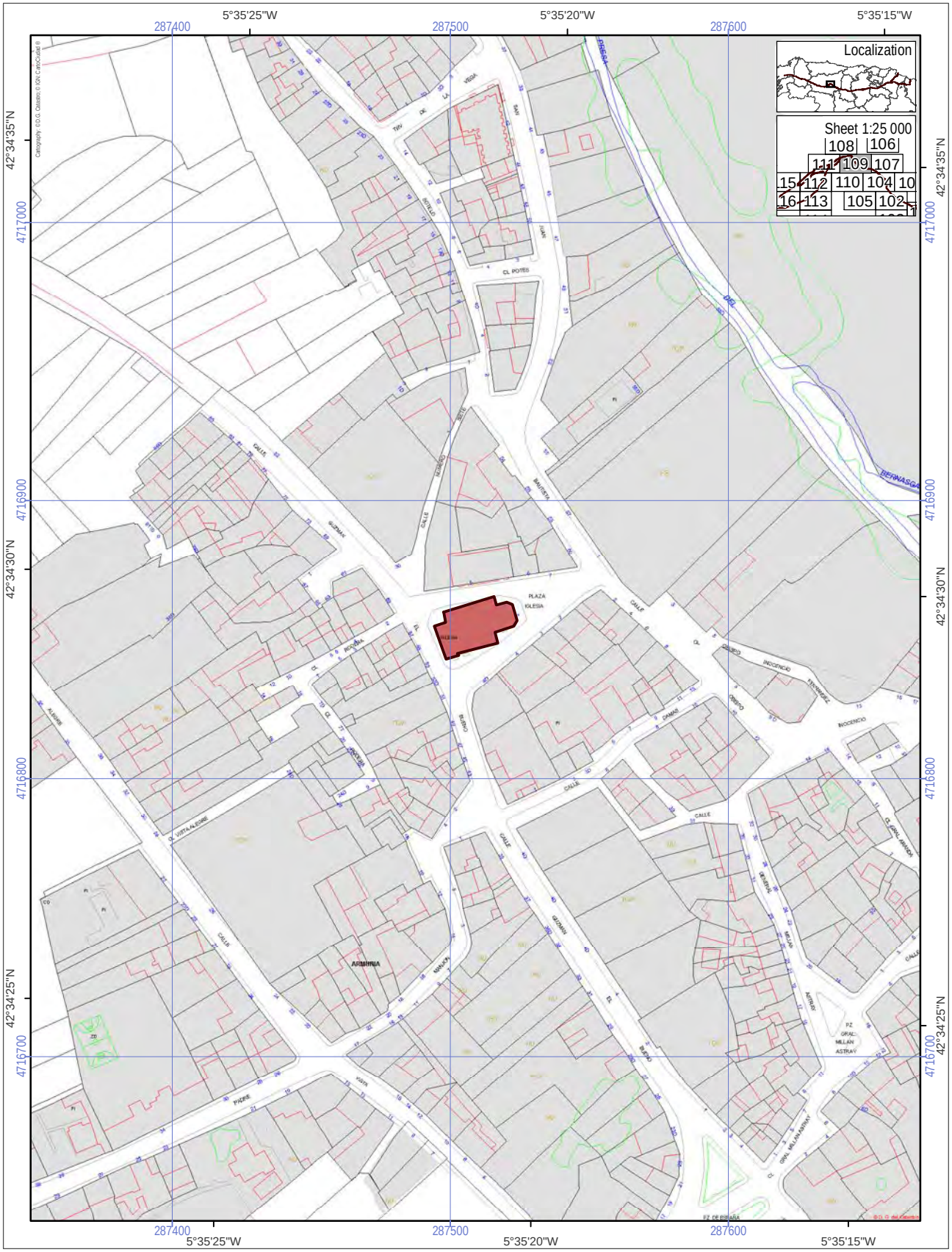

World Heritage Property
Route of Santiago de Compostela
Associated structures (0.0400 ha)
Buffer zone of the World Heritage Property

Scale 1:2 000
0 50 100 m
ETRS 1989, UTM Zone 30

N

ROUTE OF SANTIAGO DE COMPOSTELA. WORLD HERITAGE

Church of San Martín [1662]

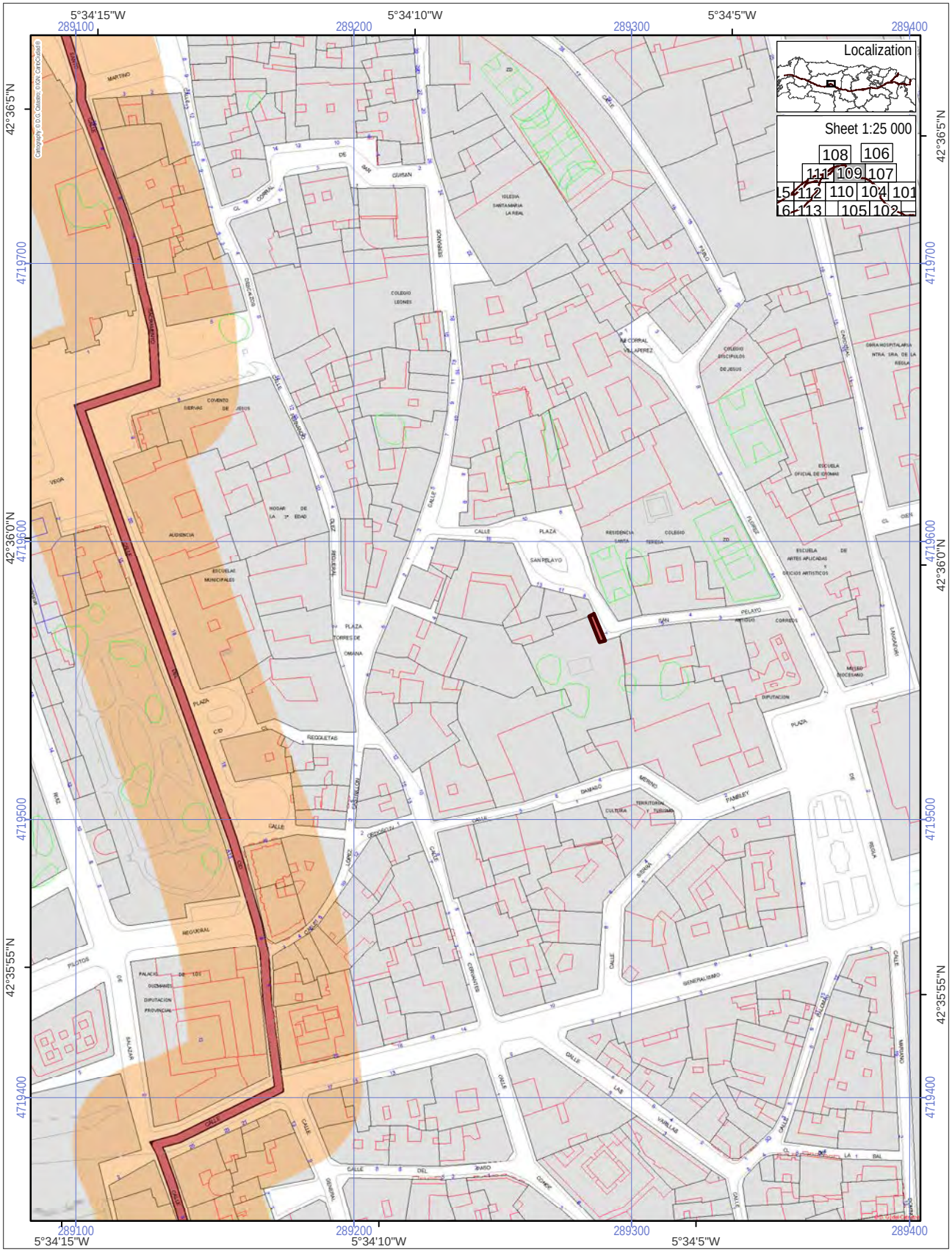

World Heritage Property
Route of Santiago de Compostela
Associated structures (0.0020 ha)
Buffer zone of the World Heritage Property

Scale 1:2 000
0 50 100 m
ETRS 1989, UTM Zone 30

N

ROUTE OF SANTIAGO DE COMPOSTELA. WORLD HERITAGE

7, San Pelayo street façade [1663]

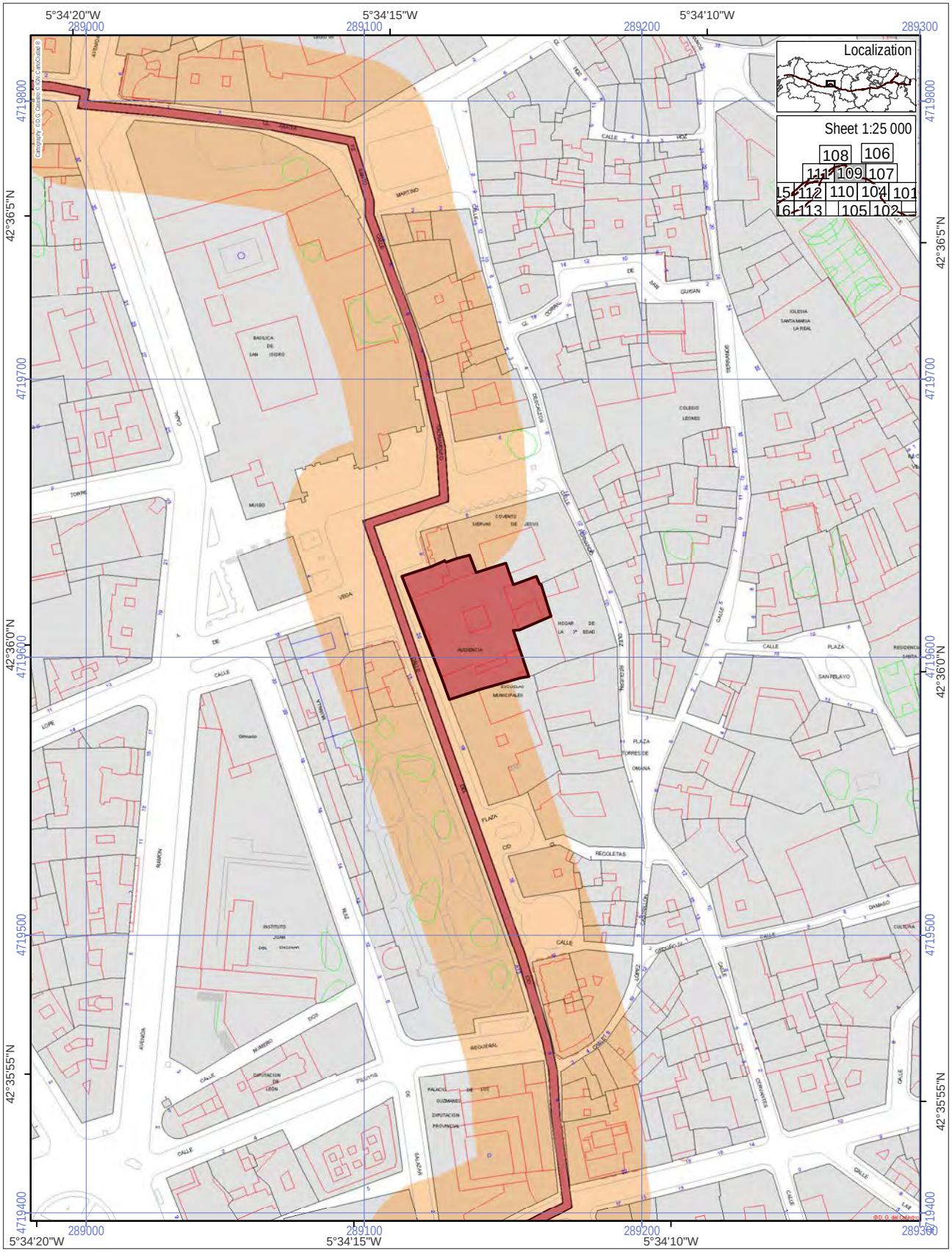

World Heritage Property
Route of Santiago de Compostela
Associated structures (0.1690 ha)
Buffer zone of the World Heritage Property

Scale 1:2 000
0 50 100 m

ETRS 1989, UTM Zone 30

N

ROUTE OF SANTIAGO DE COMPOSTELA. WORLD HERITAGE

Portada Reina County Court [1664]

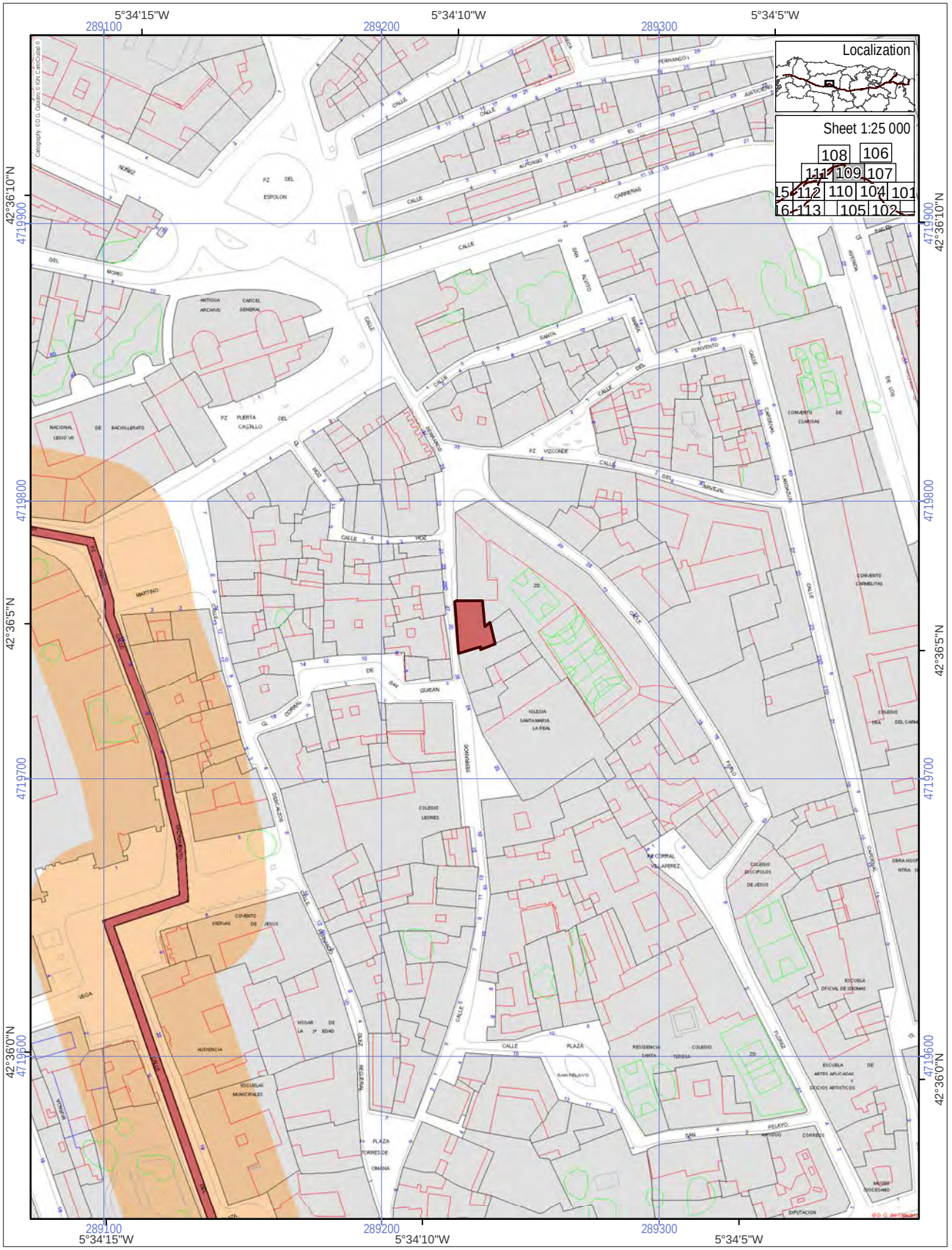

World Heritage Property
Route of Santiago de Compostela
Associated structures (0.0200 ha)
Buffer zone of the World Heritage Property

Scale 1:2 000
0
50
100 m
ETRS 1989, UTM Zone 30
N

ROUTE OF SANTIAGO DE COMPOSTELA. WORLD HERITAGE

House of Don Francisco del Rio Alonso [1665]

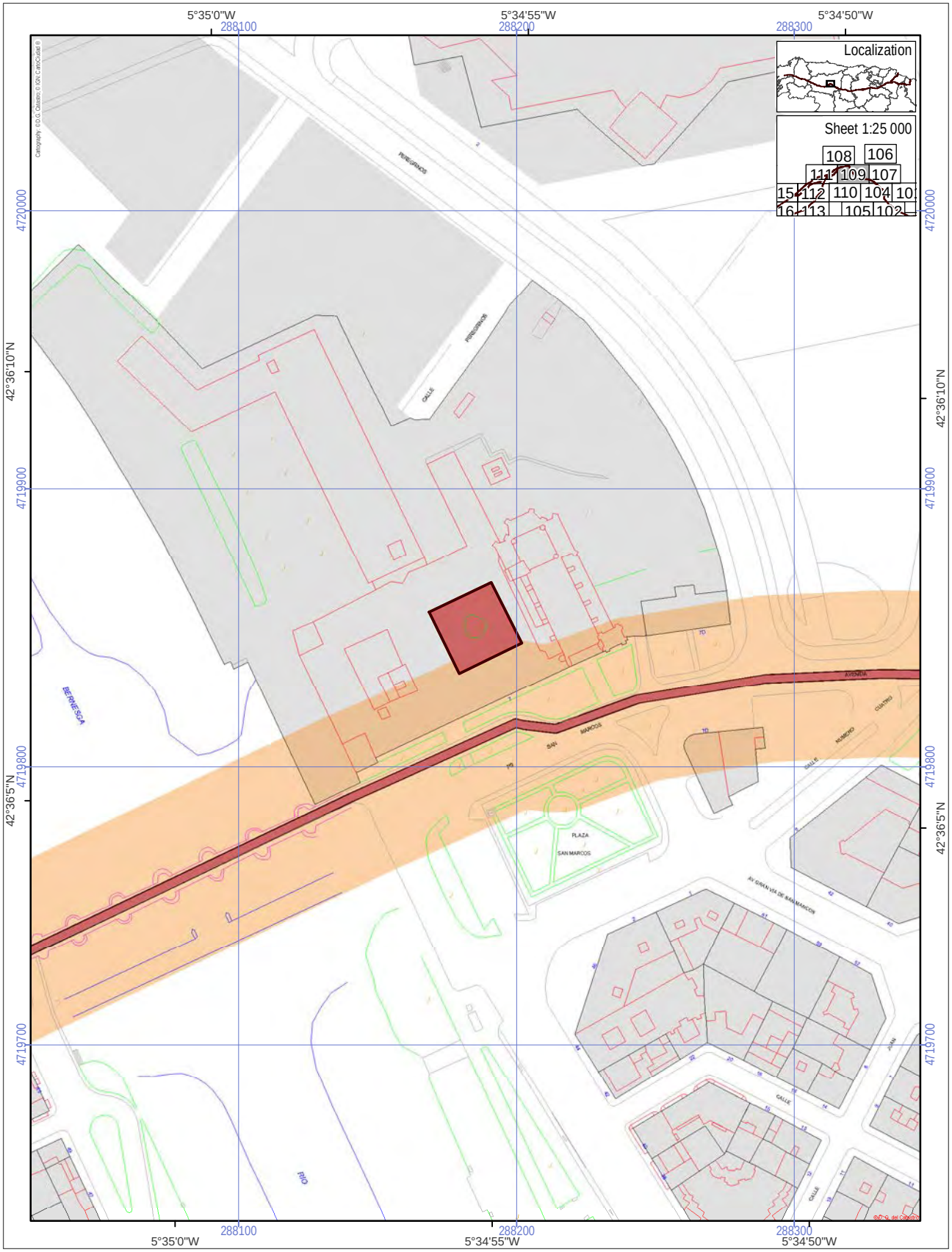

World Heritage Property
Route of Santiago de Compostela
Associated structures (0.0610 ha)
Buffer zone of the World Heritage Property

Scale 1:2 000
0 50 100 m
ETRS 1989, UTM Zone 30

N

ROUTE OF SANTIAGO DE COMPOSTELA. WORLD HERITAGE

Cloister of San Marcos [1666]

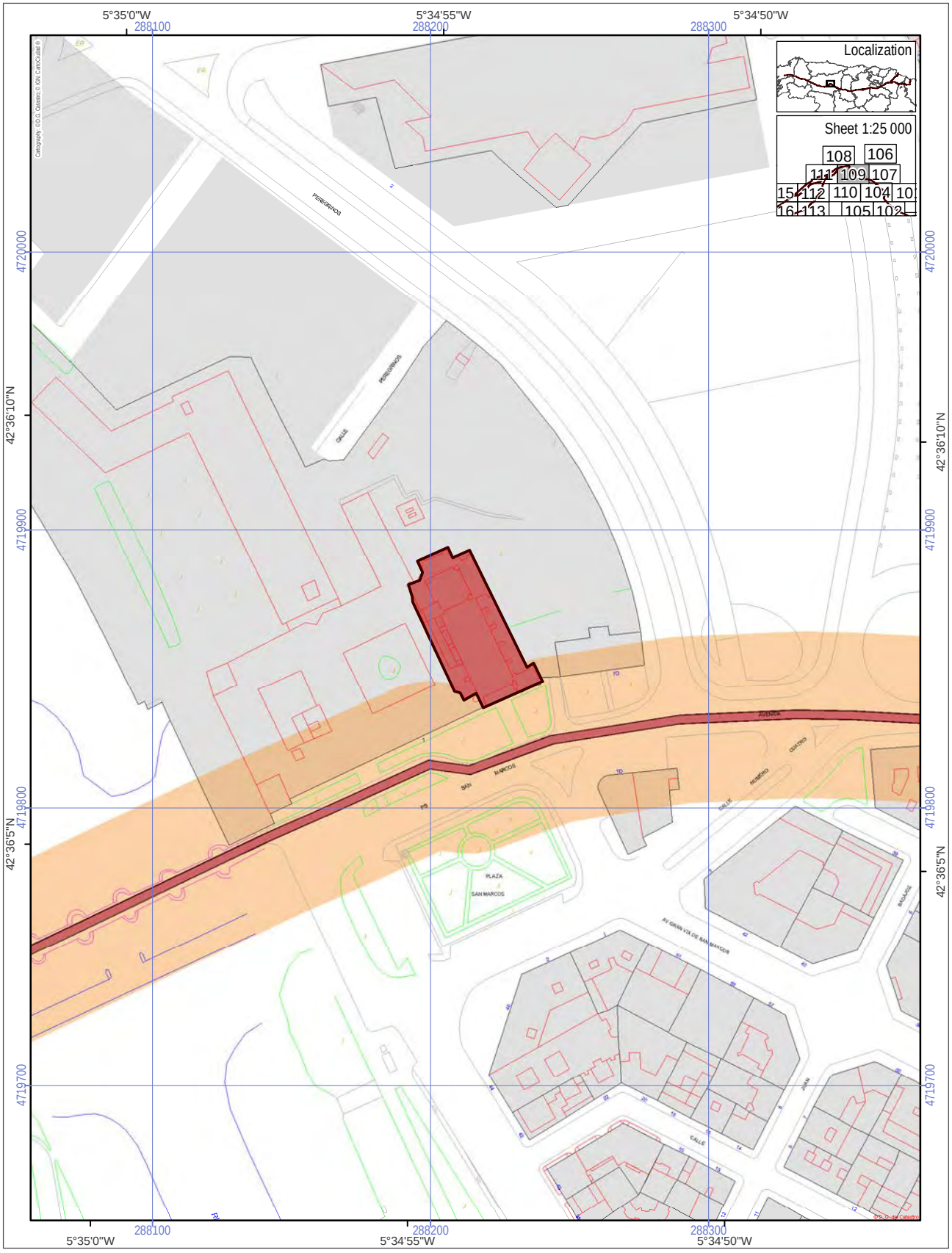

World Heritage Property
Route of Santiago de Compostela
Associated structures (0.1330 ha)
Buffer zone of the World Heritage Property

Scale 1:2 000
0 50 100 m
ETRS 1989, UTM Zone 30

N

ROUTE OF SANTIAGO DE COMPOSTELA. WORLD HERITAGE

Parish Church of San Marcos [1667]

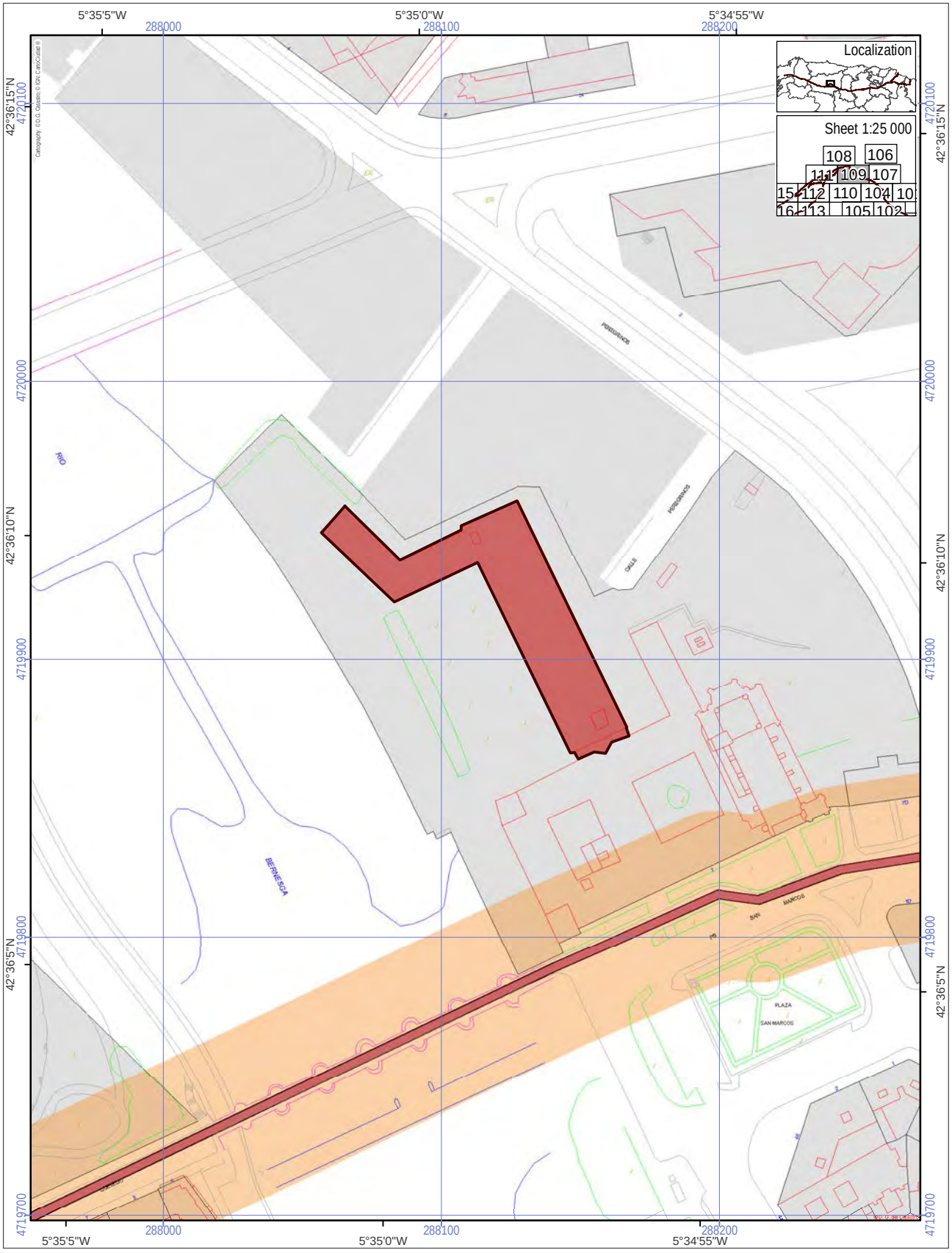

World Heritage Property
Route of Santiago de Compostela
Associated structures (0.2870 ha)
Buffer zone of the World Heritage Property

Scale 1:2 000
0 50 100 m
ETRS 1989, UTM Zone 30

N

ROUTE OF SANTIAGO DE COMPOSTELA. WORLD HERITAGE

Pilgrims' Hospital [1668]

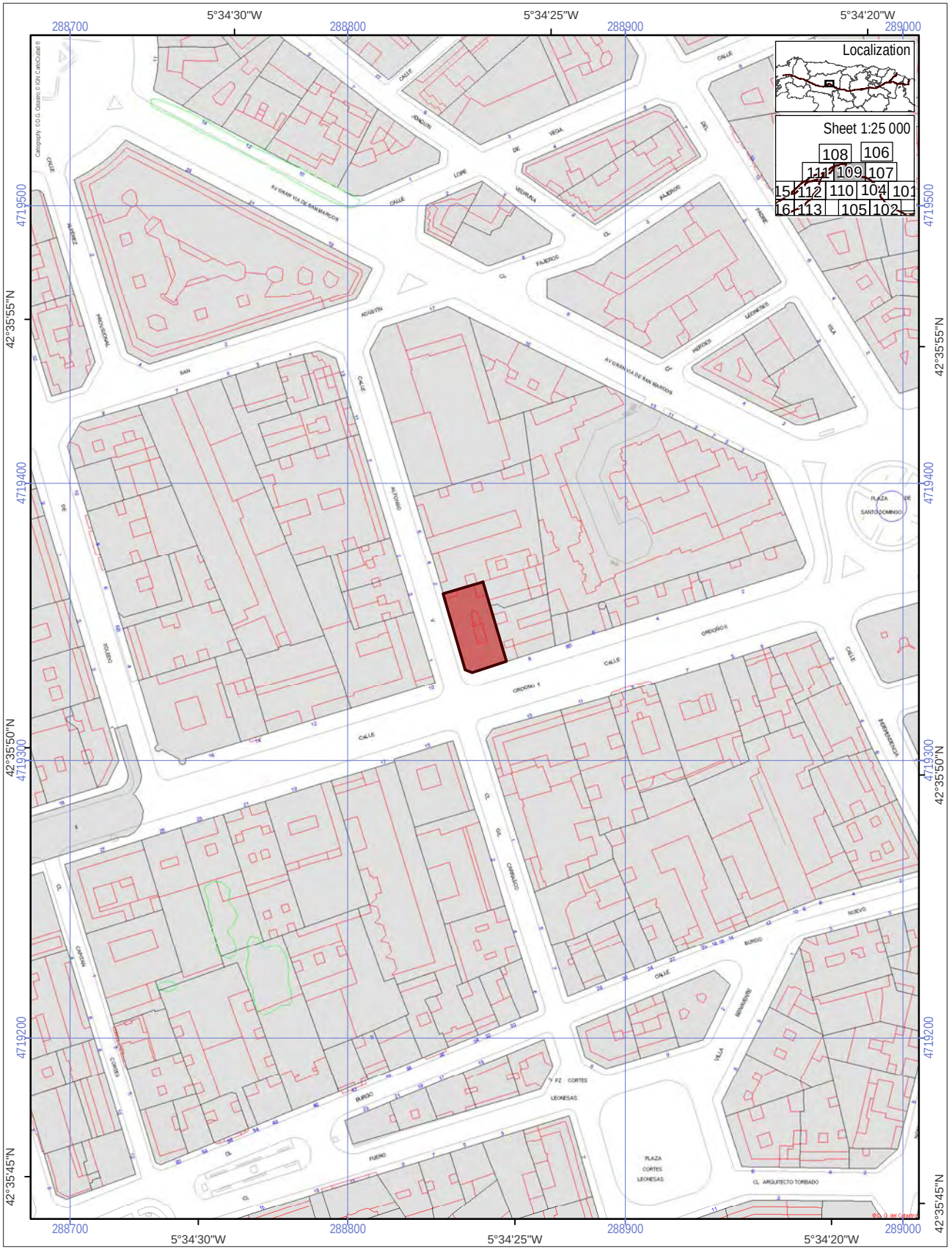

World Heritage Property
Route of Santiago de Compostela
Associated structures (0.0450 ha)
Buffer zone of the World Heritage Property

Scale 1:2 000
0 50 100 m
ETRS 1989, UTM Zone 30

N

ROUTE OF SANTIAGO DE COMPOSTELA. WORLD HERITAGE

Casa Luben [1669]

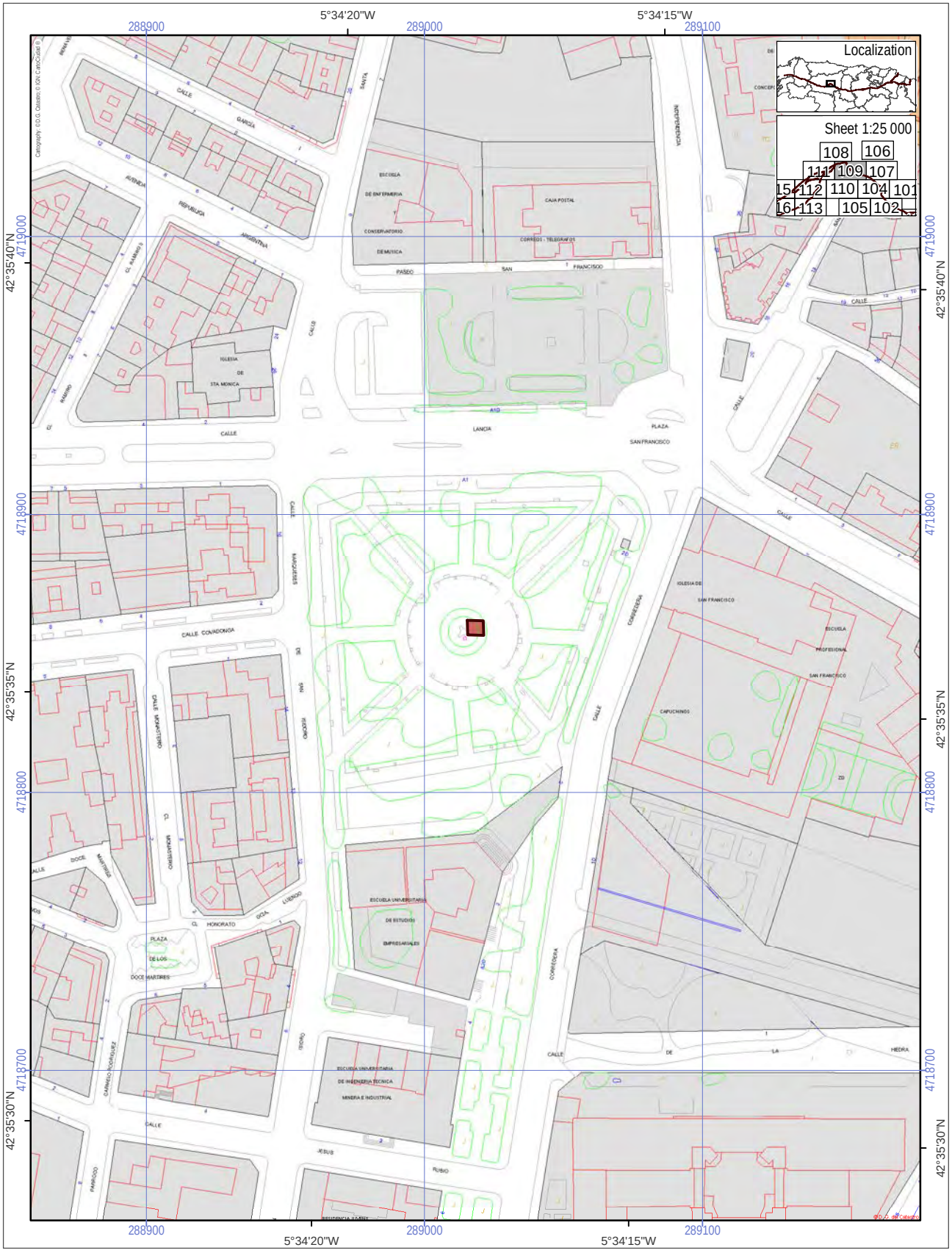

World Heritage Property
Route of Santiago de Compostela
Associated structures (0.0030 ha)
Buffer zone of the World Heritage Property

Scale 1:2 000

0 50 100 m

ETRS 1989, UTM Zone 30

N

ROUTE OF SANTIAGO DE COMPOSTELA. WORLD HERITAGE

Fountain of Neptune [1670]

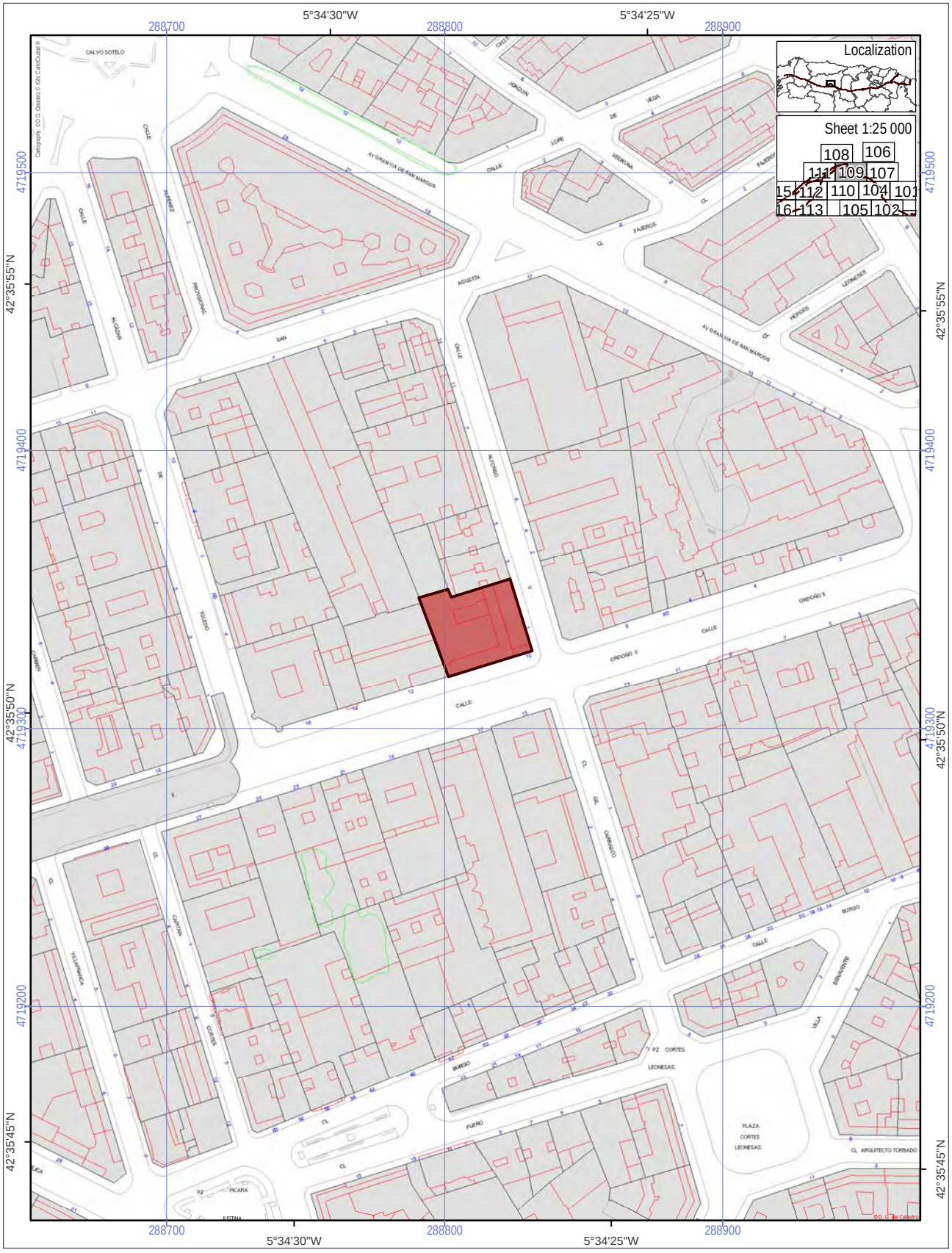

ROUTE OF SANTIAGO DE COMPOSTELA. WORLD HERITAGE

City hall [1671]

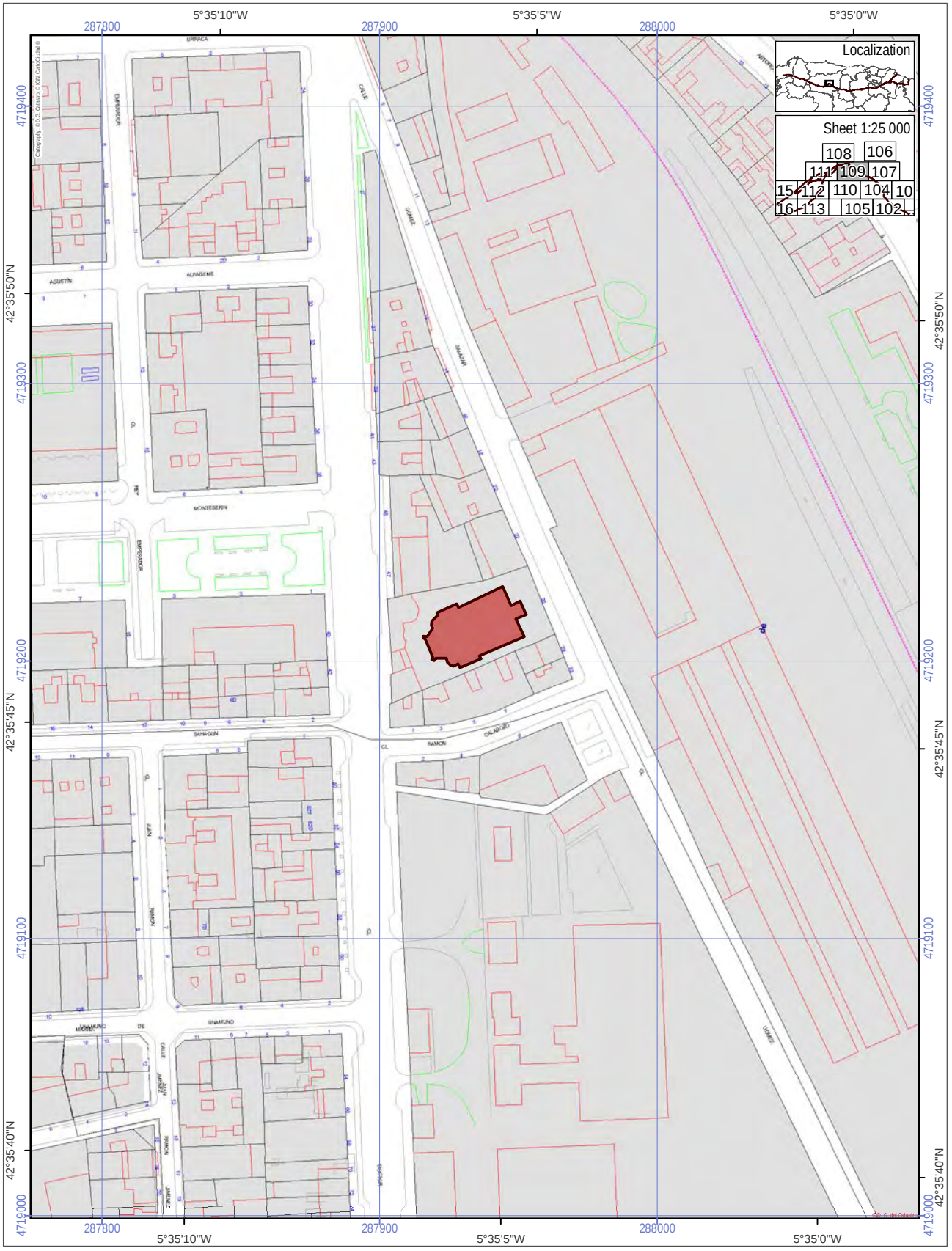

World Heritage Property
Route of Santiago de Compostela
Associated structures (0.0630 ha)
Buffer zone of the World Heritage Property

Scale 1:2 000
0 50 100 m
ETRS 1989, UTM Zone 30

N

ROUTE OF SANTIAGO DE COMPOSTELA. WORLD HERITAGE

Parish Church of San Francisco de la Vega [1672]

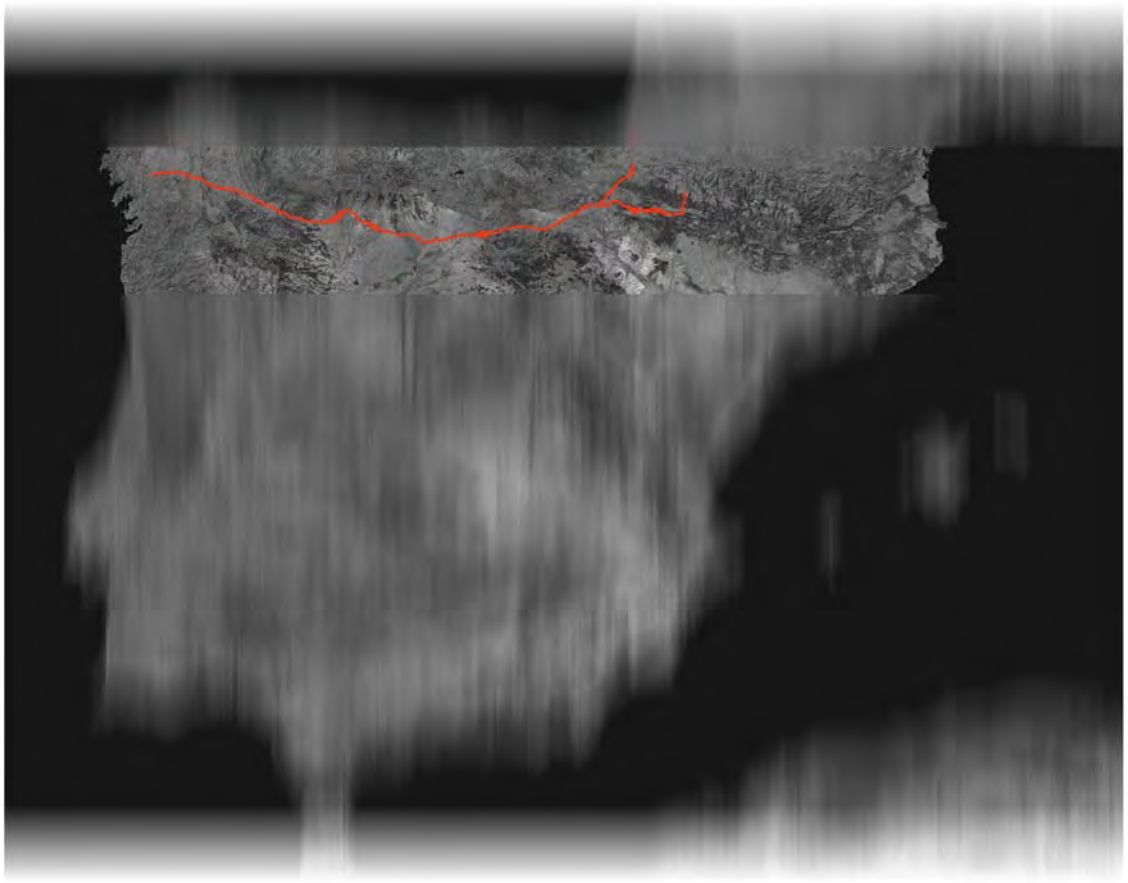

ROUTE OF SANTIAGO DE COMPOSTELA

(REF.: 669)

RETROSPECTIVE INVENTORY - ASSOCIATED COMPONENTS

Volume VI/VII: Castilla y León 3. León occidental

Consejo Jacobeo

MARCH | 2014

GENERAL INDEX

VOLUMES	CODES
I. Aragón: Huesca y Zaragoza	1 - 148
II. Navarra	149 - 526
III. La Rioja	527 - 610
IV. Castilla y León 1: Burgos	979 - 1 315
V. Castilla y León 2: Palencia, León oriental y León capital	1 316 - 1 672
VI. Castilla y León 3: León occidental	1 673 - 1 912
VII. Galicia: Lugo y A Coruña	611 - 978

VOLUME VI/VII: INDEX

Code	Name	Province	Municipality
1673	Church of Santo Tomás	León	San Andrés del Rabanedo
1674	Church of San Andrés	León	San Andrés del Rabanedo
1675	Parish Church of San Juan Bautista	León	San Andrés del Rabanedo
1676	Hermitage of Santiago Apóstol	León	San Andrés del Rabanedo
1677	Rambling house	León	San Andrés del Rabanedo
1678	Church of San Salvador	León	Valverde de la Virgen
1679	Church of San Andrés	León	Valverde de la Virgen
1680	Church of San Martín	León	Valverde de la Virgen
1681	Church of San Tirso	León	Valverde de la Virgen
1682	Church of Santa Engracia	León	Valverde de la Virgen
1683	Sanctuary of Our Lady Del Camino	León	Valverde de la Virgen
1684	Parish Church	León	Chozas de Abajo
1685	House	León	Chozas de Abajo
1686	Church of San Martín	León	Chozas de Abajo
1687	Church of the Immaculate Virgin	León	Chozas de Abajo
1688	Parish Church of San Martín	León	Chozas de Abajo
1689	Parish Church	León	Chozas de Abajo
1690	Church of San Juan	León	Villadangos del Páramo
1691	Parish Church	León	Villadangos del Páramo
1692	Bridge over the Orbigo River	León	Hospital de Órbigo
1693	Parish Church of San Juan	León	Hospital de Órbigo
1694	Manor house	León	Hospital de Órbigo
1695	Church of Virgen de la Presentación	León	Hospital de Órbigo
1696	Church of Santa María	León	Hospital de Órbigo
1697	Parish Church	León	Villares de Órbigo
1698	Church of Asunción	León	Villares de Órbigo
1699	Church of Santiago	León	Villares de Órbigo

Code	Name	Province	Municipality
1700	Church of Asunción	León	Villarejo de Órbigo
1701	Parish Church of San Juan Evangelista	León	Villarejo de Órbigo
1702	House	León	Villarejo de Órbigo
1703	Church of San Martín	León	Villarejo de Órbigo
1704	Parish Church of San Miguel	León	Villarejo de Órbigo
1705	Monastery of Santa María	León	Villarejo de Órbigo
1706	Church of San Justo	León	San Justo de la Vega
1707	Church of San Esteban	León	San Justo de la Vega
1708	Astorga	León	Astorga
1709	Archbishop's Palace	León	Astorga
1710	Santa María Cathedral	León	Astorga
1711	Roman Jail	León	Astorga
1712	City hall	León	Astorga
1713	10, Antonio González street house	León	Astorga
1714	Foncalada fountain	León	Astorga
1715	2, Cristo street house	León	Astorga
1716	8, De la Cruz street house	León	Astorga
1717	Convent of Santa Clara	León	Astorga
1718	Enfermeros Mártires de Somiedo street house	León	Astorga
1719	San Juan Hospital	León	Astorga
1720	Hospital De Las Cinco Llagas ('The five holy wounds' Hospital)	León	Astorga
1721	Parish Church of San Andrés	León	Astorga
1722	Church of Sancti Spiritus	León	Astorga
1723	Church of Virgin of Fátima	León	Astorga
1724	7, Ingeniero Eduardo Santa Marta street house	León	Astorga
1725	39, San Román road house	León	Astorga
1726	7, San Román road factory	León	Astorga
1727	5, Manuel Gullón street house	León	Astorga
1728	12, Manuel Gullón street houses	León	Astorga
1729	11, Manuel Gullón street houses	León	Astorga
1730	18-22, Manuel Gullón street houses	León	Astorga

Code	Name	Province	Municipality
1731	25-29, Manuel Gullón street houses	León	Astorga
1732	28, Manuel Gullón street houses	León	Astorga
1733	City Walls	León	Astorga
1734	25, Padre Blanco street house	León	Astorga
1735	1, Pío Gullón street house	León	Astorga
1736	10, Pío Gullón street house	León	Astorga
1737	23, Pío Gullón-García Prieto streets, emblazoned house	León	Astorga
1738	Recluta house dwelling	León	Astorga
1739	Church of Santa María	León	Astorga
1740	Church of San Bartolomé	León	Astorga
1741	2 and 3, San julián square house	León	Astorga
1742	11, Santocildes square house	León	Astorga
1743	5, Santocildes square house	León	Astorga
1744	7, Santocildes square house	León	Astorga
1745	6, Obispo Alcolea square house	León	Astorga
1746	Church of San Franciso	León	Astorga
1747	4, Porfirio López street house	León	Astorga
1748	25, Porfirio López street house	León	Astorga
1749	11, Rodríguez de Cela street house	León	Astorga
1750	21, Rodríguez de Cela street house	León	Astorga
1751	15, Rodríguez de Cela street house	León	Astorga
1752	7, Rodríguez de Cela street house	León	Astorga
1753	3, Rodríguez de Cela street house	León	Astorga
1754	2, San José de Mayo street house	León	Astorga
1755	8, San Pedro street house	León	Astorga
1756	14, Santa Lucía street house	León	Astorga
1757	19, Santa Lucía street house	León	Astorga
1758	4, Santa Colomba street house	León	Astorga
1759	11, Alonso Garrote street house	León	Astorga
1760	Seminary	León	Astorga
1761	Seminary	León	Astorga

Code	Name	Province	Municipality
1762	18, Sol street house	León	Astorga
1763	10, Travesía del Juzgado (Court Road) house	León	Astorga
1764	6, Santiago street emblazoned house	León	Astorga
1765	Encalada bridge	León	Astorga
1766	Castrillo de los Polvazales	León	Astorga
1767	Church of La Magdalena	León	Astorga
1768	Emblazoned house	León	Astorga
1769	Parish Church	León	Astorga
1770	Hermitage of 'Ecce Homo'	León	Astorga
1771	Church of San Esteban	León	Astorga
1772	Church Virgen de las Candelas	León	Astorga
1773	Parish Church San Roque	León	Brazuelo
1774	Parish Church of Santiago	León	Brazuelo
1775	Parish Church of Santa María Magdalena	León	Brazuelo
1776	Parish Church of Santiago	León	Brazuelo
1777	Parish Church of Santa Cruz	León	Brazuelo
1778	Parish Church	León	Brazuelo
1779	Parish Church of San Martín	León	Brazuelo
1780	Parish Church of San Pelayo	León	Brazuelo
1781	Parish Church of San Martín	León	Brazuelo
1782	San Martín de Agostedo	León	Santa Colomba de Somoza
1783	Santa Colomba de Somoza	León	Santa Colomba de Somoza
1784	Manor house patio	León	Santa Colomba de Somoza
1785	Parish Church of Santiago	León	Santa Colomba de Somoza
1786	Chapel of San José	León	Santa Colomba de Somoza
1787	Palace	León	Santa Colomba de Somoza
1788	Parish Church of Asunción	León	Santa Colomba de Somoza
1789	Rabanal del Camino	León	Santa Colomba de Somoza
1790	Parish Church	León	Santa Colomba de Somoza
1791	Parish Church	León	Molinaseca
1792	The Trout fountain	León	Molinaseca

Code	Name	Province	Municipality
1793	El Acebo	León	Molinaseca
1794	Hermitage of San Roque	León	Molinaseca
1795	Emblazoned house	León	Molinaseca
1796	Rural houses	León	Molinaseca
1797	Balboa Palace	León	Molinaseca
1798	Pilgrims' bridge	León	Molinaseca
1799	Sanctuary of Las Angustias	León	Molinaseca
1800	Parish Church of San Nicolás	León	Molinaseca
1801	Onamio	León	Molinaseca
1802	Parish Church	León	Molinaseca
1803	Parish Church	León	Molinaseca
1804	Church of Santa Eulalia	León	Molinaseca
1805	Parish Church	León	Molinaseca
1806	Castle	León	Ponferrada
1807	Church of Santo Tomás	León	Ponferrada
1808	Church of Santa María de Vizbayo	León	Ponferrada
1809	Ponferrada	León	Ponferrada
1810	Boeza bridge	León	Ponferrada
1811	Mayor street emblazoned house	León	Ponferrada
1812	Church of San Andrés	León	Ponferrada
1813	Church of San Antonio	León	Ponferrada
1814	Convent of Conceptionist Order	León	Ponferrada
1815	Sanctuary of Virgin de la Encina	León	Ponferrada
1816	Hermitage of the Christ	León	Ponferrada
1817	Parish Church of San Jorge (St. George)	León	Ponferrada
1818	Church of San Andrés	León	Ponferrada
1819	Hermitage of the Christ	León	Ponferrada
1820	Parish Church of San Lorenzo	León	Ponferrada
1821	Emblazoned house	LEÓN	Ponferrada
1822	Parish Church of El Salvador	León	Ponferrada
1823	Parish Church of Santa María	León	Ponferrada

Code	Name	Province	Municipality
1824	Manor house	León	Ponferrada
1825	Campo	León	Ponferrada
1826	Rambling house	León	Ponferrada
1827	Parish Church of San Esteban	León	Ponferrada
1828	Church of Our Lady of Refuge	León	Ponferrada
1829	Parish Church of San Pedro	León	Ponferrada
1830	Parish Church of San Andrés	León	Ponferrada
1831	City hall	León	Ponferrada
1832	19, De las Heras square house	León	Ponferrada
1833	Tower of the clock	León	Ponferrada
1834	Old prison	León	Ponferrada
1835	Schools building	León	Ponferrada
1836	Modernist house	León	Ponferrada
1837	House - Palace	León	Ponferrada
1838	Parish Church	León	Ponferrada
1839	Parish Church of Asunción	León	Ponferrada
1840	Church of San juan	León	Camponaraya
1841	Parish Church of Santa Leocadia	León	Camponaraya
1842	Castro de Ventosa archaeological site	León	Cacabelos
1843	Parish Church	León	Cacabelos
1844	Pilgrims' bridge	León	Cacabelos
1845	Angustias street house	León	Cacabelos
1846	Parish Church	León	Cacabelos
1847	Santa María street sector	León	Cacabelos
1848	Parish Church of Santa Colomba	León	Cacabelos
1849	6, Rinconada de las Harinas street emblazoned house	León	Villafranca del Bierzo
1850	6, Yedra street manor house	León	Villafranca del Bierzo
1851	Cellar in an old convent	León	Villafranca del Bierzo
1852	15-17, Papa Pío square house	León	Villafranca del Bierzo
1853	House	León	Villafranca del Bierzo
1854	1-2, Jesús Adrián street house	León	Villafranca del Bierzo

Code	Name	Province	Municipality
1855	La Charola House	León	Villafranca del Bierzo
1856	Agricultural Extension Office	León	Villafranca del Bierzo
1857	56, Del Agua street house	León	Villafranca del Bierzo
1858	64, Del Agua street tower-house	León	Villafranca del Bierzo
1859	Convent of La Anunciada	León	Villafranca del Bierzo
1860	Castle	León	Villafranca del Bierzo
1861	1, Del Agua street house	León	Villafranca del Bierzo
1862	3, Del Agua street house	León	Villafranca del Bierzo
1863	21, Del Agua street house	León	Villafranca del Bierzo
1864	48, Del Agua street house	León	Villafranca del Bierzo
1865	40, Del Agua street house	León	Villafranca del Bierzo
1866	31, Del Agua street house	León	Villafranca del Bierzo
1867	Palace of Torquemada	León	Villafranca del Bierzo
1868	Chapel of San Juan	León	Villafranca del Bierzo
1869	Palace of the Marquis of Villafranca	León	Villafranca del Bierzo
1870	Popular house	León	Villafranca del Bierzo
1871	Bridge on road to Corullón	León	Villafranca del Bierzo
1872	11, Del Agua street emblazoned house	León	Villafranca del Bierzo
1873	15, Del Agua street emblazoned house	León	Villafranca del Bierzo
1874	Convent of San josé's Church	León	Villafranca del Bierzo
1875	Parish Church	León	Villafranca del Bierzo
1876	Parish Church	León	Villafranca del Bierzo
1877	Parish Church of San Pelayo	León	Villafranca del Bierzo
1878	Parish Church of Nuestra Señora de la Asunción	León	Villafranca del Bierzo
1879	Church of Santa María	León	Villafranca del Bierzo
1880	Parish Church of San Justo	León	Villafranca del Bierzo
1881	Hermitage	León	Villafranca del Bierzo
1882	House with coat of arms	León	Villafranca del Bierzo
1883	Parish Church of Santiago	León	Villafranca del Bierzo
1884	Church of San Franciso	León	Villafranca del Bierzo
1885	Convent of the Paul Mission. Church of San Nicolás	León	Villafranca del Bierzo

Code	Name	Province	Municipality
1886	Collegiate of Santa María	León	Villafranca del Bierzo
1887	Church of San Fiz de Visonia	León	Villafranca del Bierzo
1888	Villafranca del Bierzo	León	Villafranca del Bierzo
1889	Palloza or Teito (pre-Roman circular houses or huts of Celtic origin)	León	Villafranca del Bierzo
1890	Horreo (traditional granary) and Palloza (traditional house)	León	Villafranca del Bierzo
1891	Horreo and Palloza	León	Villafranca del Bierzo
1892	Horreo and palloza	León	Villafranca del Bierzo
1893	Horreo and palloza	León	Villafranca del Bierzo
1894	Horreo and palloza	León	Villafranca del Bierzo
1895	Horreo and palloza	León	Villafranca del Bierzo
1896	Hut, or palloza	León	Villafranca del Bierzo
1897	Manor house	León	Villafranca del Bierzo
1898	Manor house	León	Villafranca del Bierzo
1899	Horreo and Palloza in Barrio Alto neighbourhood	León	Villafranca del Bierzo
1900	Paradaseca - Valley	León	Villafranca del Bierzo
1901	Paradaseca	León	Villafranca del Bierzo
1902	Parish Church	León	Villafranca del Bierzo
1903	Palloza or hut	León	Trabadelo
1904	Parish Church of Virgen de los Dolores	León	Trabadelo
1905	Parish Church	León	Trabadelo
1906	Church of San Andrés	León	Vega de Valcarce
1907	Parish Church	León	Vega de Valcarce
1908	Parish Church	León	Vega de Valcarce
1909	Parish Church of San Juan	León	Vega de Valcarce
1910	Parish Church	León	Vega de Valcarce
1911	Castle of Sarracín	León	Vega de Valcarce
1912	Church of San Juan Bautista	León	Vega de Valcarce

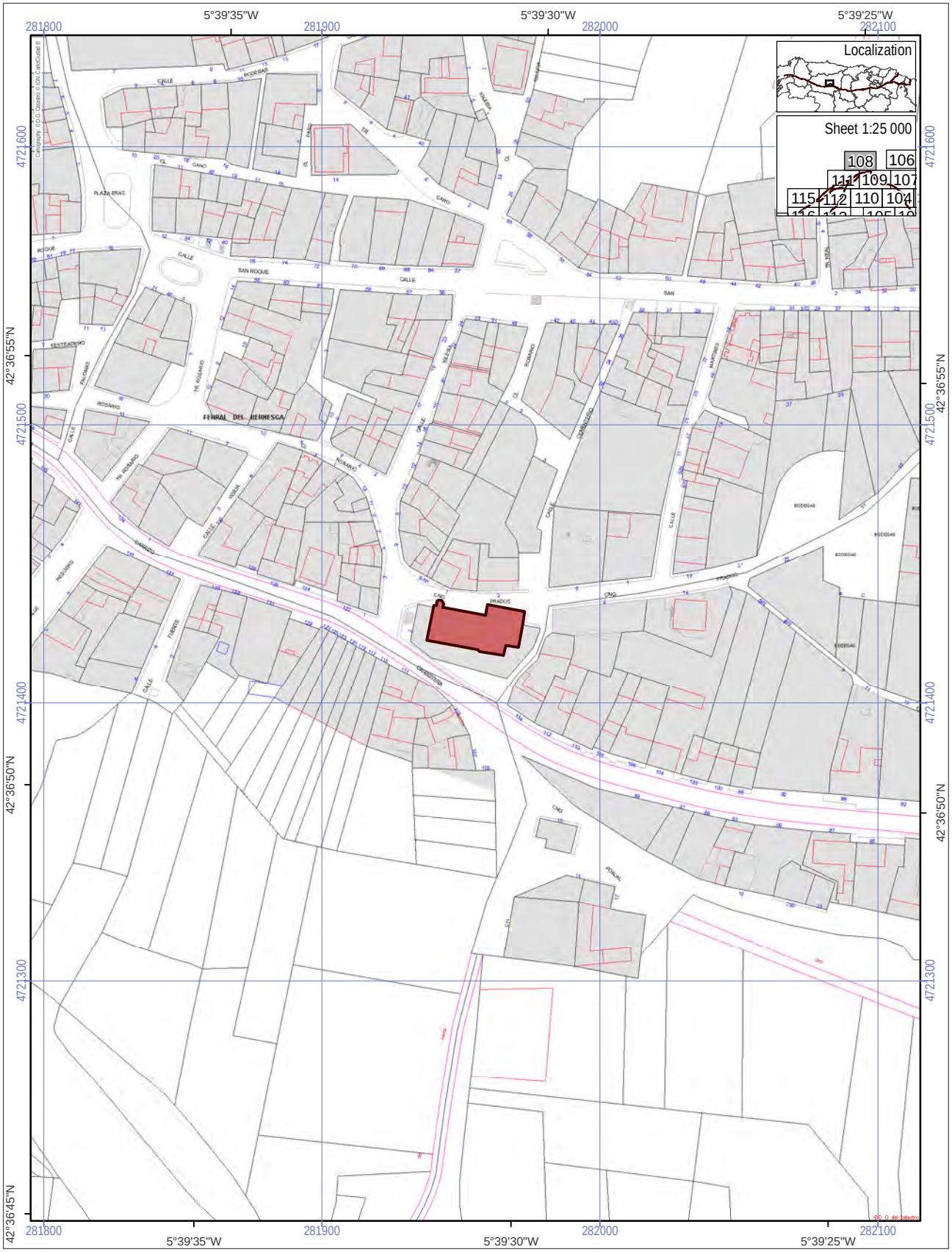

World Heritage Property
Route of Santiago de Compostela
Associated structures (0.0460 ha)
Buffer zone of the World Heritage Property

Scale 1:2 000
0 50 100 m
ETRS 1989, UTM Zone 30

N

ROUTE OF SANTIAGO DE COMPOSTELA. WORLD HERITAGE

Church of Santo Tomás [1673]

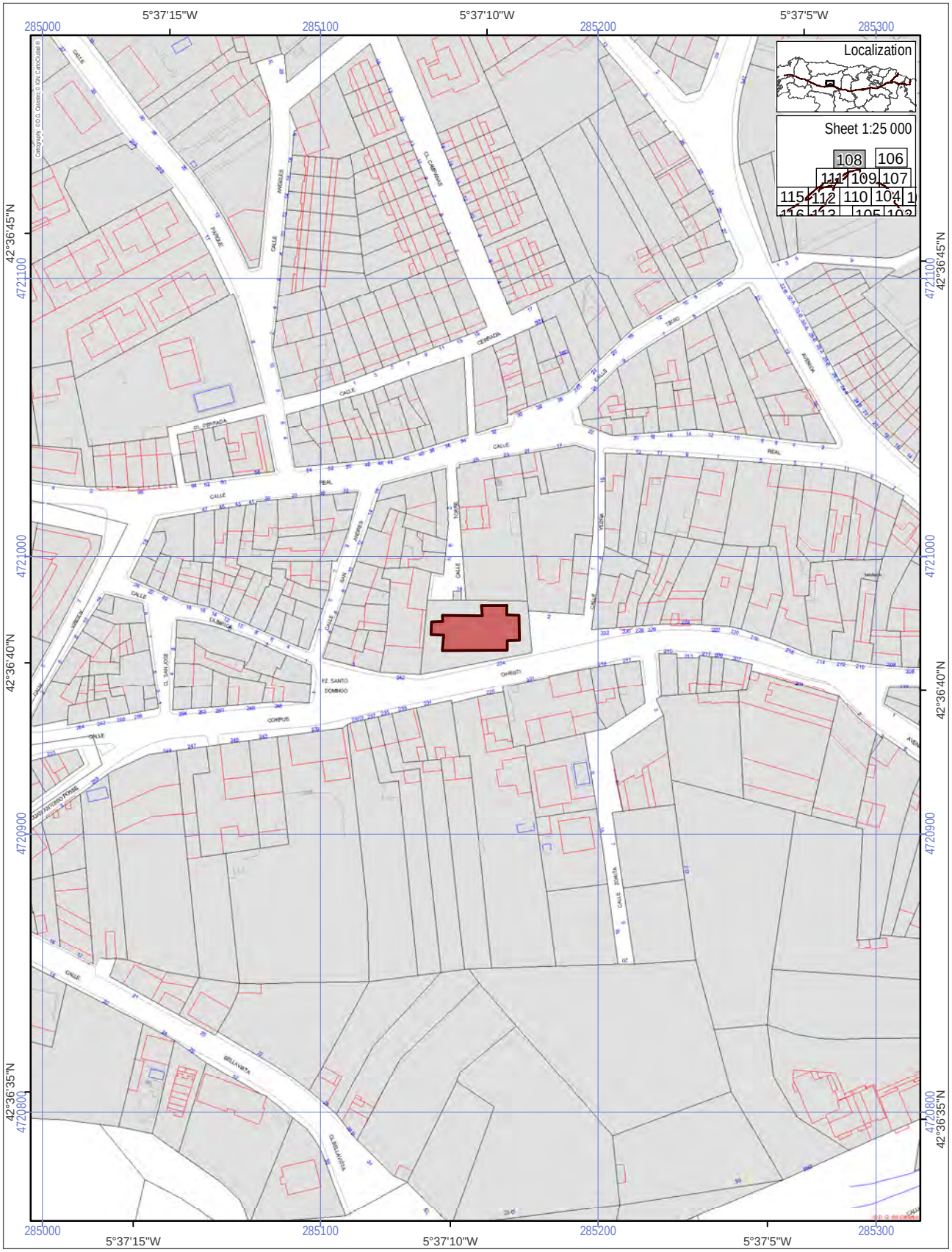

World Heritage Property
Route of Santiago de Compostela
Associated structures (0.0380 ha)
Buffer zone of the World Heritage Property

Scale 1:2 000
0 50 100 m
ETRS 1989, UTM Zone 30

N

ROUTE OF SANTIAGO DE COMPOSTELA. WORLD HERITAGE

Church of San Andrés [1674]

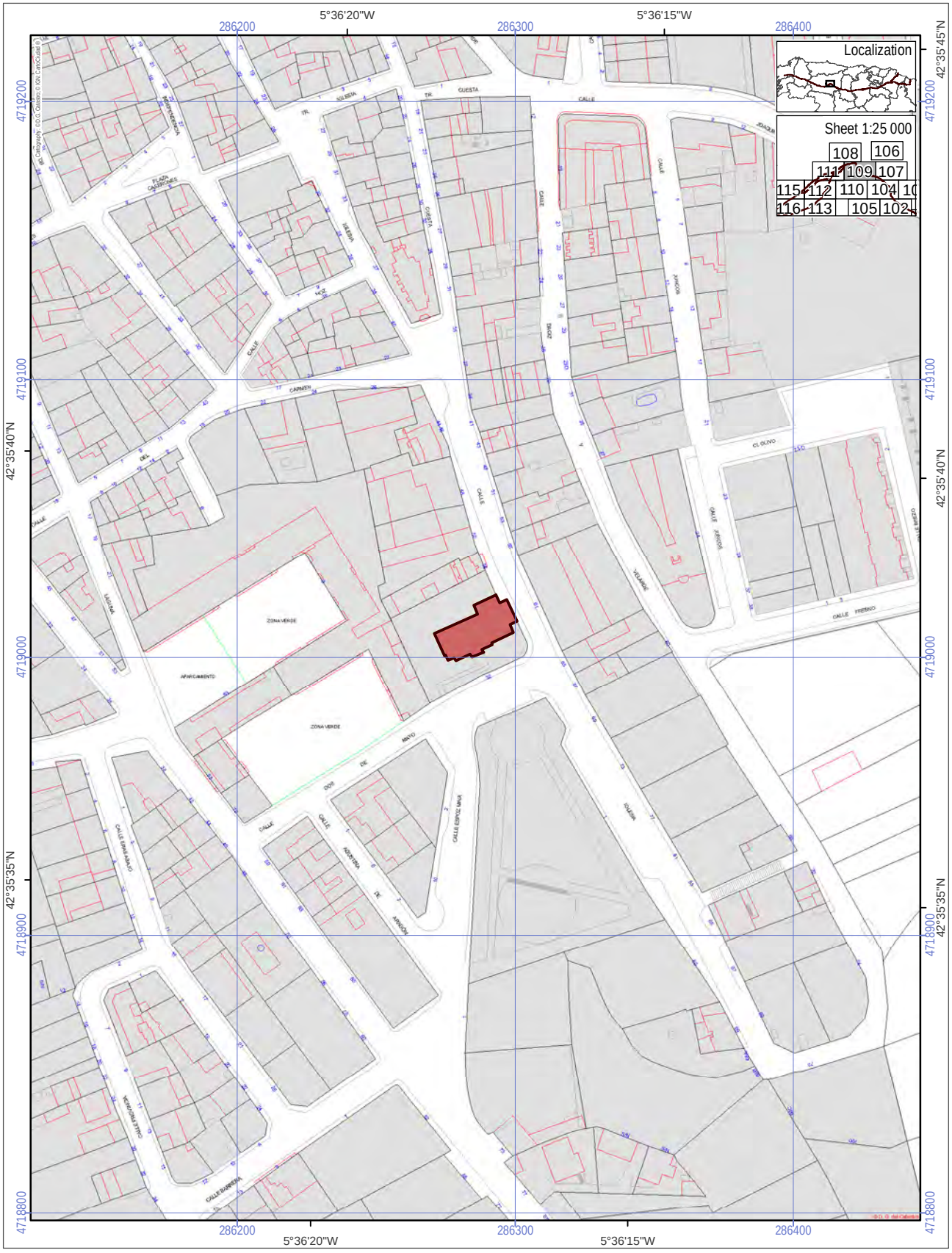

World Heritage Property
Route of Santiago de Compostela
Associated structures (0.0360 ha)
Buffer zone of the World Heritage Property

ROUTE OF SANTIAGO DE COMPOSTELA. WORLD HERITAGE

Parish Church of San Juan Bautista [1675]

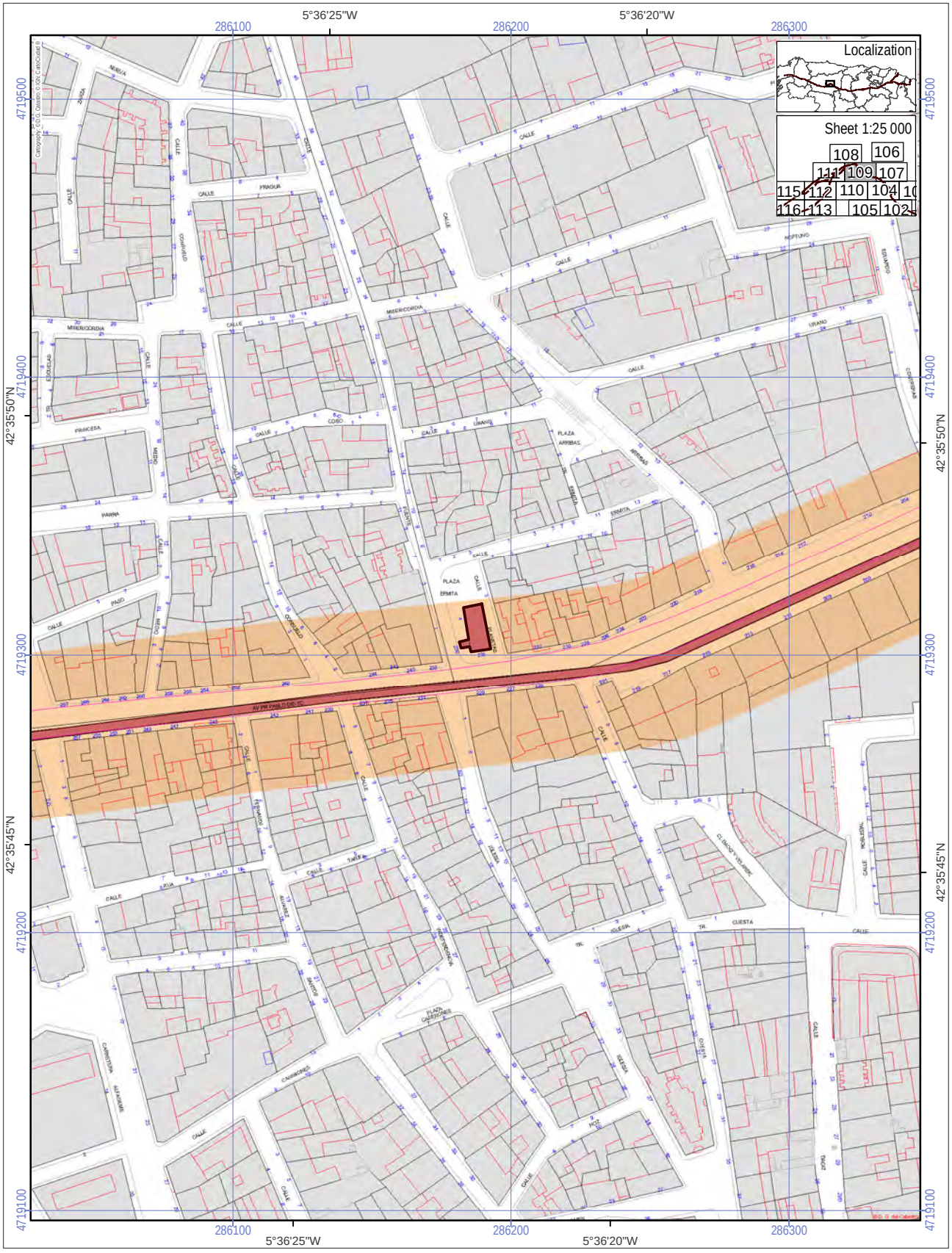

World Heritage Property
Route of Santiago de Compostela
Associated structures (0.0120 ha)
Buffer zone of the World Heritage Property

Scale 1:2 000
0 50 100 m
ETRS 1989, UTM Zone 30

N

ROUTE OF SANTIAGO DE COMPOSTELA. WORLD HERITAGE

Hermitage of Santiago Apóstol [1676]

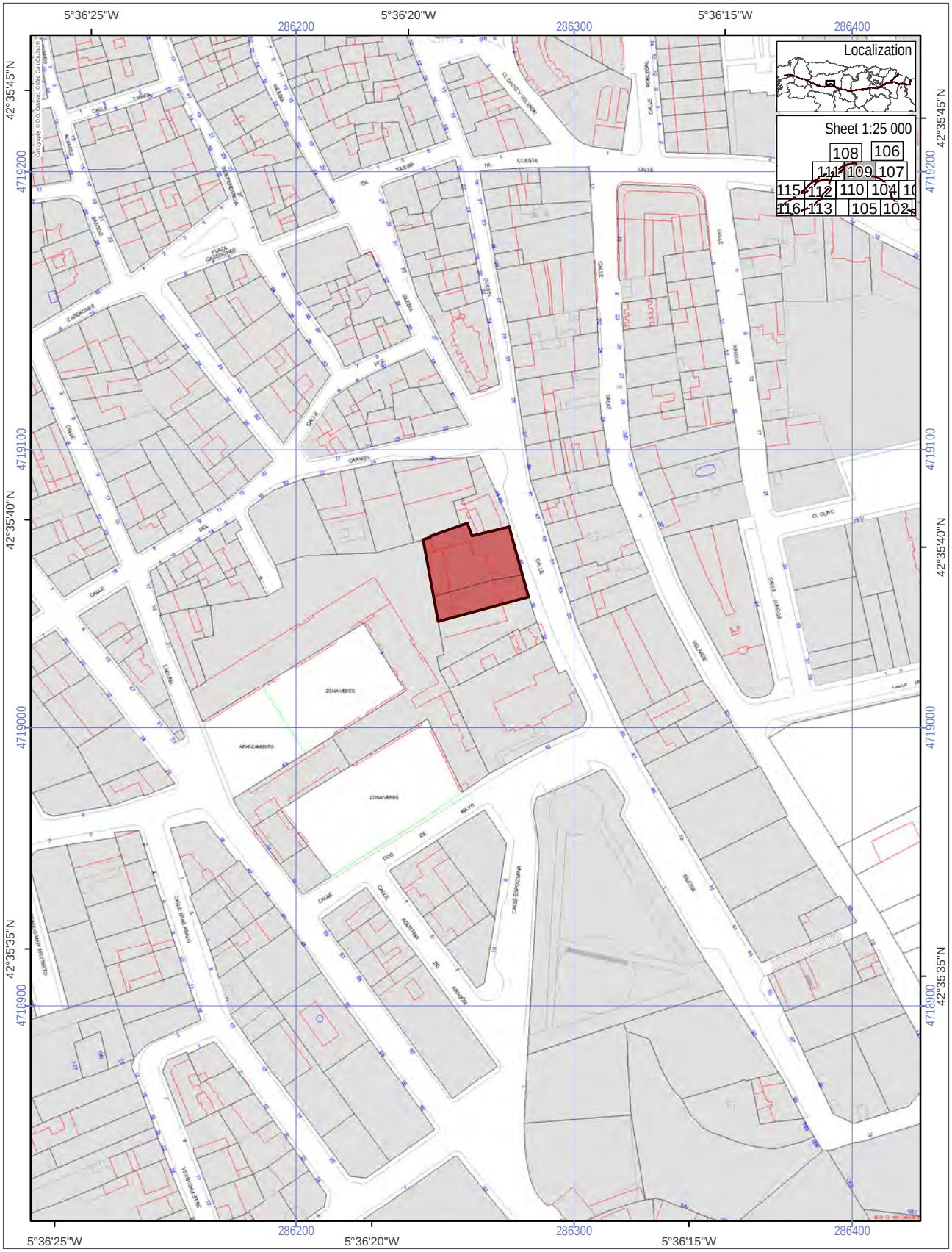

World Heritage Property
Route of Santiago de Compostela
Associated structures (0.0930 ha)
Buffer zone of the World Heritage Property

Scale 1:2 000
0 50 100 m
ETRS 1989, UTM Zone 30

N

ROUTE OF SANTIAGO DE COMPOSTELA. WORLD HERITAGE

Rambling house [1677]

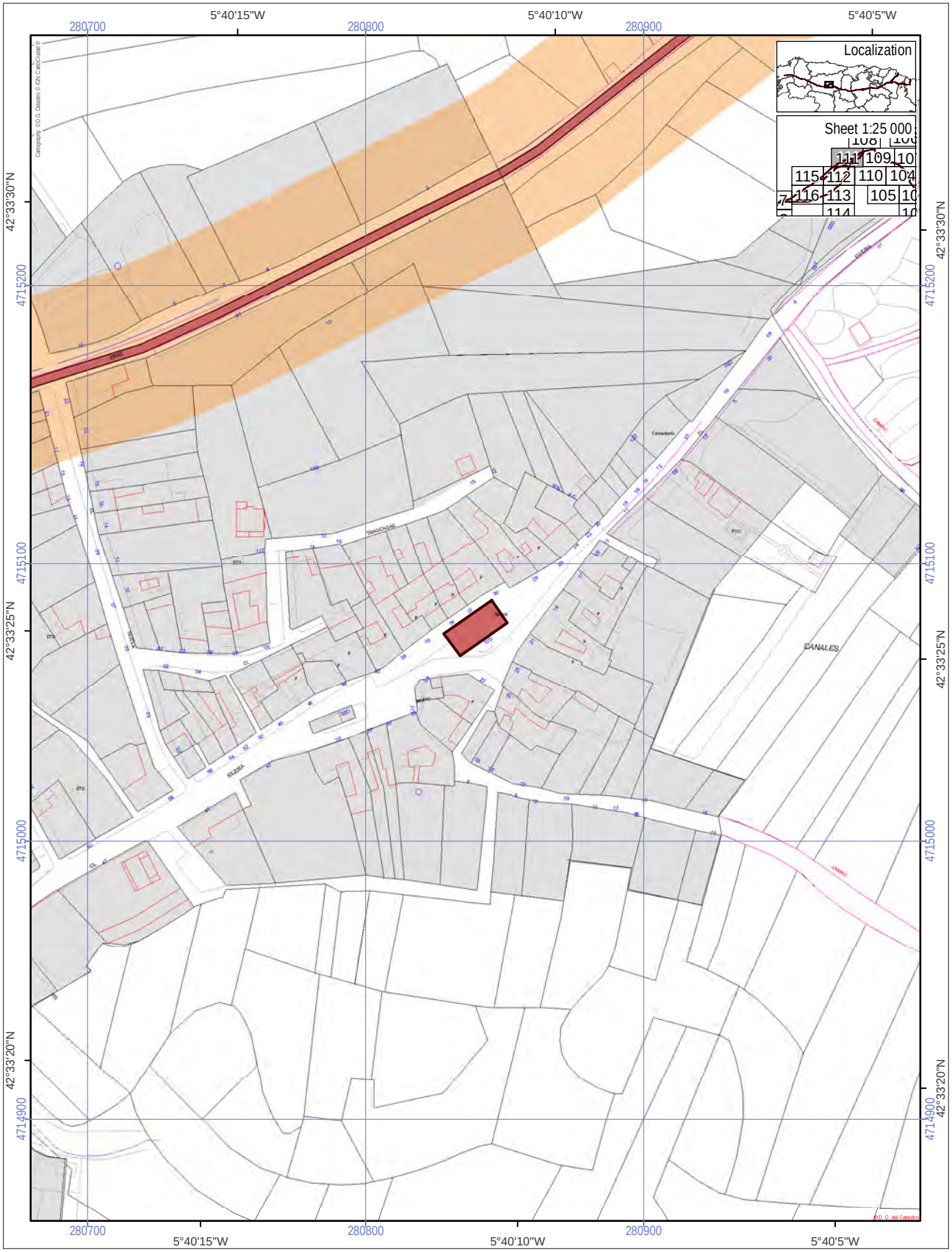

World Heritage Property
Route of Santiago de Compostela
Associated structures (0.0210 ha)
Buffer zone of the World Heritage Property

Scale 1:2 000

0 50 100 m

N

ETRS 1989, UTM Zone 30

ROUTE OF SANTIAGO DE COMPOSTELA. WORLD HERITAGE

Church of San Salvador [1678]

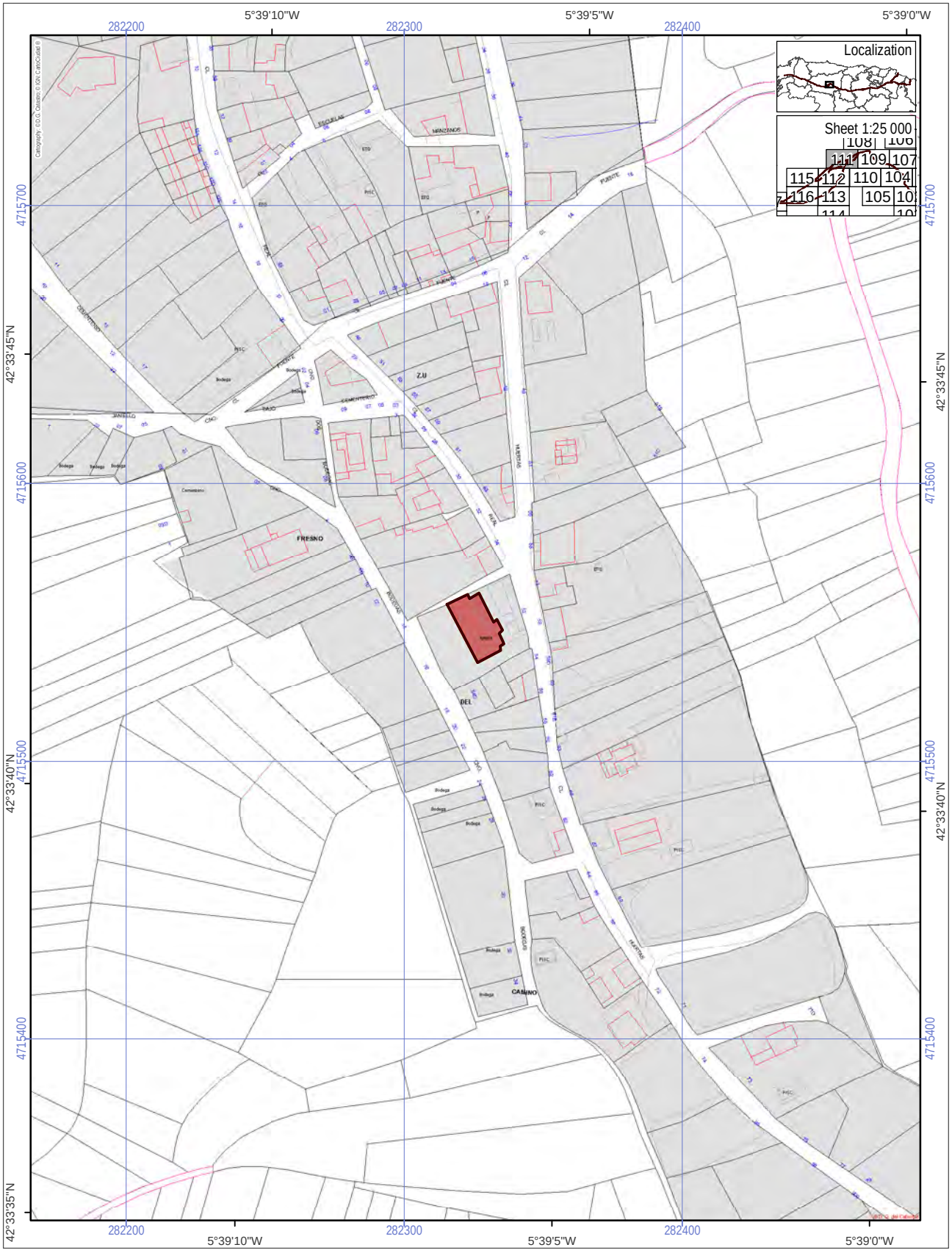

World Heritage Property
Route of Santiago de Compostela
Associated structures (0.0280 ha)
Buffer zone of the World Heritage Property

Scale 1:2 000
0 50 100 m
ETRS 1989, UTM Zone 30

N

ROUTE OF SANTIAGO DE COMPOSTELA. WORLD HERITAGE

Church of San Andrés [1679]

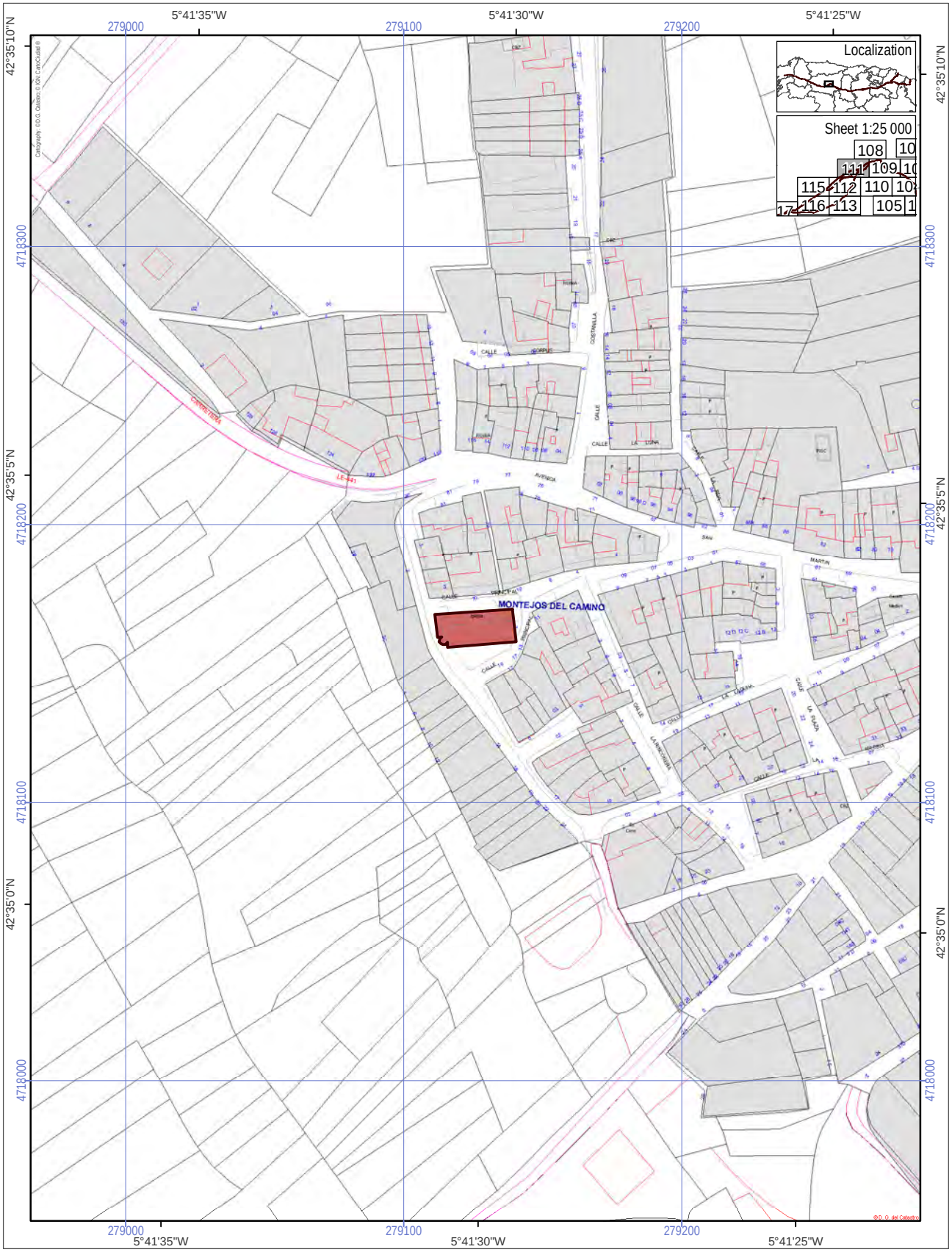

World Heritage Property
Route of Santiago de Compostela
Associated structures (0.0330 ha)
Buffer zone of the World Heritage Property

Scale 1:2 000
0 50 100 m
ETRS 1989, UTM Zone 30

N

ROUTE OF SANTIAGO DE COMPOSTELA. WORLD HERITAGE

Church of San Martín [1680]

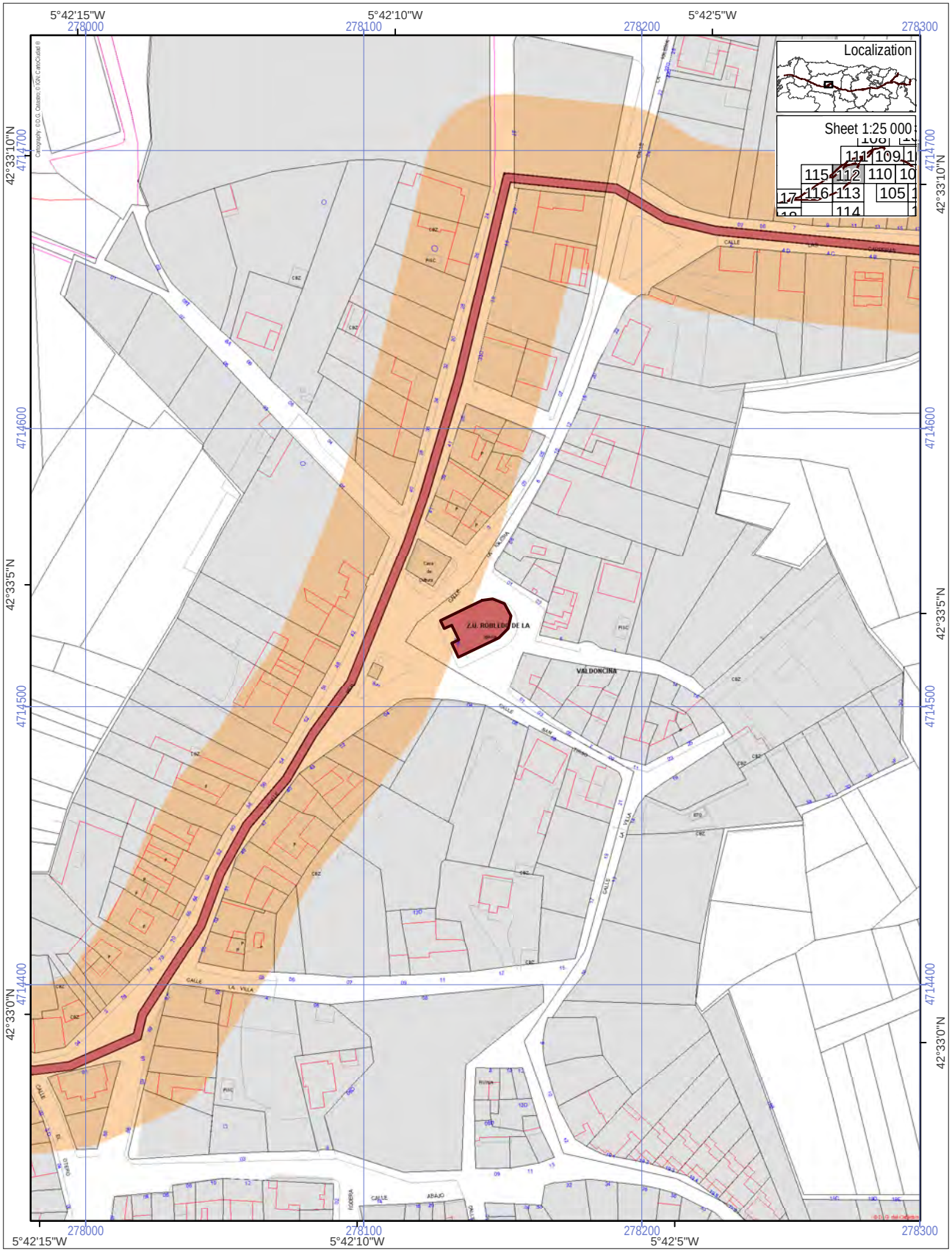

World Heritage Property
Route of Santiago de Compostela
Associated structures (0.0300 ha)
Buffer zone of the World Heritage Property

Scale 1:2 000
0 50 100 m
ETRS 1989, UTM Zone 30

N

ROUTE OF SANTIAGO DE COMPOSTELA. WORLD HERITAGE

Church of San Tirso [1681]

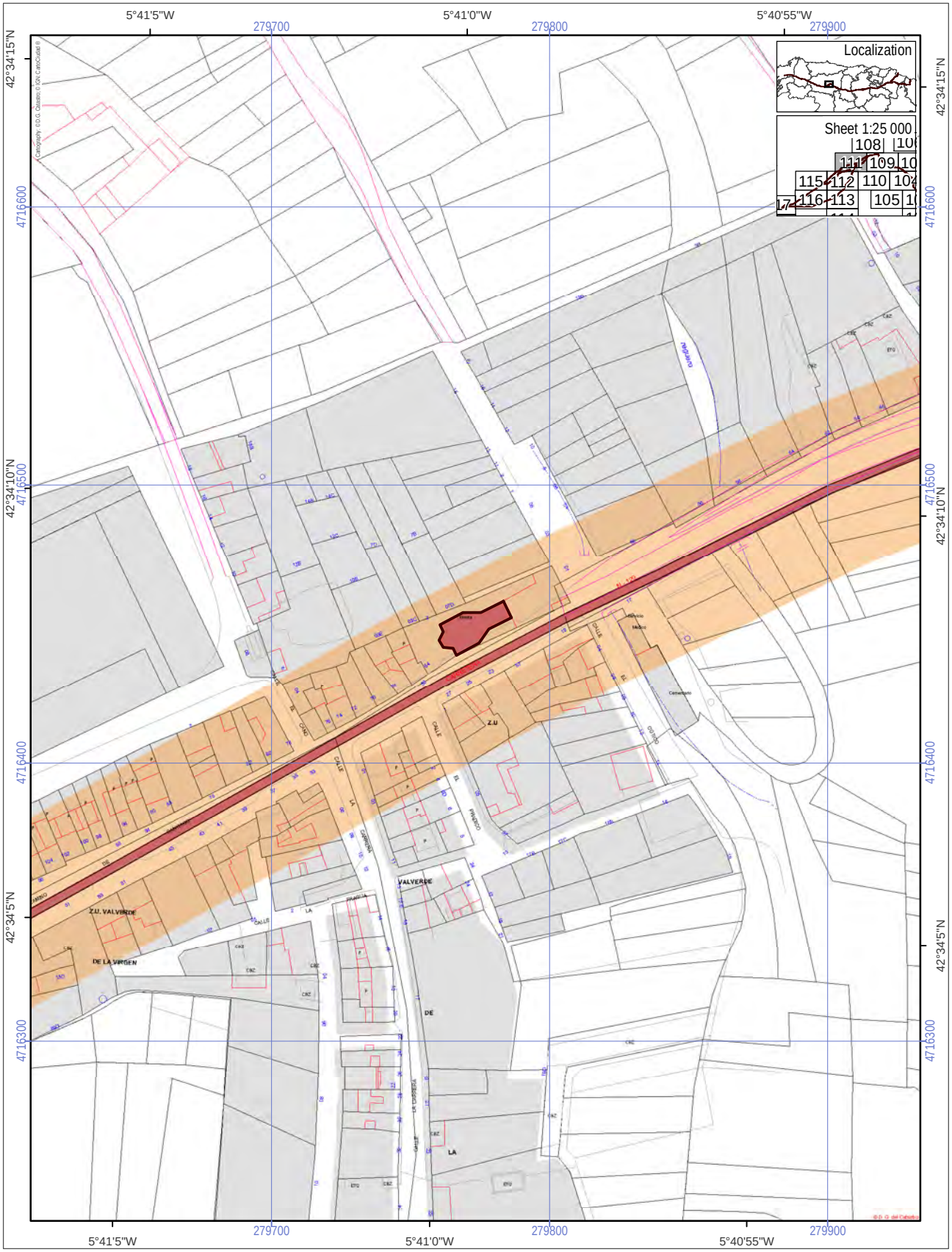

World Heritage Property
Route of Santiago de Compostela
Associated structures (0.0240 ha)
Buffer zone of the World Heritage Property

Scale 1:2 000
0 50 100 m
ETRS 1989, UTM Zone 30

N

ROUTE OF SANTIAGO DE COMPOSTELA. WORLD HERITAGE

Church of Santa Engracia [1682]

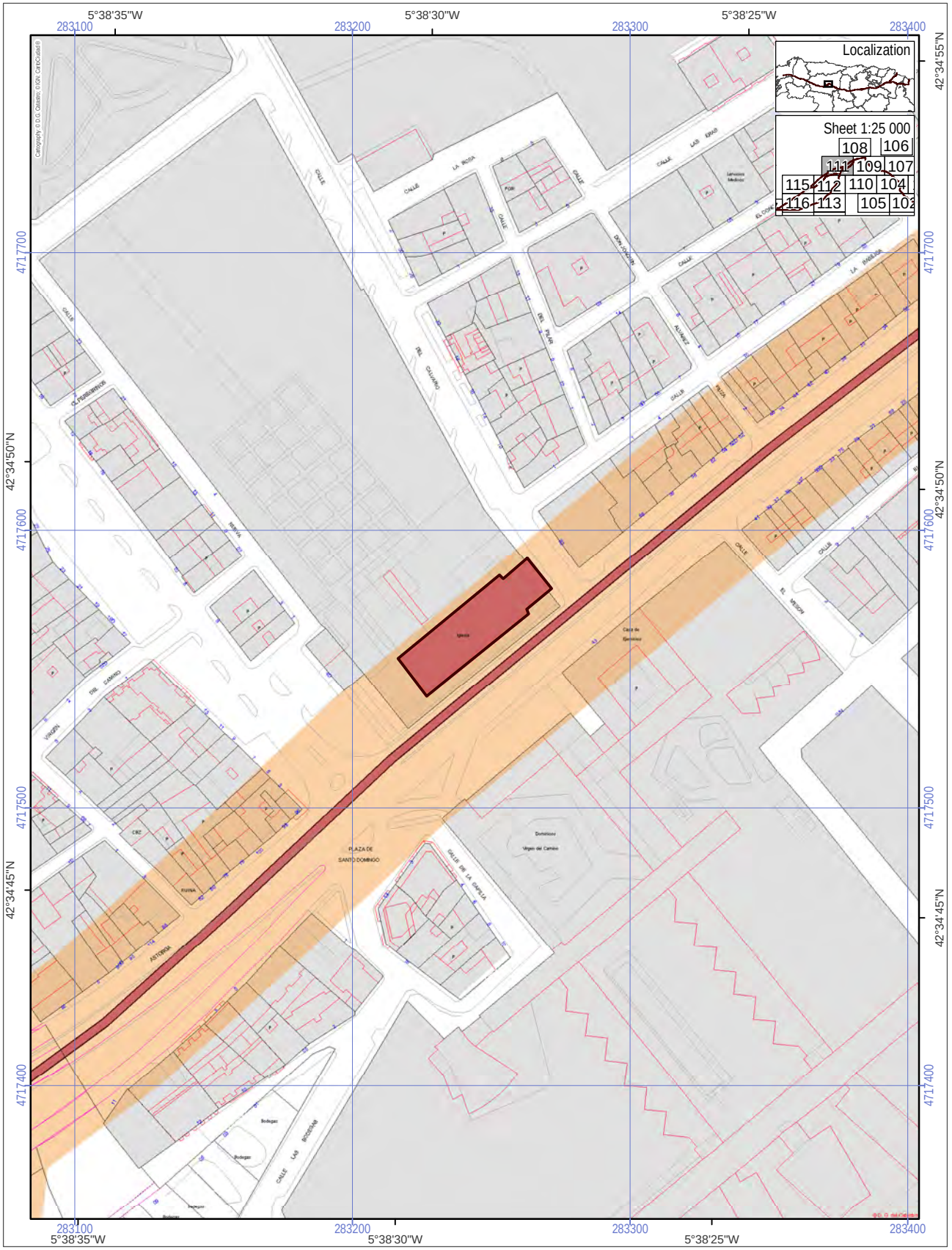

World Heritage Property
Route of Santiago de Compostela
Associated structures (0.0990 ha)
Buffer zone of the World Heritage Property

Scale 1:2 000
0 50 100 m
ETRS 1989, UTM Zone 30

N

ROUTE OF SANTIAGO DE COMPOSTELA. WORLD HERITAGE

Sanctuary of Our Lady Del Camino [1683]

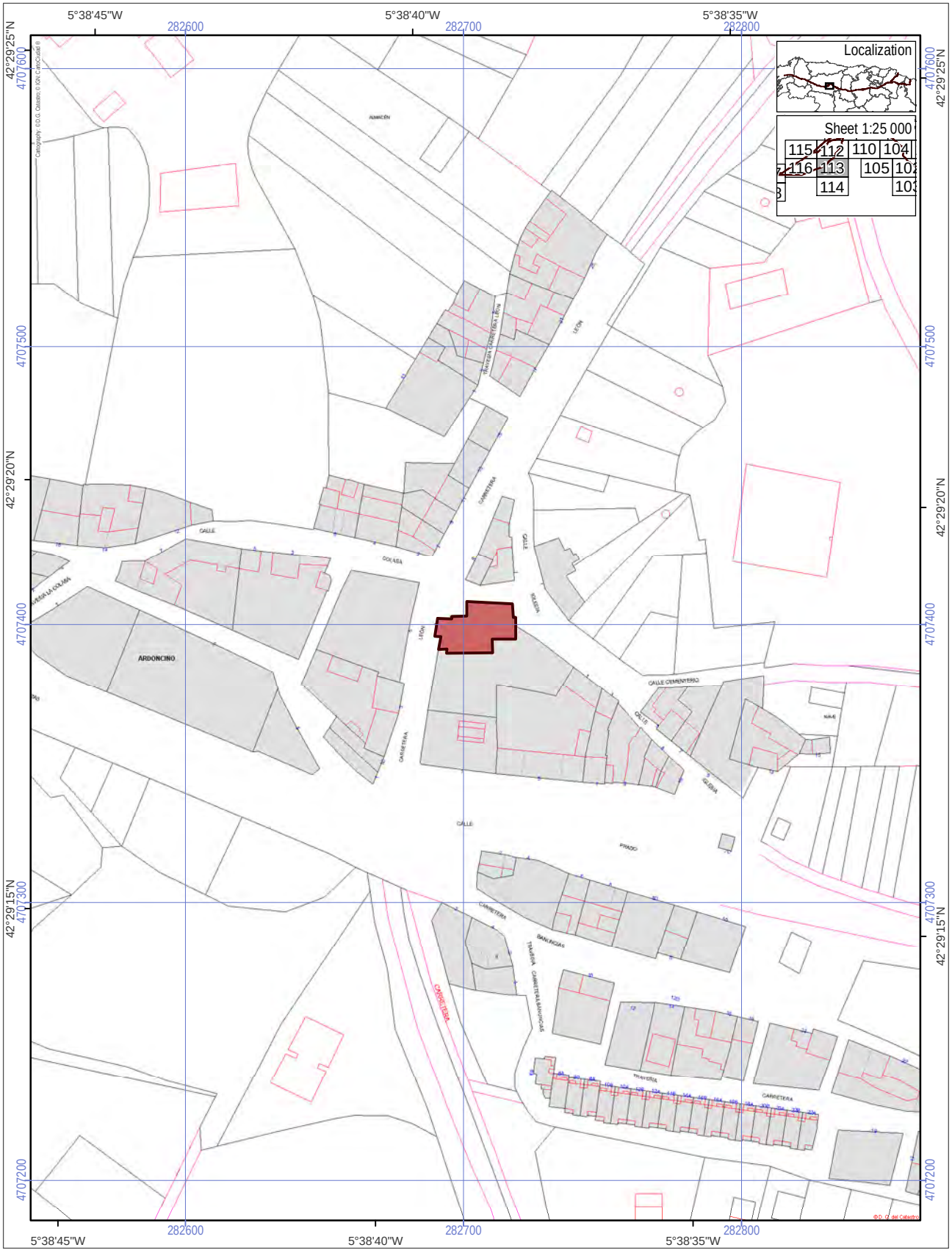

World Heritage Property
Route of Santiago de Compostela
Associated structures (0.0400 ha)
Buffer zone of the World Heritage Property

Scale 1:2 000
0 50 100 m
ETRS 1989, UTM Zone 30

N

ROUTE OF SANTIAGO DE COMPOSTELA. WORLD HERITAGE

Parish Church [1684]

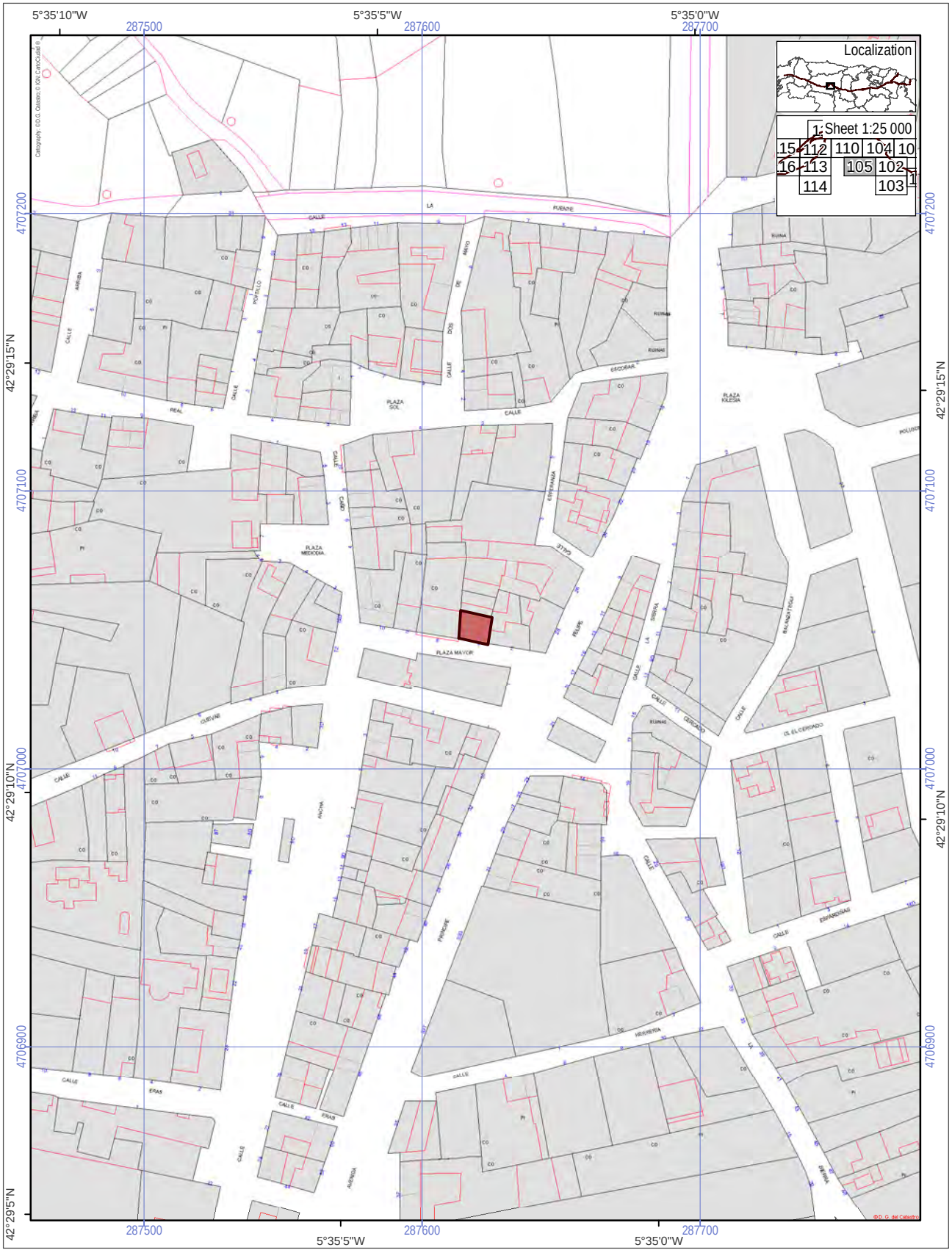

World Heritage Property
Route of Santiago de Compostela
Associated structures (0.0110 ha)
Buffer zone of the World Heritage Property

Scale 1:2 000
0 50 100 m
ETRS 1989, UTM Zone 30

N

ROUTE OF SANTIAGO DE COMPOSTELA. WORLD HERITAGE

House [1685]

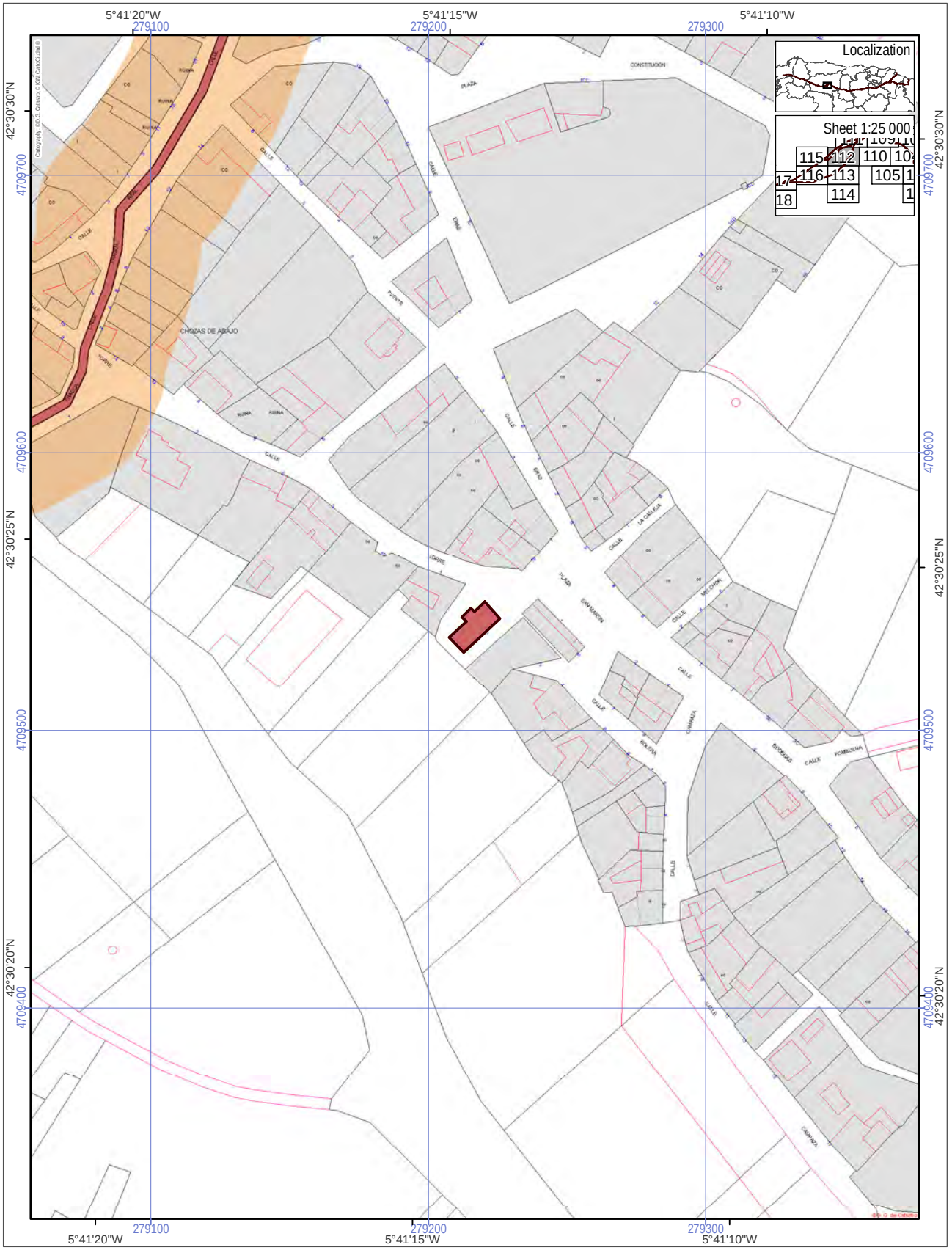

World Heritage Property
Route of Santiago de Compostela
Associated structures (0.0150 ha)
Buffer zone of the World Heritage Property

Scale 1:2 000
0 50 100 m
ETRS 1989, UTM Zone 30

N

ROUTE OF SANTIAGO DE COMPOSTELA. WORLD HERITAGE

Church of San Martín [1686]

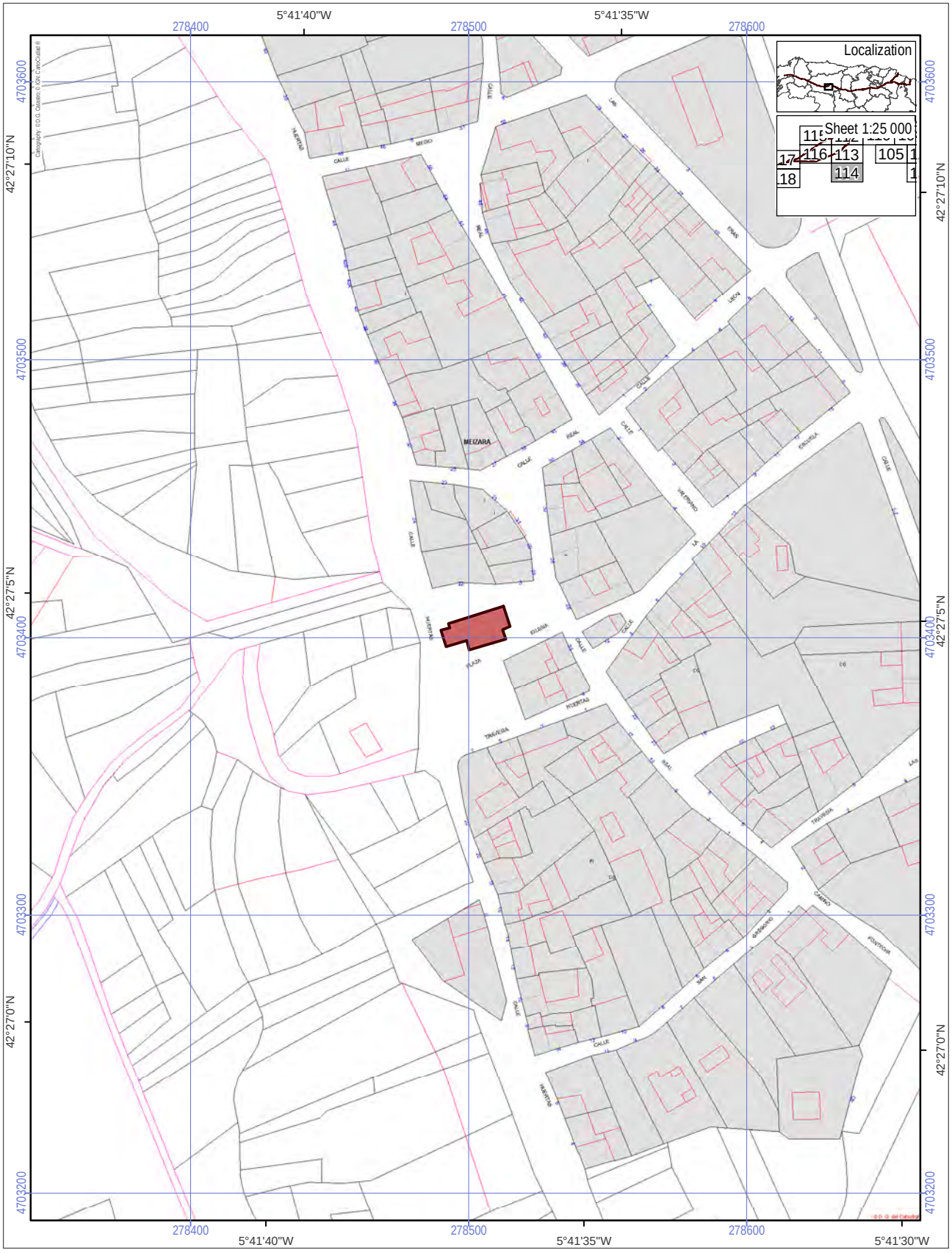

World Heritage Property
Route of Santiago de Compostela
Associated structures (0.0230 ha)
Buffer zone of the World Heritage Property

Scale 1:2 000
0 50 100 m
ETRS 1989, UTM Zone 30

N

ROUTE OF SANTIAGO DE COMPOSTELA. WORLD HERITAGE

Church of the Immaculate Virgin [1687]

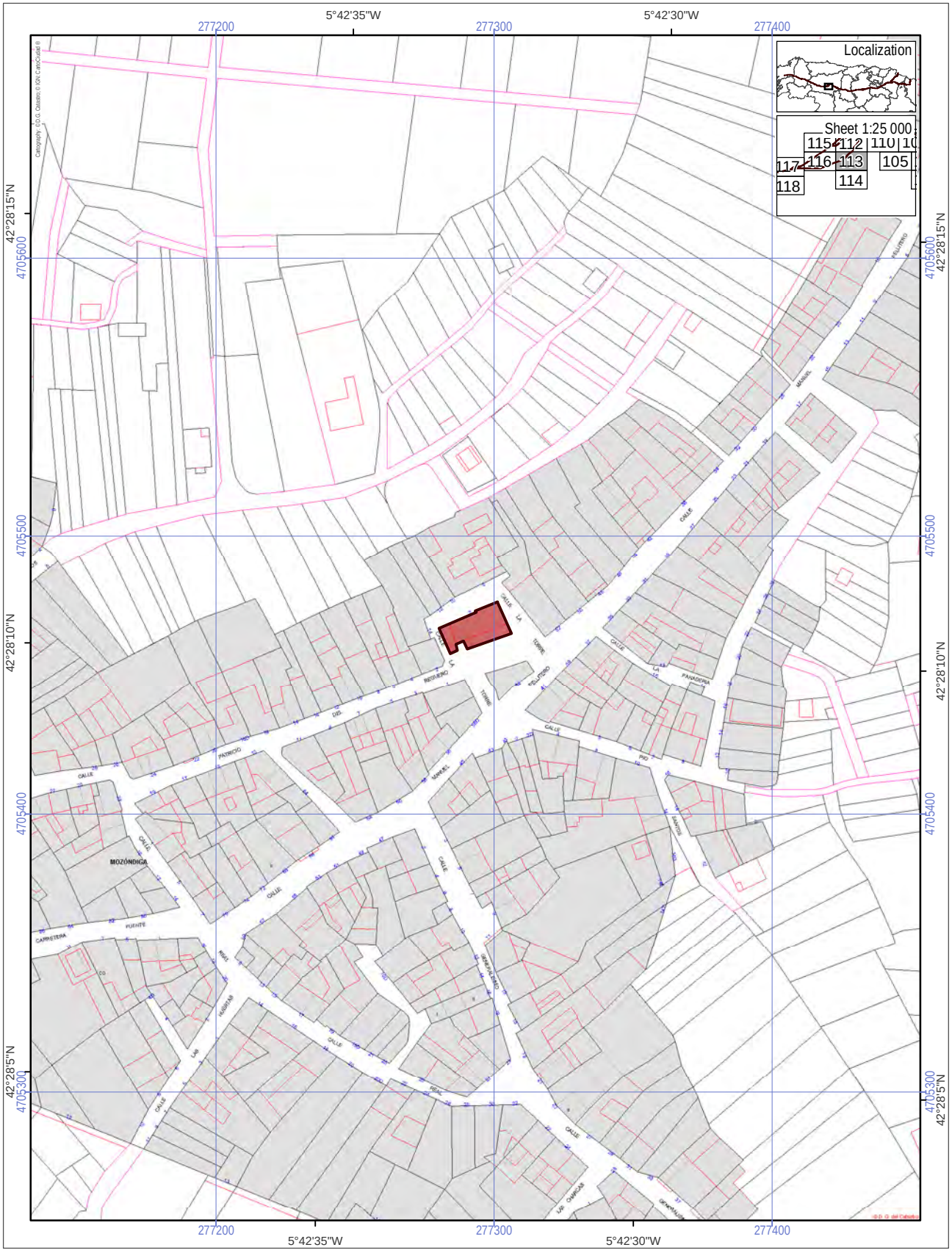

World Heritage Property
Route of Santiago de Compostela
Associated structures (0.0250 ha)
Buffer zone of the World Heritage Property

Scale 1:2 000
0 50 100 m
ETRS 1989, UTM Zone 30

N

ROUTE OF SANTIAGO DE COMPOSTELA. WORLD HERITAGE

Parish Church of San Martín [1688]

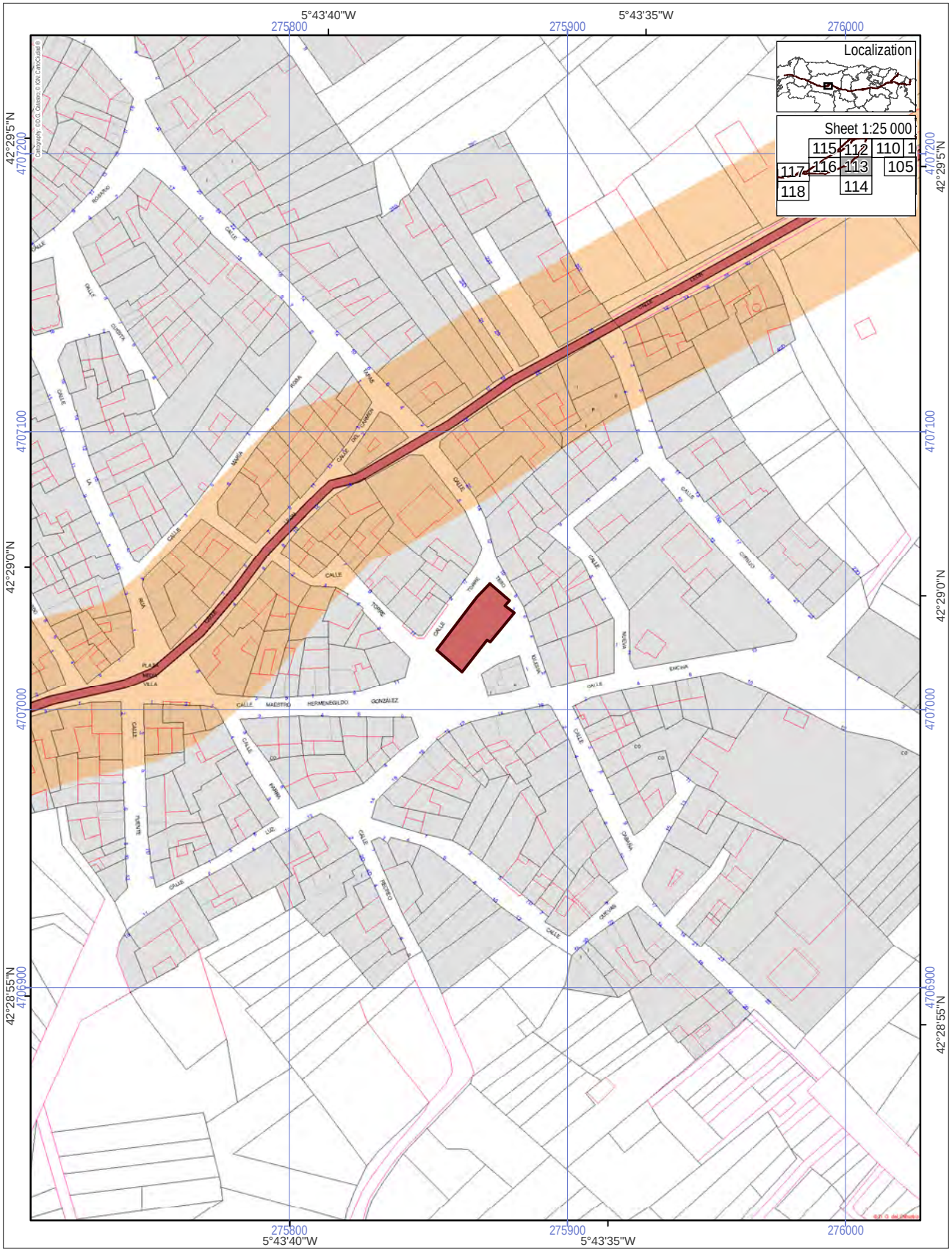

World Heritage Property
Route of Santiago de Compostela
Associated structures (0.0390 ha)
Buffer zone of the World Heritage Property

Scale 1:2 000
0 50 100 m
ETRS 1989, UTM Zone 30

N

ROUTE OF SANTIAGO DE COMPOSTELA. WORLD HERITAGE

Parish Church [1689]

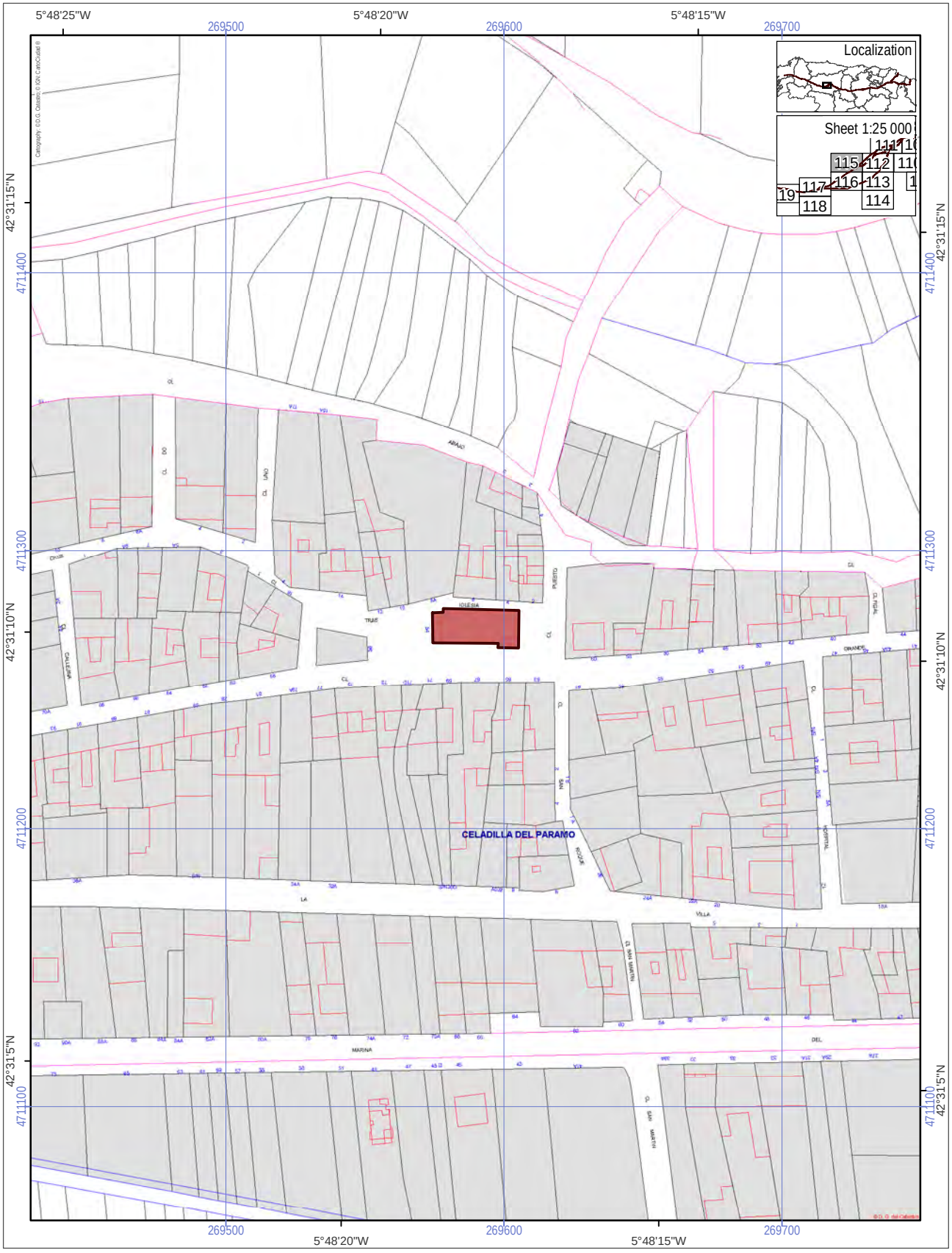

World Heritage Property
Route of Santiago de Compostela
Associated structures (0.0380 ha)
Buffer zone of the World Heritage Property

Scale 1:2 000
0 50 100 m
ETRS 1989, UTM Zone 30

N

ROUTE OF SANTIAGO DE COMPOSTELA. WORLD HERITAGE

Church of San Juan [1690]

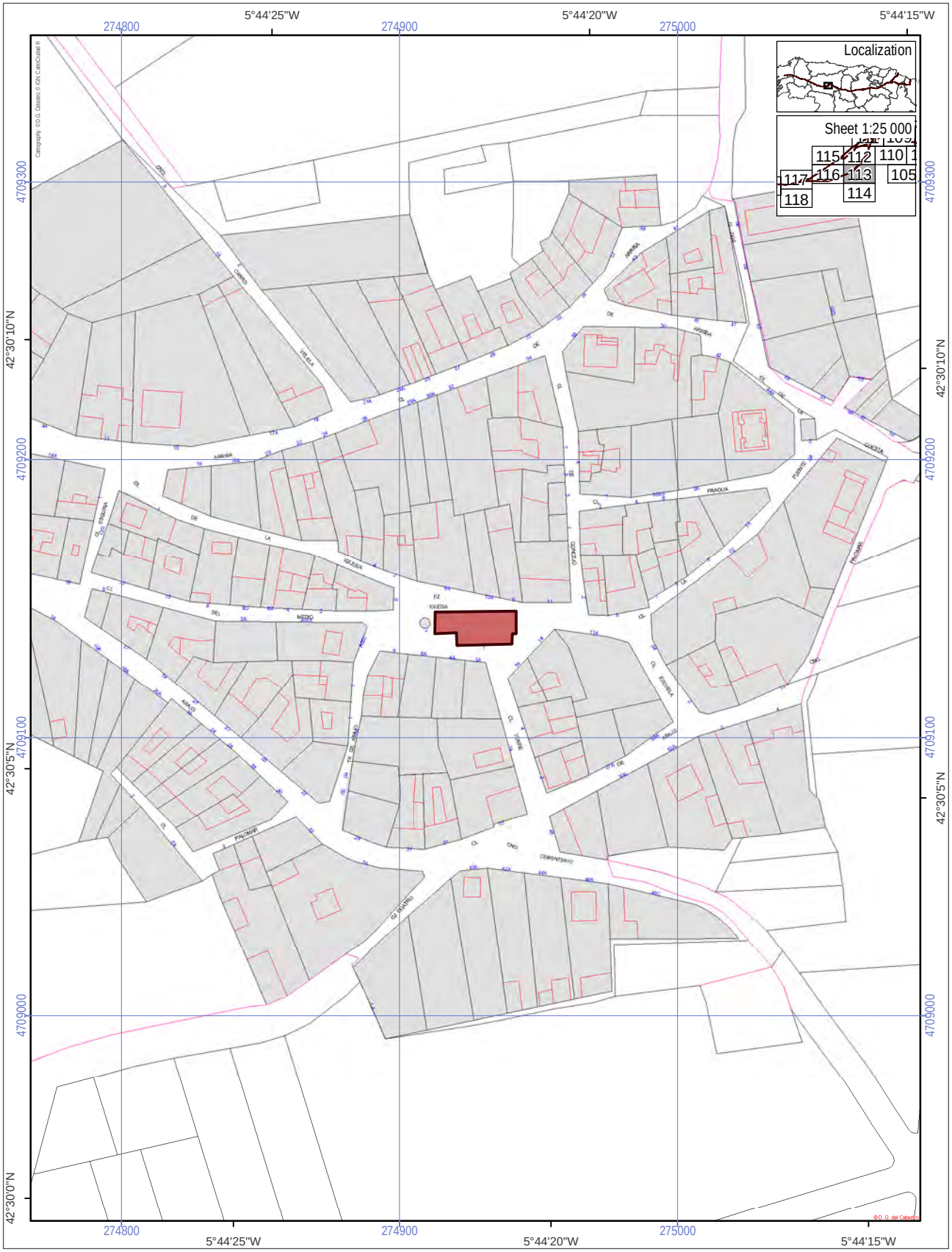

World Heritage Property
Route of Santiago de Compostela
Associated structures (0.0310 ha)
Buffer zone of the World Heritage Property

Scale 1:2 000
0 50 100 m
ETRS 1989, UTM Zone 30

N

ROUTE OF SANTIAGO DE COMPOSTELA. WORLD HERITAGE

Parish Church [1691]

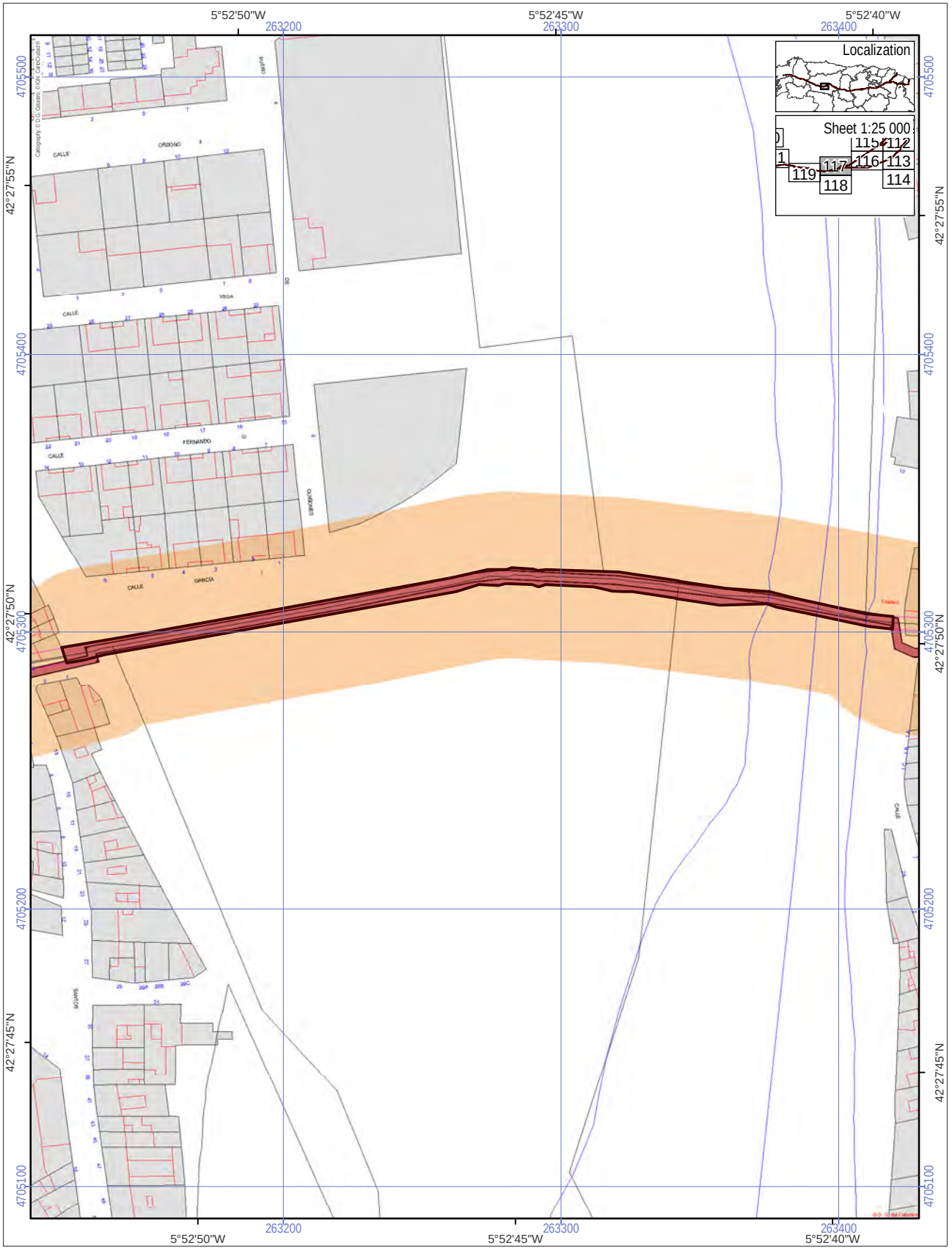

World Heritage Property
Route of Santiago de Compostela
Associated structures (0.1280 ha)
Buffer zone of the World Heritage Property

Scale 1:2 000
0 50 100 m
ETRS 1989, UTM Zone 30

N

ROUTE OF SANTIAGO DE COMPOSTELA. WORLD HERITAGE

Bridge over the Orbigo River [1692]

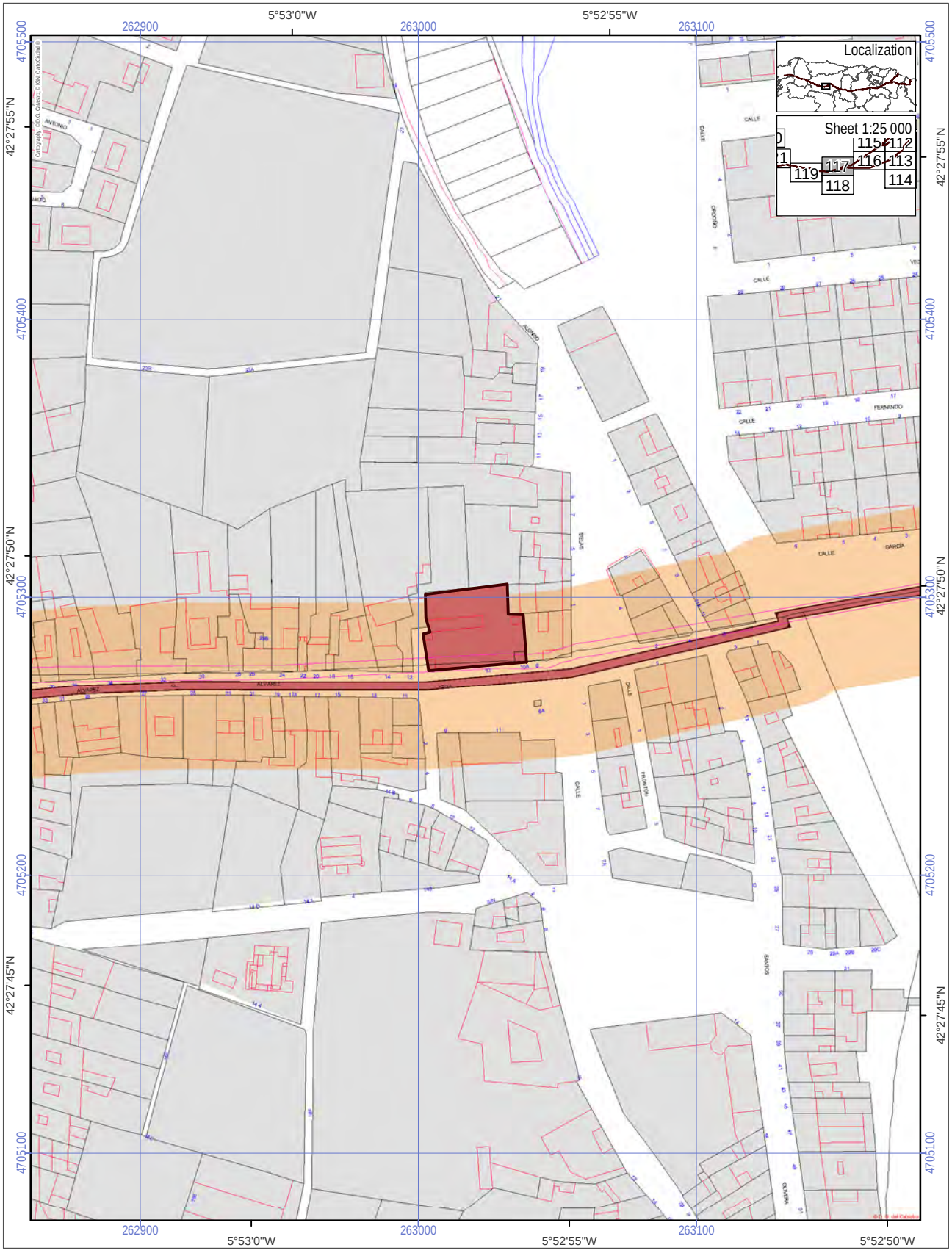

World Heritage Property
Route of Santiago de Compostela
Associated structures (0.0940 ha)
Buffer zone of the World Heritage Property

Scale 1:2 000

0 50 100 m

ETRS 1989, UTM Zone 30

N

ROUTE OF SANTIAGO DE COMPOSTELA. WORLD HERITAGE

Parish Church of San Juan [1693]

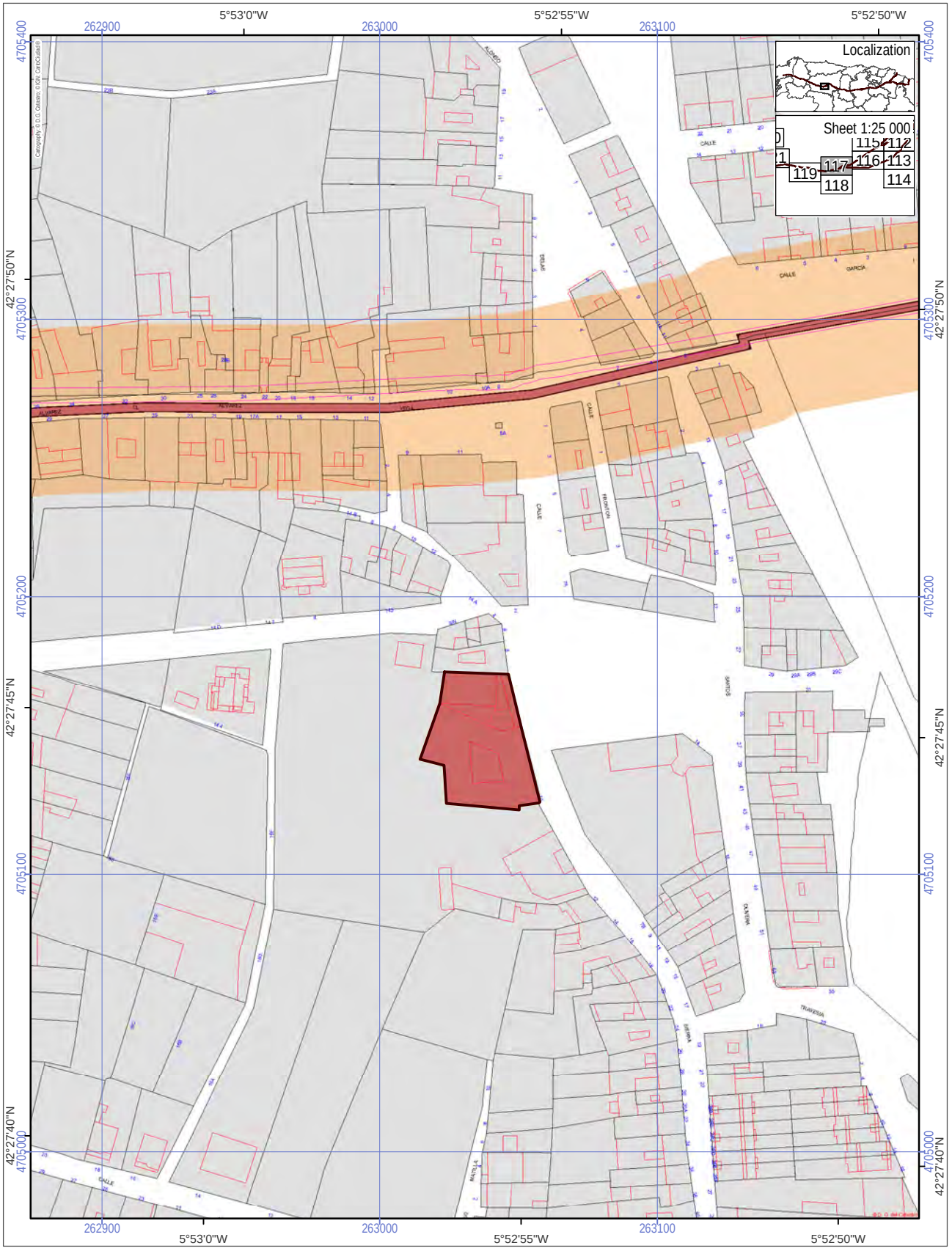

World Heritage Property
Route of Santiago de Compostela
Associated structures (0.1510 ha)
Buffer zone of the World Heritage Property

Scale 1:2 000
0 50 100 m
ETRS 1989, UTM Zone 30

N

ROUTE OF SANTIAGO DE COMPOSTELA. WORLD HERITAGE

Manor house [1694]

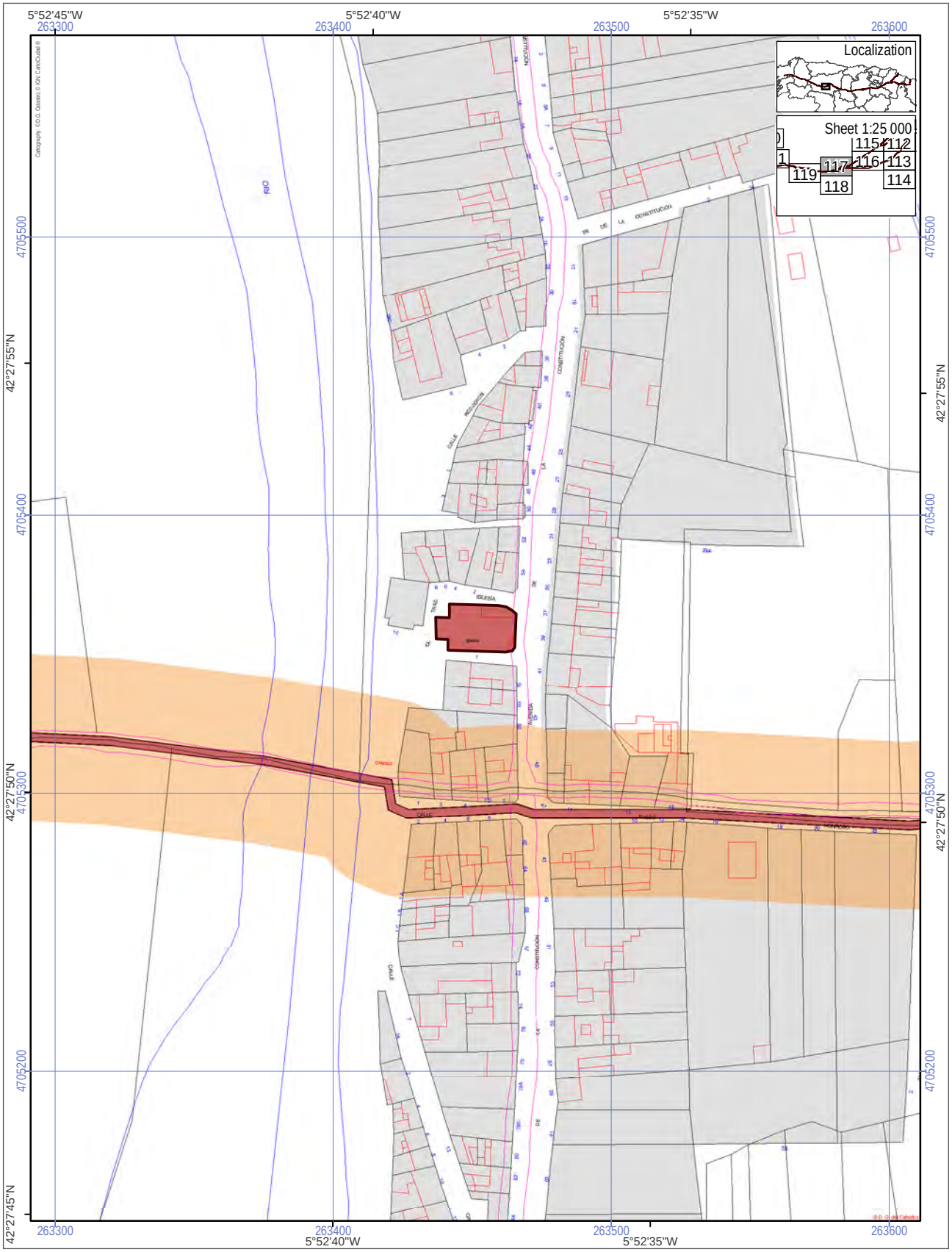

World Heritage Property
Route of Santiago de Compostela
Associated structures (0.0430 ha)
Buffer zone of the World Heritage Property

Scale 1:2 000
0 50 100 m
ETRS 1989, UTM Zone 30

N

ROUTE OF SANTIAGO DE COMPOSTELA. WORLD HERITAGE

Church of Virgen de la Presentación [1695]

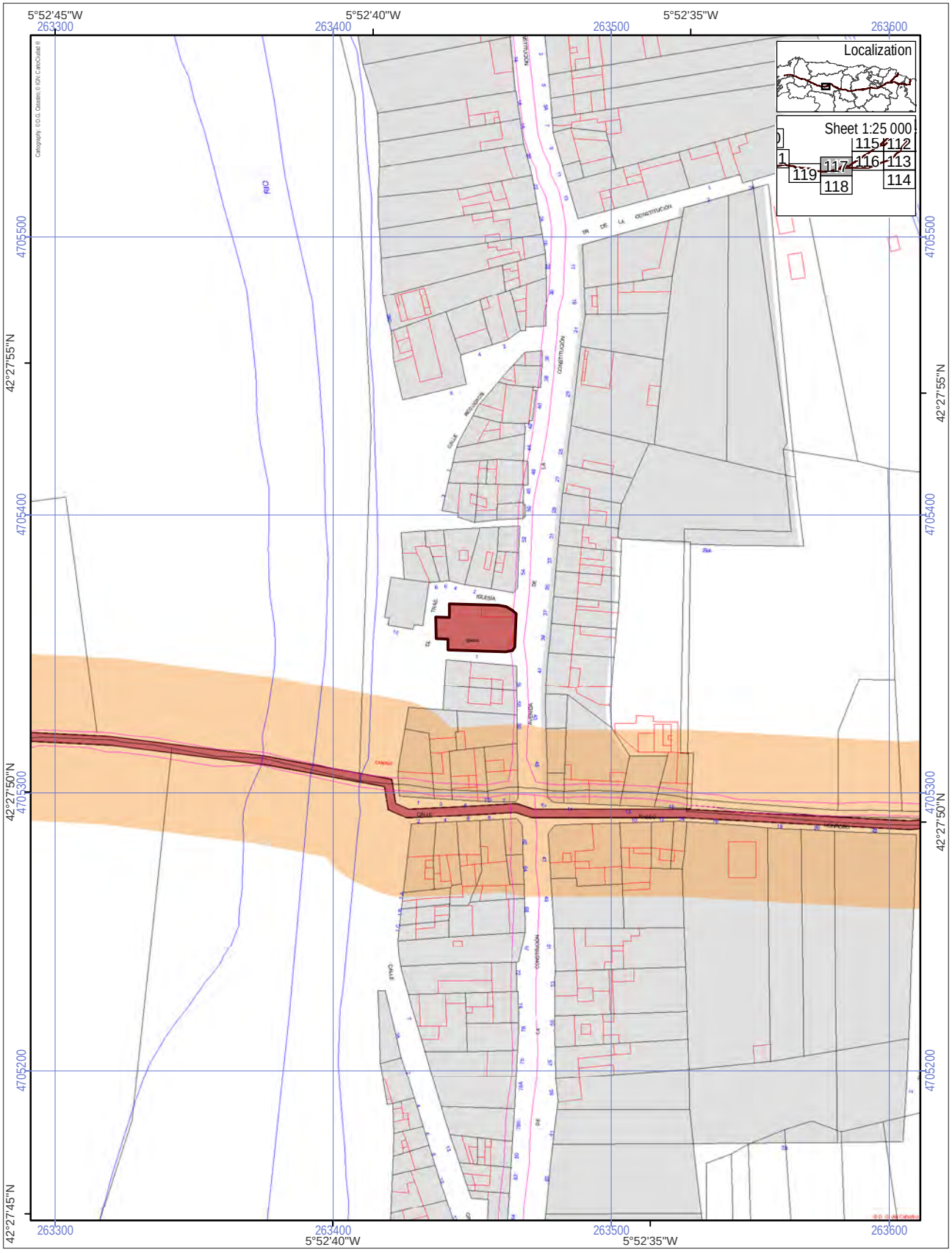

World Heritage Property
Route of Santiago de Compostela
Associated structures (0.0430 ha)
Buffer zone of the World Heritage Property

Scale 1:2 000
0 50 100 m
ETRS 1989, UTM Zone 30

N

ROUTE OF SANTIAGO DE COMPOSTELA. WORLD HERITAGE

Church of Santa María [1696]

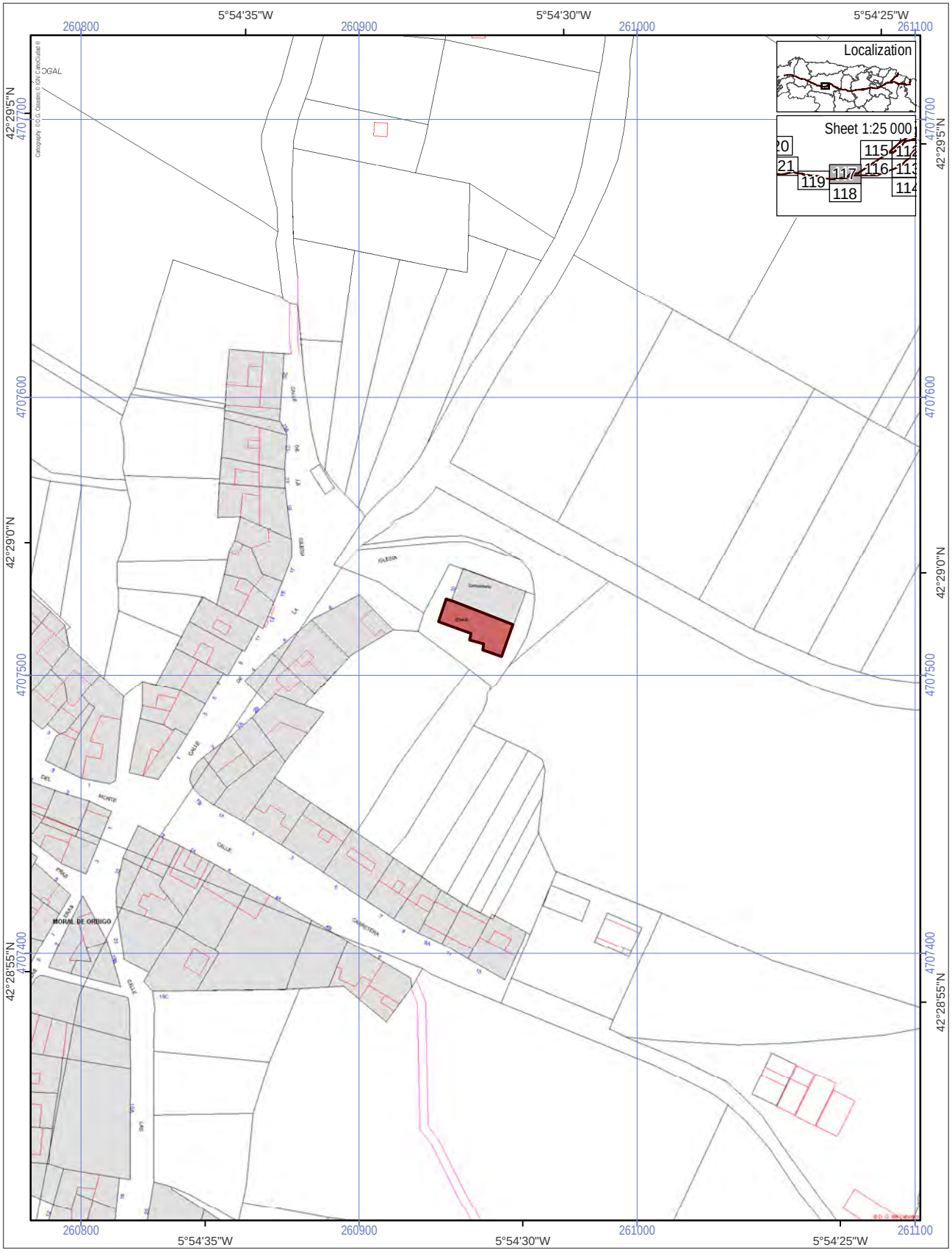

World Heritage Property
Route of Santiago de Compostela
Associated structures (0.0260 ha)
Buffer zone of the World Heritage Property

Scale 1:2 000

0 50 100 m

ETRS 1989, UTM Zone 30

N

ROUTE OF SANTIAGO DE COMPOSTELA. WORLD HERITAGE

Parish Church [1697]

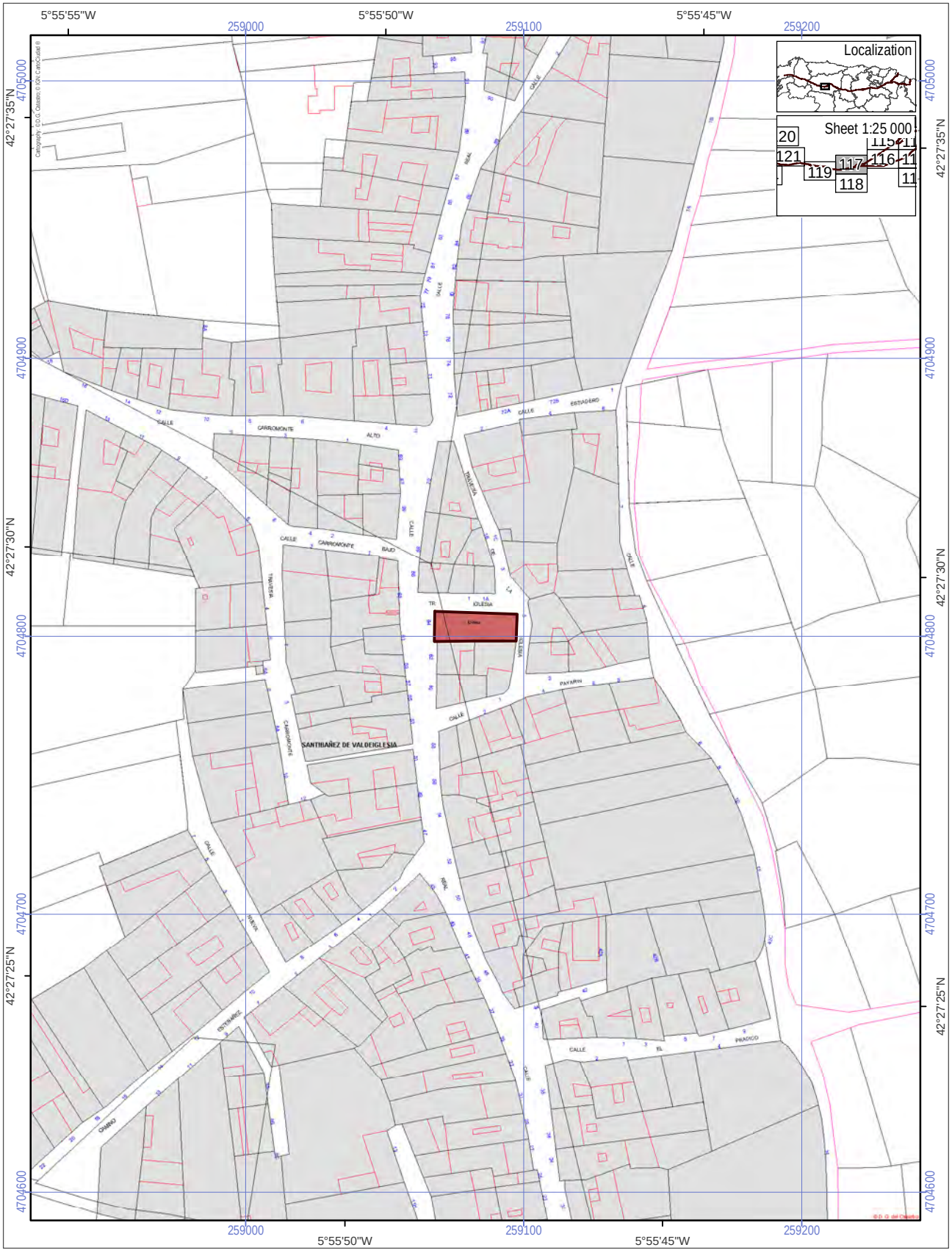

World Heritage Property
Route of Santiago de Compostela
Associated structures (0.0300 ha)
Buffer zone of the World Heritage Property

Scale 1:2 000
0 50 100 m
ETRS 1989, UTM Zone 30

N

ROUTE OF SANTIAGO DE COMPOSTELA. WORLD HERITAGE

Church of Asunción [1698]

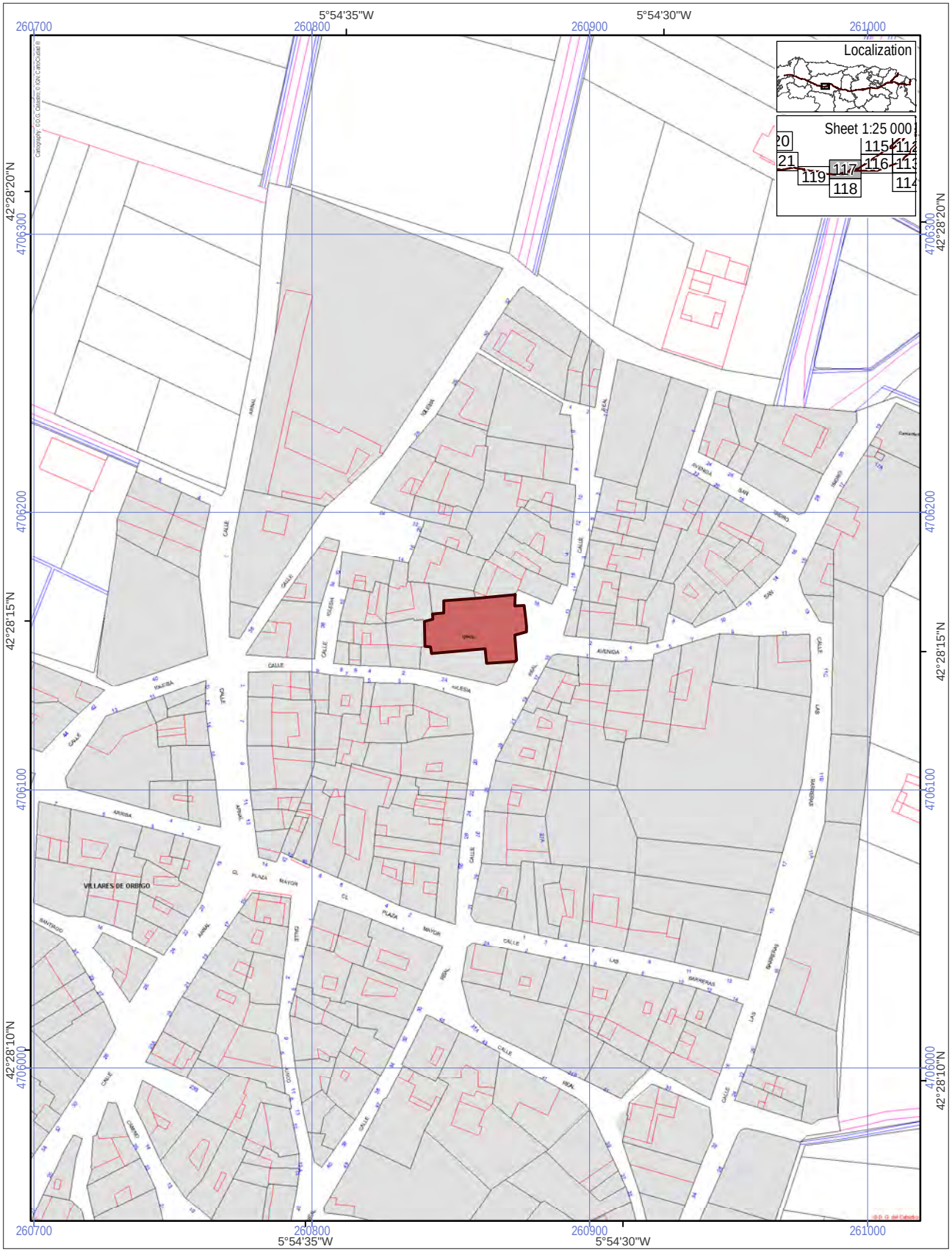

World Heritage Property
Route of Santiago de Compostela
Associated structures (0.0660 ha)
Buffer zone of the World Heritage Property

Scale 1:2 000
0 50 100 m
ETRS 1989, UTM Zone 30

N

ROUTE OF SANTIAGO DE COMPOSTELA. WORLD HERITAGE

Church of Santiago [1699]

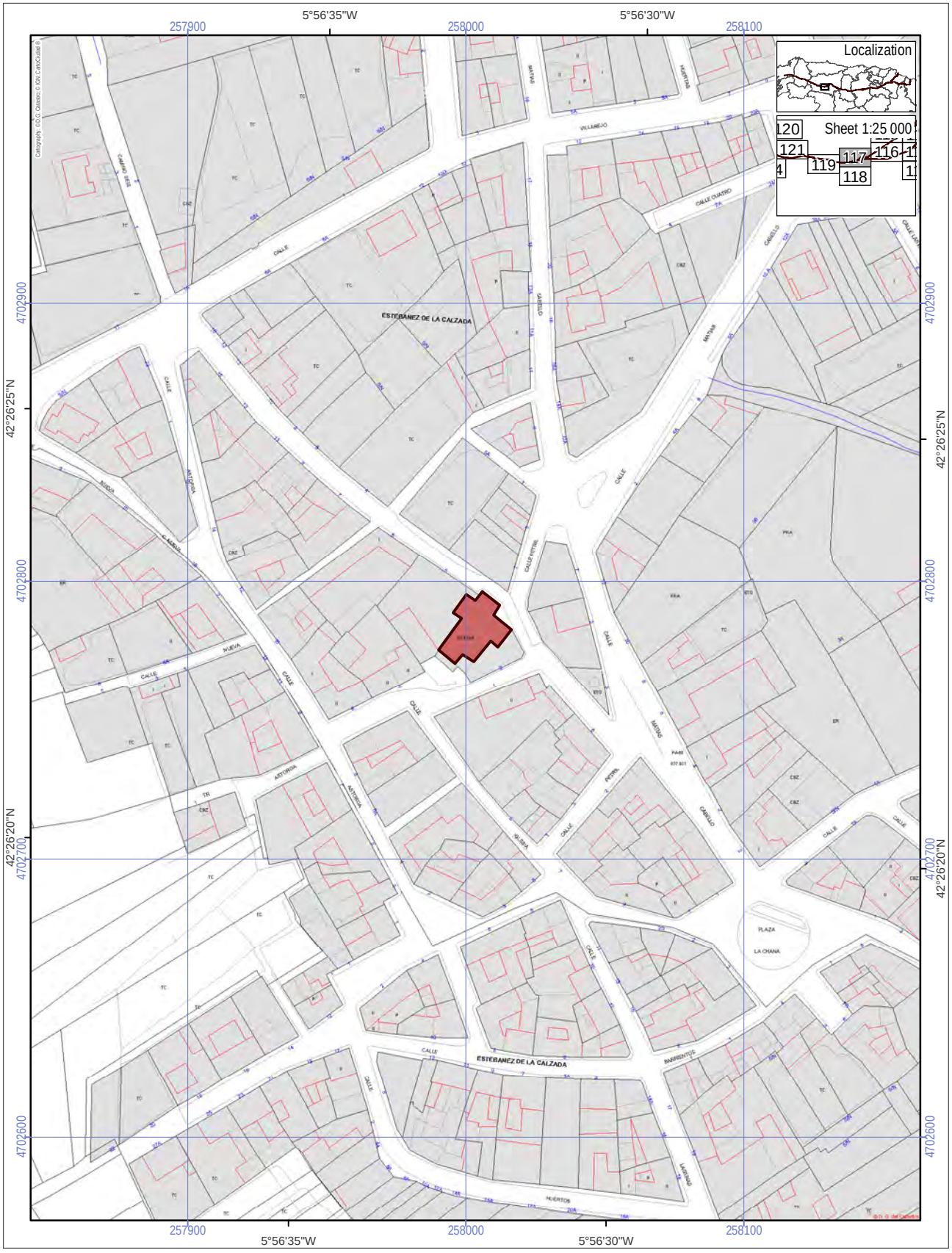

World Heritage Property
Route of Santiago de Compostela
Associated structures (0.0360 ha)
Buffer zone of the World Heritage Property

Scale 1:2 000
0 50 100 m
ETRS 1989, UTM Zone 30

N

ROUTE OF SANTIAGO DE COMPOSTELA. WORLD HERITAGE

Church of Asunción [1700]

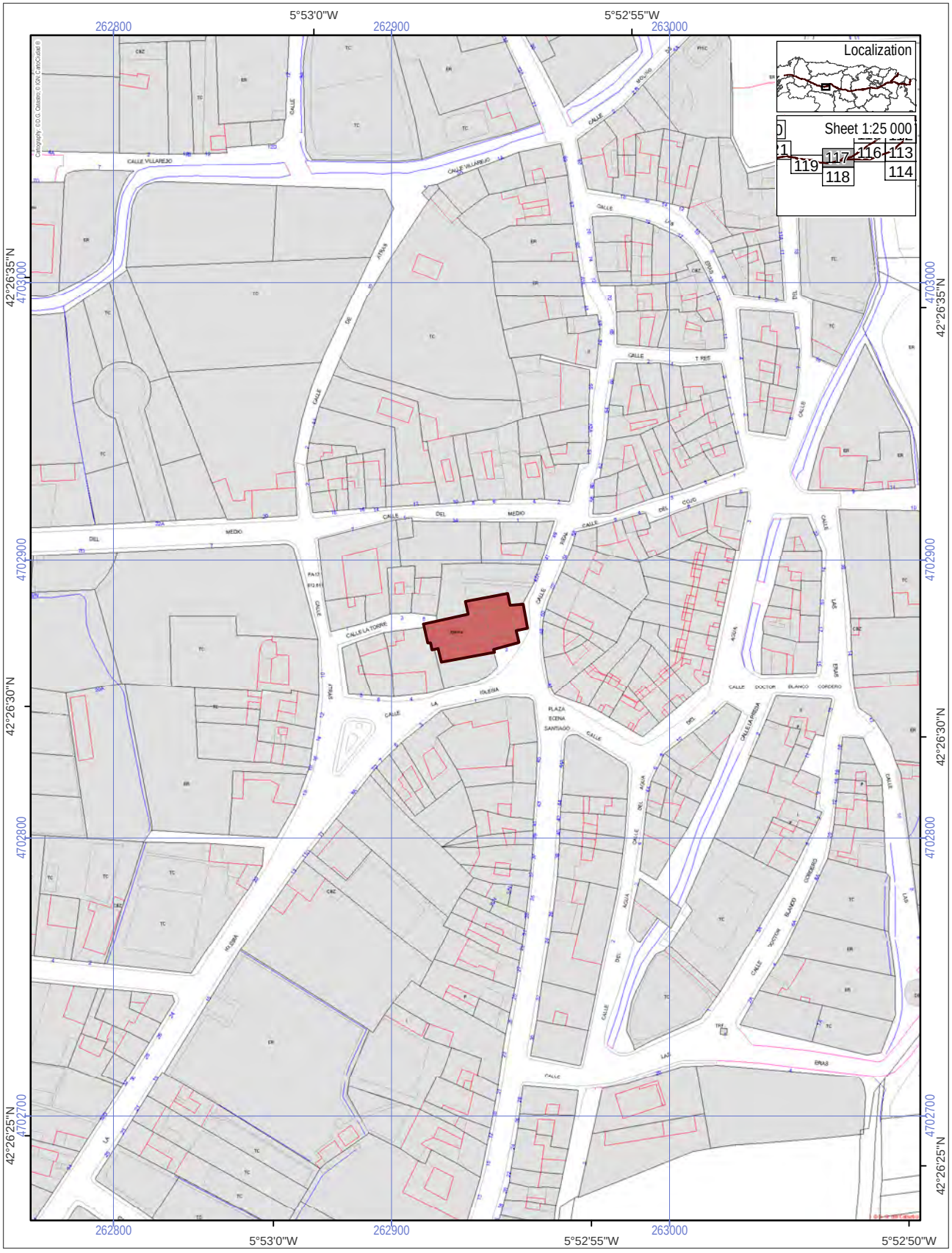

World Heritage Property
Route of Santiago de Compostela
Associated structures (0.0560 ha)
Buffer zone of the World Heritage Property

Scale 1:2 000
0 50 100 m
ETRS 1989, UTM Zone 30

N

ROUTE OF SANTIAGO DE COMPOSTELA. WORLD HERITAGE

Parish Church of San Juan Evangelista [1701]

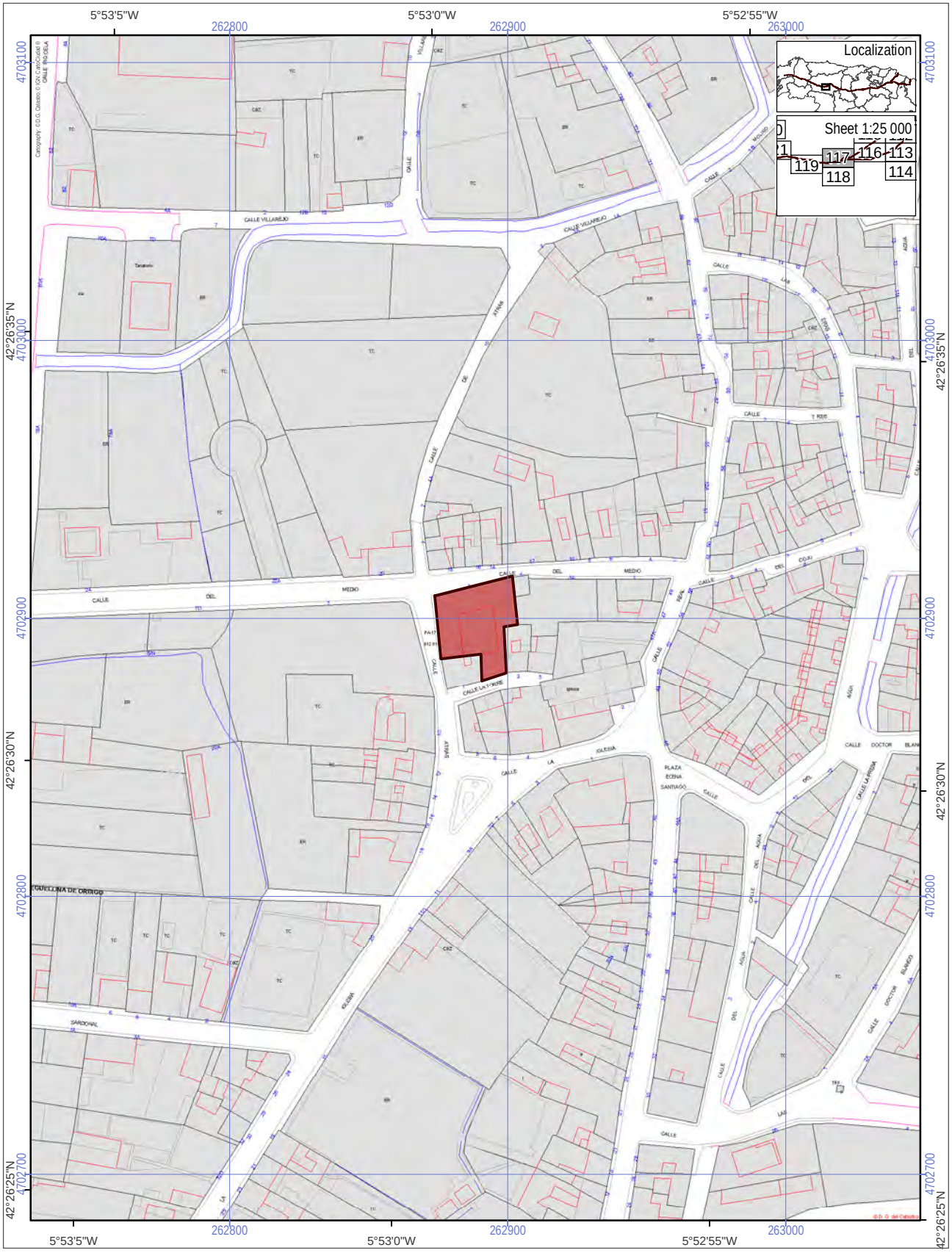

World Heritage Property
Route of Santiago de Compostela
Associated structures (0.0730 ha)
Buffer zone of the World Heritage Property

Scale 1:2 000

0 50 100 m

ETRS 1989, UTM Zone 30

N

ROUTE OF SANTIAGO DE COMPOSTELA. WORLD HERITAGE

House [1702]

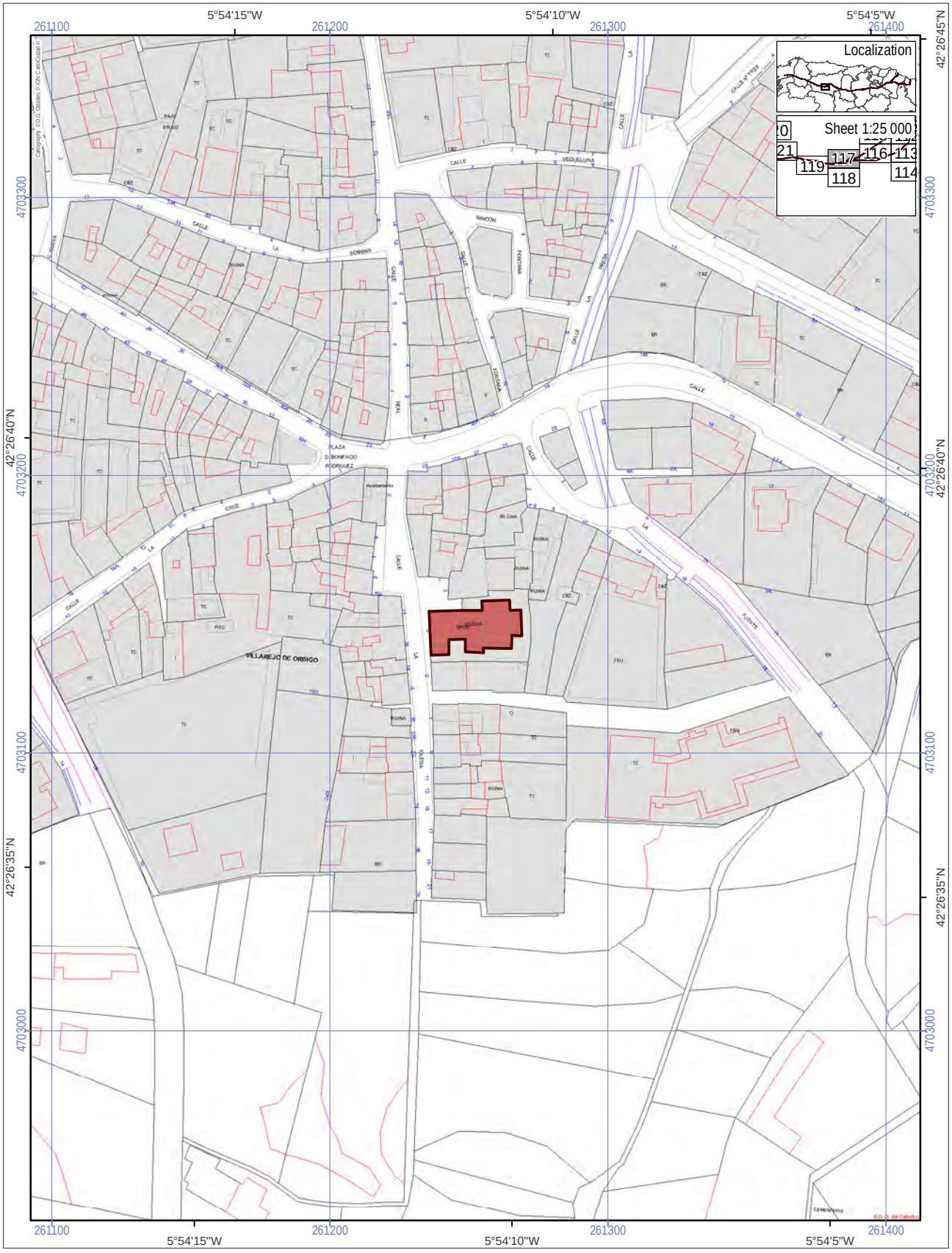

World Heritage Property
Route of Santiago de Compostela
Associated structures (0.0470 ha)
Buffer zone of the World Heritage Property

Scale 1:2 000
0 50 100 m
ETRS 1989, UTM Zone 30

N

ROUTE OF SANTIAGO DE COMPOSTELA. WORLD HERITAGE

Church of San Martín [1703]

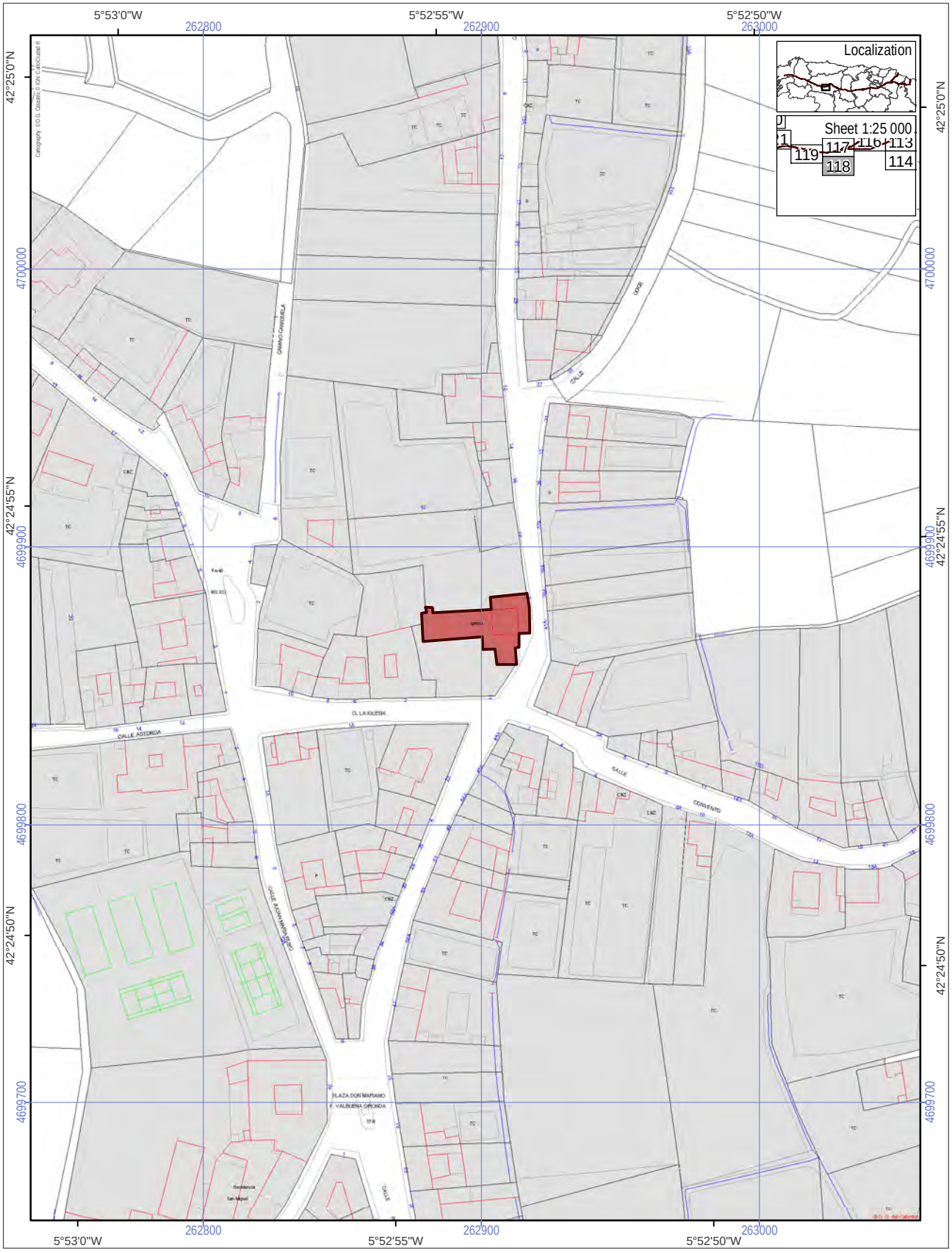

World Heritage Property
Route of Santiago de Compostela
Associated structures (0.0550 ha)
Buffer zone of the World Heritage Property

Scale 1:2 000
0 50 100 m
ETRS 1989, UTM Zone 30

N

ROUTE OF SANTIAGO DE COMPOSTELA. WORLD HERITAGE

Parish Church of San Miguel [1704]

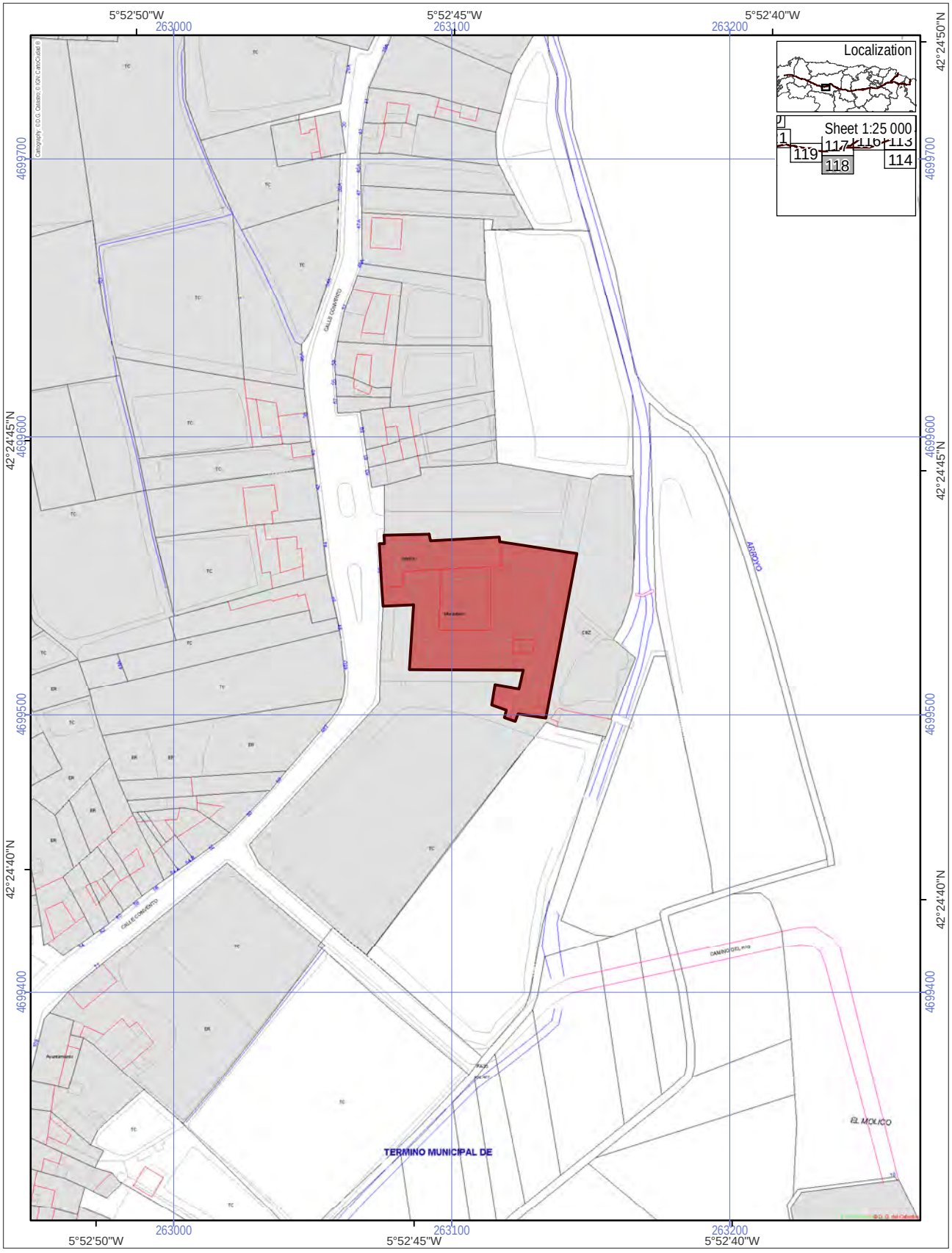

World Heritage Property
Route of Santiago de Compostela
Associated structures (0.3110 ha)
Buffer zone of the World Heritage Property

Scale 1:2 000
0 50 100 m
ETRS 1989, UTM Zone 30

N

ROUTE OF SANTIAGO DE COMPOSTELA. WORLD HERITAGE

Monastery of Santa María [1705]

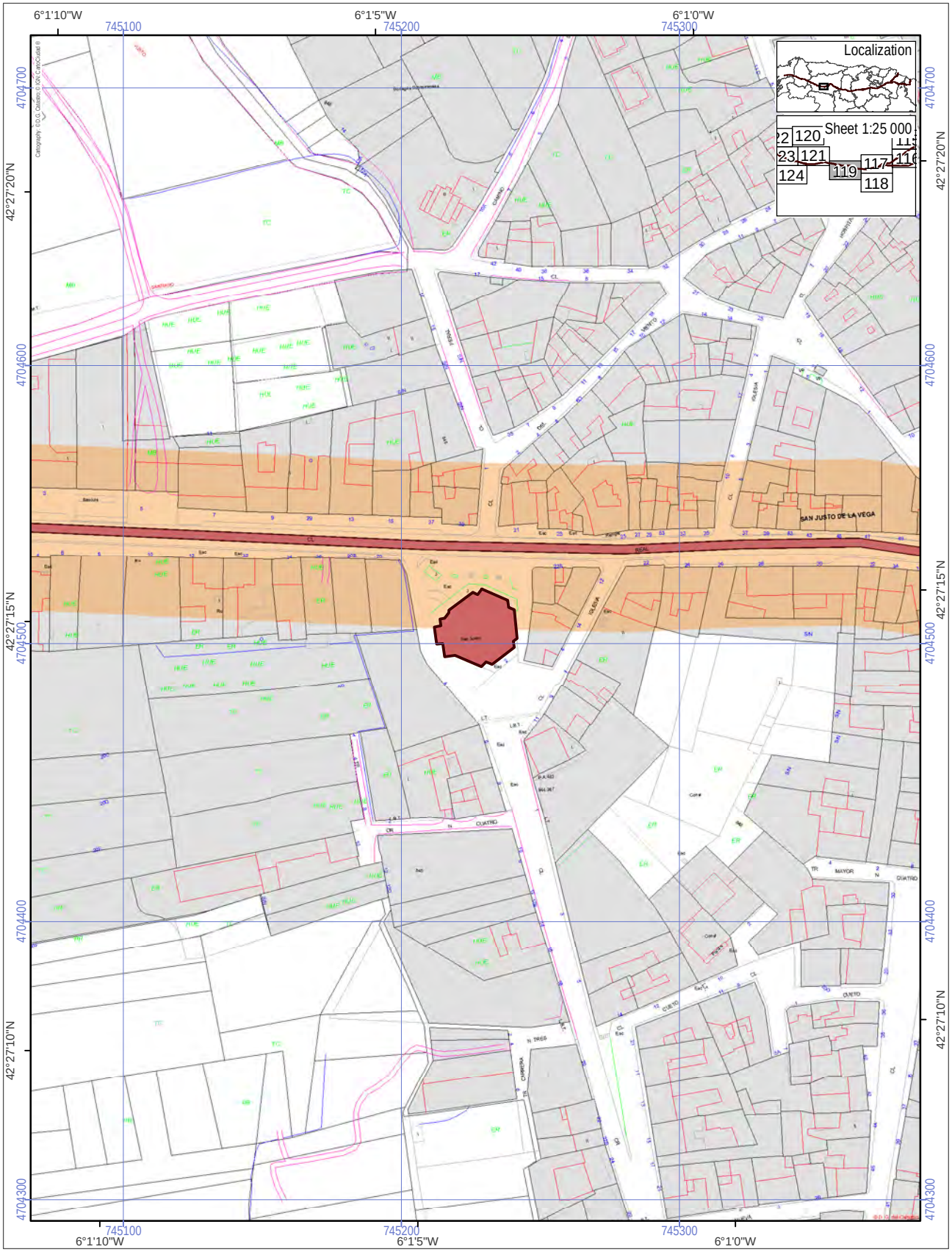

World Heritage Property
Route of Santiago de Compostela
Associated structures (0.0570 ha)
Buffer zone of the World Heritage Property

Scale 1:2 000
0 50 100 m
ETRS 1989, UTM Zone 29

N

ROUTE OF SANTIAGO DE COMPOSTELA. WORLD HERITAGE

Church of San Justo [1706]

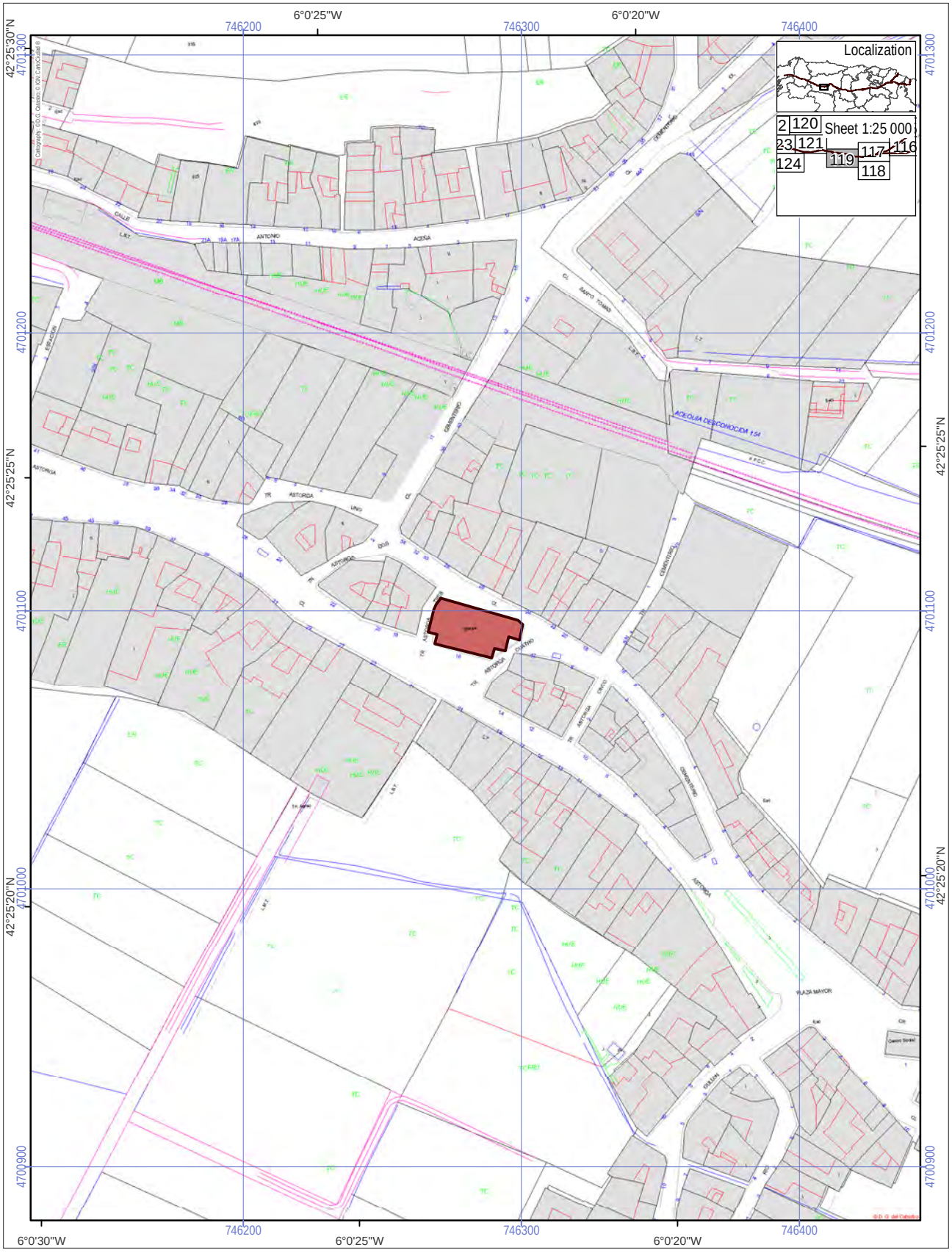

World Heritage Property
Route of Santiago de Compostela
Associated structures (0.0450 ha)
Buffer zone of the World Heritage Property

Scale 1:2 000
0 50 100 m
ETRS 1989, UTM Zone 29

N

ROUTE OF SANTIAGO DE COMPOSTELA. WORLD HERITAGE

Church of San Esteban [1707]

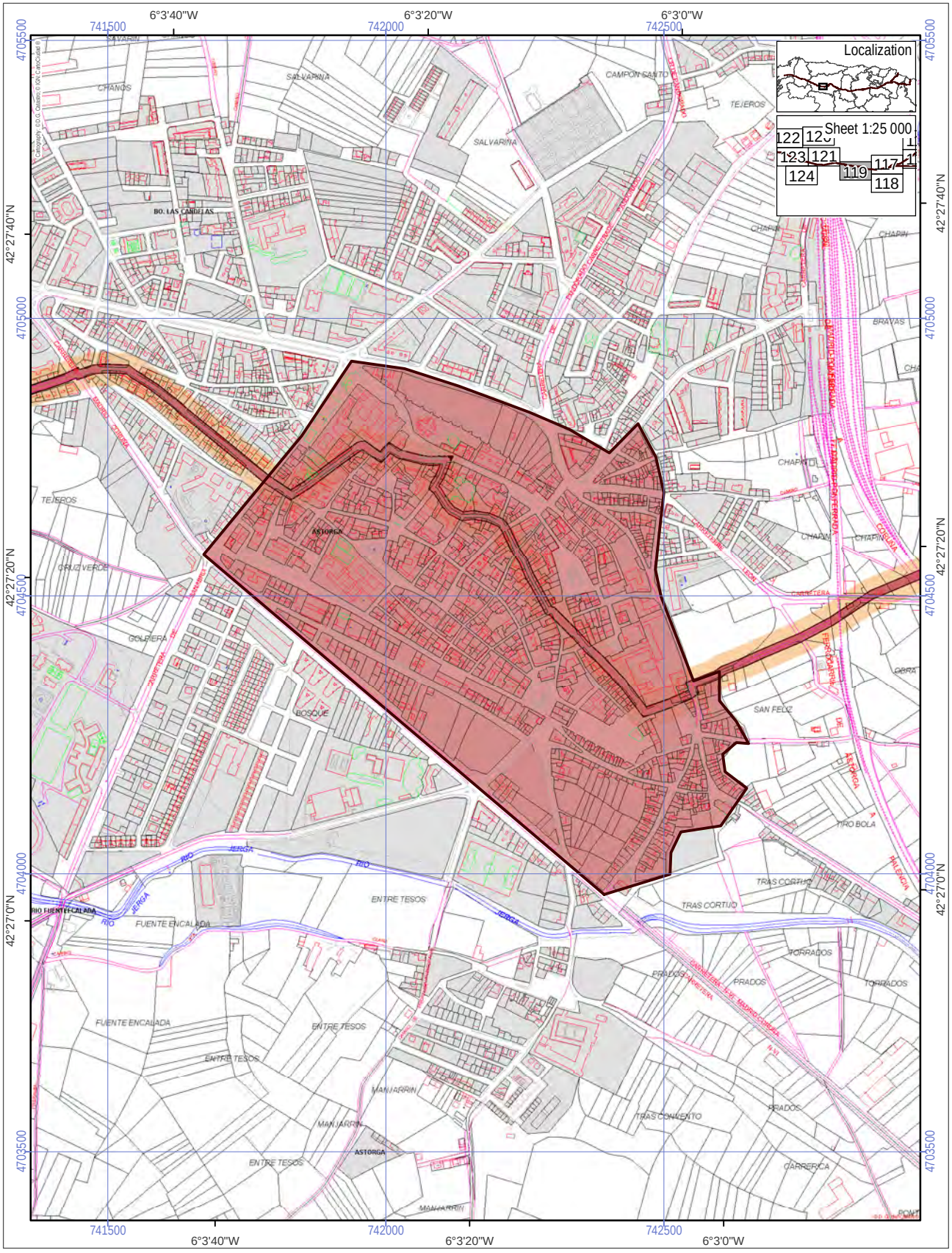

World Heritage Property
Route of Santiago de Compostela
Associated structures (51.4590 ha)
Buffer zone of the World Heritage Property

Scale 1:10 000

ROUTE OF SANTIAGO DE COMPOSTELA. WORLD HERITAGE

Astorga [1708]

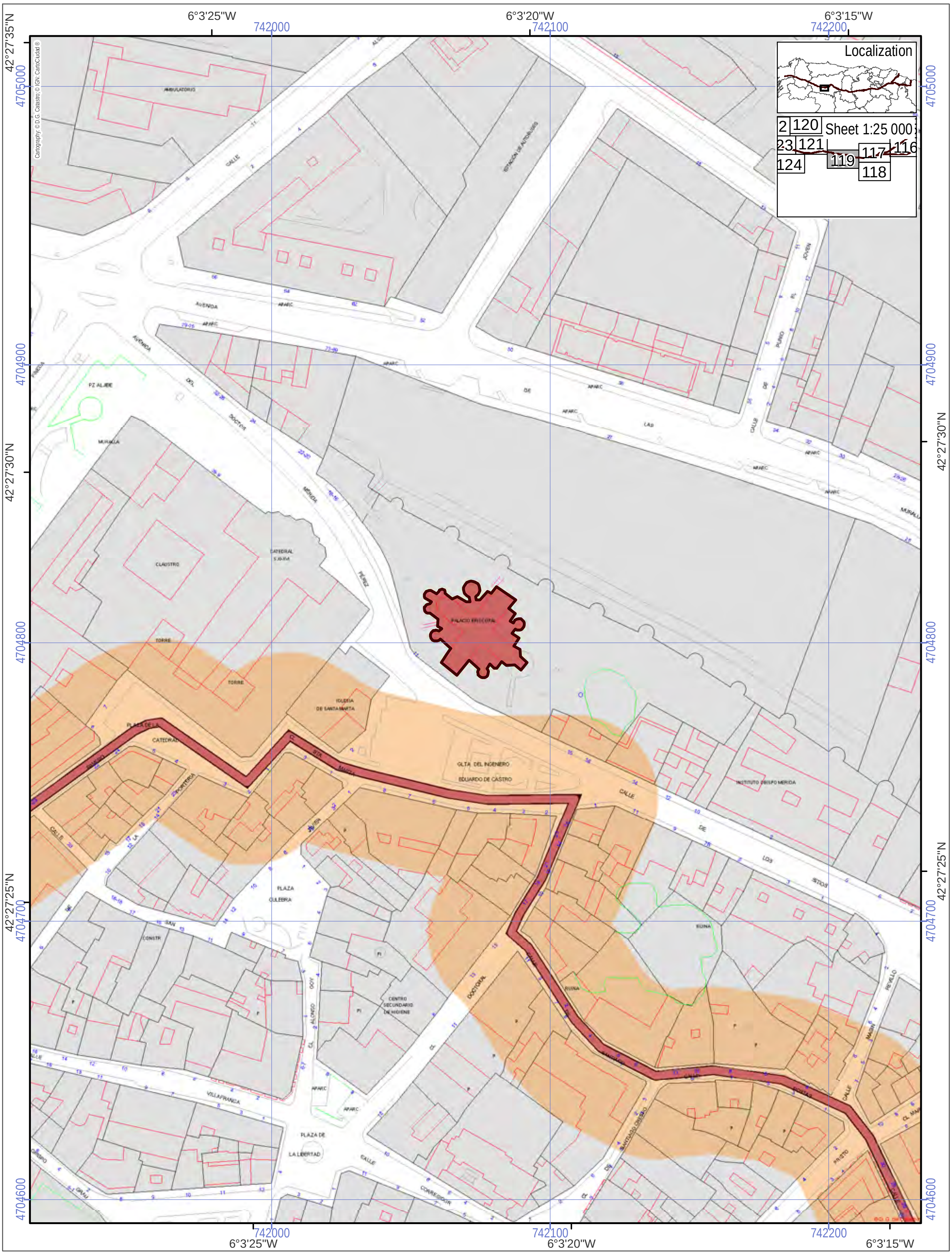

World Heritage Property

Route of Santiago de Compostela

Associated structures (0.0790 ha)

Buffer zone of the World Heritage Property

Scale 1:2 000

0 50 100 m

ETRS 1989, UTM Zone 29

N

ROUTE OF SANTIAGO DE COMPOSTELA. WORLD HERITAGE

Archbishop's Palace [1709]

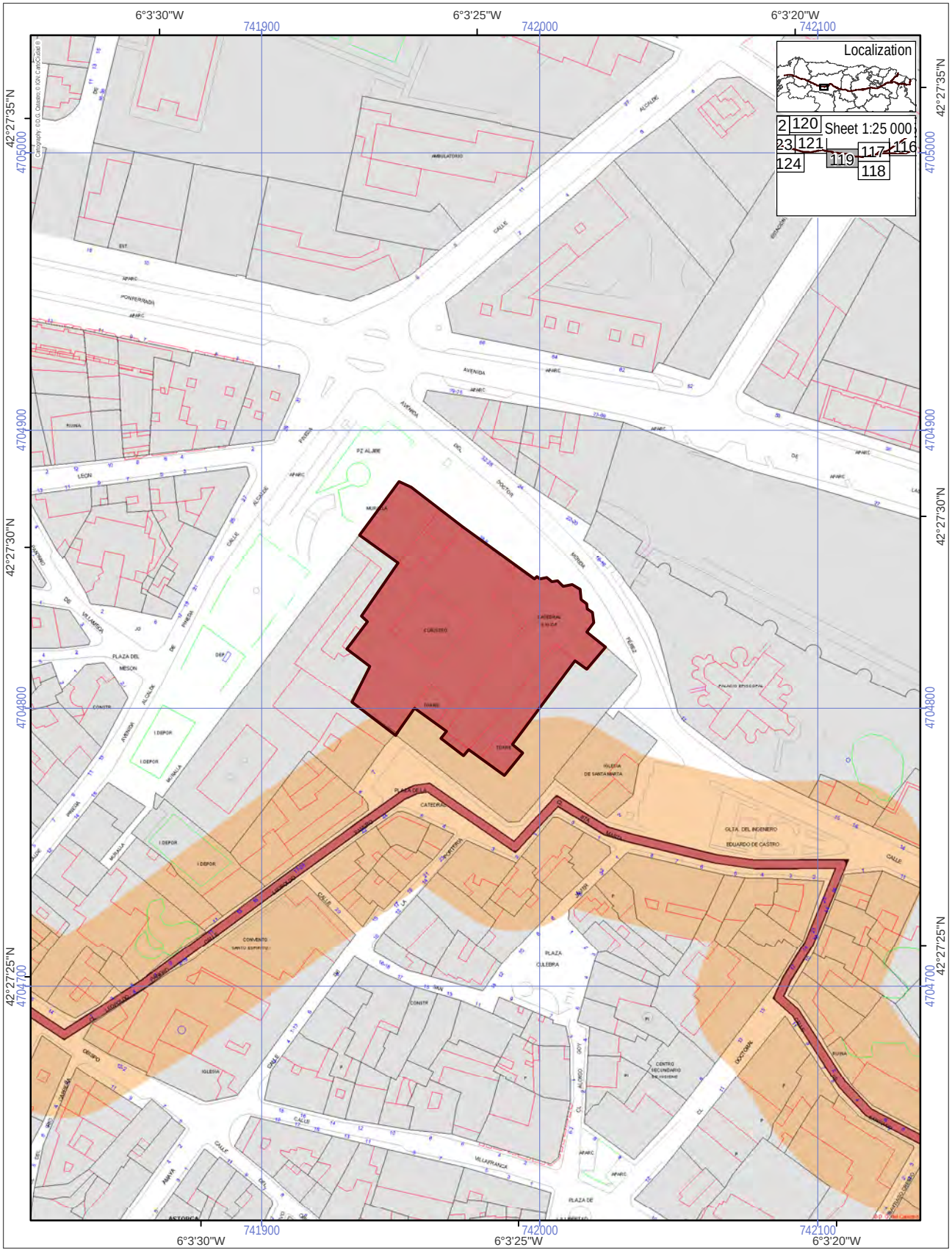

World Heritage Property
Route of Santiago de Compostela
Associated structures (0.5350 ha)
Buffer zone of the World Heritage Property

Scale 1:2 000
0 50 100 m
ETRS 1989, UTM Zone 29

N

ROUTE OF SANTIAGO DE COMPOSTELA. WORLD HERITAGE

Santa María Cathedral [1710]

World Heritage Property

Route of Santiago de Compostela

Associated structures (0.0210 ha)

Buffer zone of the World Heritage Property

Scale 1:2 000

0 50 100 m

ETRS 1989, UTM Zone 29

N

ROUTE OF SANTIAGO DE COMPOSTELA. WORLD HERITAGE

Roman Jail [1711]

World Heritage Property
Route of Santiago de Compostela
Associated structures (0.0430 ha)
Buffer zone of the World Heritage Property

Scale 1:2 000
0 50 100 m
ETRS 1989, UTM Zone 29

N

ROUTE OF SANTIAGO DE COMPOSTELA. WORLD HERITAGE

City hall [1712]

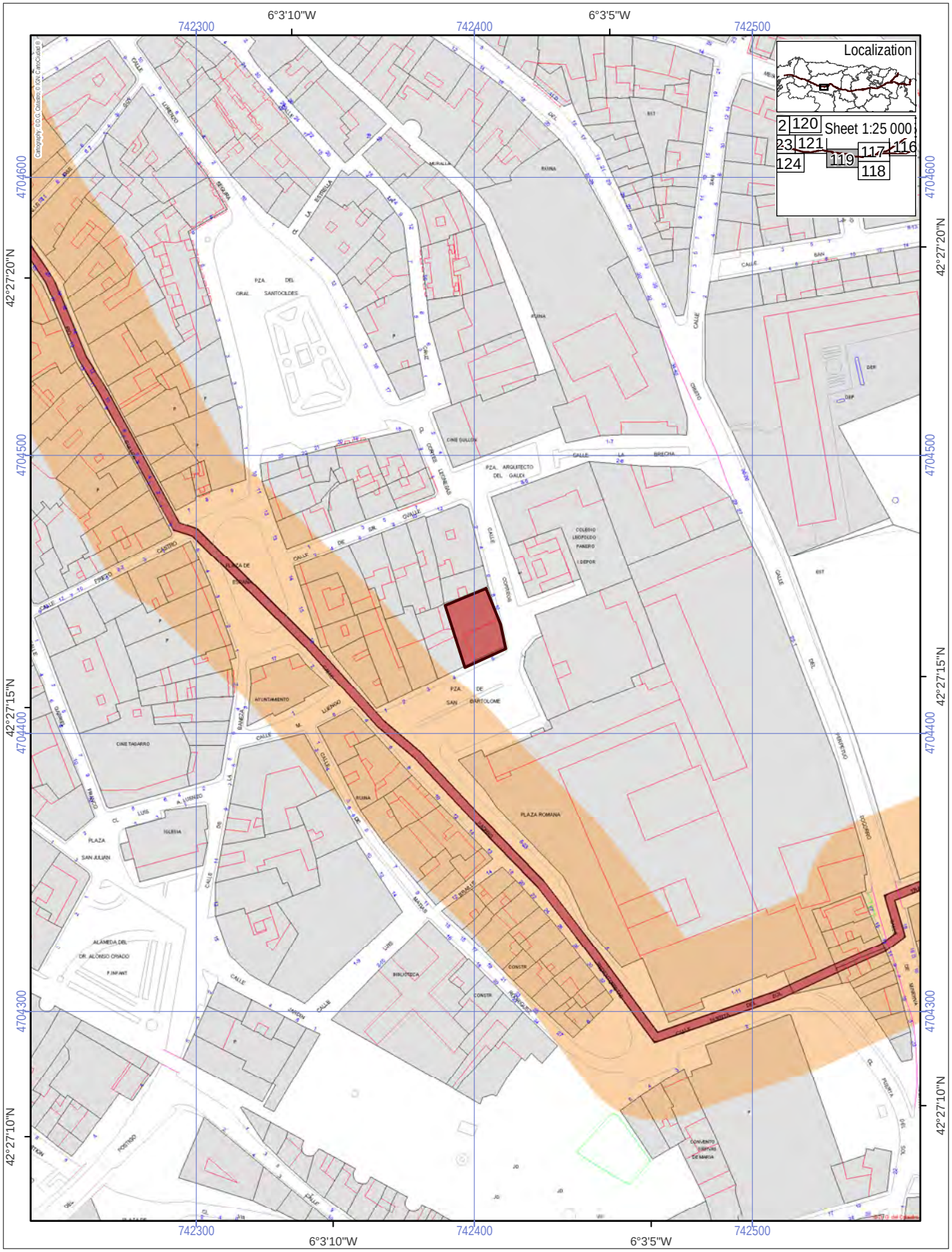

World Heritage Property
Route of Santiago de Compostela
Associated structures (0.0380 ha)
Buffer zone of the World Heritage Property

Scale 1:2 000
0 50 100 m
ETRS 1989, UTM Zone 29

N

ROUTE OF SANTIAGO DE COMPOSTELA. WORLD HERITAGE

10, Antonio González street house [1713]

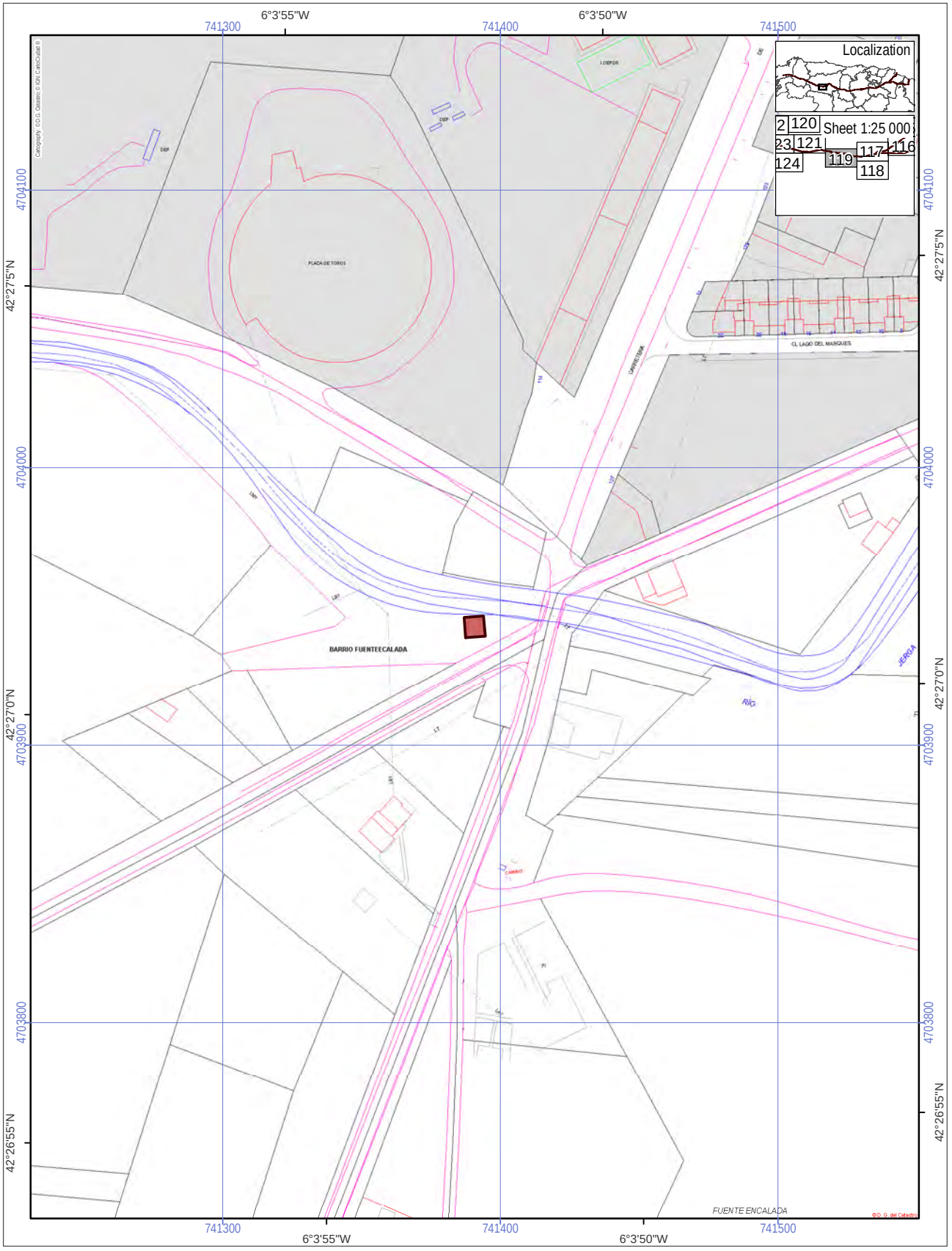

World Heritage Property
Route of Santiago de Compostela
Associated structures (0.0050 ha)
Buffer zone of the World Heritage Property

Scale 1:2 000
0 50 100 m
ETRS 1989, UTM Zone 29

N

ROUTE OF SANTIAGO DE COMPOSTELA. WORLD HERITAGE

Foncalada fountain [1714]

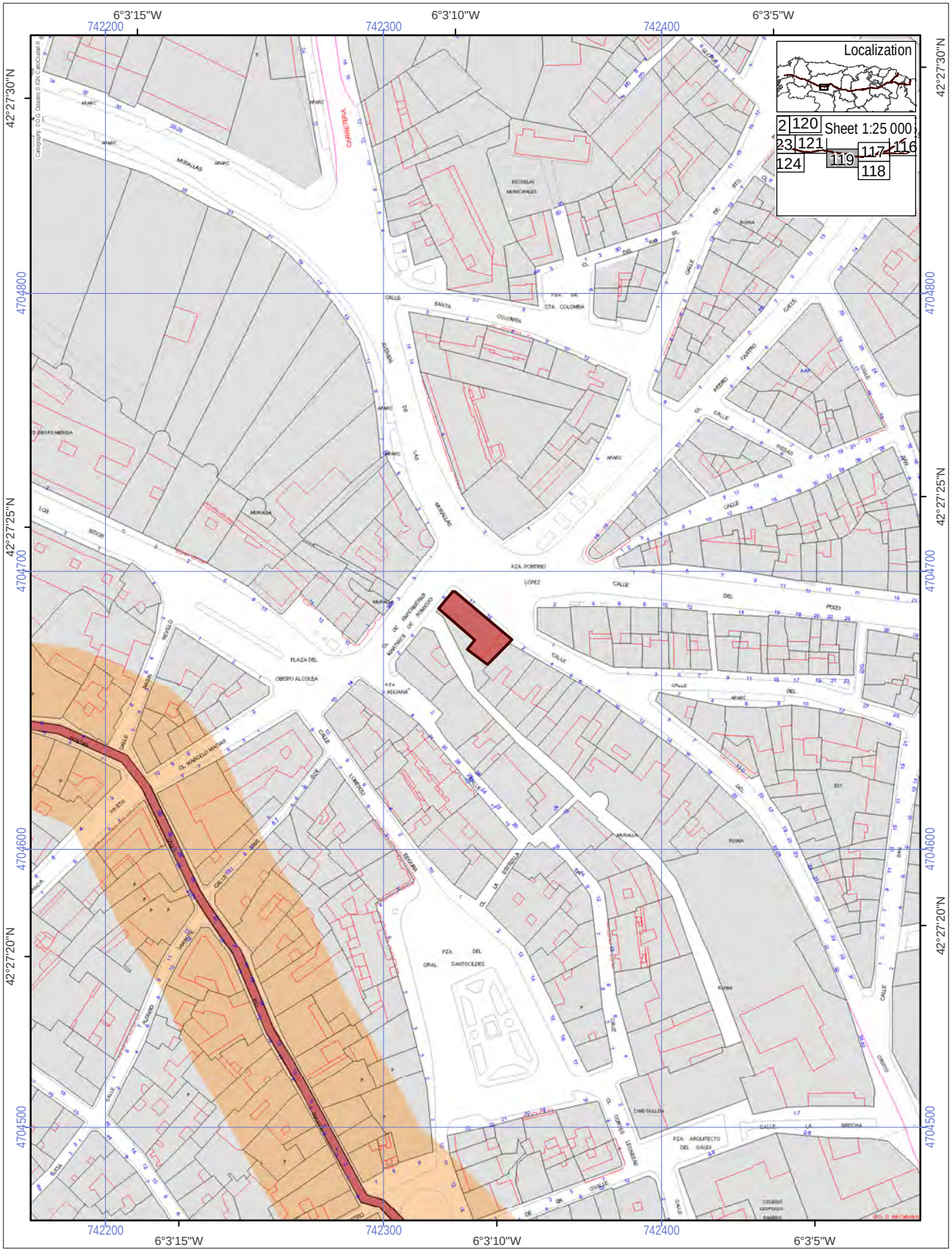
6°3'15"W
6°3'10"W
6°3'5"W
742200
742300
742400
42°27'30"N
42°27'25"N
42°27'20"N
4704800
4704700
4704600
4704500
Localization
Sheet 1:25 000
2
120
23
121
124
119
117
116
118
PLAZA DEL OBISPO ALCOLEA
PZA. PORFIRIO LÓPEZ CALLE
PZA. DEL GRAL. SANTOCILDES
PZA. ARQUITECTO DEL GALEX
CALLE SANTA COLOMBA
CALLE MURALLAS
CALLE LA ESTRELLA
CALLE LA BRECHA
CALLE CRISTO
CALLE DEL PEDRO
CALLE DEL RUINA
CALLE DEL MURALLA
CALLE DEL ESTRELLA
CALLE DEL APARC
CALLE DEL CARRETERA
CALLE DEL ESCUELAS MUNICIPALES
CALLE DEL MIRADA
CALLE DEL SEÑALO
CALLE DEL ALCUBO
CALLE DEL SANTO
CALLE DEL LUGAR
CALLE DEL CORTES LEONESAS
CALLE DEL COLEGIO LEOPOLDO PANERO
CALLE DEL PZA. ADUANA
CALLE DEL CL. MARCELO MACIAS
CALLE DEL CL. OBISPO MERIDA
CALLE DEL CL. MARTINES DEL ROMANCO
CALLE DEL CL. CAPITANERIA
CALLE DEL CL. CASTRO
CALLE DEL CL. PEDRO
CALLE DEL CL. CRISTO
CALLE DEL CL. CORTES LEONESAS
CALLE DEL CL. LA ESTRELLA
CALLE DEL CL. LA BRECHA
CALLE DEL CL. DEL PEDRO
CALLE DEL CL. DEL RUINA
CALLE DEL CL. DEL MURALLA
CALLE DEL CL. DEL APARC
CALLE DEL CL. DEL CARRETERA
CALLE DEL CL. DEL ESCUELAS MUNICIPALES
CALLE DEL CL. DEL MIRADA
CALLE DEL CL. DEL SEÑALO
CALLE DEL CL. DEL ALCUBO
CALLE DEL CL. DEL SANTO
CALLE DEL CL. DEL LUGAR
CALLE DEL CL. DEL CORTES LEONESAS
CALLE DEL CL. DEL COLEGIO LEOPOLDO PANERO
CALLE DEL CL. DEL PZA. ADUANA
CALLE DEL CL. DEL CL. MARCELO MACIAS
CALLE DEL CL. DEL CL. OBISPO MERIDA
CALLE DEL CL. DEL CL. MARTINES DEL ROMANCO
CALLE DEL CL. DEL CL. CAPITANERIA
CALLE DEL CL. DEL CL. CASTRO
CALLE DEL CL. DEL CL. PEDRO
CALLE DEL CL. DEL CL. CRISTO
CALLE DEL CL. DEL CL. CORTES LEONESAS
CALLE DEL CL. DEL CL. LA ESTRELLA
CALLE DEL CL. DEL CL. LA BRECHA
CALLE DEL CL. DEL CL. DEL PEDRO
CALLE DEL CL. DEL CL. DEL RUINA
CALLE DEL CL. DEL CL. DEL MURALLA
CALLE DEL CL. DEL CL. DEL APARC
CALLE DEL CL. DEL CL. DEL CARRETERA
CALLE DEL CL. DEL CL. DEL ESCUELAS MUNICIPALES
CALLE DEL CL. DEL CL. DEL MIRADA
CALLE DEL CL. DEL CL. DEL SEÑALO
CALLE DEL CL. DEL CL. DEL ALCUBO
CALLE DEL CL. DEL CL. DEL SANTO
CALLE DEL CL. DEL CL. DEL LUGAR
CALLE DEL CL. DEL CL. DEL CORTES LEONESAS
CALLE DEL CL. DEL CL. DEL COLEGIO LEOPOLDO PANERO
CALLE DEL CL. DEL CL. DEL PZA. ADUANA
CALLE DEL CL. DEL CL. DEL CL. MARCELO MACIAS
CALLE DEL CL. DEL CL. DEL CL. OBISPO MERIDA
CALLE DEL CL. DEL CL. DEL CL. MARTINES DEL ROMANCO
CALLE DEL CL. DEL CL. DEL CL. CAPITANERIA
CALLE DEL CL. DEL CL. DEL CL. CASTRO
CALLE DEL CL. DEL CL. DEL CL. PEDRO
CALLE DEL CL. DEL CL. DEL CL. CRISTO
CALLE DEL CL. DEL CL. DEL CL. CORTES LEONESAS
CALLE DEL CL. DEL CL. DEL CL. LA ESTRELLA
CALLE DEL CL. DEL CL. DEL CL. LA BRECHA
CALLE DEL CL. DEL CL. DEL CL. DEL PEDRO
CALLE DEL CL. DEL CL. DEL CL. DEL RUINA
CALLE DEL CL. DEL CL. DEL CL. DEL MURALLA
CALLE DEL CL. DEL CL. DEL CL. DEL APARC
CALLE DEL CL. DEL CL. DEL CL. DEL CARRETERA
CALLE DEL CL. DEL CL. DEL CL. DEL ESCUELAS MUNICIPALES
CALLE DEL CL. DEL CL. DEL CL. DEL MIRADA
CALLE DEL CL. DEL CL. DEL CL. DEL SEÑALO
CALLE DEL CL. DEL CL. DEL CL. DEL ALCUBO
CALLE DEL CL. DEL CL. DEL CL. DEL SANTO
CALLE DEL CL. DEL CL. DEL CL. DEL LUGAR
CALLE DEL CL. DEL CL. DEL CL. DEL CORTES LEONESAS
CALLE DEL CL. DEL CL. DEL CL. DEL COLEGIO LEOPOLDO PANERO
CALLE DEL CL. DEL CL. DEL CL. DEL PZA. ADUANA
CALLE DEL CL. DEL CL. DEL CL. DEL CL. MARCELO MACIAS
CALLE DEL CL. DEL CL. DEL CL. DEL CL. OBISPO MERIDA
CALLE DEL CL. DEL CL. DEL CL. DEL CL. MARTINES DEL ROMANCO
CALLE DEL CL. DEL CL. DEL CL. DEL CL. CAPITANERIA
CALLE DEL CL. DEL CL. DEL CL. DEL CL. CASTRO
CALLE DEL CL. DEL CL. DEL CL. DEL CL. PEDRO
CALLE DEL CL. DEL CL. DEL CL. DEL CL. CRISTO
CALLE DEL CL. DEL CL. DEL CL. DEL CL. CORTES LEONESAS
CALLE DEL CL. DEL CL. DEL CL. DEL CL. LA ESTRELLA
CALLE DEL CL. DEL CL. DEL CL. DEL CL. LA BRECHA
CALLE DEL CL. DEL CL. DEL CL. DEL CL. DEL PEDRO
CALLE DEL CL. DEL CL. DEL CL. DEL CL. DEL RUINA
CALLE DEL CL. DEL CL. DEL CL. DEL CL. DEL MURALLA
CALLE DEL CL. DEL CL. DEL CL. DEL CL. DEL APARC
CALLE DEL CL. DEL CL. DEL CL. DEL CL. DEL CARRETERA
CALLE DEL CL. DEL CL. DEL CL. DEL CL. DEL ESCUELAS MUNICIPALES
CALLE DEL CL. DEL CL. DEL CL. DEL CL. DEL MIRADA
CALLE DEL CL. DEL CL. DEL CL. DEL CL. DEL SEÑALO
CALLE DEL CL. DEL CL. DEL CL. DEL CL. DEL ALCUBO
CALLE DEL CL. DEL CL. DEL CL. DEL CL. DEL SANTO
CALLE DEL CL. DEL CL. DEL CL. DEL CL. DEL LUGAR
CALLE DEL CL. DEL CL. DEL CL. DEL CL. DEL CORTES LEONESAS
CALLE DEL CL. DEL CL. DEL CL. DEL CL. DEL COLEGIO LEOPOLDO PANERO
CALLE DEL CL. DEL CL. DEL CL. DEL CL. DEL PZA. ADUANA
CALLE DEL CL. DEL CL. DEL CL. DEL CL. DEL CL. MARCELO MACIAS
CALLE DEL CL. DEL CL. DEL CL. DEL CL. DEL CL. OBISPO MERIDA
CALLE DEL CL. DEL CL. DEL CL. DEL CL. DEL CL. MARTINES DEL ROMANCO
CALLE DEL CL. DEL CL. DEL CL. DEL CL. DEL CL. CAPITANERIA
CALLE DEL CL. DEL CL. DEL CL. DEL CL. DEL CL. CASTRO
CALLE DEL CL. DEL CL. DEL CL. DEL CL. DEL CL. PEDRO
CALLE DEL CL. DEL CL. DEL CL. DEL CL. DEL CL. CRISTO
CALLE DEL CL. DEL CL. DEL CL. DEL CL. DEL CL. CORTES LEONESAS
CALLE DEL CL. DEL CL. DEL CL. DEL CL. DEL CL. LA ESTRELLA
CALLE DEL CL. DEL CL. DEL CL. DEL CL. DEL CL. LA BRECHA
CALLE DEL CL. DEL CL. DEL CL. DEL CL. DEL CL. DEL PEDRO
CALLE DEL CL. DEL CL. DEL CL. DEL CL. DEL CL. DEL RUINA
CALLE DEL CL. DEL CL. DEL CL. DEL CL. DEL CL. DEL MURALLA
CALLE DEL CL. DEL CL. DEL CL. DEL CL. DEL CL. DEL APARC
CALLE DEL CL. DEL CL. DEL CL. DEL CL. DEL CL. DEL CARRETERA
CALLE DEL CL. DEL CL. DEL CL. DEL CL. DEL CL. DEL ESCUELAS MUNICIPALES
CALLE DEL CL. DEL CL. DEL CL. DEL CL. DEL CL. DEL MIRADA
CALLE DEL CL. DEL CL. DEL CL. DEL CL. DEL CL. DEL SEÑALO
CALLE DEL CL. DEL CL. DEL CL. DEL CL. DEL CL. DEL ALCUBO
CALLE DEL CL. DEL CL. DEL CL. DEL CL. DEL CL. DEL SANTO
CALLE DEL CL. DEL CL. DEL CL. DEL CL. DEL CL. DEL LUGAR
CALLE DEL CL. DEL CL. DEL CL. DEL CL. DEL CL. DEL CORTES LEONESAS
CALLE DEL CL. DEL CL. DEL CL. DEL CL. DEL CL. DEL COLEGIO LEOPOLDO PANERO
CALLE DEL CL. DEL CL. DEL CL. DEL CL. DEL CL. DEL PZA. ADUANA
CALLE DEL CL. DEL CL. DEL CL. DEL CL. DEL CL. DEL CL. MARCELO MACIAS
CALLE DEL CL. DEL CL. DEL CL. DEL CL. DEL CL. DEL CL. OBISPO MERIDA
CALLE DEL CL. DEL CL. DEL CL. DEL CL. DEL CL. DEL CL. MARTINES DEL ROMANCO
CALLE DEL CL. DEL CL. DEL CL. DEL CL. DEL CL. DEL CL. CAPITANERIA
CALLE DEL CL. DEL CL. DEL CL. DEL CL. DEL CL. DEL CL. CASTRO
CALLE DEL CL. DEL CL. DEL CL. DEL CL. DEL CL. DEL CL. PEDRO
CALLE DEL CL. DEL CL. DEL CL. DEL CL. DEL CL. DEL CL. CRISTO
CALLE DEL CL. DEL CL. DEL CL. DEL CL. DEL CL. DEL CL. CORTES LEONESAS
CALLE DEL CL. DEL CL. DEL CL. DEL CL. DEL CL. DEL CL. LA ESTRELLA
CALLE DEL CL. DEL CL. DEL CL. DEL CL. DEL CL. DEL CL. LA BRECHA
CALLE DEL CL. DEL CL. DEL CL. DEL CL. DEL CL. DEL CL. DEL PEDRO
CALLE DEL CL. DEL CL. DEL CL. DEL CL. DEL CL. DEL CL. DEL RUINA
CALLE DEL CL. DEL CL. DEL CL. DEL CL. DEL CL. DEL CL. DEL MURALLA
CALLE DEL CL. DEL CL. DEL CL. DEL CL. DEL CL. DEL CL. DEL APARC
CALLE DEL CL. DEL CL. DEL CL. DEL CL. DEL CL. DEL CL. DEL CARRETERA
CALLE DEL CL. DEL CL. DEL CL. DEL CL. DEL CL. DEL CL. DEL ESCUELAS MUNICIPALES
CALLE DEL CL. DEL CL. DEL CL. DEL CL. DEL CL. DEL CL. DEL MIRADA
CALLE DEL CL. DEL CL. DEL CL. DEL CL. DEL CL. DEL CL. DEL SEÑALO
CALLE DEL CL. DEL CL. DEL CL. DEL CL. DEL CL. DEL CL. DEL ALCUBO
CALLE DEL CL. DEL CL. DEL CL. DEL CL. DEL CL. DEL CL. DEL SANTO
CALLE DEL CL. DEL CL. DEL CL. DEL CL. DEL CL. DEL CL. DEL LUGAR
CALLE DEL CL. DEL CL. DEL CL. DEL CL. DEL CL. DEL CL. DEL CORTES LEONESAS
CALLE DEL CL. DEL CL. DEL CL. DEL CL. DEL CL. DEL CL. DEL COLEGIO LEOPOLDO PANERO
CALLE DEL CL. DEL CL. DEL CL. DEL CL. DEL CL. DEL CL. DEL PZA. ADUANA
CALLE DEL CL. DEL CL. DEL CL. DEL CL. DEL CL. DEL CL. DEL CL. MARCELO MACIAS
CALLE DEL CL. DEL CL. DEL CL. DEL CL. DEL CL. DEL CL. DEL CL. OBISPO MERIDA
CALLE DEL CL. DEL CL. DEL CL. DEL CL. DEL CL. DEL CL. DEL CL. MARTINES DEL ROMANCO
CALLE DEL CL. DEL CL. DEL CL. DEL CL. DEL CL. DEL CL. DEL CL. CAPITANERIA
CALLE DEL CL. DEL CL. DEL CL. DEL CL. DEL CL. DEL CL. DEL CL. CASTRO
CALLE DEL CL. DEL CL. DEL CL. DEL CL. DEL CL. DEL CL. DEL CL. PEDRO
CALLE DEL CL. DEL CL. DEL CL. DEL CL. DEL CL. DEL CL. DEL CL. CRISTO
CALLE DEL CL. DEL CL. DEL CL. DEL CL. DEL CL. DEL CL. DEL CL. CORTES LEONESAS
CALLE DEL CL. DEL CL. DEL CL. DEL CL. DEL CL. DEL CL. DEL CL. LA ESTRELLA
CALLE DEL CL. DEL CL. DEL CL. DEL CL. DEL CL. DEL CL. DEL CL. LA BRECHA
CALLE DEL CL. DEL CL. DEL CL. DEL CL. DEL CL. DEL CL. DEL CL. DEL PEDRO
CALLE DEL CL. DEL CL. DEL CL. DEL CL. DEL CL. DEL CL. DEL CL. DEL RUINA
CALLE DEL CL. DEL CL. DEL CL. DEL CL. DEL CL. DEL CL. DEL CL. DEL MURALLA
CALLE DEL CL. DEL CL. DEL CL. DEL CL. DEL CL. DEL CL. DEL CL. DEL APARC
CALLE DEL CL. DEL CL. DEL CL. DEL CL. DEL CL. DEL CL. DEL CL. DEL CARRETERA
CALLE DEL CL. DEL CL. DEL CL. DEL CL. DEL CL. DEL CL. DEL CL. DEL ESCUELAS MUNICIPALES
CALLE DEL CL. DEL CL. DEL CL. DEL CL. DEL CL. DEL CL. DEL CL. DEL MIRADA
CALLE DEL CL. DEL CL. DEL CL. DEL CL. DEL CL. DEL CL. DEL CL. DEL SEÑALO
CALLE DEL CL. DEL CL. DEL CL. DEL CL. DEL CL. DEL CL. DEL CL. DEL ALCUBO
CALLE DEL CL. DEL CL. DEL CL. DEL CL. DEL CL. DEL CL. DEL CL. DEL SANTO
CALLE DEL CL. DEL CL. DEL CL. DEL CL. DEL CL. DEL CL. DEL CL. DEL LUGAR
CALLE DEL CL. DEL CL. DEL CL. DEL CL. DEL CL. DEL CL. DEL CL. DEL CORTES LEONESAS
CALLE DEL CL. DEL CL. DEL CL. DEL CL. DEL CL. DEL CL. DEL CL. DEL COLEGIO LEOPOLDO PANERO
CALLE DEL CL. DEL CL. DEL CL. DEL CL. DEL CL. DEL CL. DEL CL. DEL PZA. ADUANA
CALLE DEL CL. DEL CL. DEL CL. DEL CL. DEL CL. DEL CL. DEL CL. DEL CL. MARCELO MACIAS
CALLE DEL CL. DEL CL. DEL CL. DEL CL. DEL CL. DEL CL. DEL CL. DEL CL. OBISPO MERIDA
CALLE DEL CL. DEL CL. DEL CL. DEL CL. DEL CL. DEL CL. DEL CL. DEL CL. MARTINES DEL ROMANCO
CALLE DEL CL. DEL CL. DEL CL. DEL CL. DEL CL. DEL CL. DEL CL. DEL CL. CAPITANERIA
CALLE DEL CL. DEL CL. DEL CL. DEL CL. DEL CL. DEL CL. DEL CL. DEL CL. CASTRO
CALLE DEL CL. DEL CL. DEL CL. DEL CL. DEL CL. DEL CL. DEL CL. DEL CL. PEDRO
CALLE DEL CL. DEL CL. DEL CL. DEL CL. DEL CL. DEL CL. DEL CL. DEL CL. CRISTO
CALLE DEL CL. DEL CL. DEL CL. DEL CL. DEL CL. DEL CL. DEL CL. DEL CL. CORTES LEONESAS
CALLE DEL CL. DEL CL. DEL CL. DEL CL. DEL CL. DEL CL. DEL CL. DEL CL. LA ESTRELLA
CALLE DEL CL. DEL CL. DEL CL. DEL CL. DEL CL. DEL CL. DEL CL. DEL CL. LA BRECHA
CALLE DEL CL. DEL CL. DEL CL. DEL CL. DEL CL. DEL CL. DEL CL. DEL CL. DEL PEDRO
CALLE DEL CL. DEL CL. DEL CL. DEL CL. DEL CL. DEL CL. DEL CL. DEL CL. DEL RUINA
CALLE DEL CL. DEL CL. DEL CL. DEL CL. DEL CL. DEL CL. DEL CL. DEL CL. DEL MURALLA
CALLE DEL CL. DEL CL. DEL CL. DEL CL. DEL CL. DEL CL. DEL CL. DEL CL. DEL APARC
CALLE DEL CL. DEL CL. DEL CL. DEL CL. DEL CL. DEL CL. DEL CL. DEL CL. DEL CARRETERA
CALLE DEL CL. DEL CL. DEL CL. DEL CL. DEL CL. DEL CL. DEL CL. DEL CL. DEL ESCUELAS MUNICIPALES
CALLE DEL CL. DEL CL. DEL CL. DEL CL. DEL CL. DEL CL. DEL CL. DEL CL. DEL MIRADA
CALLE DEL CL. DEL CL. DEL CL. DEL CL. DEL CL. DEL CL. DEL CL. DEL CL. DEL SEÑALO
CALLE DEL CL. DEL CL. DEL CL. DEL CL. DEL CL. DEL CL. DEL CL. DEL CL. DEL ALCUBO
CALLE DEL CL. DEL CL. DEL CL. DEL CL. DEL CL. DEL CL. DEL CL. DEL CL. DEL SANTO
CALLE DEL CL. DEL CL. DEL CL. DEL CL. DEL CL. DEL CL. DEL CL. DEL CL. DEL LUGAR
CALLE DEL CL. DEL CL. DEL CL. DEL CL. DEL CL. DEL CL. DEL CL. DEL CL. DEL CORTES LEONESAS
CALLE DEL CL. DEL CL. DEL CL. DEL CL. DEL CL. DEL CL. DEL CL. DEL CL. DEL COLEGIO LEOPOLDO PANERO
CALLE DEL CL. DEL CL. DEL CL. DEL CL. DEL CL. DEL CL. DEL CL. DEL CL. DEL PZA. ADUANA
CALLE DEL CL. DEL CL. DEL CL. DEL CL. DEL CL. DEL CL. DEL CL. DEL CL. DEL CL. MARCELO MACIAS
CALLE DEL CL. DEL CL. DEL CL. DEL CL. DEL CL. DEL CL. DEL CL. DEL CL. DEL CL. OBISPO MERIDA
CALLE DEL CL. DEL CL. DEL CL. DEL CL. DEL CL. DEL CL. DEL CL. DEL CL. DEL CL. MARTINES DEL ROMANCO
CALLE DEL CL. DEL CL. DEL CL. DEL CL. DEL CL. DEL CL. DEL CL. DEL CL. DEL CL. CAPITANERIA
CALLE DEL CL. DEL CL. DEL CL. DEL CL. DEL CL. DEL CL. DEL CL. DEL CL. DEL CL. CASTRO
CALLE DEL CL. DEL CL. DEL CL. DEL CL. DEL CL. DEL CL. DEL CL. DEL CL. DEL CL. PEDRO
CALLE DEL CL. DEL CL. DEL CL. DEL CL. DEL CL. DEL CL. DEL CL. DEL CL. DEL CL. CRISTO
CALLE DEL CL. DEL CL. DEL CL. DEL CL. DEL CL. DEL CL. DEL CL. DEL CL. DEL CL. CORTES LEONESAS
CALLE DEL CL. DEL CL. DEL CL. DEL CL. DEL CL. DEL CL. DEL CL. DEL CL. DEL CL. LA ESTRELLA
CALLE DEL CL. DEL CL. DEL CL. DEL CL. DEL CL. DEL CL. DEL CL. DEL CL. DEL CL. LA BRECHA
CALLE DEL CL. DEL CL. DEL CL. DEL CL. DEL CL. DEL CL. DEL CL. DEL CL. DEL CL. DEL PEDRO
CALLE DEL CL. DEL CL. DEL CL. DEL CL. DEL CL. DEL CL. DEL CL. DEL CL. DEL CL. DEL RUINA
CALLE DEL CL. DEL CL. DEL CL. DEL CL. DEL CL. DEL CL. DEL CL. DEL CL. DEL CL. DEL MURALLA
CALLE DEL CL. DEL CL. DEL CL. DEL CL. DEL CL. DEL CL. DEL CL. DEL CL. DEL CL. DEL APARC
CALLE DEL CL. DEL CL. DEL CL. DEL CL. DEL CL. DEL CL. DEL CL. DEL CL. DEL CL. DEL CARRETERA
CALLE DEL CL. DEL CL. DEL CL. DEL CL. DEL CL. DEL CL. DEL CL. DEL CL. DEL CL. DEL ESCUELAS MUNICIPALES
CALLE DEL CL. DEL CL. DEL CL. DEL CL. DEL CL. DEL CL. DEL CL. DEL CL. DEL CL. DEL MIRADA
CALLE DEL CL. DEL CL. DEL CL. DEL CL. DEL CL. DEL CL. DEL CL. DEL CL. DEL CL. DEL SEÑALO
CALLE DEL CL. DEL CL. DEL CL. DEL CL. DEL CL. DEL CL. DEL CL. DEL CL. DEL CL. DEL ALCUBO
CALLE DEL CL. DEL CL. DEL CL. DEL CL. DEL CL. DEL CL. DEL CL. DEL CL. DEL CL. DEL SANTO
CALLE DEL CL. DEL CL. DEL CL. DEL CL. DEL CL. DEL CL. DEL CL. DEL CL. DEL CL. DEL LUGAR
CALLE DEL CL. DEL CL. DEL CL. DEL CL. DEL CL. DEL CL. DEL CL. DEL CL. DEL CL. DEL CORTES LEONESAS
CALLE DEL CL. DEL CL. DEL CL. DEL CL. DEL CL. DEL CL. DEL CL. DEL CL. DEL CL. DEL COLEGIO LEOPOLDO PANERO
CALLE DEL CL. DEL CL. DEL CL. DEL CL. DEL CL. DEL CL. DEL CL. DEL CL. DEL CL. DEL PZA. ADUANA
CALLE DEL CL. DEL CL. DEL CL. DEL CL. DEL CL. DEL CL. DEL CL. DEL CL. DEL CL. DEL CL. MARCELO MACIAS
CALLE DEL CL. DEL CL. DEL CL. DEL CL. DEL CL. DEL CL. DEL CL. DEL CL. DEL CL. DEL CL. OBISPO MERIDA
CALLE DEL CL. DEL CL. DEL CL. DEL CL. DEL CL. DEL CL. DEL CL. DEL CL. DEL CL. DEL CL. MARTINES DEL ROMANCO
CALLE DEL CL. DEL CL. DEL CL. DEL CL. DEL CL. DEL CL. DEL CL. DEL CL. DEL CL. DEL CL. CAPITANERIA
CALLE DEL CL. DEL CL. DEL CL. DEL CL. DEL CL. DEL CL. DEL CL. DEL CL. DEL CL. DEL CL. CASTRO
CALLE DEL CL. DEL CL. DEL CL. DEL CL. DEL CL. DEL CL. DEL CL. DEL CL. DEL CL. DEL CL. PEDRO
CALLE DEL CL. DEL CL. DEL CL. DEL CL. DEL CL. DEL CL. DEL CL. DEL CL. DEL CL. DEL CL. CRISTO
CALLE DEL CL. DEL CL. DEL CL. DEL CL. DEL CL. DEL CL. DEL CL. DEL CL. DEL CL. DEL CL. CORTES LEONESAS
CALLE DEL CL. DEL CL. DEL CL. DEL CL. DEL CL. DEL CL. DEL CL. DEL CL. DEL CL. DEL CL. LA ESTRELLA
CALLE DEL CL. DEL CL. DEL CL. DEL CL. DEL CL. DEL CL. DEL CL. DEL CL. DEL CL. DEL CL. LA BRECHA
CALLE DEL CL. DEL CL. DEL CL. DEL CL. DEL CL. DEL CL. DEL CL. DEL CL. DEL CL. DEL CL. DEL PEDRO
CALLE DEL CL. DEL CL. DEL CL. DEL CL. DEL CL. DEL CL. DEL CL. DEL CL. DEL CL. DEL CL. DEL RUINA
CALLE DEL CL. DEL CL. DEL CL. DEL CL. DEL CL. DEL CL. DEL CL. DEL CL. DEL CL. DEL CL. DEL MURALLA
CALLE DEL CL. DEL CL. DEL CL. DEL CL. DEL CL. DEL CL. DEL CL. DEL CL. DEL CL. DEL CL. DEL APARC
CALLE DEL CL. DEL CL. DEL CL. DEL CL. DEL CL. DEL CL. DEL CL. DEL CL. DEL CL. DEL CL. DEL CARRETERA
CALLE DEL CL. DEL CL. DEL CL. DEL CL. DEL CL. DEL CL. DEL CL. DEL CL. DEL CL. DEL CL. DEL ESCUELAS MUNICIPALES
CALLE DEL CL. DEL CL. DEL CL. DEL CL. DEL CL. DEL CL. DEL CL. DEL CL. DEL CL. DEL CL. DEL MIRADA
CALLE DEL CL. DEL CL. DEL CL. DEL CL. DEL CL. DEL CL. DEL CL. DEL CL. DEL CL. DEL CL. DEL SEÑALO
CALLE DEL CL. DEL CL. DEL CL. DEL CL. DEL CL. DEL CL. DEL CL. DEL CL. DEL CL. DEL CL. DEL ALCUBO
CALLE DEL CL. DEL CL. DEL CL. DEL CL. DEL CL. DEL CL. DEL CL. DEL CL. DEL CL. DEL CL. DEL SANTO
CALLE DEL CL. DEL CL. DEL CL. DEL CL. DEL CL. DEL CL. DEL CL. DEL CL. DEL CL. DEL CL. DEL LUGAR
CALLE DEL CL. DEL CL. DEL CL. DEL CL. DEL CL. DEL CL. DEL CL. DEL CL. DEL CL. DEL CL. DEL CORTES LEONESAS
CALLE DEL CL. DEL CL. DEL CL. DEL CL. DEL CL. DEL CL. DEL CL. DEL CL. DEL CL. DEL CL. DEL COLEGIO LEOPOLDO PANERO
CALLE DEL CL. DEL CL. DEL CL. DEL CL. DEL CL. DEL CL. DEL CL. DEL CL. DEL CL. DEL CL. DEL PZA. ADUANA
CALLE DEL CL. DEL CL. DEL CL. DEL CL. DEL CL. DEL CL. DEL CL. DEL CL. DEL CL. DEL CL. DEL CL. MARCELO MACIAS
CALLE DEL CL. DEL CL. DEL CL. DEL CL. DEL CL. DEL CL. DEL CL. DEL CL. DEL CL. DEL CL. DEL CL. OBISPO MERIDA
CALLE DEL CL. DEL CL. DEL CL. DEL CL. DEL CL. DEL CL. DEL CL. DEL CL. DEL CL. DEL CL. DEL CL. MARTINES DEL ROMANCO
CALLE DEL CL. DEL CL. DEL CL. DEL CL. DEL CL. DEL CL. DEL CL. DEL CL. DEL CL. DEL CL. DEL CL. CAPITANERIA
CALLE DEL CL. DEL CL. DEL CL. DEL CL. DEL CL. DEL CL. DEL CL. DEL CL. DEL CL. DEL CL. DEL CL. CASTRO
CALLE DEL CL. DEL CL. DEL CL. DEL CL. DEL CL. DEL CL. DEL CL. DEL CL. DEL CL. DEL CL. DEL CL. PEDRO
CALLE DEL CL. DEL CL. DEL CL. DEL CL. DEL CL. DEL CL. DEL CL. DEL CL. DEL CL. DEL CL. DEL CL. CRISTO
CALLE DEL CL. DEL CL. DEL CL. DEL CL. DEL CL. DEL CL. DEL CL. DEL CL. DEL CL. DEL CL. DEL CL. CORTES LEONESAS
CALLE DEL CL. DEL CL. DEL CL. DEL CL. DEL CL. DEL CL. DEL CL. DEL CL. DEL CL. DEL CL. DEL CL. LA ESTRELLA
CALLE DEL CL. DEL CL. DEL CL. DEL CL. DEL CL. DEL CL. DEL CL. DEL CL. DEL CL. DEL CL. DEL CL. LA BRECHA
CALLE DEL CL. DEL CL. DEL CL. DEL CL. DEL CL. DEL CL. DEL CL. DEL CL. DEL CL. DEL CL. DEL CL. DEL PEDRO
CALLE DEL CL. DEL CL. DEL CL. DEL CL. DEL CL. DEL CL. DEL CL. DEL CL. DEL CL. DEL CL. DEL CL. DEL RUINA
CALLE DEL CL. DEL CL. DEL CL. DEL CL. DEL CL. DEL CL. DEL CL. DEL CL. DEL CL. DEL CL. DEL CL. DEL MURALLA
CALLE DEL CL. DEL CL. DEL CL. DEL CL. DEL CL. DEL CL. DEL CL. DEL CL. DEL CL. DEL CL. DEL CL. DEL APARC
CALLE DEL CL. DEL CL. DEL CL. DEL CL. DEL CL. DEL CL. DEL CL. DEL CL. DEL CL. DEL CL. DEL CL. DEL CARRETERA
CALLE DEL CL. DEL CL. DEL CL. DEL CL. DEL CL. DEL CL. DEL CL. DEL CL. DEL CL. DEL CL. DEL CL. DEL ESCUELAS MUNICIPALES
CALLE DEL CL. DEL CL. DEL CL. DEL CL. DEL CL. DEL CL. DEL CL. DEL CL. DEL CL. DEL CL. DEL CL. DEL MIRADA
CALLE DEL CL. DEL CL. DEL CL. DEL CL. DEL CL. DEL CL. DEL CL. DEL CL. DEL CL. DEL CL. DEL CL. DEL SEÑALO
CALLE DEL CL. DEL CL. DEL CL. DEL CL. DEL CL. DEL CL. DEL CL. DEL CL. DEL CL. DEL CL. DEL CL. DEL ALCUBO
CALLE DEL CL. DEL CL. DEL CL. DEL CL. DEL CL. DEL CL. DEL CL. DEL CL. DEL CL. DEL CL. DEL CL. DEL SANTO
CALLE DEL CL. DEL CL. DEL CL. DEL CL. DEL CL. DEL CL. DEL CL. DEL CL. DEL CL. DEL CL. DEL CL. DEL LUGAR
CALLE DEL CL. DEL CL. DEL CL. DEL CL. DEL CL. DEL CL. DEL CL. DEL CL. DEL CL. DEL CL. DEL CL. DEL CORTES LEONESAS
CALLE DEL CL. DEL CL. DEL CL. DEL CL. DEL CL. DEL CL. DEL CL. DEL CL. DEL CL. DEL CL. DEL CL. DEL COLEGIO LEOPOLDO PANERO
CALLE DEL CL. DEL CL. DEL CL. DEL CL. DEL CL. DEL CL. DEL CL. DEL CL. DEL CL. DEL CL. DEL CL. DEL PZA. ADUANA
CALLE DEL CL. DEL CL. DEL CL. DEL CL. DEL CL. DEL CL. DEL CL. DEL CL. DEL CL. DEL CL. DEL CL. DEL CL. MARCELO MACIAS
CALLE DEL CL. DEL CL. DEL CL. DEL CL. DEL CL. DEL CL. DEL CL. DEL CL. DEL CL. DEL CL. DEL CL. DEL CL. OBISPO MERIDA
CALLE DEL CL. DEL CL. DEL CL. DEL CL. DEL CL. DEL CL. DEL CL. DEL CL. DEL CL. DEL CL. DEL CL. DEL CL. MARTINES DEL ROMANCO
CALLE DEL CL. DEL CL. DEL CL. DEL CL. DEL CL. DEL CL. DEL CL. DEL CL. DEL CL. DEL CL. DEL CL. DEL CL. CAPITANERIA
CALLE DEL CL. DEL CL. DEL CL. DEL CL. DEL CL. DEL CL. DEL CL. DEL CL. DEL CL. DEL CL. DEL CL. DEL CL. CASTRO
CALLE DEL CL. DEL CL. DEL CL. DEL CL. DEL CL. DEL CL. DEL CL. DEL CL. DEL CL. DEL CL. DEL CL. DEL CL. PEDRO
CALLE DEL CL. DEL CL. DEL CL. DEL CL. DEL CL. DEL CL. DEL CL. DEL CL. DEL CL. DEL CL. DEL CL. DEL CL. CRISTO
CALLE DEL CL. DEL CL. DEL CL. DEL CL. DEL CL. DEL CL. DEL CL. DEL CL. DEL CL. DEL CL. DEL CL. DEL CL. CORTES LEONESAS
CALLE DEL CL. DEL CL. DEL CL. DEL CL. DEL CL. DEL CL. DEL CL. DEL CL. DEL CL. DEL CL. DEL CL. DEL CL. LA ESTRELLA
CALLE DEL CL. DEL CL. DEL CL. DEL CL. DEL CL. DEL CL. DEL CL. DEL CL. DEL CL. DEL CL. DEL CL. DEL CL. LA BRECHA
CALLE DEL CL. DEL CL. DEL CL. DEL CL. DEL CL. DEL CL. DEL CL. DEL CL. DEL CL. DEL CL. DEL CL. DEL CL. DEL PEDRO
CALLE DEL CL. DEL CL. DEL CL. DEL CL. DEL CL. DEL CL. DEL CL. DEL CL. DEL CL. DEL CL. DEL CL. DEL CL. DEL RUINA
CALLE DEL CL. DEL CL. DEL CL. DEL CL. DEL CL. DEL CL. DEL CL. DEL CL. DEL CL. DEL CL. DEL CL. DEL CL. DEL MURALLA
CALLE DEL CL. DEL CL. DEL CL. DEL CL. DEL CL. DEL CL. DEL CL. DEL CL. DEL CL. DEL CL. DEL CL. DEL CL. DEL APARC
CALLE DEL CL. DEL CL. DEL CL. DEL CL. DEL CL. DEL CL. DEL CL. DEL CL. DEL CL. DEL CL. DEL CL. DEL CL. DEL CARRETERA
CALLE DEL CL. DEL CL. DEL CL. DEL CL. DEL CL. DEL CL. DEL CL. DEL CL. DEL CL. DEL CL. DEL CL. DEL CL. DEL ESCUELAS MUNICIPALES
CALLE DEL CL. DEL CL. DEL CL. DEL CL. DEL CL. DEL CL. DEL CL. DEL CL. DEL CL. DEL CL. DEL CL. DEL CL. DEL MIRADA
CALLE DEL CL. DEL CL. DEL CL. DEL CL. DEL CL. DEL CL. DEL CL. DEL CL. DEL CL. DEL CL. DEL CL. DEL CL. DEL SEÑALO
CALLE DEL CL. DEL CL. DEL CL. DEL CL. DEL CL. DEL CL. DEL CL. DEL CL. DEL CL. DEL CL. DEL CL. DEL CL. DEL ALCUBO
CALLE DEL CL. DEL CL. DEL CL. DEL CL. DEL CL. DEL CL. DEL CL. DEL CL. DEL CL. DEL CL. DEL CL. DEL CL. DEL SANTO
CALLE DEL CL. DEL CL. DEL CL. DEL CL. DEL CL. DEL CL. DEL CL. DEL CL. DEL CL. DEL CL. DEL CL. DEL CL. DEL LUGAR
CALLE DEL CL. DEL CL. DEL CL. DEL CL. DEL CL. DEL CL. DEL CL. DEL CL. DEL CL. DEL CL. DEL CL. DEL CL. DEL CORTES LEONESAS
CALLE DEL CL. DEL CL. DEL CL. DEL CL. DEL CL. DEL CL. DEL CL. DEL CL. DEL CL. DEL CL. DEL CL. DEL CL. DEL COLEGIO LEOPOLDO PANERO
CALLE DEL CL. DEL CL. DEL CL. DEL CL. DEL CL. DEL CL. DEL CL. DEL CL. DEL CL. DEL CL. DEL CL. DEL CL. DEL PZA. ADUANA
CALLE DEL CL. DEL CL. DEL CL. DEL CL. DEL CL. DEL CL. DEL CL. DEL CL. DEL CL. DEL CL. DEL CL. DEL CL. DEL C

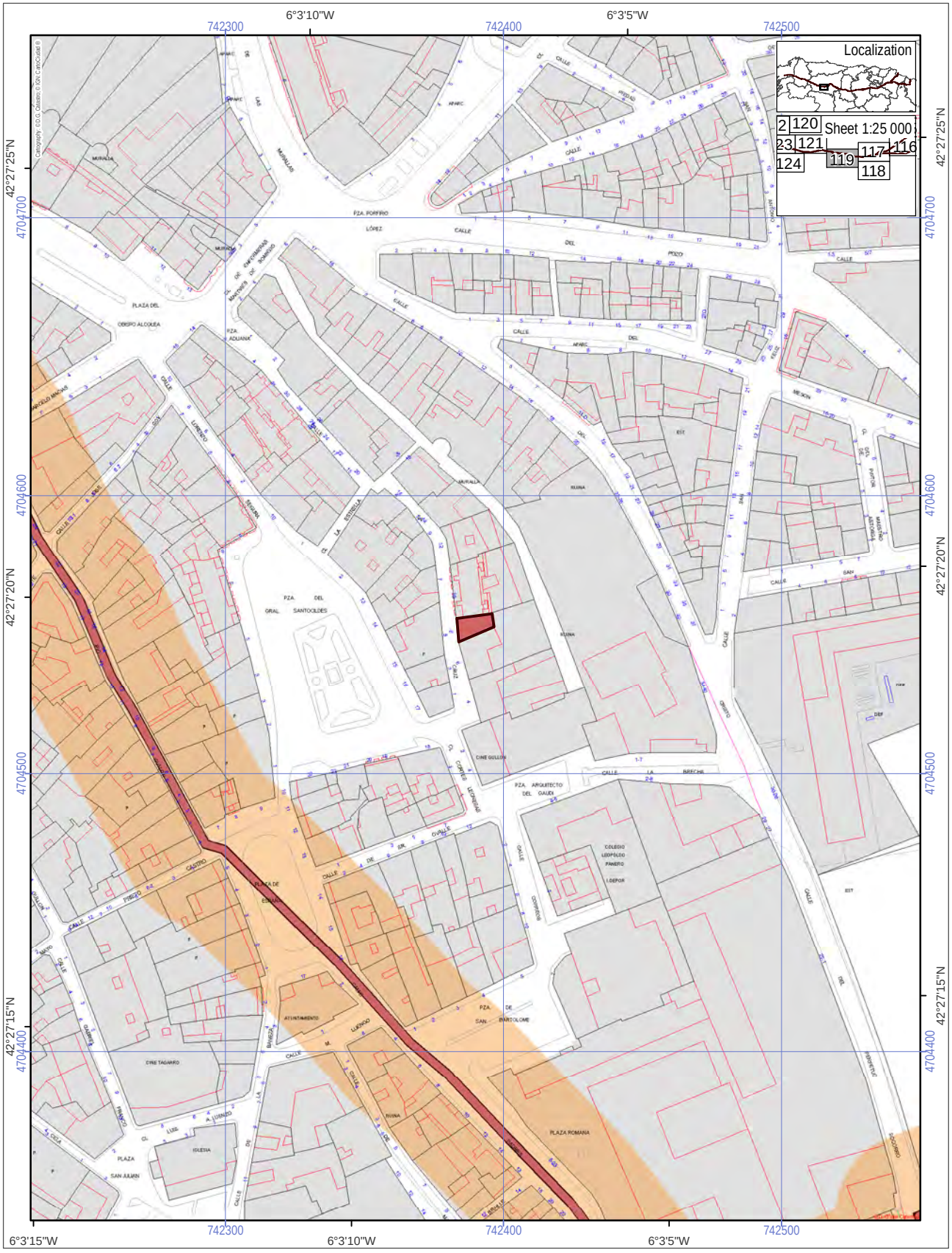

World Heritage Property
Route of Santiago de Compostela
Associated structures (0.0080 ha)
Buffer zone of the World Heritage Property

Scale 1:2 000
0 50 100 m
ETRS 1989, UTM Zone 29

N

ROUTE OF SANTIAGO DE COMPOSTELA. WORLD HERITAGE

8, De la Cruz street house [1716]

World Heritage Property
Route of Santiago de Compostela
Associated structures (0.5710 ha)
Buffer zone of the World Heritage Property

Scale 1:2 000

0 50 100 m

ETRS 1989, UTM Zone 29

N

ROUTE OF SANTIAGO DE COMPOSTELA. WORLD HERITAGE

Convent of Santa Clara [1717]

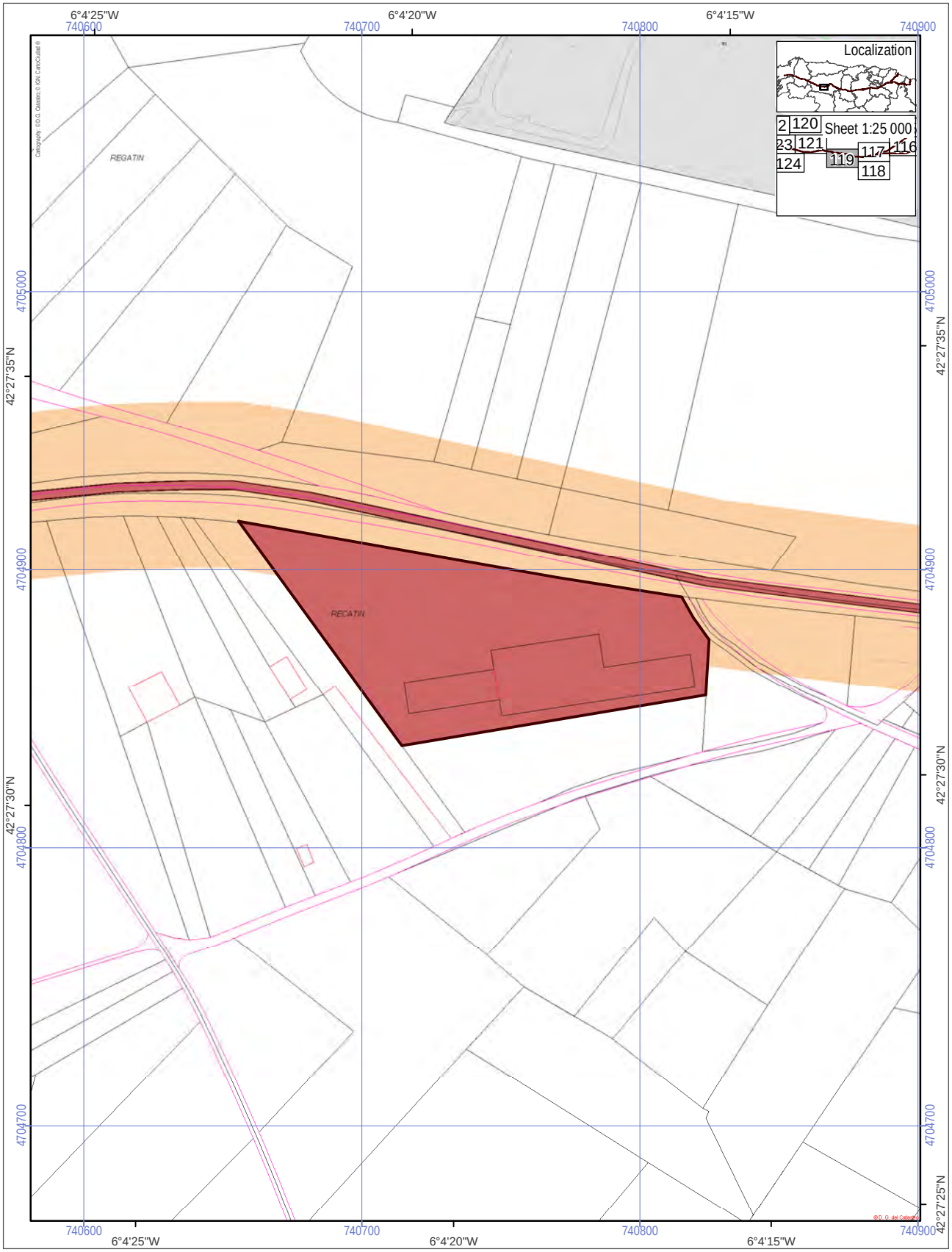

World Heritage Property
Route of Santiago de Compostela
Associated structures (0.7710 ha)
Buffer zone of the World Heritage Property

Scale 1:2 000
0 50 100 m
ETRS 1989, UTM Zone 29

N

ROUTE OF SANTIAGO DE COMPOSTELA. WORLD HERITAGE

Enfermeros Mártires de Somiedo street house [1718]

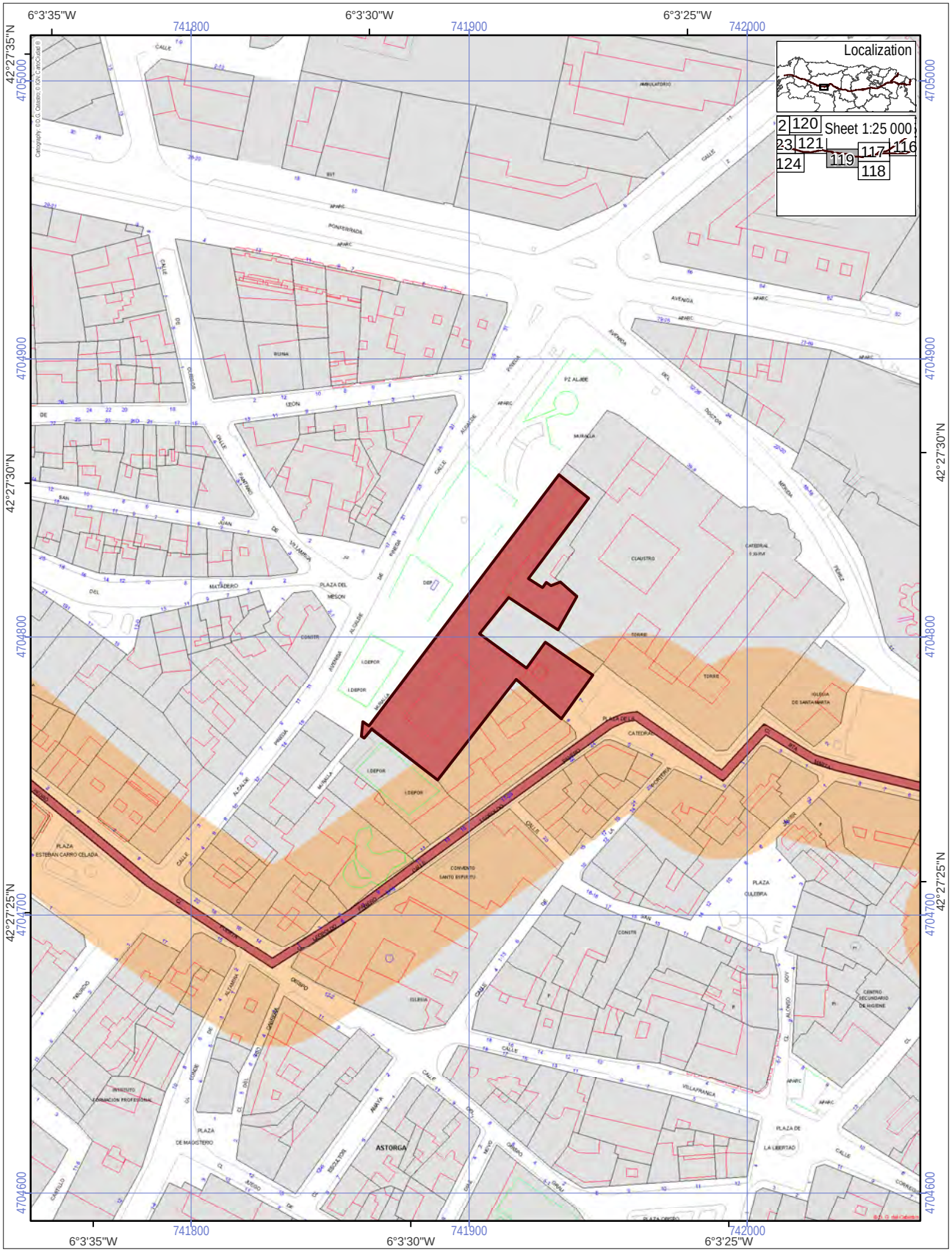

World Heritage Property
Route of Santiago de Compostela
Associated structures (0.3080 ha)
Buffer zone of the World Heritage Property

Scale 1:2 000
0 50 100 m
ETRS 1989, UTM Zone 29

N

ROUTE OF SANTIAGO DE COMPOSTELA. WORLD HERITAGE

San Juan Hospital [1719]

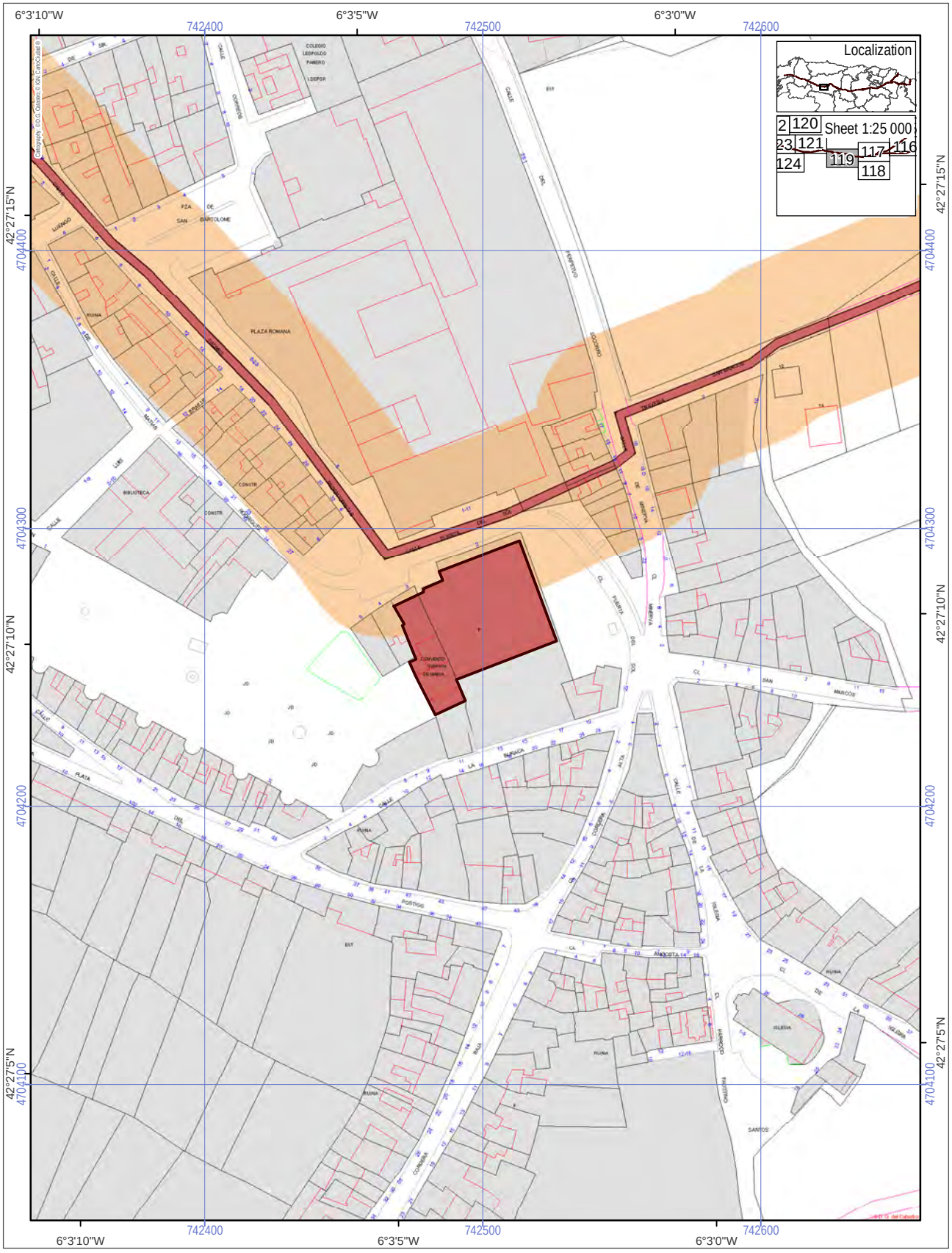

World Heritage Property
Route of Santiago de Compostela
Associated structures (0.1960 ha)
Buffer zone of the World Heritage Property

Scale 1:2 000
0 50 100 m
ETRS 1989, UTM Zone 29

N

ROUTE OF SANTIAGO DE COMPOSTELA. WORLD HERITAGE

Hospital De Las Cinco Llagas ('The five holy wounds' Hospital) [1720]

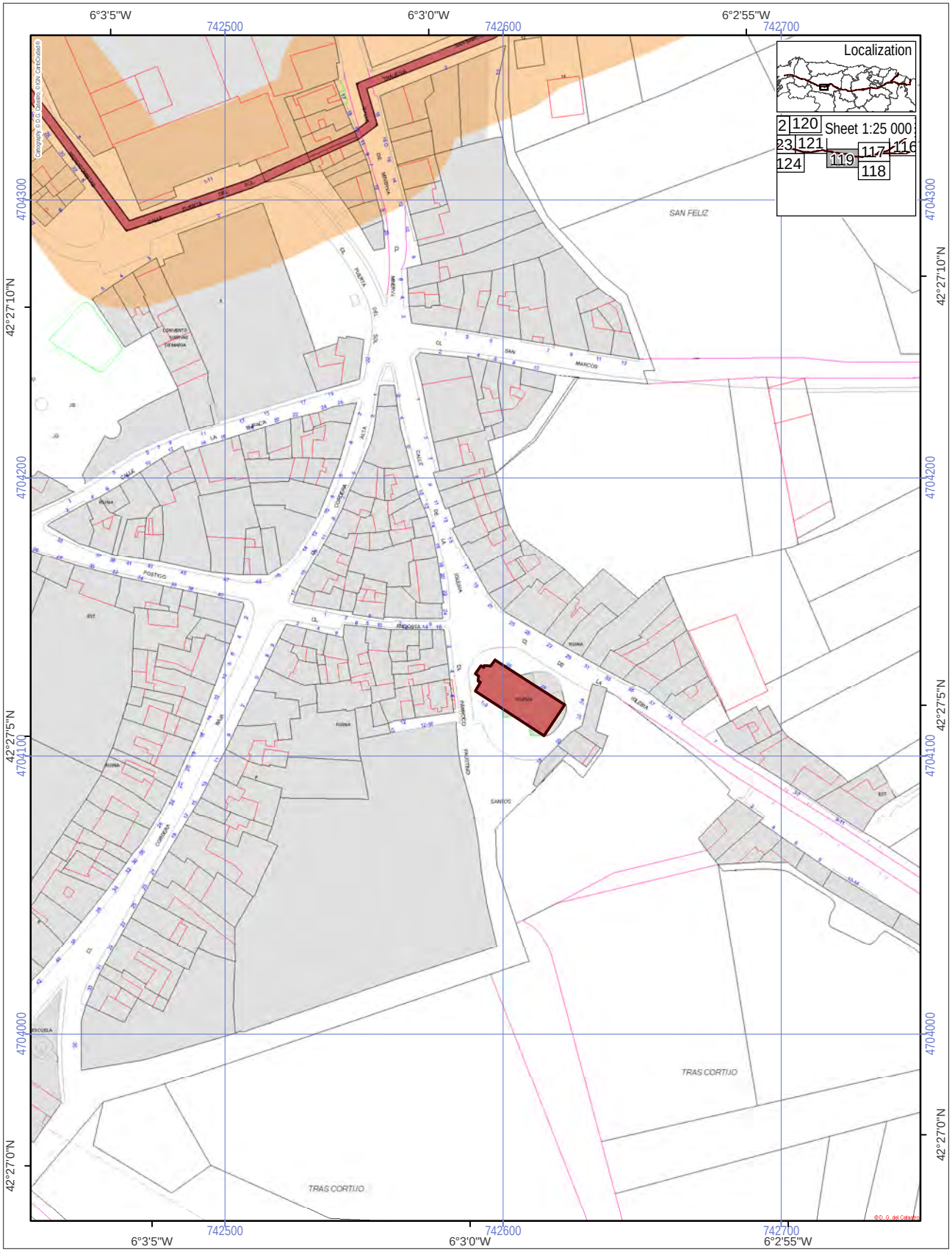

World Heritage Property
Route of Santiago de Compostela
Associated structures (0.0410 ha)
Buffer zone of the World Heritage Property

Scale 1:2 000
0 50 100 m
ETRS 1989, UTM Zone 29

N

ROUTE OF SANTIAGO DE COMPOSTELA. WORLD HERITAGE

Parish Church of San Andrés [1721]

World Heritage Property
Route of Santiago de Compostela
Associated structures (0.0350 ha)
Buffer zone of the World Heritage Property

Scale 1:2 000
0 50 100 m
ETRS 1989, UTM Zone 29

N

ROUTE OF SANTIAGO DE COMPOSTELA. WORLD HERITAGE

Church of Sancti Spiritus [1722]

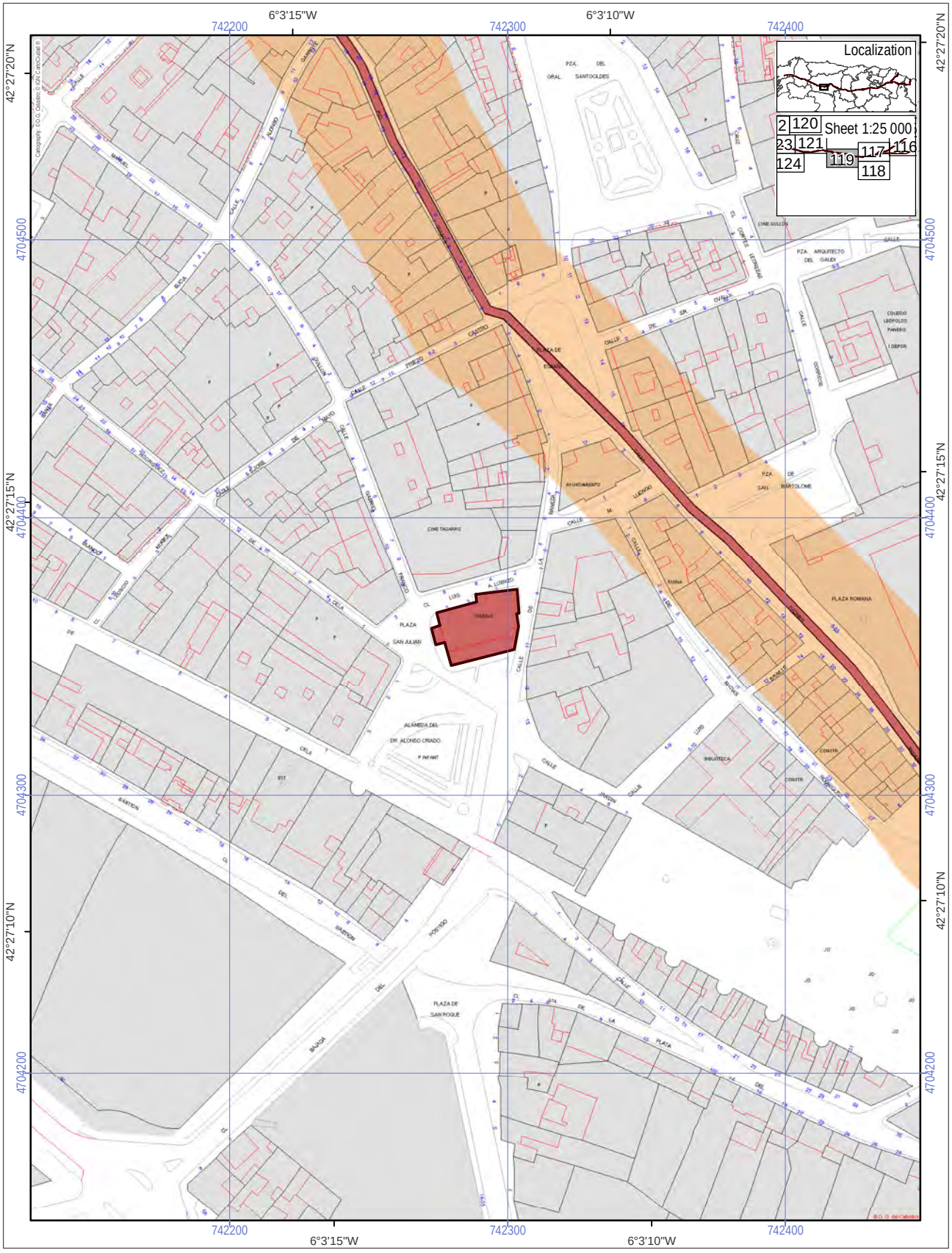

World Heritage Property
Route of Santiago de Compostela
Associated structures (0.0590 ha)
Buffer zone of the World Heritage Property

Scale 1:2 000

0 50 100 m

N

ETRS 1989, UTM Zone 29

ROUTE OF SANTIAGO DE COMPOSTELA. WORLD HERITAGE

Church of Virgin of Fátima [1723]

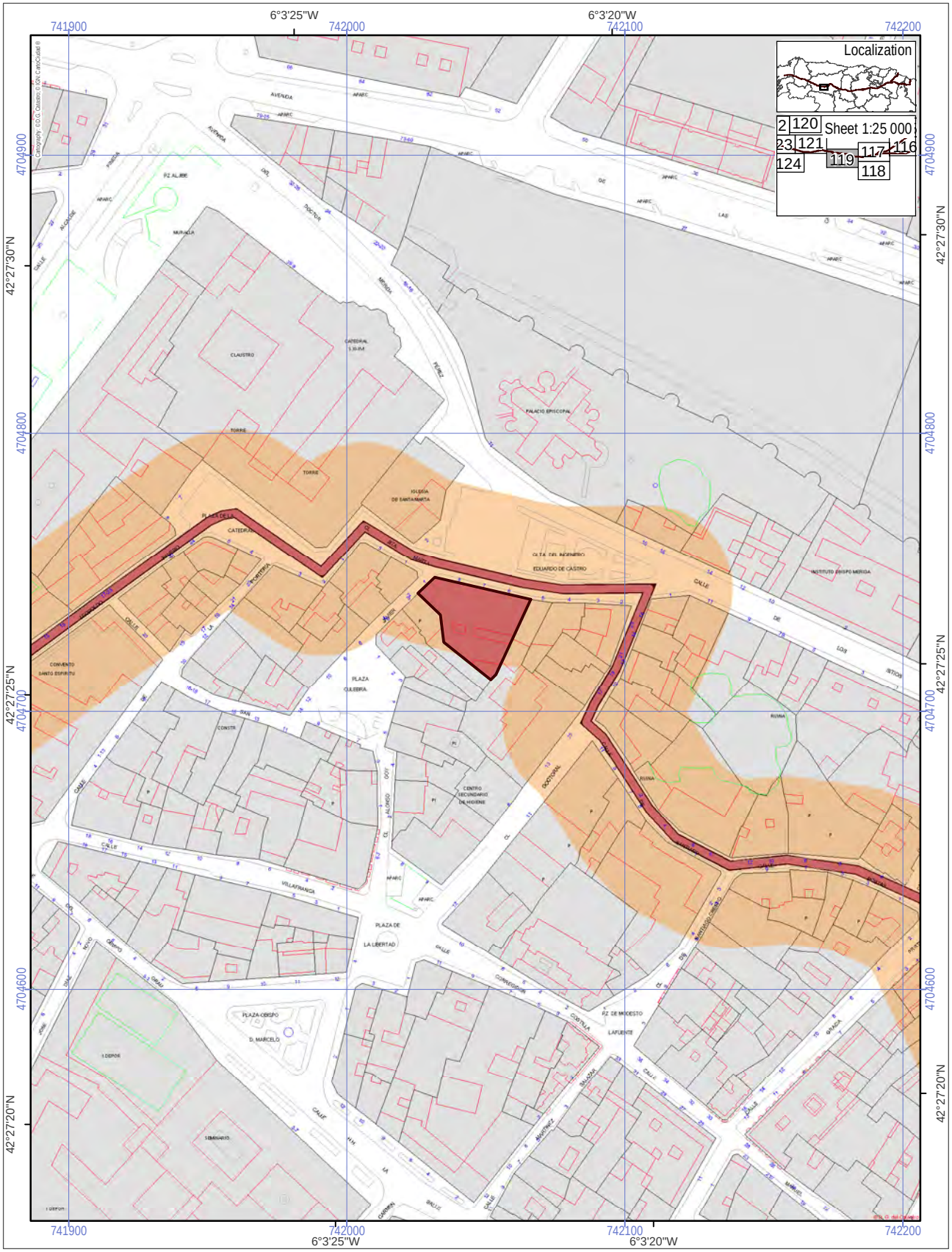

World Heritage Property
Route of Santiago de Compostela
Associated structures (0.0790 ha)
Buffer zone of the World Heritage Property

Scale 1:2 000

0 50 100 m

N

ETRS 1989, UTM Zone 29

ROUTE OF SANTIAGO DE COMPOSTELA. WORLD HERITAGE

7, Ingeniero Eduardo Santa Marta street house [1724]

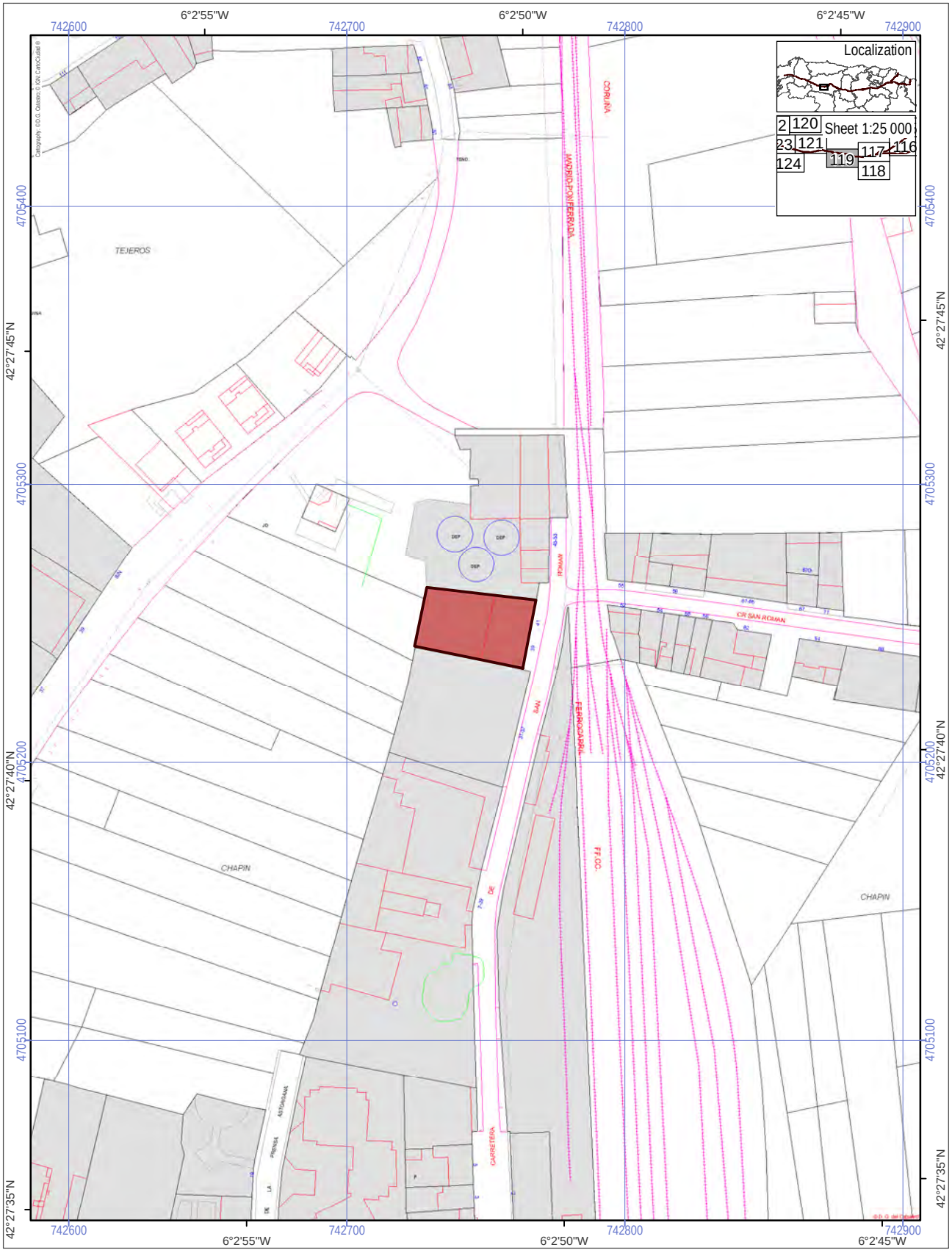

World Heritage Property
Route of Santiago de Compostela
Associated structures (0.0920 ha)
Buffer zone of the World Heritage Property

Scale 1:2 000

0 50 100 m

N

ETRS 1989, UTM Zone 29

ROUTE OF SANTIAGO DE COMPOSTELA. WORLD HERITAGE

39, San Román road house [1725]

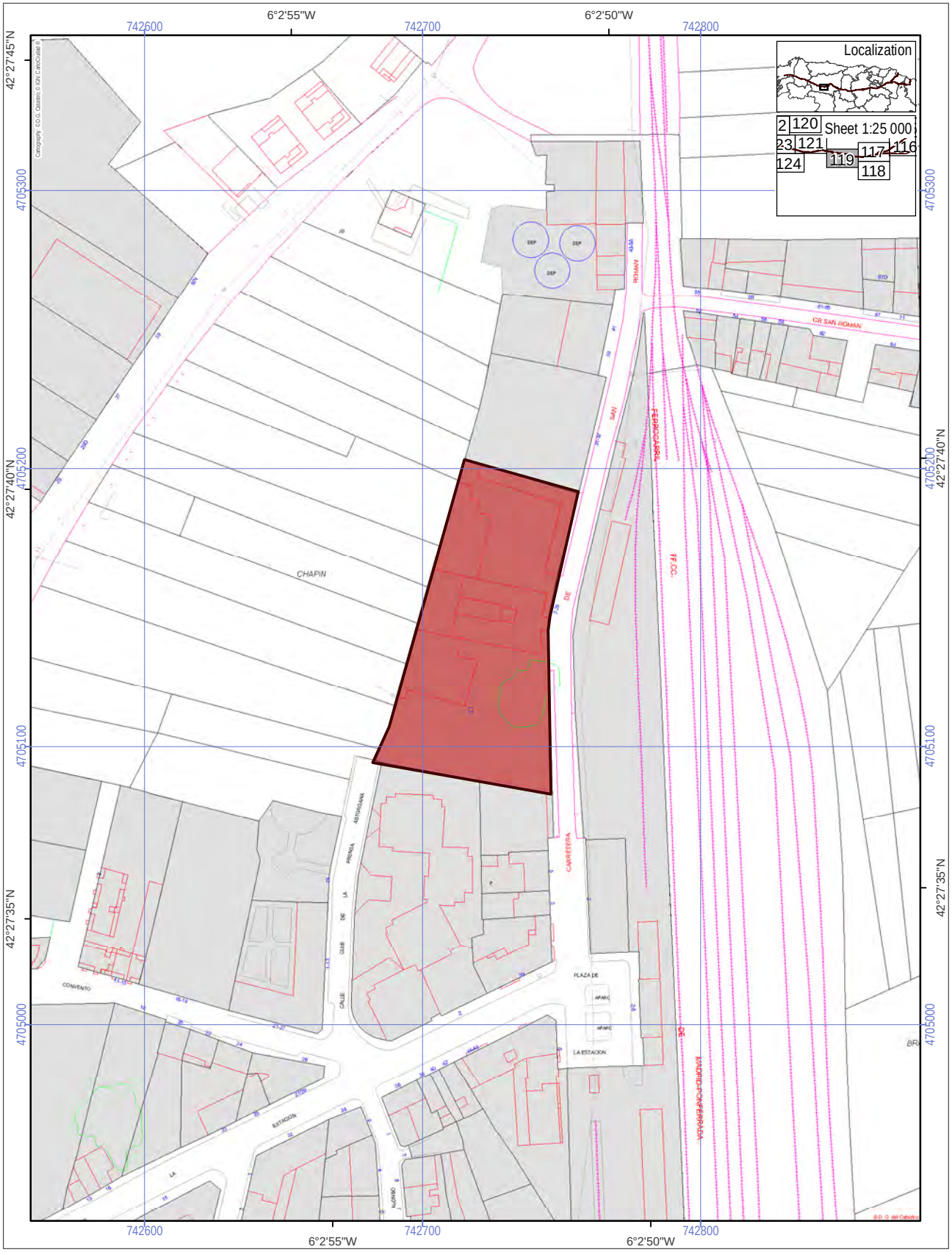

World Heritage Property
Route of Santiago de Compostela
Associated structures (0.5490 ha)
Buffer zone of the World Heritage Property

Scale 1:2 000

0 50 100 m

N

ETRS 1989, UTM Zone 29

ROUTE OF SANTIAGO DE COMPOSTELA. WORLD HERITAGE

7, San Román road factory [1726]

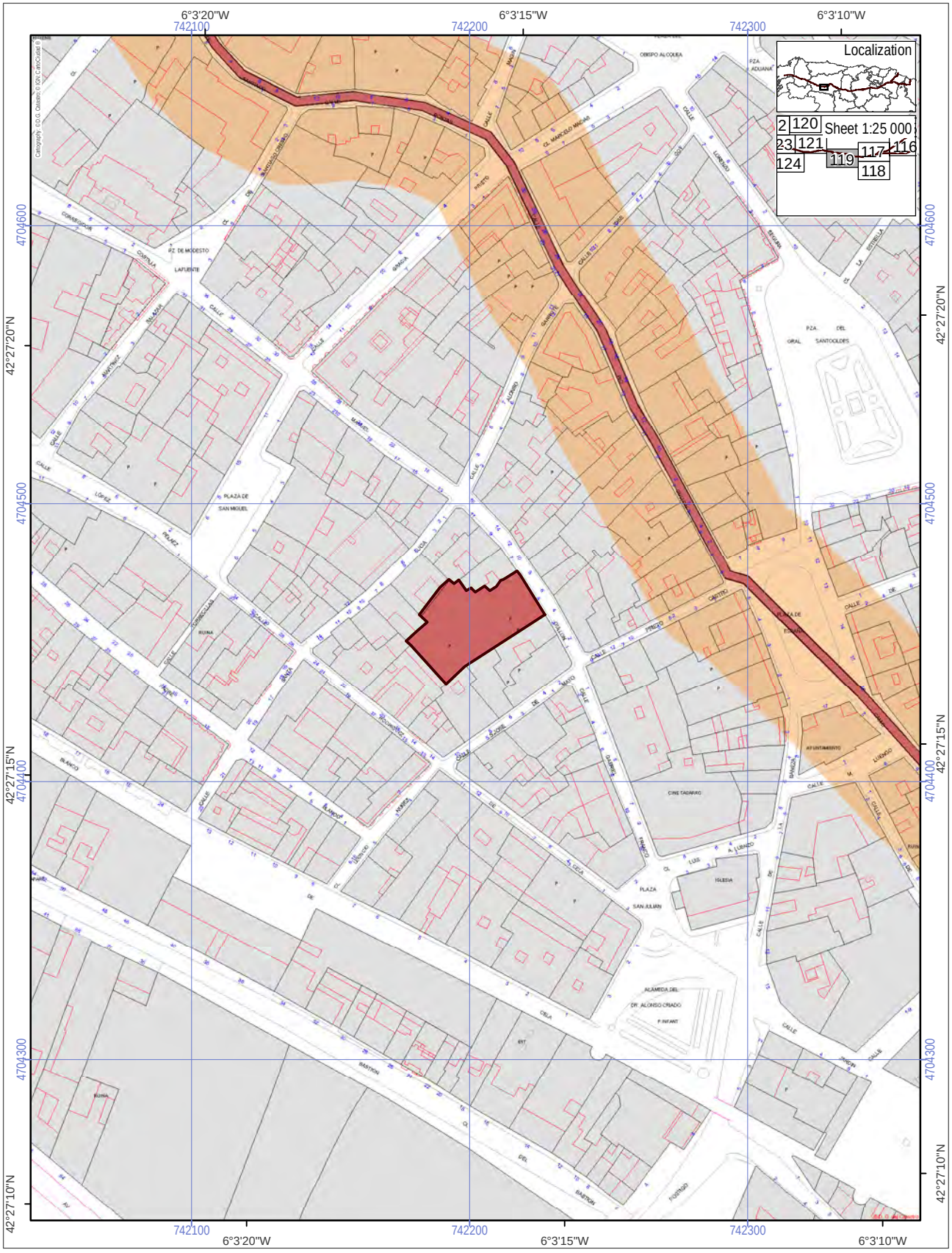

World Heritage Property
Route of Santiago de Compostela
Associated structures (0.1040 ha)
Buffer zone of the World Heritage Property

Scale 1:2 000
0 50 100 m
ETRS 1989, UTM Zone 29

N

ROUTE OF SANTIAGO DE COMPOSTELA. WORLD HERITAGE

5, Manuel Gullón street house [1727]

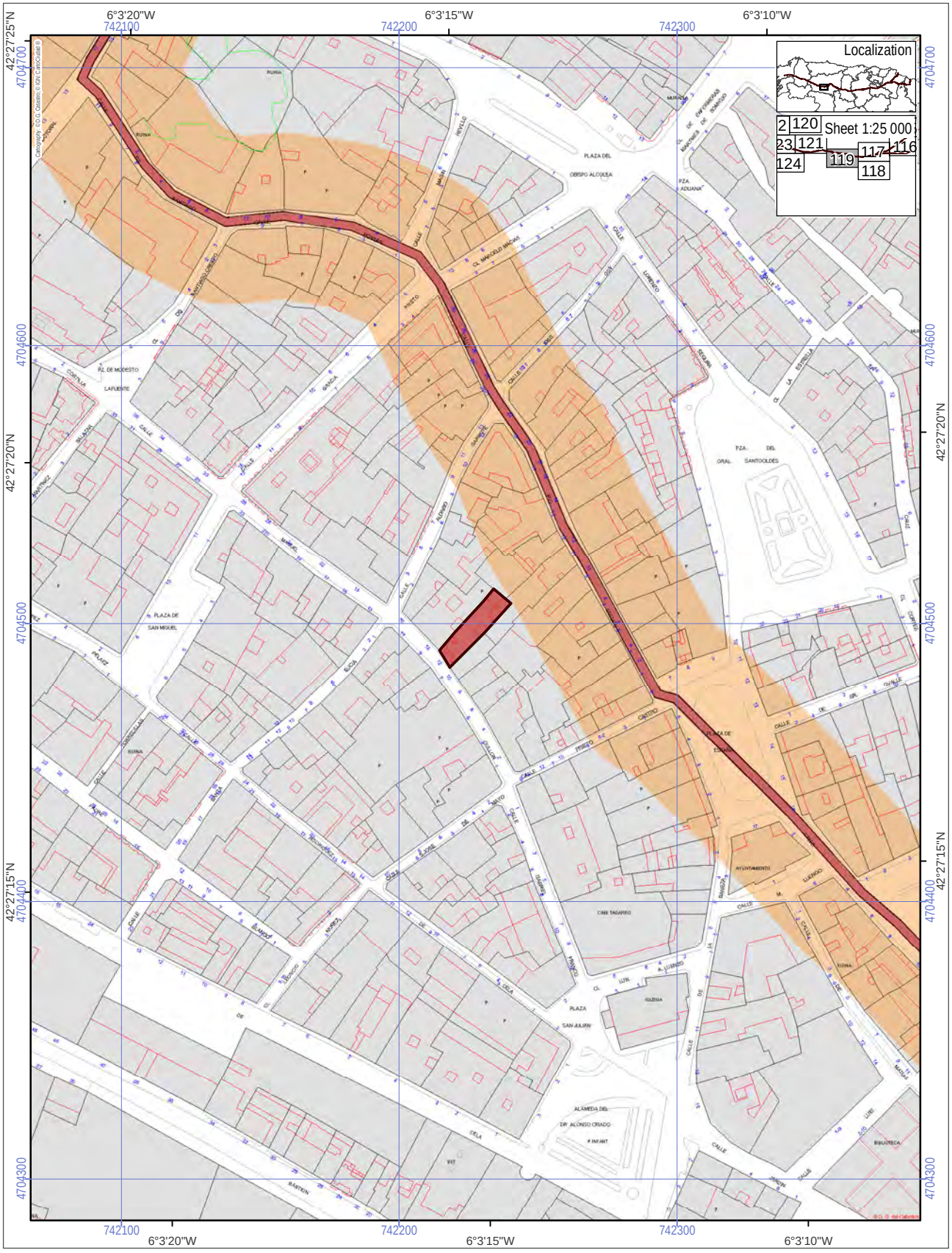

World Heritage Property
Route of Santiago de Compostela
Associated structures (0.0240 ha)
Buffer zone of the World Heritage Property

Scale 1:2 000
0 50 100 m
ETRS 1989, UTM Zone 29

N

ROUTE OF SANTIAGO DE COMPOSTELA. WORLD HERITAGE

12, Manuel Gullón street houses [1728]

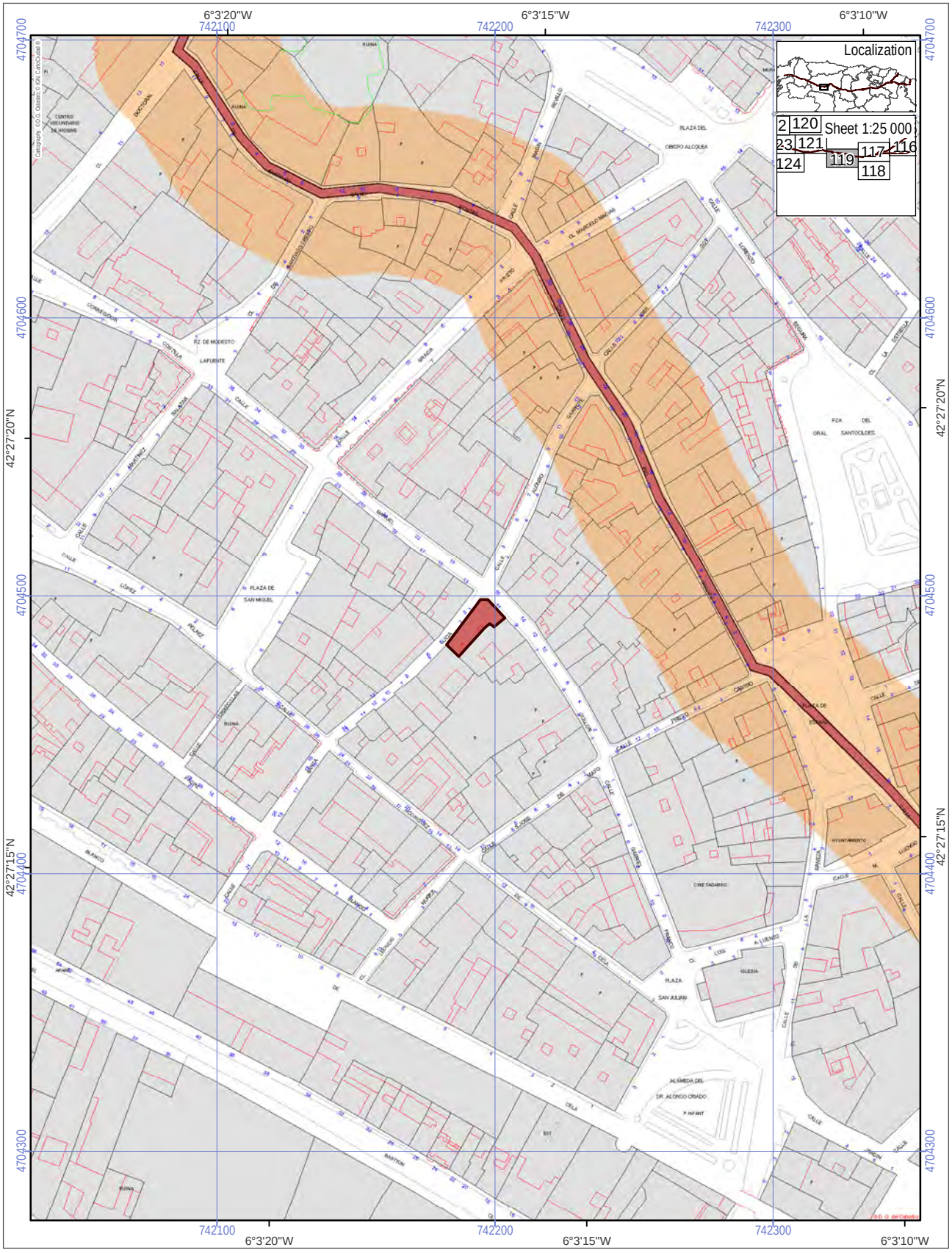

World Heritage Property
Route of Santiago de Compostela
Associated structures (0.0170 ha)
Buffer zone of the World Heritage Property

Scale 1:2 000
0 50 100 m
ETRS 1989, UTM Zone 29

N

ROUTE OF SANTIAGO DE COMPOSTELA. WORLD HERITAGE

11, Manuel Gullón street houses [1729]

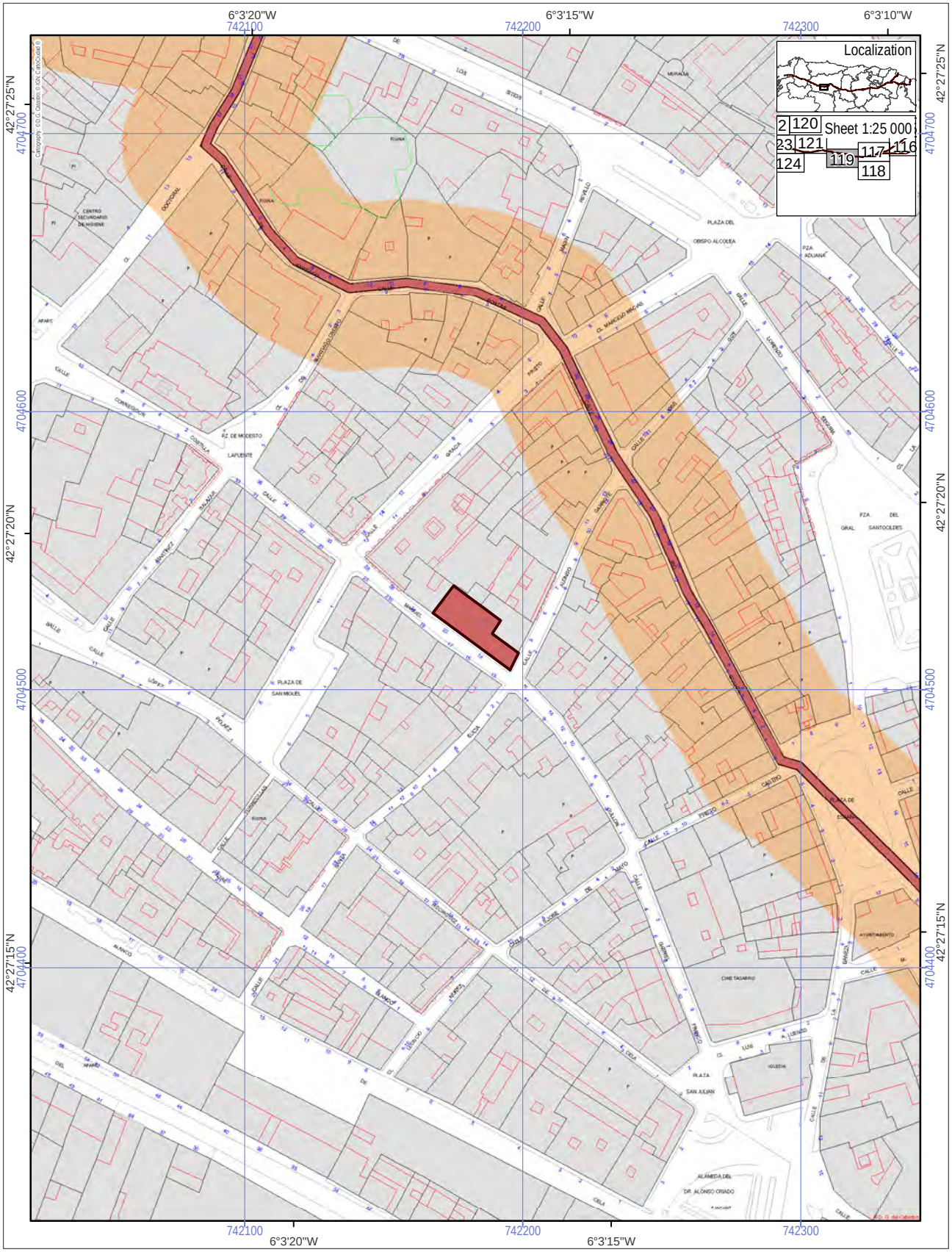

World Heritage Property
Route of Santiago de Compostela
Associated structures (0.0350 ha)
Buffer zone of the World Heritage Property

Scale 1:2 000
0 50 100 m
ETRS 1989, UTM Zone 29

N

ROUTE OF SANTIAGO DE COMPOSTELA. WORLD HERITAGE

18-22, Manuel Gullón street houses [1730]

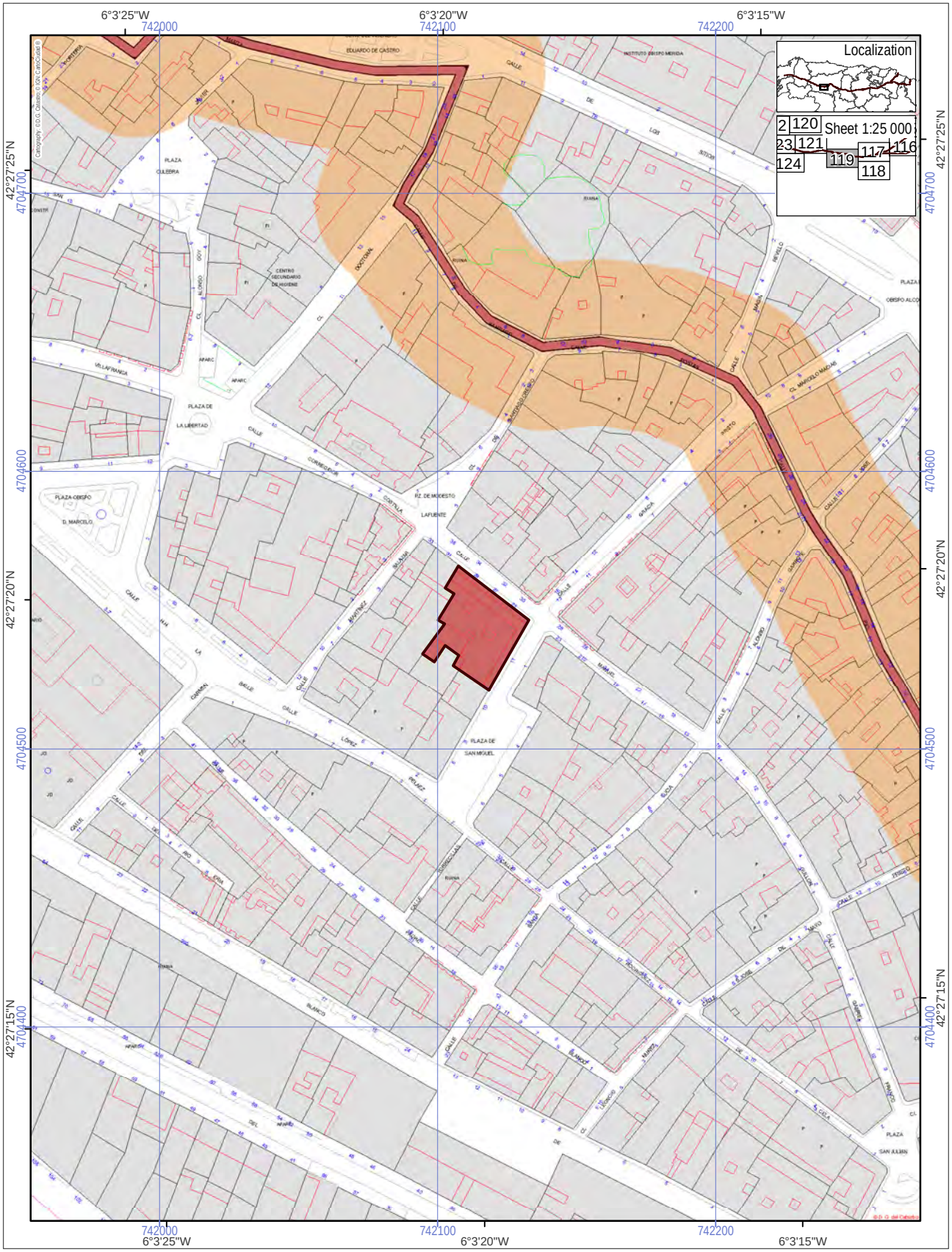

World Heritage Property
Route of Santiago de Compostela
Associated structures (0.0840 ha)
Buffer zone of the World Heritage Property

Scale 1:2 000
0 50 100 m
ETRS 1989, UTM Zone 29

N

ROUTE OF SANTIAGO DE COMPOSTELA. WORLD HERITAGE

25-29, Manuel Gullón street houses [1731]

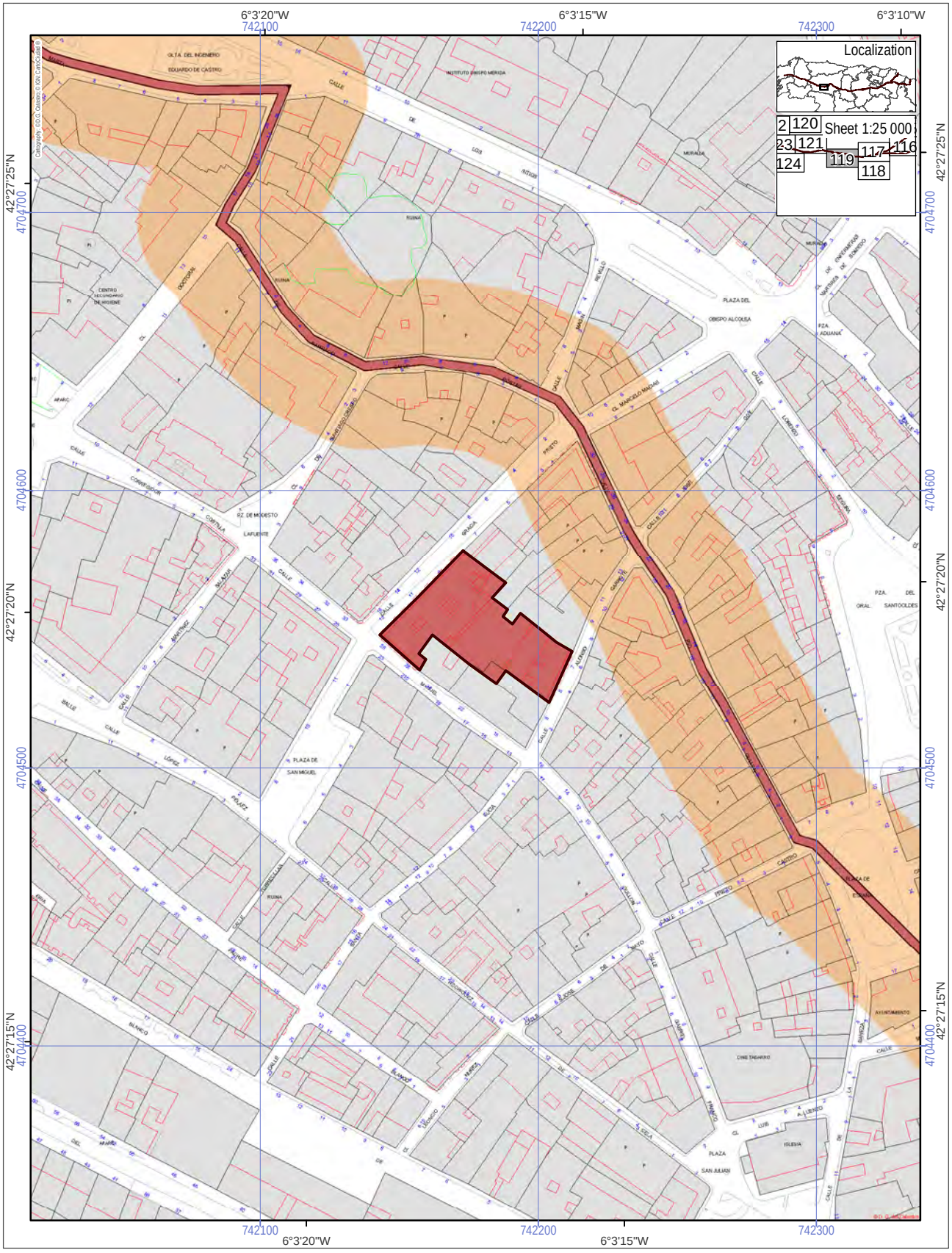

World Heritage Property
Route of Santiago de Compostela
Associated structures (0.1700 ha)
Buffer zone of the World Heritage Property

Scale 1:2 000
0 50 100 m
ETRS 1989, UTM Zone 29

N

ROUTE OF SANTIAGO DE COMPOSTELA. WORLD HERITAGE

28, Manuel Gullón street houses [1732]

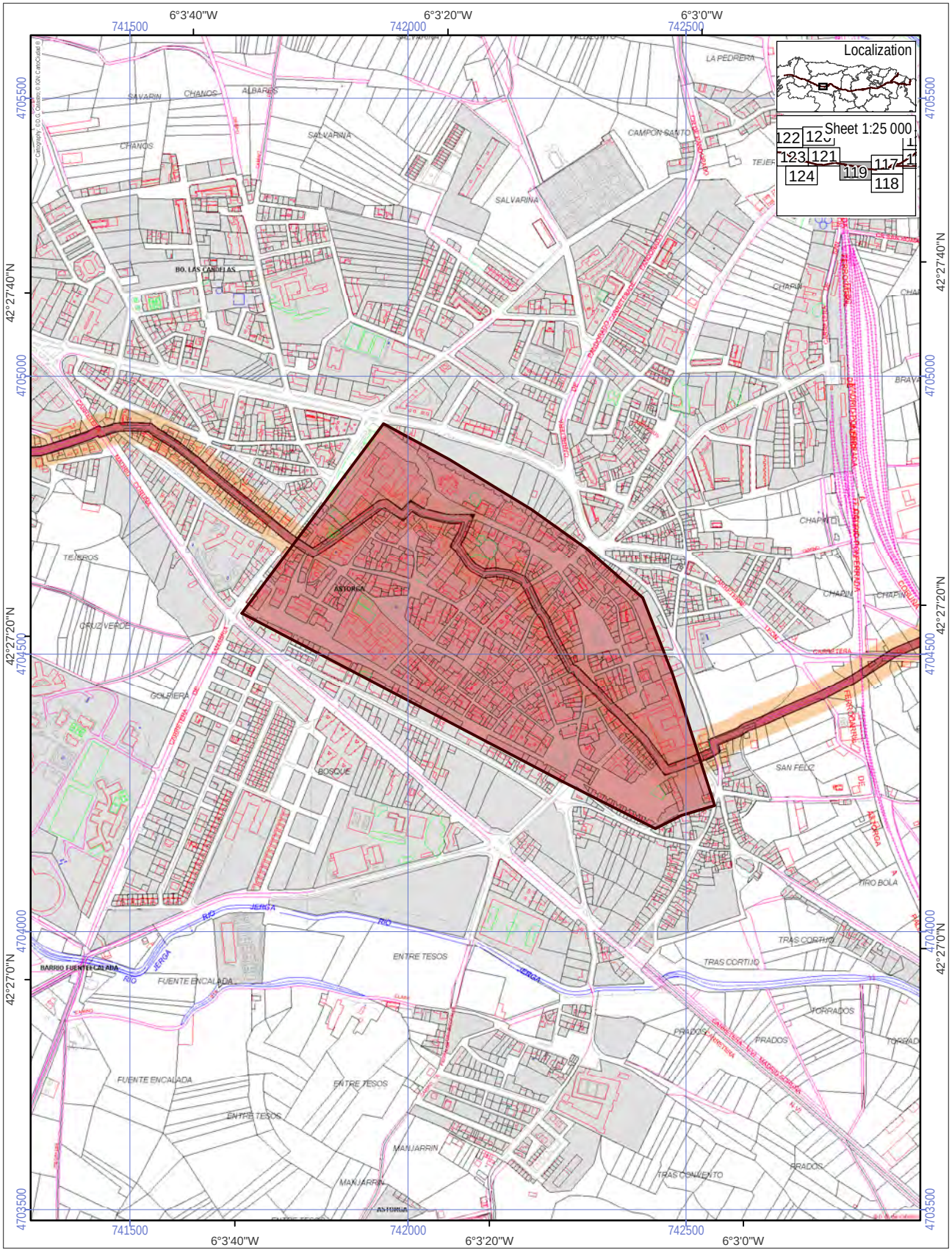

World Heritage Property
Route of Santiago de Compostela
Associated structures (30.0710 ha)
Buffer zone of the World Heritage Property

ROUTE OF SANTIAGO DE COMPOSTELA. WORLD HERITAGE

City Walls [1733]

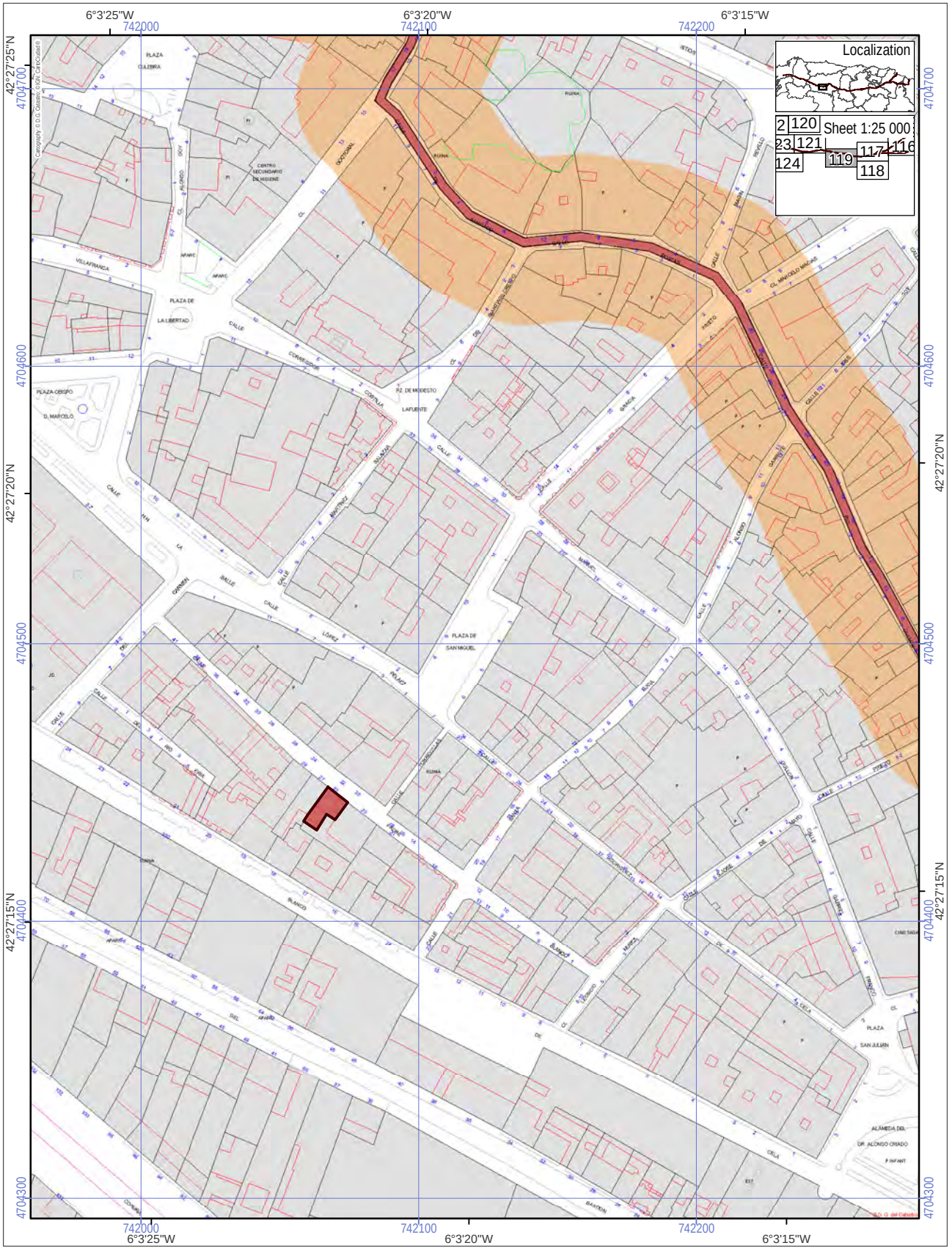

World Heritage Property
Route of Santiago de Compostela
Associated structures (0.0110 ha)
Buffer zone of the World Heritage Property

Scale 1:2 000

0 50 100 m

ETRS 1989, UTM Zone 29

N

ROUTE OF SANTIAGO DE COMPOSTELA. WORLD HERITAGE

25, Padre Blanco street house [1734]

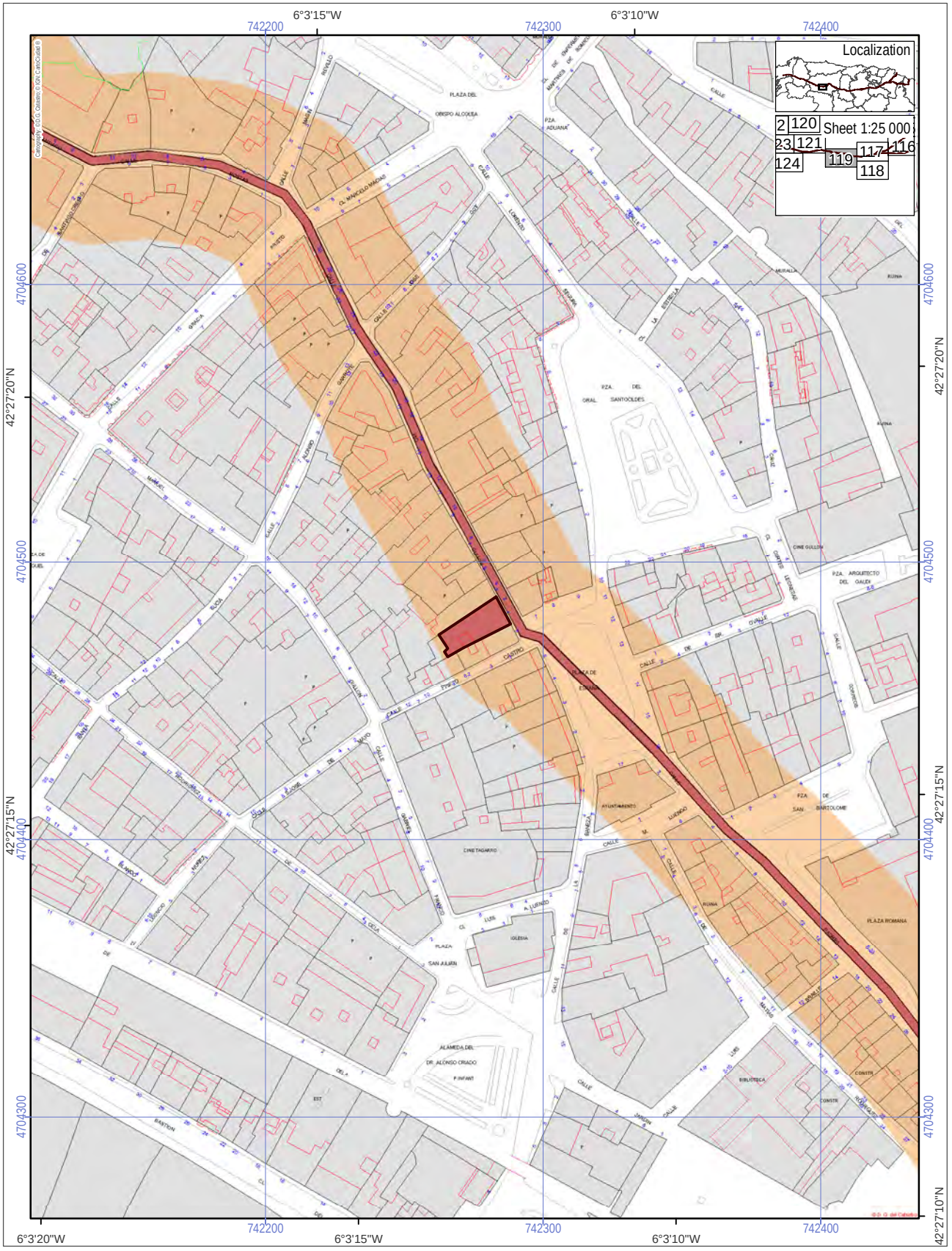

World Heritage Property
Route of Santiago de Compostela
Associated structures (0.0240 ha)
Buffer zone of the World Heritage Property

Scale 1:2 000
0 50 100 m
ETRS 1989, UTM Zone 29

N

ROUTE OF SANTIAGO DE COMPOSTELA. WORLD HERITAGE

1, Pío Gullón street house [1735]

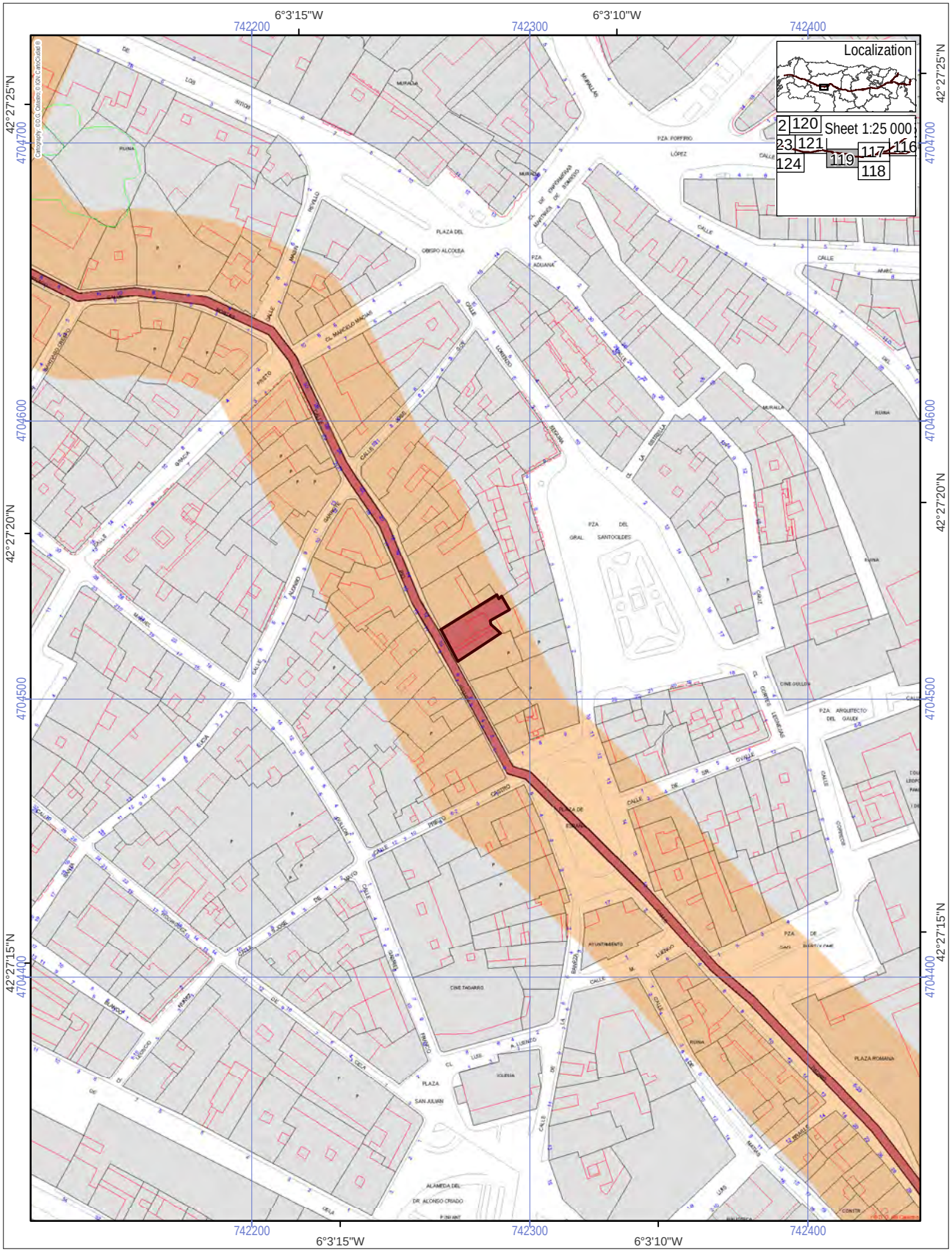

World Heritage Property
Route of Santiago de Compostela
Associated structures (0.0270 ha)
Buffer zone of the World Heritage Property

Scale 1:2 000
0 50 100 m
ETRS 1989, UTM Zone 29
N

ROUTE OF SANTIAGO DE COMPOSTELA. WORLD HERITAGE

10, Pío Gullón street house [1736]

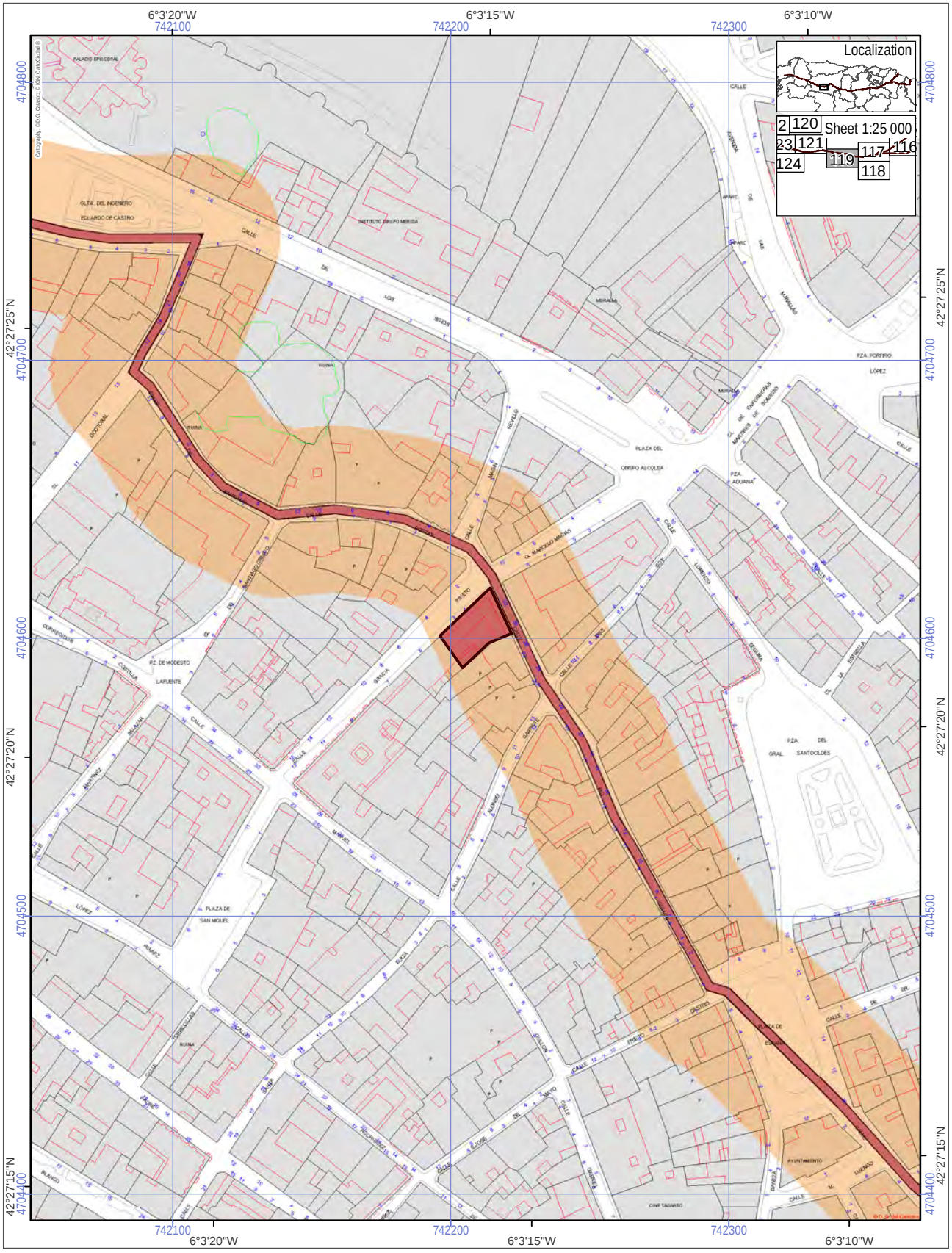

World Heritage Property
Route of Santiago de Compostela
Associated structures (0.0350 ha)
Buffer zone of the World Heritage Property

Scale 1:2 000
0 50 100 m
ETRS 1989, UTM Zone 29

N

ROUTE OF SANTIAGO DE COMPOSTELA. WORLD HERITAGE

23, Pío Gullón-García Prieto streets, emblazoned house [1737]

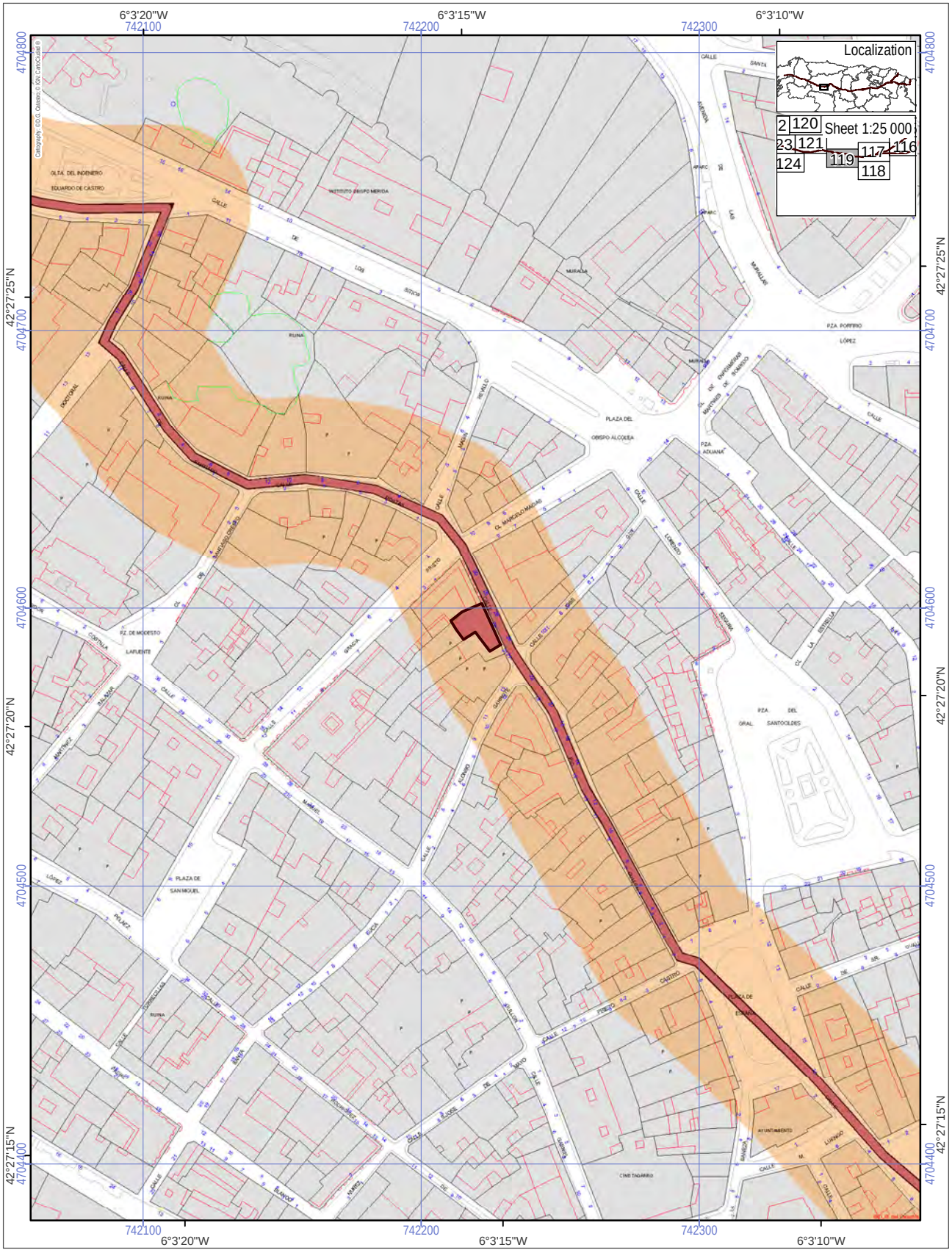

World Heritage Property
Route of Santiago de Compostela
Associated structures (0.0150 ha)
Buffer zone of the World Heritage Property

Scale 1:2 000

0 50 100 m

ETRS 1989, UTM Zone 29

N

ROUTE OF SANTIAGO DE COMPOSTELA. WORLD HERITAGE

Recluta house dwelling [1738]

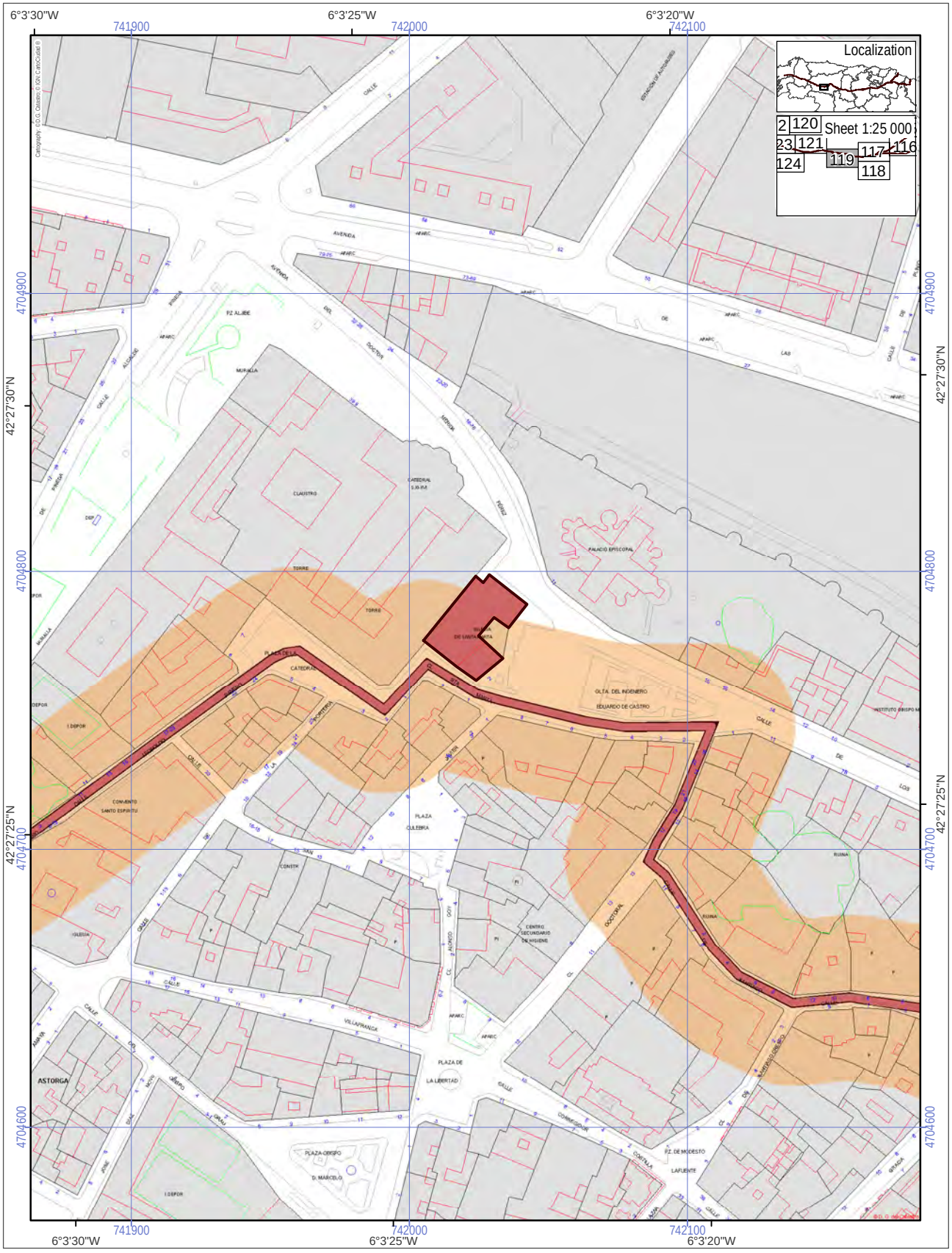

World Heritage Property
Route of Santiago de Compostela
Associated structures (0.0680 ha)
Buffer zone of the World Heritage Property

Scale 1:2 000

0 50 100 m

ETRS 1989, UTM Zone 29

N

ROUTE OF SANTIAGO DE COMPOSTELA. WORLD HERITAGE

Church of Santa María [1739]

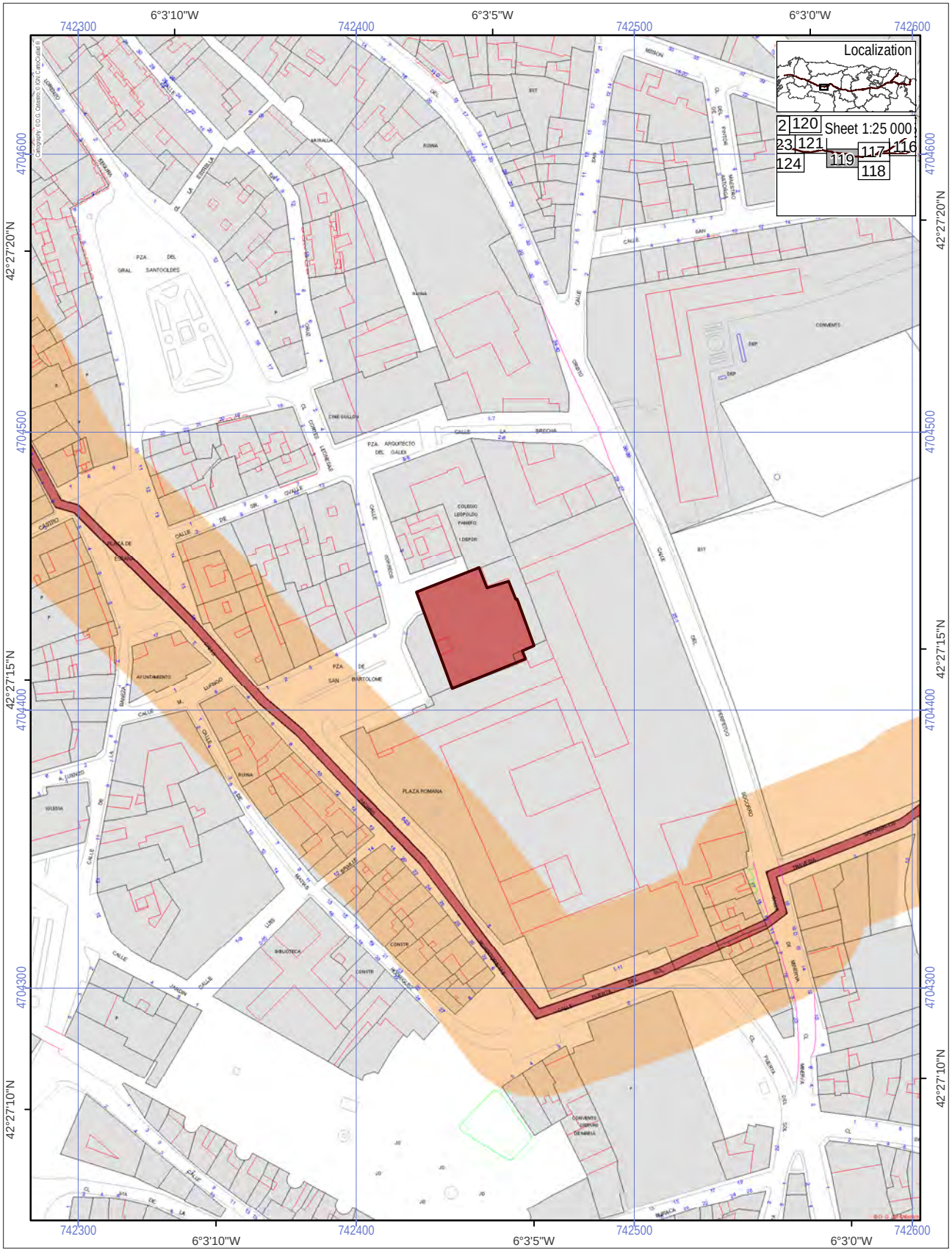

World Heritage Property
Route of Santiago de Compostela
Associated structures (0.1130 ha)
Buffer zone of the World Heritage Property

Scale 1:2 000

0 50 100 m

N

ETRS 1989, UTM Zone 29

ROUTE OF SANTIAGO DE COMPOSTELA. WORLD HERITAGE

Church of San Bartolomé [1740]

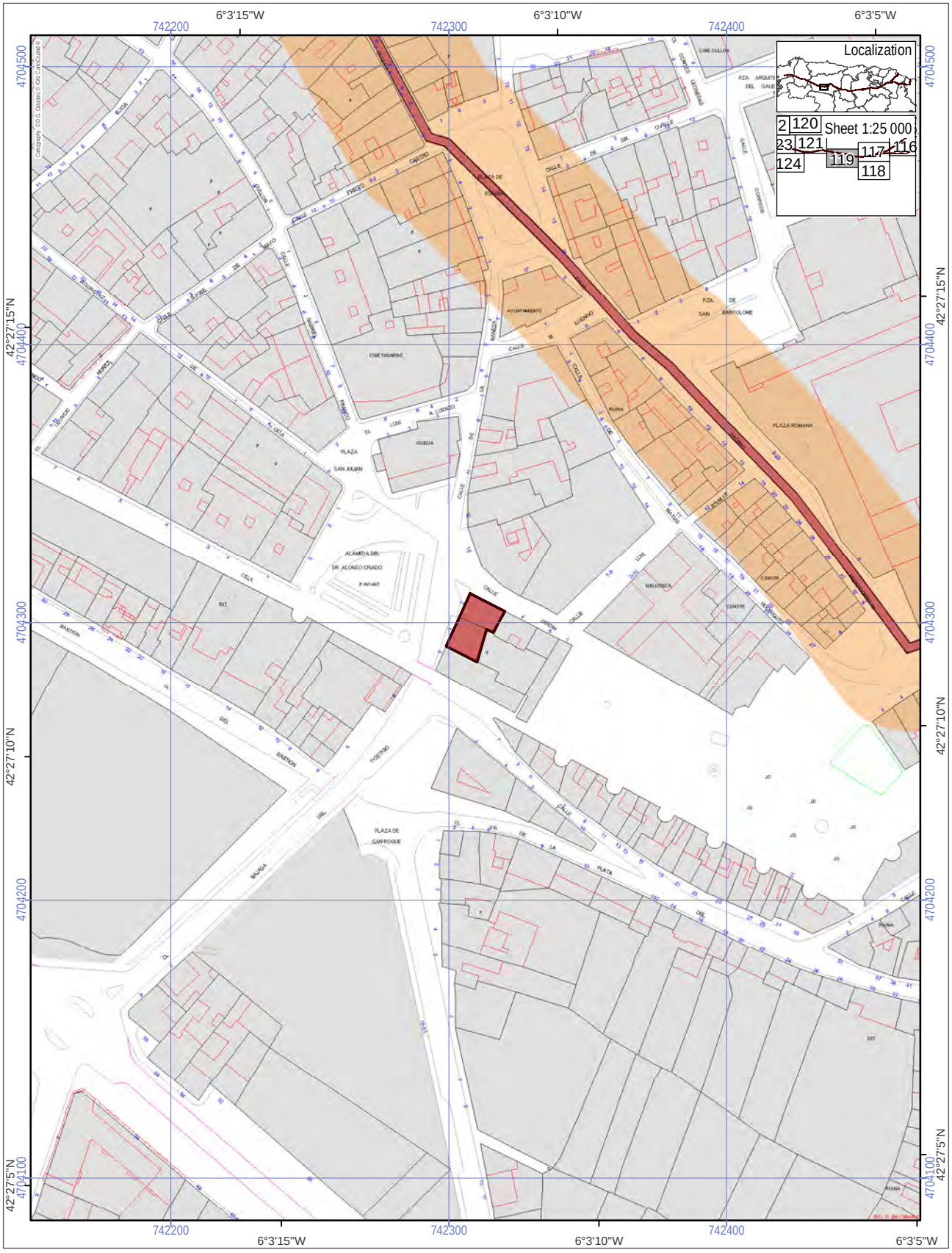

World Heritage Property
Route of Santiago de Compostela
Associated structures (0.0260 ha)
Buffer zone of the World Heritage Property

Scale 1:2 000
0 50 100 m
ETRS 1989, UTM Zone 29

N

ROUTE OF SANTIAGO DE COMPOSTELA. WORLD HERITAGE

2 and 3, San julián square house [1741]

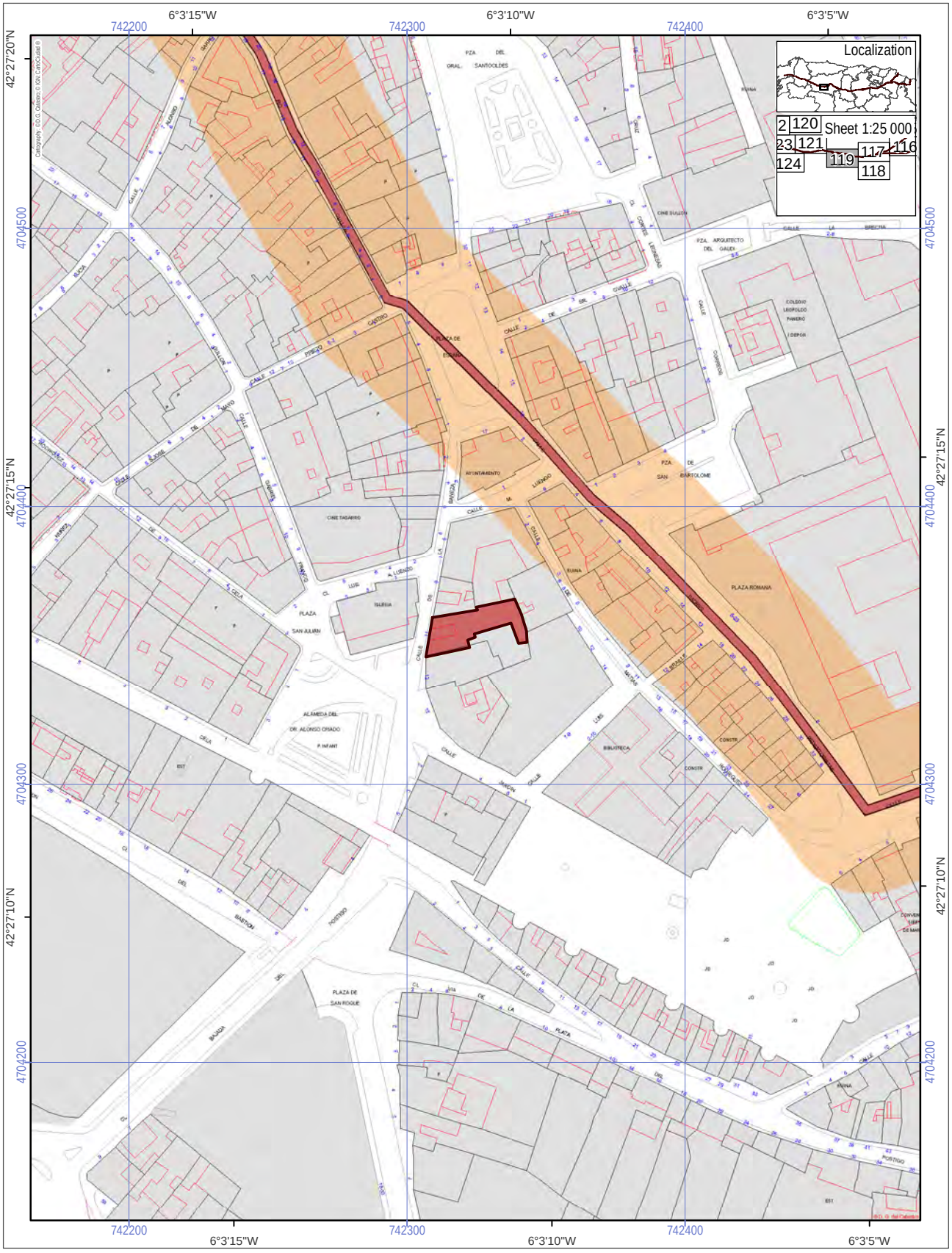

World Heritage Property
Route of Santiago de Compostela
Associated structures (0.0380 ha)
Buffer zone of the World Heritage Property

ROUTE OF SANTIAGO DE COMPOSTELA. WORLD HERITAGE

11, Santocildes square house [1742]

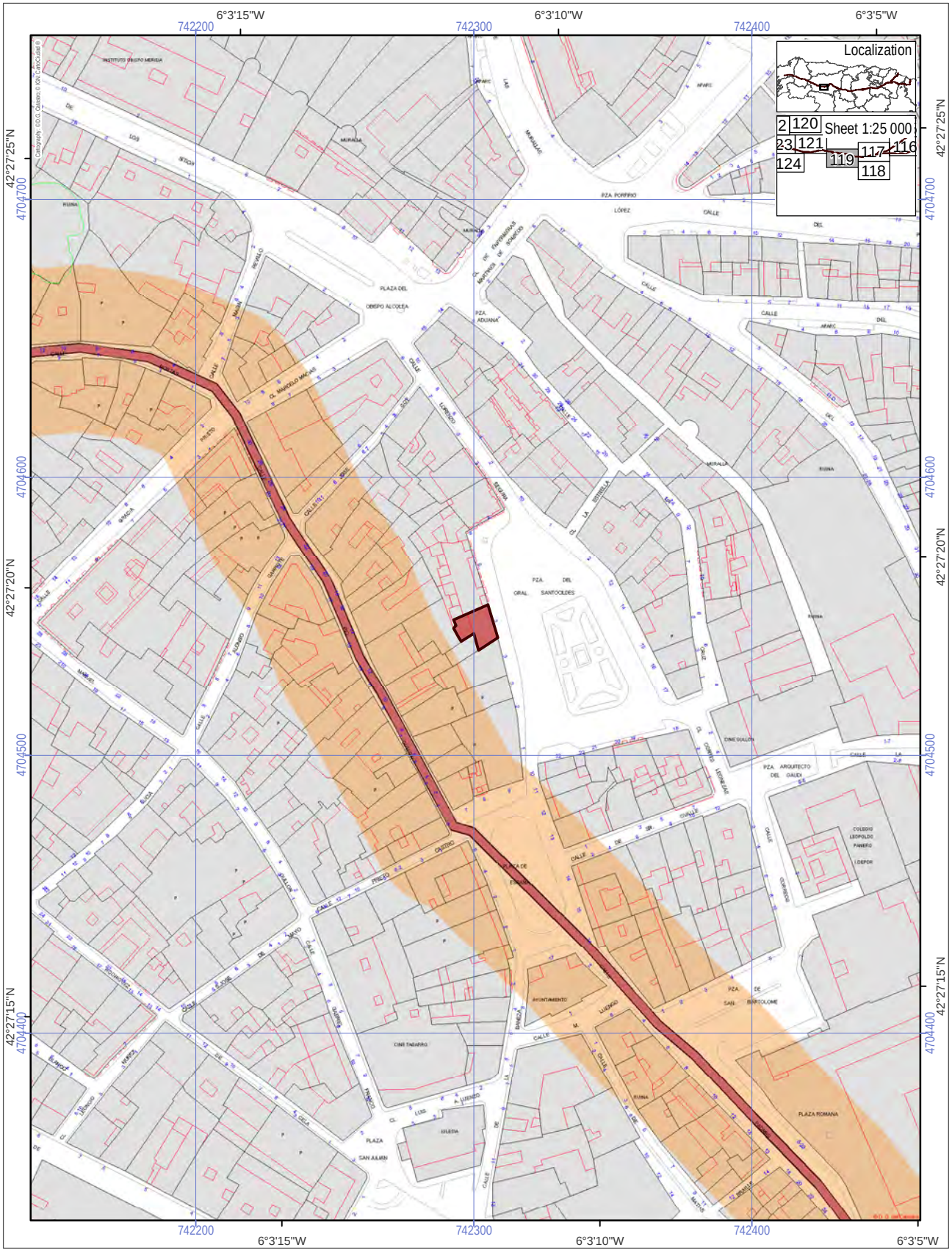

World Heritage Property
Route of Santiago de Compostela
Associated structures (0.0220 ha)
Buffer zone of the World Heritage Property

Scale 1:2 000

0 50 100 m

N

ETRS 1989, UTM Zone 29

ROUTE OF SANTIAGO DE COMPOSTELA. WORLD HERITAGE

5, Santocildes square house [1743]

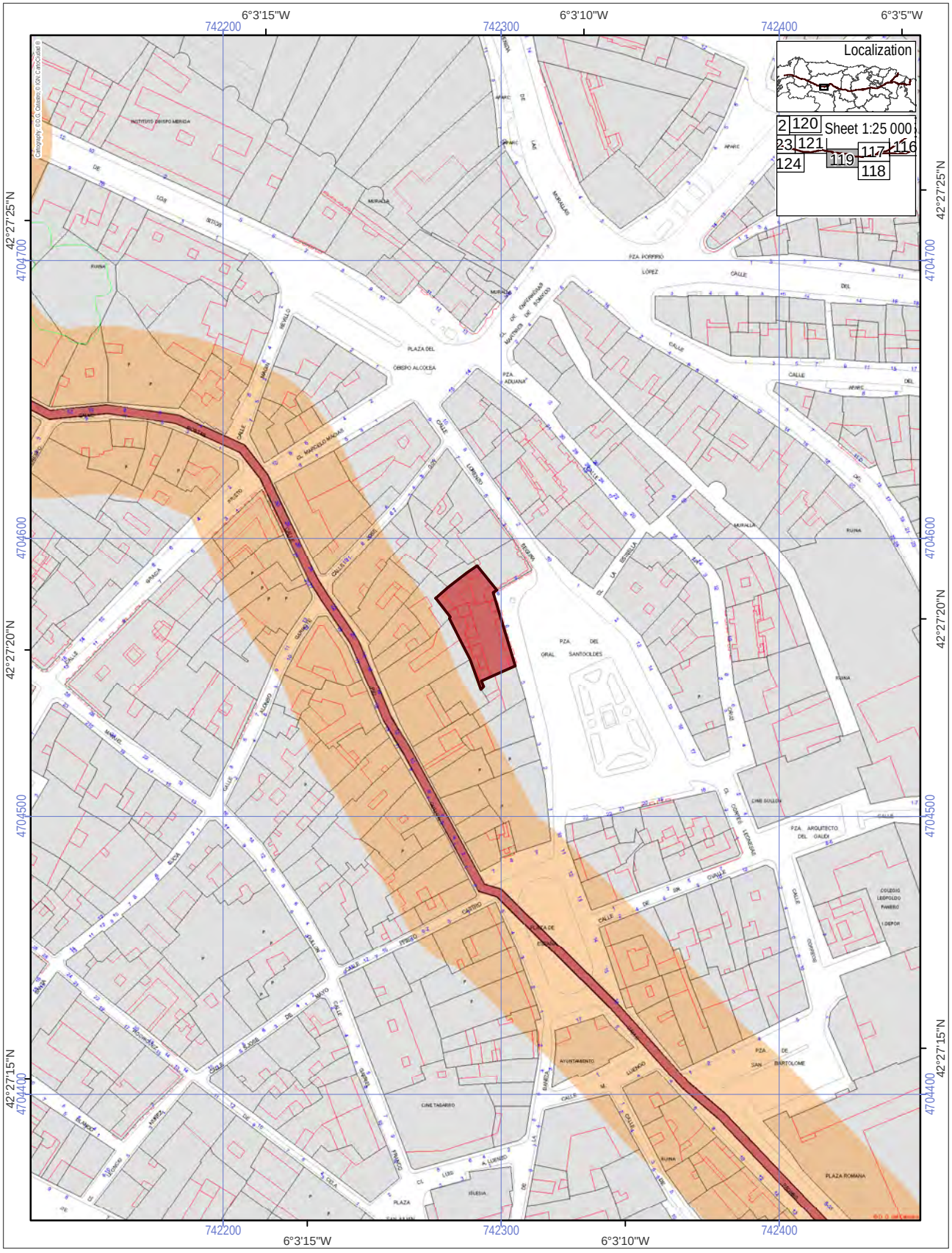

World Heritage Property
Route of Santiago de Compostela
Associated structures (0.0610 ha)
Buffer zone of the World Heritage Property

Scale 1:2 000
0 50 100 m
ETRS 1989, UTM Zone 29

N

ROUTE OF SANTIAGO DE COMPOSTELA. WORLD HERITAGE

7, Santocildes square house [1744]

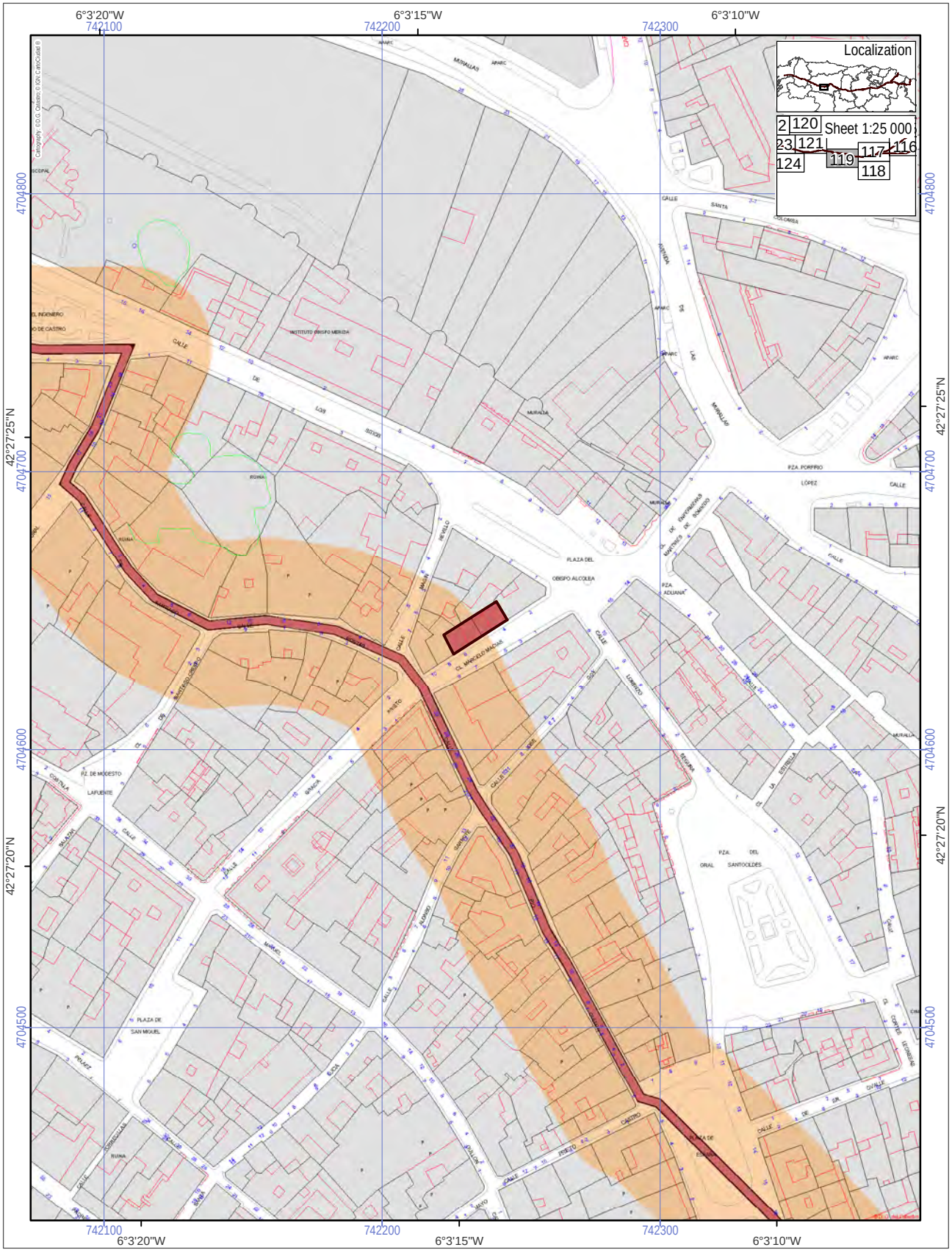

World Heritage Property
Route of Santiago de Compostela
Associated structures (0.0180 ha)
Buffer zone of the World Heritage Property

Scale 1:2 000
0 50 100 m
ETRS 1989, UTM Zone 29

N

ROUTE OF SANTIAGO DE COMPOSTELA. WORLD HERITAGE

6, Obispo Alcolea square house [1745]

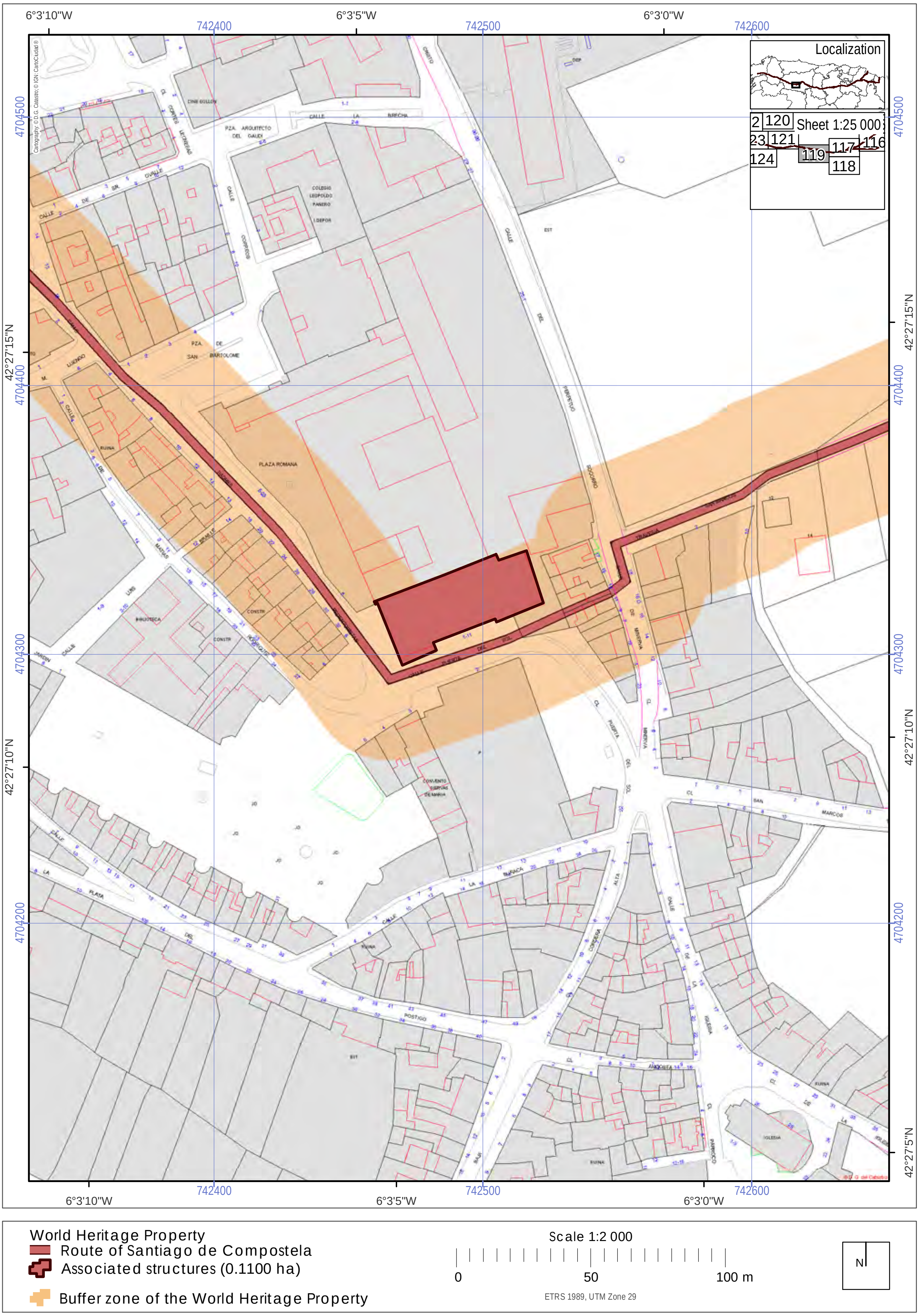

ROUTE OF SANTIAGO DE COMPOSTELA. WORLD HERITAGE

Church of San Francisco [1746]

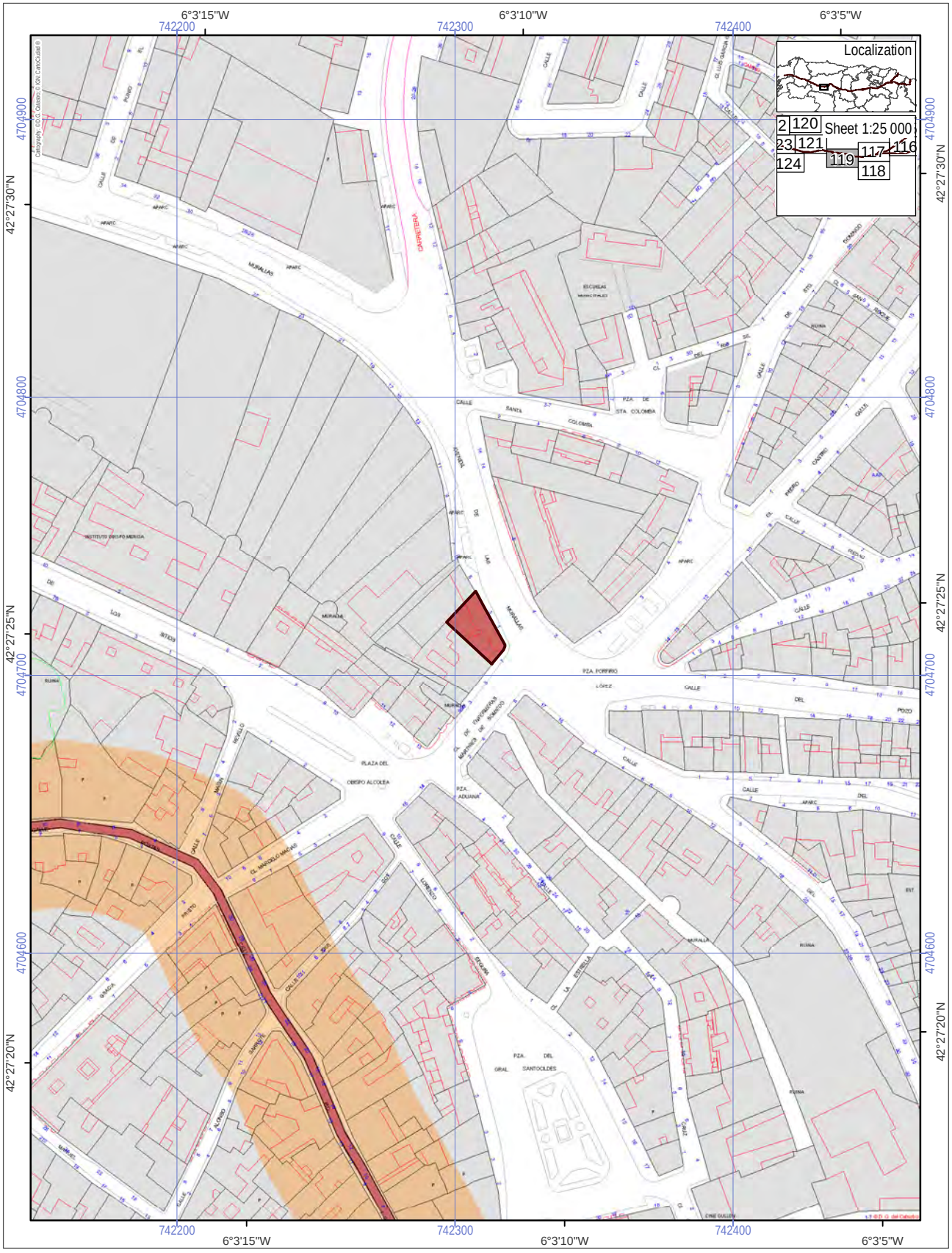

World Heritage Property
Route of Santiago de Compostela
Associated structures (0.0260 ha)
Buffer zone of the World Heritage Property

Scale 1:2 000

0 50 100 m

ETRS 1989, UTM Zone 29

N

ROUTE OF SANTIAGO DE COMPOSTELA. WORLD HERITAGE

4, Porfirio López street house [1747]

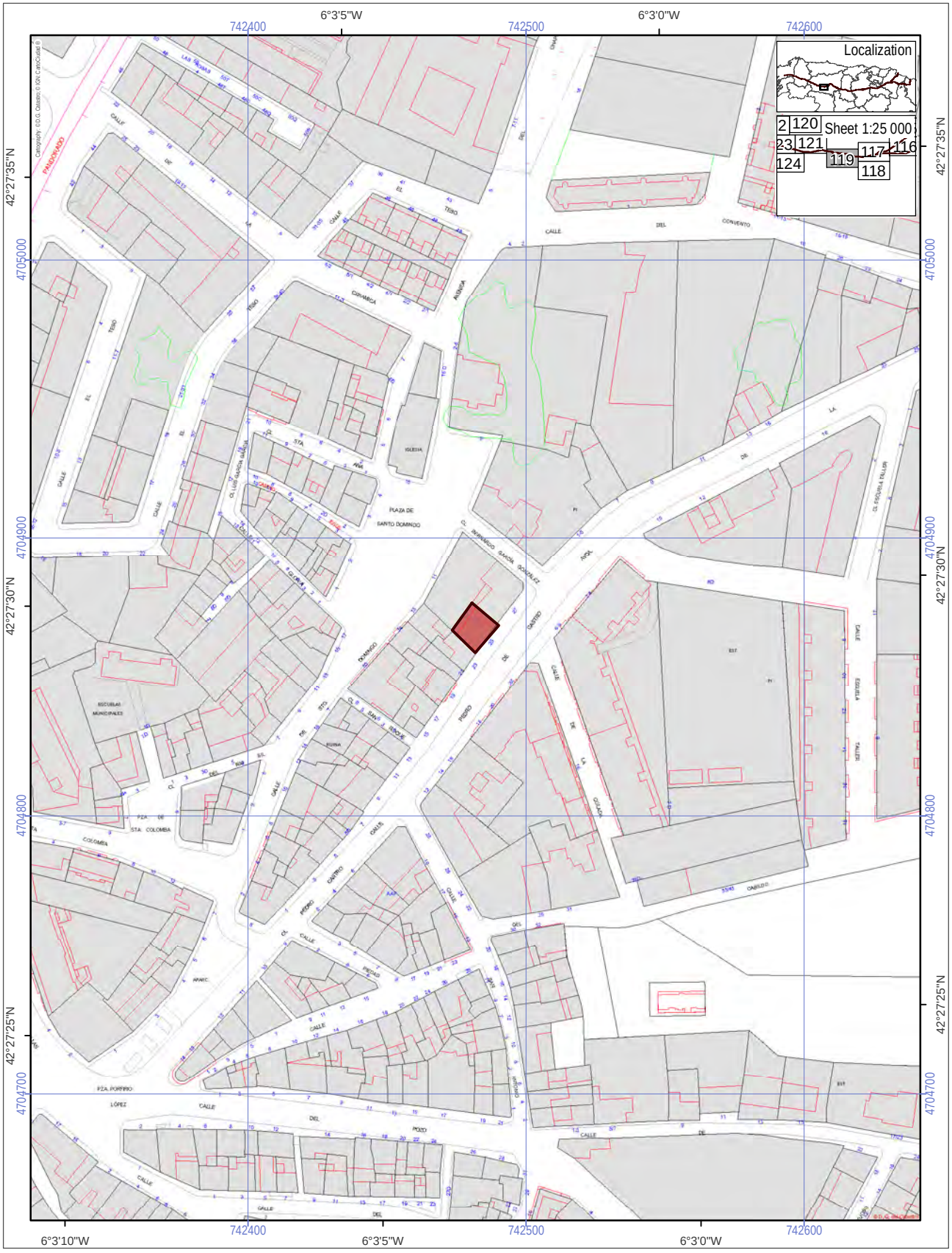
6°3'5"W
6°3'0"W
742400
742500
742600
42°27'35"N
42°27'30"N
42°27'25"N
4705000
4704900
4704800
4704700
6°3'10"W
Localization
Sheet 1:25 000
2
120
23
121
124
119
117
116
118
PLAZA DE SANTO DOMINGO
PLAZA PORFIRIO LÓPEZ
CALLE DEL CONVENTO
CALLE DEL POZO
CALLE DE LA CIGUEÑA
CALLE DEL TESO
CALLE DE LA ESCUELA PELLEN
CALLE DE SANTO DOMINGO
CALLE DE SANTA COLOMBA
CALLE DE SANTA ANA
CALLE DE LA IGLESIA
CALLE DE LA ALBERCA
CALLE DE LA CARAMBA
CALLE DE LAS ESCUELAS MUNICIPALES
CALLE DE LA FUENTE
CALLE DE LA ERA
CALLE DE LA ORILLA
CALLE DE LA ALAMEDA
CALLE DE LA ERMITA
CALLE DE LA PEDRO
CALLE DE LA CASTRO
CALLE DE LA ANGEL
CALLE DE LA CABILDO
CALLE DE LA PANDORADO
CALLE DE LA LAS ROSAS
CALLE DE LA EL TESO
CALLE DE LA EL POZO
CALLE DE LA EL CASTRO
CALLE DE LA EL ANGEL
CALLE DE LA EL CABILDO
CALLE DE LA EL PEDRO
CALLE DE LA EL ORILLA
CALLE DE LA EL ERA
CALLE DE LA EL FUENTE
CALLE DE LA EL ALAMEDA
CALLE DE LA EL ERMITA
CALLE DE LA EL IGLESIA
CALLE DE LA EL ALBERCA
CALLE DE LA EL CARAMBA
CALLE DE LA EL ESCUELAS MUNICIPALES
CALLE DE LA EL CIGUEÑA
CALLE DE LA EL ESCUELA PELLEN
CALLE DE LA EL CONVENTO
CALLE DE LA EL LAS ROSAS
CALLE DE LA EL PANDORADO
CALLE DE LA EL SANTO DOMINGO
CALLE DE LA EL SANTA COLOMBA
CALLE DE LA EL SANTA ANA
CALLE DE LA EL PLAZA DE SANTO DOMINGO
CALLE DE LA EL PLAZA PORFIRIO LÓPEZ
CALLE DE LA EL CALLE DEL POZO
CALLE DE LA EL CALLE DE LA CIGUEÑA
CALLE DE LA EL CALLE DEL TESO
CALLE DE LA EL CALLE DE LA ESCUELA PELLEN
CALLE DE LA EL CALLE DEL CONVENTO
CALLE DE LA EL CALLE DE LAS ROSAS
CALLE DE LA EL CALLE DE LA PANDORADO
CALLE DE LA EL CALLE DE LA SANTO DOMINGO
CALLE DE LA EL CALLE DE LA SANTA COLOMBA
CALLE DE LA EL CALLE DE LA SANTA ANA
CALLE DE LA EL CALLE DE LA PLAZA DE SANTO DOMINGO
CALLE DE LA EL CALLE DE LA PLAZA PORFIRIO LÓPEZ
CALLE DE LA EL CALLE DE LA CALLE DEL POZO
CALLE DE LA EL CALLE DE LA CALLE DE LA CIGUEÑA
CALLE DE LA EL CALLE DE LA CALLE DEL TESO
CALLE DE LA EL CALLE DE LA CALLE DE LA ESCUELA PELLEN
CALLE DE LA EL CALLE DE LA CALLE DEL CONVENTO
CALLE DE LA EL CALLE DE LA CALLE DE LAS ROSAS
CALLE DE LA EL CALLE DE LA CALLE DE LA PANDORADO
CALLE DE LA EL CALLE DE LA CALLE DE LA SANTO DOMINGO
CALLE DE LA EL CALLE DE LA CALLE DE LA SANTA COLOMBA
CALLE DE LA EL CALLE DE LA CALLE DE LA SANTA ANA
CALLE DE LA EL CALLE DE LA CALLE DE LA PLAZA DE SANTO DOMINGO
CALLE DE LA EL CALLE DE LA CALLE DE LA PLAZA PORFIRIO LÓPEZ
CALLE DE LA EL CALLE DE LA CALLE DE LA CALLE DEL POZO
CALLE DE LA EL CALLE DE LA CALLE DE LA CALLE DE LA CIGUEÑA
CALLE DE LA EL CALLE DE LA CALLE DE LA CALLE DEL TESO
CALLE DE LA EL CALLE DE LA CALLE DE LA CALLE DE LA ESCUELA PELLEN
CALLE DE LA EL CALLE DE LA CALLE DE LA CALLE DEL CONVENTO
CALLE DE LA EL CALLE DE LA CALLE DE LA CALLE DE LAS ROSAS
CALLE DE LA EL CALLE DE LA CALLE DE LA CALLE DE LA PANDORADO
CALLE DE LA EL CALLE DE LA CALLE DE LA CALLE DE LA SANTO DOMINGO
CALLE DE LA EL CALLE DE LA CALLE DE LA CALLE DE LA SANTA COLOMBA
CALLE DE LA EL CALLE DE LA CALLE DE LA CALLE DE LA SANTA ANA
CALLE DE LA EL CALLE DE LA CALLE DE LA CALLE DE LA PLAZA DE SANTO DOMINGO
CALLE DE LA EL CALLE DE LA CALLE DE LA CALLE DE LA PLAZA PORFIRIO LÓPEZ
CALLE DE LA EL CALLE DE LA CALLE DE LA CALLE DE LA CALLE DEL POZO
CALLE DE LA EL CALLE DE LA CALLE DE LA CALLE DE LA CALLE DE LA CIGUEÑA
CALLE DE LA EL CALLE DE LA CALLE DE LA CALLE DE LA CALLE DEL TESO
CALLE DE LA EL CALLE DE LA CALLE DE LA CALLE DE LA CALLE DE LA ESCUELA PELLEN
CALLE DE LA EL CALLE DE LA CALLE DE LA CALLE DE LA CALLE DEL CONVENTO
CALLE DE LA EL CALLE DE LA CALLE DE LA CALLE DE LA CALLE DE LAS ROSAS
CALLE DE LA EL CALLE DE LA CALLE DE LA CALLE DE LA CALLE DE LA PANDORADO
CALLE DE LA EL CALLE DE LA CALLE DE LA CALLE DE LA CALLE DE LA SANTO DOMINGO
CALLE DE LA EL CALLE DE LA CALLE DE LA CALLE DE LA CALLE DE LA SANTA COLOMBA
CALLE DE LA EL CALLE DE LA CALLE DE LA CALLE DE LA CALLE DE LA SANTA ANA
CALLE DE LA EL CALLE DE LA CALLE DE LA CALLE DE LA CALLE DE LA PLAZA DE SANTO DOMINGO
CALLE DE LA EL CALLE DE LA CALLE DE LA CALLE DE LA CALLE DE LA PLAZA PORFIRIO LÓPEZ
CALLE DE LA EL CALLE DE LA CALLE DE LA CALLE DE LA CALLE DE LA CALLE DEL POZO
CALLE DE LA EL CALLE DE LA CALLE DE LA CALLE DE LA CALLE DE LA CALLE DE LA CIGUEÑA
CALLE DE LA EL CALLE DE LA CALLE DE LA CALLE DE LA CALLE DE LA CALLE DEL TESO
CALLE DE LA EL CALLE DE LA CALLE DE LA CALLE DE LA CALLE DE LA CALLE DE LA ESCUELA PELLEN
CALLE DE LA EL CALLE DE LA CALLE DE LA CALLE DE LA CALLE DE LA CALLE DEL CONVENTO
CALLE DE LA EL CALLE DE LA CALLE DE LA CALLE DE LA CALLE DE LA CALLE DE LAS ROSAS
CALLE DE LA EL CALLE DE LA CALLE DE LA CALLE DE LA CALLE DE LA CALLE DE LA PANDORADO
CALLE DE LA EL CALLE DE LA CALLE DE LA CALLE DE LA CALLE DE LA CALLE DE LA SANTO DOMINGO
CALLE DE LA EL CALLE DE LA CALLE DE LA CALLE DE LA CALLE DE LA CALLE DE LA SANTA COLOMBA
CALLE DE LA EL CALLE DE LA CALLE DE LA CALLE DE LA CALLE DE LA CALLE DE LA SANTA ANA
CALLE DE LA EL CALLE DE LA CALLE DE LA CALLE DE LA CALLE DE LA CALLE DE LA PLAZA DE SANTO DOMINGO
CALLE DE LA EL CALLE DE LA CALLE DE LA CALLE DE LA CALLE DE LA CALLE DE LA PLAZA PORFIRIO LÓPEZ
CALLE DE LA EL CALLE DE LA CALLE DE LA CALLE DE LA CALLE DE LA CALLE DE LA CALLE DEL POZO
CALLE DE LA EL CALLE DE LA CALLE DE LA CALLE DE LA CALLE DE LA CALLE DE LA CALLE DE LA CIGUEÑA
CALLE DE LA EL CALLE DE LA CALLE DE LA CALLE DE LA CALLE DE LA CALLE DE LA CALLE DEL TESO
CALLE DE LA EL CALLE DE LA CALLE DE LA CALLE DE LA CALLE DE LA CALLE DE LA CALLE DE LA ESCUELA PELLEN
CALLE DE LA EL CALLE DE LA CALLE DE LA CALLE DE LA CALLE DE LA CALLE DE LA CALLE DEL CONVENTO
CALLE DE LA EL CALLE DE LA CALLE DE LA CALLE DE LA CALLE DE LA CALLE DE LA CALLE DE LAS ROSAS
CALLE DE LA EL CALLE DE LA CALLE DE LA CALLE DE LA CALLE DE LA CALLE DE LA CALLE DE LA PANDORADO
CALLE DE LA EL CALLE DE LA CALLE DE LA CALLE DE LA CALLE DE LA CALLE DE LA CALLE DE LA SANTO DOMINGO
CALLE DE LA EL CALLE DE LA CALLE DE LA CALLE DE LA CALLE DE LA CALLE DE LA CALLE DE LA SANTA COLOMBA
CALLE DE LA EL CALLE DE LA CALLE DE LA CALLE DE LA CALLE DE LA CALLE DE LA CALLE DE LA SANTA ANA
CALLE DE LA EL CALLE DE LA CALLE DE LA CALLE DE LA CALLE DE LA CALLE DE LA CALLE DE LA PLAZA DE SANTO DOMINGO
CALLE DE LA EL CALLE DE LA CALLE DE LA CALLE DE LA CALLE DE LA CALLE DE LA CALLE DE LA PLAZA PORFIRIO LÓPEZ
CALLE DE LA EL CALLE DE LA CALLE DE LA CALLE DE LA CALLE DE LA CALLE DE LA CALLE DE LA CALLE DEL POZO
CALLE DE LA EL CALLE DE LA CALLE DE LA CALLE DE LA CALLE DE LA CALLE DE LA CALLE DE LA CALLE DE LA CIGUEÑA
CALLE DE LA EL CALLE DE LA CALLE DE LA CALLE DE LA CALLE DE LA CALLE DE LA CALLE DE LA CALLE DEL TESO
CALLE DE LA EL CALLE DE LA CALLE DE LA CALLE DE LA CALLE DE LA CALLE DE LA CALLE DE LA CALLE DE LA ESCUELA PELLEN
CALLE DE LA EL CALLE DE LA CALLE DE LA CALLE DE LA CALLE DE LA CALLE DE LA CALLE DE LA CALLE DEL CONVENTO
CALLE DE LA EL CALLE DE LA CALLE DE LA CALLE DE LA CALLE DE LA CALLE DE LA CALLE DE LA CALLE DE LAS ROSAS
CALLE DE LA EL CALLE DE LA CALLE DE LA CALLE DE LA CALLE DE LA CALLE DE LA CALLE DE LA CALLE DE LA PANDORADO
CALLE DE LA EL CALLE DE LA CALLE DE LA CALLE DE LA CALLE DE LA CALLE DE LA CALLE DE LA CALLE DE LA SANTO DOMINGO
CALLE DE LA EL CALLE DE LA CALLE DE LA CALLE DE LA CALLE DE LA CALLE DE LA CALLE DE LA CALLE DE LA SANTA COLOMBA
CALLE DE LA EL CALLE DE LA CALLE DE LA CALLE DE LA CALLE DE LA CALLE DE LA CALLE DE LA CALLE DE LA SANTA ANA
CALLE DE LA EL CALLE DE LA CALLE DE LA CALLE DE LA CALLE DE LA CALLE DE LA CALLE DE LA CALLE DE LA PLAZA DE SANTO DOMINGO
CALLE DE LA EL CALLE DE LA CALLE DE LA CALLE DE LA CALLE DE LA CALLE DE LA CALLE DE LA CALLE DE LA PLAZA PORFIRIO LÓPEZ
CALLE DE LA EL CALLE DE LA CALLE DE LA CALLE DE LA CALLE DE LA CALLE DE LA CALLE DE LA CALLE DE LA CALLE DEL POZO
CALLE DE LA EL CALLE DE LA CALLE DE LA CALLE DE LA CALLE DE LA CALLE DE LA CALLE DE LA CALLE DE LA CALLE DE LA CIGUEÑA
CALLE DE LA EL CALLE DE LA CALLE DE LA CALLE DE LA CALLE DE LA CALLE DE LA CALLE DE LA CALLE DE LA CALLE DEL TESO
CALLE DE LA EL CALLE DE LA CALLE DE LA CALLE DE LA CALLE DE LA CALLE DE LA CALLE DE LA CALLE DE LA CALLE DE LA ESCUELA PELLEN
CALLE DE LA EL CALLE DE LA CALLE DE LA CALLE DE LA CALLE DE LA CALLE DE LA CALLE DE LA CALLE DE LA CALLE DEL CONVENTO
CALLE DE LA EL CALLE DE LA CALLE DE LA CALLE DE LA CALLE DE LA CALLE DE LA CALLE DE LA CALLE DE LA CALLE DE LAS ROSAS
CALLE DE LA EL CALLE DE LA CALLE DE LA CALLE DE LA CALLE DE LA CALLE DE LA CALLE DE LA CALLE DE LA CALLE DE LA PANDORADO
CALLE DE LA EL CALLE DE LA CALLE DE LA CALLE DE LA CALLE DE LA CALLE DE LA CALLE DE LA CALLE DE LA CALLE DE LA SANTO DOMINGO
CALLE DE LA EL CALLE DE LA CALLE DE LA CALLE DE LA CALLE DE LA CALLE DE LA CALLE DE LA CALLE DE LA CALLE DE LA SANTA COLOMBA
CALLE DE LA EL CALLE DE LA CALLE DE LA CALLE DE LA CALLE DE LA CALLE DE LA CALLE DE LA CALLE DE LA CALLE DE LA SANTA ANA
CALLE DE LA EL CALLE DE LA CALLE DE LA CALLE DE LA CALLE DE LA CALLE DE LA CALLE DE LA CALLE DE LA CALLE DE LA PLAZA DE SANTO DOMINGO
CALLE DE LA EL CALLE DE LA CALLE DE LA CALLE DE LA CALLE DE LA CALLE DE LA CALLE DE LA CALLE DE LA CALLE DE LA PLAZA PORFIRIO LÓPEZ
CALLE DE LA EL CALLE DE LA CALLE DE LA CALLE DE LA CALLE DE LA CALLE DE LA CALLE DE LA CALLE DE LA CALLE DE LA CALLE DEL POZO
CALLE DE LA EL CALLE DE LA CALLE DE LA CALLE DE LA CALLE DE LA CALLE DE LA CALLE DE LA CALLE DE LA CALLE DE LA CALLE DE LA CIGUEÑA
CALLE DE LA EL CALLE DE LA CALLE DE LA CALLE DE LA CALLE DE LA CALLE DE LA CALLE DE LA CALLE DE LA CALLE DE LA CALLE DEL TESO
CALLE DE LA EL CALLE DE LA CALLE DE LA CALLE DE LA CALLE DE LA CALLE DE LA CALLE DE LA CALLE DE LA CALLE DE LA CALLE DE LA ESCUELA PELLEN
CALLE DE LA EL CALLE DE LA CALLE DE LA CALLE DE LA CALLE DE LA CALLE DE LA CALLE DE LA CALLE DE LA CALLE DE LA CALLE DEL CONVENTO
CALLE DE LA EL CALLE DE LA CALLE DE LA CALLE DE LA CALLE DE LA CALLE DE LA CALLE DE LA CALLE DE LA CALLE DE LA CALLE DE LAS ROSAS
CALLE DE LA EL CALLE DE LA CALLE DE LA CALLE DE LA CALLE DE LA CALLE DE LA CALLE DE LA CALLE DE LA CALLE DE LA CALLE DE LA PANDORADO
CALLE DE LA EL CALLE DE LA CALLE DE LA CALLE DE LA CALLE DE LA CALLE DE LA CALLE DE LA CALLE DE LA CALLE DE LA CALLE DE LA SANTO DOMINGO
CALLE DE LA EL CALLE DE LA CALLE DE LA CALLE DE LA CALLE DE LA CALLE DE LA CALLE DE LA CALLE DE LA CALLE DE LA CALLE DE LA SANTA COLOMBA
CALLE DE LA EL CALLE DE LA CALLE DE LA CALLE DE LA CALLE DE LA CALLE DE LA CALLE DE LA CALLE DE LA CALLE DE LA CALLE DE LA SANTA ANA
CALLE DE LA EL CALLE DE LA CALLE DE LA CALLE DE LA CALLE DE LA CALLE DE LA CALLE DE LA CALLE DE LA CALLE DE LA CALLE DE LA PLAZA DE SANTO DOMINGO
CALLE DE LA EL CALLE DE LA CALLE DE LA CALLE DE LA CALLE DE LA CALLE DE LA CALLE DE LA CALLE DE LA CALLE DE LA CALLE DE LA PLAZA PORFIRIO LÓPEZ
CALLE DE LA EL CALLE DE LA CALLE DE LA CALLE DE LA CALLE DE LA CALLE DE LA CALLE DE LA CALLE DE LA CALLE DE LA CALLE DE LA CALLE DEL POZO
CALLE DE LA EL CALLE DE LA CALLE DE LA CALLE DE LA CALLE DE LA CALLE DE LA CALLE DE LA CALLE DE LA CALLE DE LA CALLE DE LA CALLE DE LA CIGUEÑA
CALLE DE LA EL CALLE DE LA CALLE DE LA CALLE DE LA CALLE DE LA CALLE DE LA CALLE DE LA CALLE DE LA CALLE DE LA CALLE DE LA CALLE DEL TESO
CALLE DE LA EL CALLE DE LA CALLE DE LA CALLE DE LA CALLE DE LA CALLE DE LA CALLE DE LA CALLE DE LA CALLE DE LA CALLE DE LA CALLE DE LA ESCUELA PELLEN
CALLE DE LA EL CALLE DE LA CALLE DE LA CALLE DE LA CALLE DE LA CALLE DE LA CALLE DE LA CALLE DE LA CALLE DE LA CALLE DE LA CALLE DEL CONVENTO
CALLE DE LA EL CALLE DE LA CALLE DE LA CALLE DE LA CALLE DE LA CALLE DE LA CALLE DE LA CALLE DE LA CALLE DE LA CALLE DE LA CALLE DE LAS ROSAS
CALLE DE LA EL CALLE DE LA CALLE DE LA CALLE DE LA CALLE DE LA CALLE DE LA CALLE DE LA CALLE DE LA CALLE DE LA CALLE DE LA CALLE DE LA PANDORADO
CALLE DE LA EL CALLE DE LA CALLE DE LA CALLE DE LA CALLE DE LA CALLE DE LA CALLE DE LA CALLE DE LA CALLE DE LA CALLE DE LA CALLE DE LA SANTO DOMINGO
CALLE DE LA EL CALLE DE LA CALLE DE LA CALLE DE LA CALLE DE LA CALLE DE LA CALLE DE LA CALLE DE LA CALLE DE LA CALLE DE LA CALLE DE LA SANTA COLOMBA
CALLE DE LA EL CALLE DE LA CALLE DE LA CALLE DE LA CALLE DE LA CALLE DE LA CALLE DE LA CALLE DE LA CALLE DE LA CALLE DE LA CALLE DE LA SANTA ANA
CALLE DE LA EL CALLE DE LA CALLE DE LA CALLE DE LA CALLE DE LA CALLE DE LA CALLE DE LA CALLE DE LA CALLE DE LA CALLE DE LA CALLE DE LA PLAZA DE SANTO DOMINGO
CALLE DE LA EL CALLE DE LA CALLE DE LA CALLE DE LA CALLE DE LA CALLE DE LA CALLE DE LA CALLE DE LA CALLE DE LA CALLE DE LA CALLE DE LA PLAZA PORFIRIO LÓPEZ
CALLE DE LA EL CALLE DE LA CALLE DE LA CALLE DE LA CALLE DE LA CALLE DE LA CALLE DE LA CALLE DE LA CALLE DE LA CALLE DE LA CALLE DE LA CALLE DEL POZO
CALLE DE LA EL CALLE DE LA CALLE DE LA CALLE DE LA CALLE DE LA CALLE DE LA CALLE DE LA CALLE DE LA CALLE DE LA CALLE DE LA CALLE DE LA CALLE DE LA CIGUEÑA
CALLE DE LA EL CALLE DE LA CALLE DE LA CALLE DE LA CALLE DE LA CALLE DE LA CALLE DE LA CALLE DE LA CALLE DE LA CALLE DE LA CALLE DE LA CALLE DEL TESO
CALLE DE LA EL CALLE DE LA CALLE DE LA CALLE DE LA CALLE DE LA CALLE DE LA CALLE DE LA CALLE DE LA CALLE DE LA CALLE DE LA CALLE DE LA CALLE DE LA ESCUELA PELLEN
CALLE DE LA EL CALLE DE LA CALLE DE LA CALLE DE LA CALLE DE LA CALLE DE LA CALLE DE LA CALLE DE LA CALLE DE LA CALLE DE LA CALLE DE LA CALLE DEL CONVENTO
CALLE DE LA EL CALLE DE LA CALLE DE LA CALLE DE LA CALLE DE LA CALLE DE LA CALLE DE LA CALLE DE LA CALLE DE LA CALLE DE LA CALLE DE LA CALLE DE LAS ROSAS
CALLE DE LA EL CALLE DE LA CALLE DE LA CALLE DE LA CALLE DE LA CALLE DE LA CALLE DE LA CALLE DE LA CALLE DE LA CALLE DE LA CALLE DE LA CALLE DE LA PANDORADO
CALLE DE LA EL CALLE DE LA CALLE DE LA CALLE DE LA CALLE DE LA CALLE DE LA CALLE DE LA CALLE DE LA CALLE DE LA CALLE DE LA CALLE DE LA CALLE DE LA SANTO DOMINGO
CALLE DE LA EL CALLE DE LA CALLE DE LA CALLE DE LA CALLE DE LA CALLE DE LA CALLE DE LA CALLE DE LA CALLE DE LA CALLE DE LA CALLE DE LA CALLE DE LA SANTA COLOMBA
CALLE DE LA EL CALLE DE LA CALLE DE LA CALLE DE LA CALLE DE LA CALLE DE LA CALLE DE LA CALLE DE LA CALLE DE LA CALLE DE LA CALLE DE LA CALLE DE LA SANTA ANA
CALLE DE LA EL CALLE DE LA CALLE DE LA CALLE DE LA CALLE DE LA CALLE DE LA CALLE DE LA CALLE DE LA CALLE DE LA CALLE DE LA CALLE DE LA CALLE DE LA PLAZA DE SANTO DOMINGO
CALLE DE LA EL CALLE DE LA CALLE DE LA CALLE DE LA CALLE DE LA CALLE DE LA CALLE DE LA CALLE DE LA CALLE DE LA CALLE DE LA CALLE DE LA CALLE DE LA PLAZA PORFIRIO LÓPEZ
CALLE DE LA EL CALLE DE LA CALLE DE LA CALLE DE LA CALLE DE LA CALLE DE LA CALLE DE LA CALLE DE LA CALLE DE LA CALLE DE LA CALLE DE LA CALLE DE LA CALLE DEL POZO
CALLE DE LA EL CALLE DE LA CALLE DE LA CALLE DE LA CALLE DE LA CALLE DE LA CALLE DE LA CALLE DE LA CALLE DE LA CALLE DE LA CALLE DE LA CALLE DE LA CALLE DE LA CIGUEÑA
CALLE DE LA EL CALLE DE LA CALLE DE LA CALLE DE LA CALLE DE LA CALLE DE LA CALLE DE LA CALLE DE LA CALLE DE LA CALLE DE LA CALLE DE LA CALLE DE LA CALLE DEL TESO
CALLE DE LA EL CALLE DE LA CALLE DE LA CALLE DE LA CALLE DE LA CALLE DE LA CALLE DE LA CALLE DE LA CALLE DE LA CALLE DE LA CALLE DE LA CALLE DE LA CALLE DE LA ESCUELA PELLEN
CALLE DE LA EL CALLE DE LA CALLE DE LA CALLE DE LA CALLE DE LA CALLE DE LA CALLE DE LA CALLE DE LA CALLE DE LA CALLE DE LA CALLE DE LA CALLE DE LA CALLE DEL CONVENTO
CALLE DE LA EL CALLE DE LA CALLE DE LA CALLE DE LA CALLE DE LA CALLE DE LA CALLE DE LA CALLE DE LA CALLE DE LA CALLE DE LA CALLE DE LA CALLE DE LA CALLE DE LAS ROSAS
CALLE DE LA EL CALLE DE LA CALLE DE LA CALLE DE LA CALLE DE LA CALLE DE LA CALLE DE LA CALLE DE LA CALLE DE LA CALLE DE LA CALLE DE LA CALLE DE LA CALLE DE LA PANDORADO
CALLE DE LA EL CALLE DE LA CALLE DE LA CALLE DE LA CALLE DE LA CALLE DE LA CALLE DE LA CALLE DE LA CALLE DE LA CALLE DE LA CALLE DE LA CALLE DE LA CALLE DE LA SANTO DOMINGO
CALLE DE LA EL CALLE DE LA CALLE DE LA CALLE DE LA CALLE DE LA CALLE DE LA CALLE DE LA CALLE DE LA CALLE DE LA CALLE DE LA CALLE DE LA CALLE DE LA CALLE DE LA SANTA COLOMBA
CALLE DE LA EL CALLE DE LA CALLE DE LA CALLE DE LA CALLE DE LA CALLE DE LA CALLE DE LA CALLE DE LA CALLE DE LA CALLE DE LA CALLE DE LA CALLE DE LA CALLE DE LA SANTA ANA
CALLE DE LA EL CALLE DE LA CALLE DE LA CALLE DE LA CALLE DE LA CALLE DE LA CALLE DE LA CALLE DE LA CALLE DE LA CALLE DE LA CALLE DE LA CALLE DE LA CALLE DE LA PLAZA DE SANTO DOMINGO
CALLE DE LA EL CALLE DE LA CALLE DE LA CALLE DE LA CALLE DE LA CALLE DE LA CALLE DE LA CALLE DE LA CALLE DE LA CALLE DE LA CALLE DE LA CALLE DE LA CALLE DE LA PLAZA PORFIRIO LÓPEZ
CALLE DE LA EL CALLE DE LA CALLE DE LA CALLE DE LA CALLE DE LA CALLE DE LA CALLE DE LA CALLE DE LA CALLE DE LA CALLE DE LA CALLE DE LA CALLE DE LA CALLE DE LA CALLE DEL POZO
CALLE DE LA EL CALLE DE LA CALLE DE LA CALLE DE LA CALLE DE LA CALLE DE LA CALLE DE LA CALLE DE LA CALLE DE LA CALLE DE LA CALLE DE LA CALLE DE LA CALLE DE LA CALLE DE LA CIGUEÑA
CALLE DE LA EL CALLE DE LA CALLE DE LA CALLE DE LA CALLE DE LA CALLE DE LA CALLE DE LA CALLE DE LA CALLE DE LA CALLE DE LA CALLE DE LA CALLE DE LA CALLE DE LA CALLE DEL TESO
CALLE DE LA EL CALLE DE LA CALLE DE LA CALLE DE LA CALLE DE LA CALLE DE LA CALLE DE LA CALLE DE LA CALLE DE LA CALLE DE LA CALLE DE LA CALLE DE LA CALLE DE LA CALLE DE LA ESCUELA PELLEN
CALLE DE LA EL CALLE DE LA CALLE DE LA CALLE DE LA CALLE DE LA CALLE DE LA CALLE DE LA CALLE DE LA CALLE DE LA CALLE DE LA CALLE DE LA CALLE DE LA CALLE DE LA CALLE DEL CONVENTO
CALLE DE LA EL CALLE DE LA CALLE DE LA CALLE DE LA CALLE DE LA CALLE DE LA CALLE DE LA CALLE DE LA CALLE DE LA CALLE DE LA CALLE DE LA CALLE DE LA CALLE DE LA CALLE DE LAS ROSAS
CALLE DE LA EL CALLE DE LA CALLE DE LA CALLE DE LA CALLE DE LA CALLE DE LA CALLE DE LA CALLE DE LA CALLE DE LA CALLE DE LA CALLE DE LA CALLE DE LA CALLE DE LA CALLE DE LA PANDORADO
CALLE DE LA EL CALLE DE LA CALLE DE LA CALLE DE LA CALLE DE LA CALLE DE LA CALLE DE LA CALLE DE LA CALLE DE LA CALLE DE LA CALLE DE LA CALLE DE LA CALLE DE LA CALLE DE LA SANTO DOMINGO
CALLE DE LA EL CALLE DE LA CALLE DE LA CALLE DE LA CALLE DE LA CALLE DE LA CALLE DE LA CALLE DE LA CALLE DE LA CALLE DE LA CALLE DE LA CALLE DE LA CALLE DE LA CALLE DE LA SANTA COLOMBA
CALLE DE LA EL CALLE DE LA CALLE DE LA CALLE DE LA CALLE DE LA CALLE DE LA CALLE DE LA CALLE DE LA CALLE DE LA CALLE DE LA CALLE DE LA CALLE DE LA CALLE DE LA CALLE DE LA SANTA ANA
CALLE DE LA EL CALLE DE LA CALLE DE LA CALLE DE LA CALLE DE LA CALLE DE LA CALLE DE LA CALLE DE LA CALLE DE LA CALLE DE LA CALLE DE LA CALLE DE LA CALLE DE LA CALLE DE LA PLAZA DE SANTO DOMINGO
CALLE DE LA EL CALLE DE LA CALLE DE LA CALLE DE LA CALLE DE LA CALLE DE LA CALLE DE LA CALLE DE LA CALLE DE LA CALLE DE LA CALLE DE LA CALLE DE LA CALLE DE LA CALLE DE LA PLAZA PORFIRIO LÓPEZ
CALLE DE LA EL CALLE DE LA CALLE DE LA CALLE DE LA CALLE DE LA CALLE DE LA CALLE DE LA CALLE DE LA CALLE DE LA CALLE DE LA CALLE DE LA CALLE DE LA CALLE DE LA CALLE DE LA CALLE DEL POZO
CALLE DE LA EL CALLE DE LA CALLE DE LA CALLE DE LA CALLE DE LA CALLE DE LA CALLE DE LA CALLE DE LA CALLE DE LA CALLE DE LA CALLE DE LA CALLE DE LA CALLE DE LA CALLE DE LA CIGUEÑA
CALLE DE LA EL CALLE DE LA CALLE DE LA CALLE DE LA CALLE DE LA CALLE DE LA CALLE DE LA CALLE DE LA CALLE DE LA CALLE DE LA CALLE DE LA CALLE DE LA CALLE DE LA CALLE DE LA CALLE DEL TESO
CALLE DE LA EL CALLE DE LA CALLE DE LA CALLE DE LA CALLE DE LA CALLE DE LA CALLE DE LA CALLE DE LA CALLE DE LA CALLE DE LA CALLE DE LA CALLE DE LA CALLE DE LA CALLE DE LA CALLE DE LA ESCUELA PELLEN
CALLE DE LA EL CALLE DE LA CALLE DE LA CALLE DE LA CALLE DE LA CALLE DE LA CALLE DE LA CALLE DE LA CALLE DE LA CALLE DE LA CALLE DE LA CALLE DE LA CALLE DE LA CALLE DE LA CALLE DEL CONVENTO
CALLE DE LA EL CALLE DE LA CALLE DE LA CALLE DE LA CALLE DE LA CALLE DE LA CALLE DE LA CALLE DE LA CALLE DE LA CALLE DE LA CALLE DE LA CALLE DE LA CALLE DE LA CALLE DE LA CALLE DE LAS ROSAS
CALLE DE LA EL CALLE DE LA CALLE DE LA CALLE DE LA CALLE DE LA CALLE DE LA CALLE DE LA CALLE DE LA CALLE DE LA CALLE DE LA CALLE DE LA CALLE DE LA CALLE DE LA CALLE DE LA CALLE DE LA PANDORADO
CALLE DE LA EL CALLE DE LA CALLE DE LA CALLE DE LA CALLE DE LA CALLE DE LA CALLE DE LA CALLE DE LA CALLE DE LA CALLE DE LA CALLE DE LA CALLE DE LA CALLE DE LA CALLE DE LA CALLE DE LA SANTO DOMINGO
CALLE DE LA EL CALLE DE LA CALLE DE LA CALLE DE LA CALLE DE LA CALLE DE LA CALLE DE LA CALLE DE LA CALLE DE LA CALLE DE LA CALLE DE LA CALLE DE LA CALLE DE LA CALLE DE LA CALLE DE LA SANTA COLOMBA
CALLE DE LA EL CALLE DE LA CALLE DE LA CALLE DE LA CALLE DE LA CALLE DE LA CALLE DE LA CALLE DE LA CALLE DE LA CALLE DE LA CALLE DE LA CALLE DE LA CALLE DE LA CALLE DE LA CALLE DE LA SANTA ANA
CALLE DE LA EL CALLE DE LA CALLE DE LA CALLE DE LA CALLE DE LA CALLE DE LA CALLE DE LA CALLE DE LA CALLE DE LA CALLE DE LA CALLE DE LA CALLE DE LA CALLE DE LA CALLE DE LA CALLE DE LA PLAZA DE SANTO DOMINGO
CALLE DE LA EL CALLE DE LA CALLE DE LA CALLE DE LA CALLE DE LA CALLE DE LA CALLE DE LA CALLE DE LA CALLE DE LA CALLE DE LA CALLE DE LA CALLE DE LA CALLE DE LA CALLE DE LA CALLE DE LA PLAZA PORFIRIO LÓPEZ
CALLE DE LA EL CALLE DE LA CALLE DE LA CALLE DE LA CALLE DE LA CALLE DE LA CALLE DE LA CALLE DE LA CALLE DE LA CALLE DE LA CALLE DE LA CALLE DE LA CALLE DE LA CALLE DE LA CALLE DEL POZO
CALLE DE LA EL CALLE DE LA CALLE DE LA CALLE DE LA CALLE DE LA CALLE DE LA CALLE DE LA CALLE DE LA CALLE DE LA CALLE DE LA CALLE DE LA CALLE DE LA CALLE DE LA CALLE DE LA CALLE DE LA CIGUEÑA
CALLE DE LA EL CALLE DE LA CALLE DE LA CALLE DE LA CALLE DE LA CALLE DE LA CALLE DE LA CALLE DE LA CALLE DE LA CALLE DE LA CALLE DE LA CALLE DE LA CALLE DE LA CALLE DE LA CALLE DE LA CALLE DEL TESO
CALLE DE LA EL CALLE DE LA CALLE DE LA CALLE DE LA CALLE DE LA CALLE DE LA CALLE DE LA CALLE DE LA CALLE DE LA CALLE DE LA CALLE DE LA CALLE DE LA CALLE DE LA CALLE DE LA CALLE DE LA ESCUELA PELLEN
CALLE DE LA EL CALLE DE LA CALLE DE LA CALLE DE LA CALLE DE LA CALLE DE LA CALLE DE LA CALLE DE LA CALLE DE LA CALLE DE LA CALLE DE LA CALLE DE LA CALLE DE LA CALLE DE LA CALLE DEL CONVENTO
CALLE DE LA EL CALLE DE LA CALLE DE LA CALLE DE LA CALLE DE LA CALLE DE LA CALLE DE LA CALLE DE LA CALLE DE LA CALLE DE LA CALLE DE LA CALLE DE LA CALLE DE LA CALLE DE LA CALLE DE LAS ROSAS
CALLE DE LA EL CALLE DE LA CALLE DE LA CALLE DE LA CALLE DE LA CALLE DE LA CALLE DE LA CALLE DE LA CALLE DE LA CALLE DE LA CALLE DE LA CALLE DE LA CALLE DE LA CALLE DE LA CALLE DE LA PANDORADO
CALLE DE LA EL CALLE DE LA CALLE DE LA CALLE DE LA CALLE DE LA CALLE DE LA CALLE DE LA CALLE DE LA CALLE DE LA CALLE DE LA CALLE DE LA CALLE DE LA CALLE DE LA CALLE DE LA CALLE DE LA SANTO DOMINGO
CALLE DE LA EL CALLE DE LA CALLE DE LA CALLE DE LA CALLE DE LA CALLE DE LA CALLE DE LA CALLE DE LA CALLE DE LA CALLE DE LA CALLE DE LA CALLE DE LA CALLE DE LA CALLE DE LA CALLE DE LA SANTA COLOMBA
CALLE DE LA EL CALLE DE LA CALLE DE LA CALLE DE LA CALLE DE LA CALLE DE LA CALLE DE LA CALLE DE LA CALLE DE LA CALLE DE LA CALLE DE LA CALLE DE LA CALLE DE LA CALLE DE LA CALLE DE LA SANTA ANA
CALLE DE LA EL CALLE DE LA CALLE DE LA CALLE DE LA CALLE DE LA CALLE DE LA CALLE DE LA CALLE DE LA CALLE DE LA CALLE DE LA CALLE DE LA CALLE DE LA CALLE DE LA CALLE DE LA CALLE DE LA PLAZA DE SANTO DOMINGO
CALLE DE LA EL CALLE DE LA CALLE DE LA CALLE DE LA CALLE DE LA CALLE DE LA CALLE DE LA CALLE DE LA CALLE DE LA CALLE DE LA CALLE DE LA CALLE DE LA CALLE DE LA CALLE DE LA CALLE DE LA PLAZA PORFIRIO LÓPEZ
CALLE DE LA EL CALLE DE LA CALLE DE LA CALLE DE LA CALLE DE LA

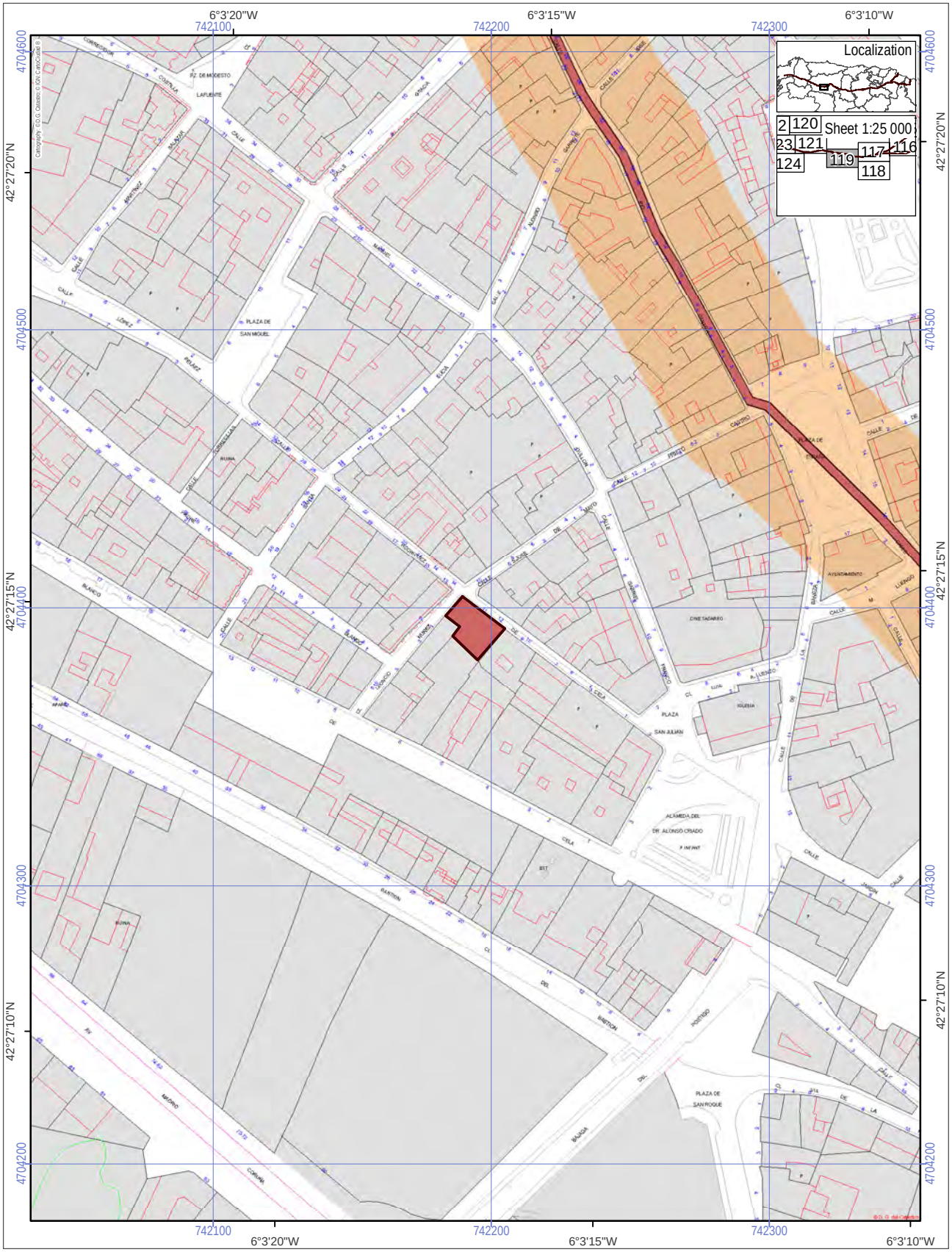

World Heritage Property
Route of Santiago de Compostela
Associated structures (0.0240 ha)
Buffer zone of the World Heritage Property

Scale 1:2 000

0 50 100 m

ETRS 1989, UTM Zone 29

N

ROUTE OF SANTIAGO DE COMPOSTELA. WORLD HERITAGE

11, Rodríguez de Cela street house [1749]

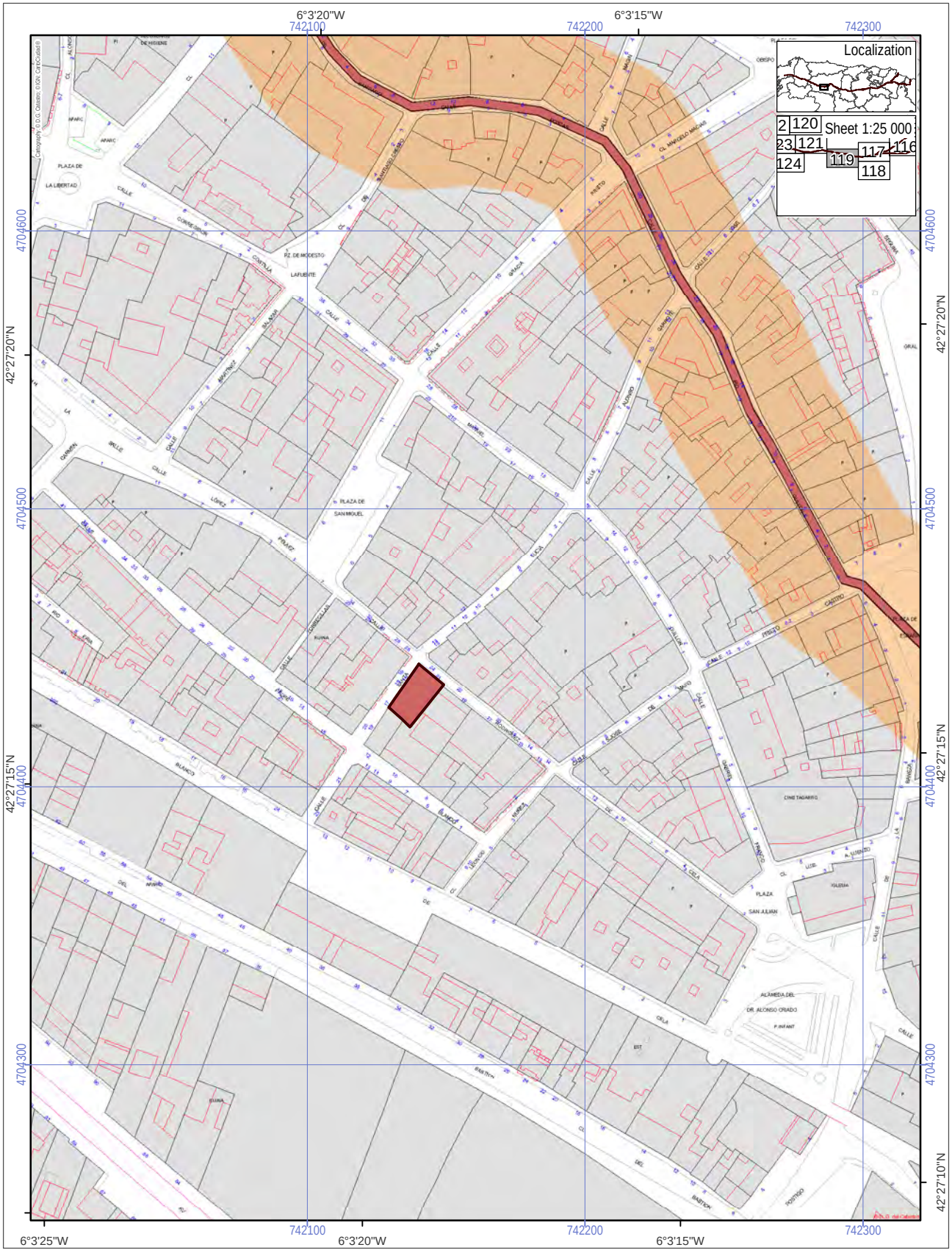

World Heritage Property
Route of Santiago de Compostela
Associated structures (0.0240 ha)
Buffer zone of the World Heritage Property

Scale 1:2 000

0 50 100 m

ETRS 1989, UTM Zone 29

N

ROUTE OF SANTIAGO DE COMPOSTELA. WORLD HERITAGE

21, Rodríguez de Cela street house [1750]

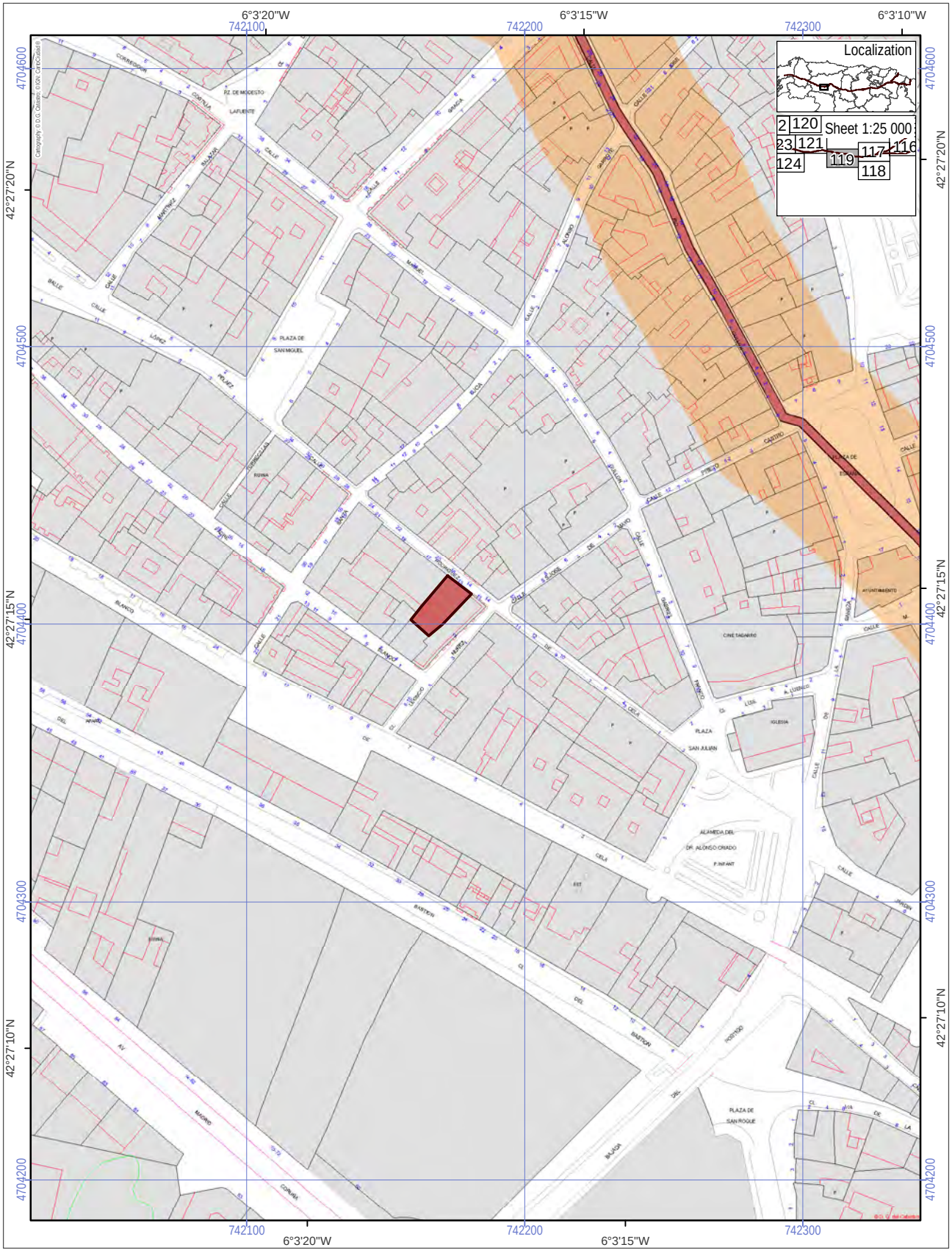

World Heritage Property
Route of Santiago de Compostela
Associated structures (0.0210 ha)
Buffer zone of the World Heritage Property

Scale 1:2 000

0 50 100 m

ETRS 1989, UTM Zone 29

N

ROUTE OF SANTIAGO DE COMPOSTELA. WORLD HERITAGE

15, Rodríguez de Cela street house [1751]

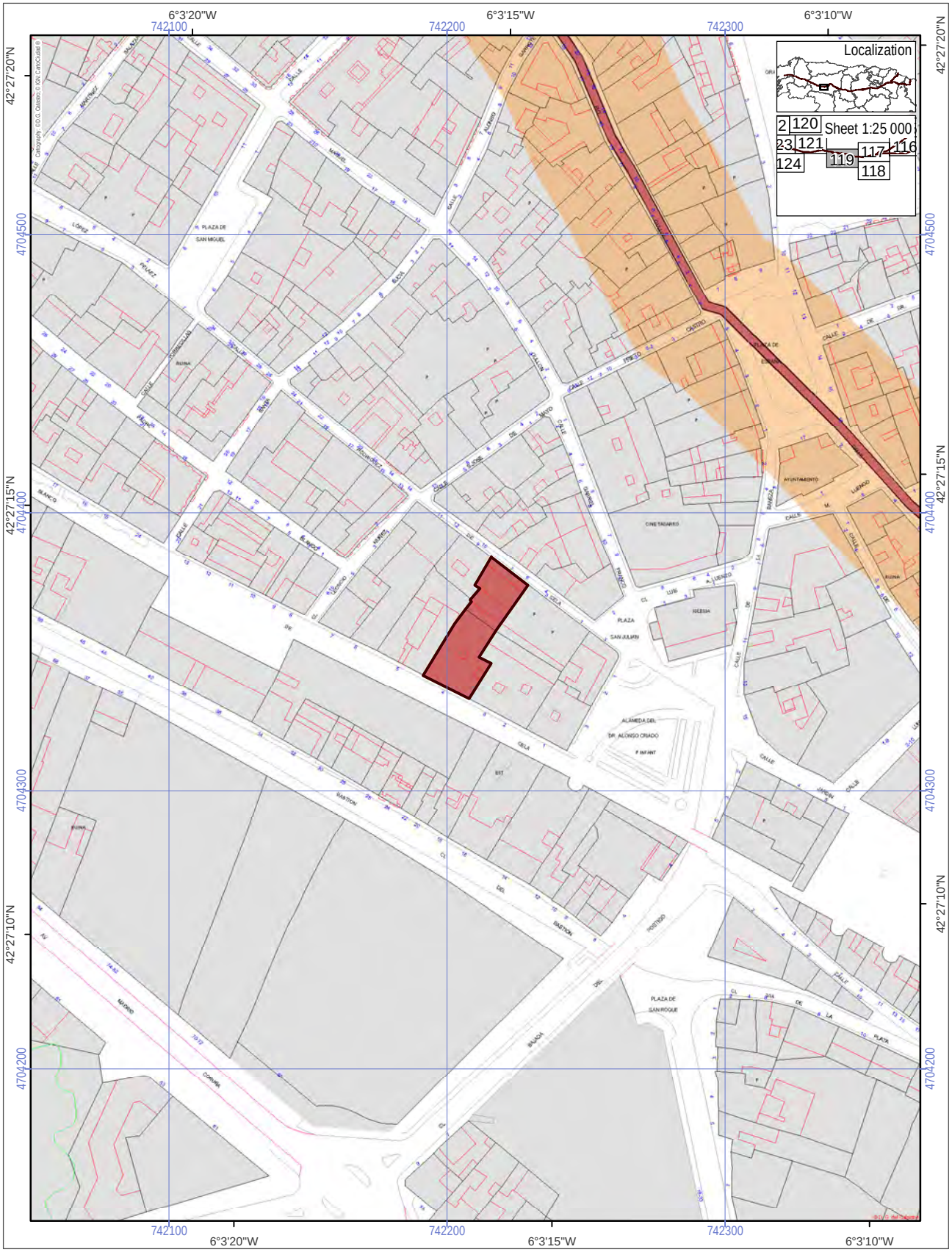

World Heritage Property
Route of Santiago de Compostela
Associated structures (0.0750 ha)
Buffer zone of the World Heritage Property

Scale 1:2 000
0 50 100 m
ETRS 1989, UTM Zone 29

N

ROUTE OF SANTIAGO DE COMPOSTELA. WORLD HERITAGE

7, Rodríguez de Cela street house [1752]

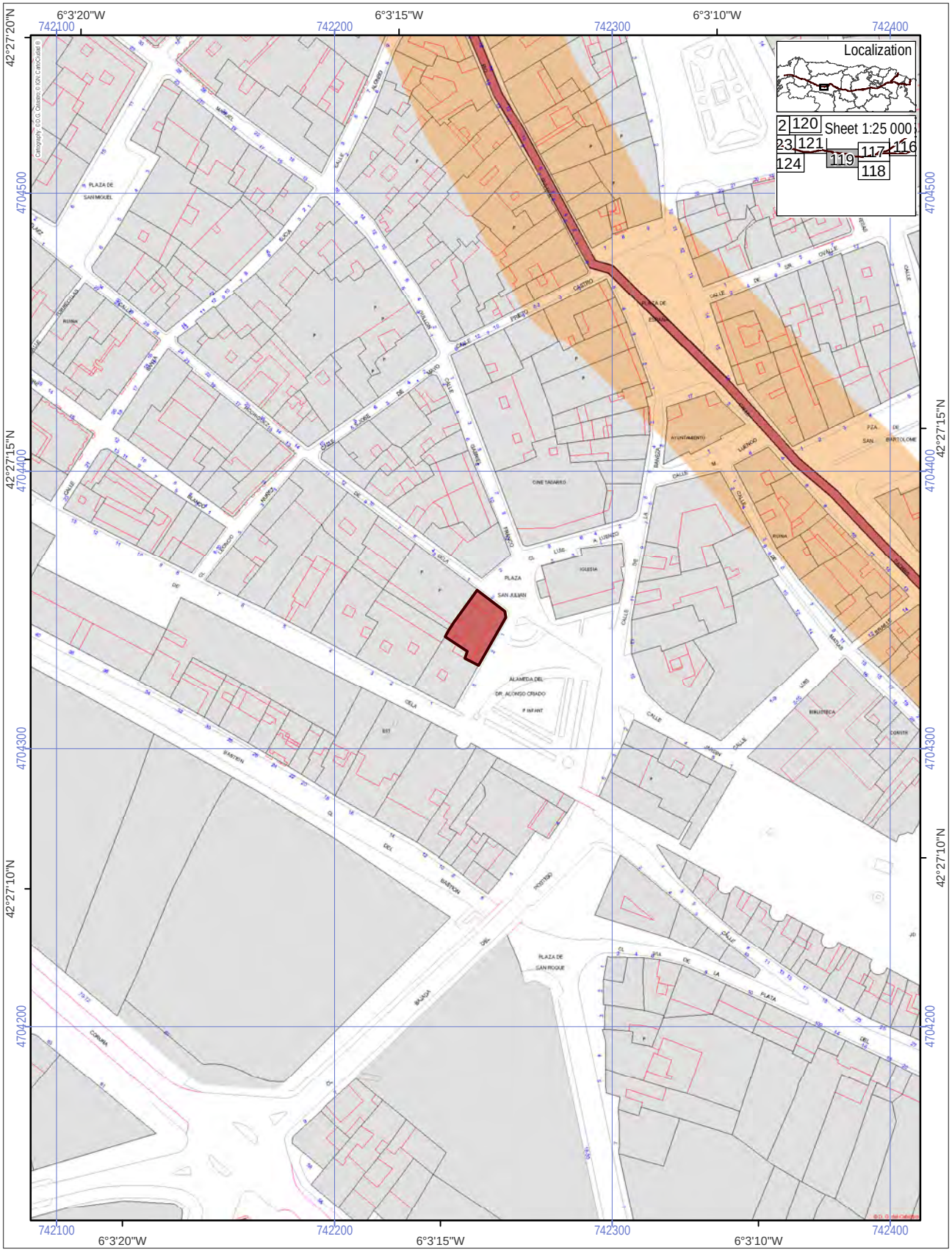

World Heritage Property
Route of Santiago de Compostela
Associated structures (0.0310 ha)
Buffer zone of the World Heritage Property

Scale 1:2 000
0 50 100 m
ETRS 1989, UTM Zone 29

N

ROUTE OF SANTIAGO DE COMPOSTELA. WORLD HERITAGE

3, Rodríguez de Cela street house [1753]

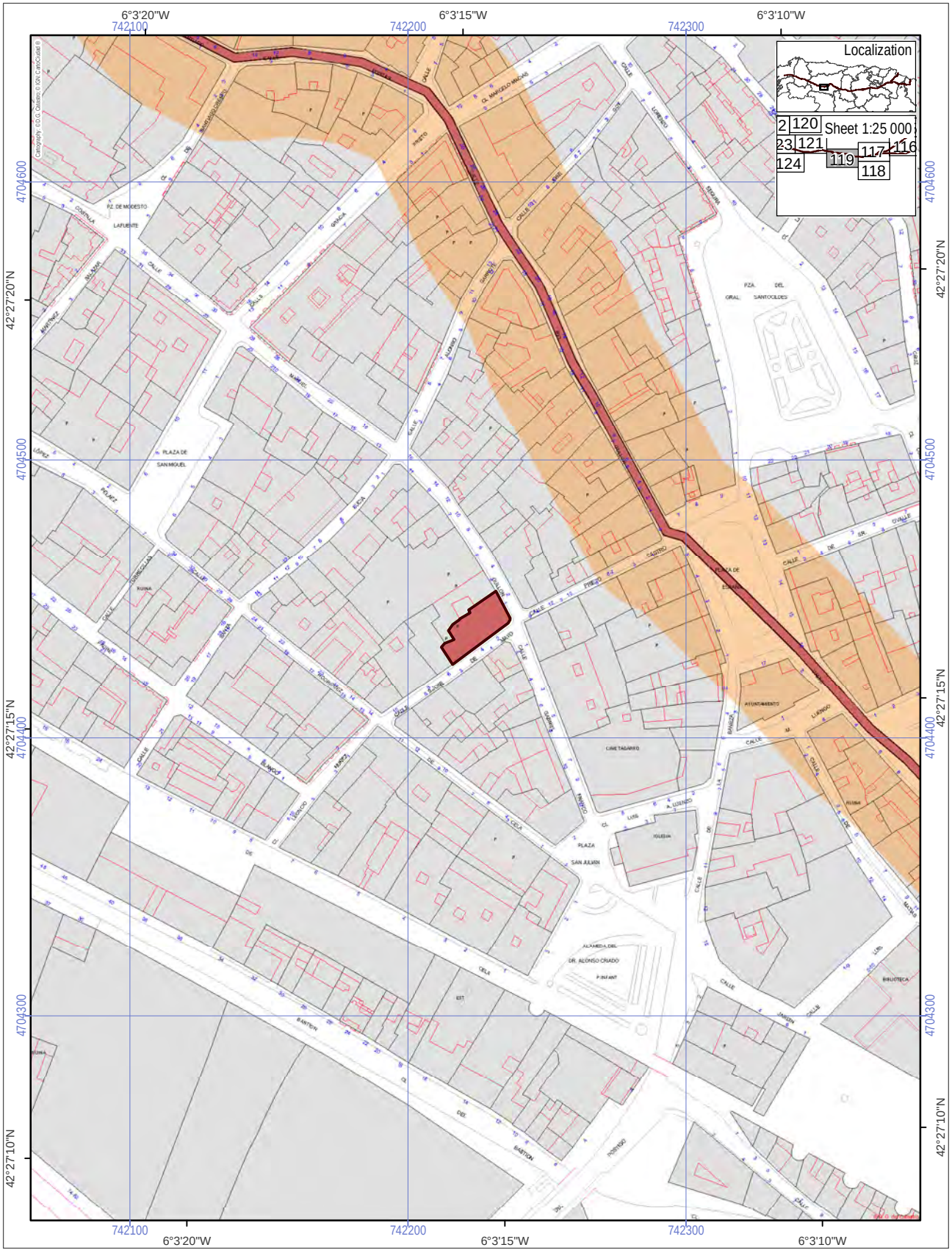

World Heritage Property
Route of Santiago de Compostela
Associated structures (0.0290 ha)
Buffer zone of the World Heritage Property

Scale 1:2 000
0 50 100 m
ETRS 1989, UTM Zone 29

N

ROUTE OF SANTIAGO DE COMPOSTELA. WORLD HERITAGE

2, San José de Mayo street house [1754]

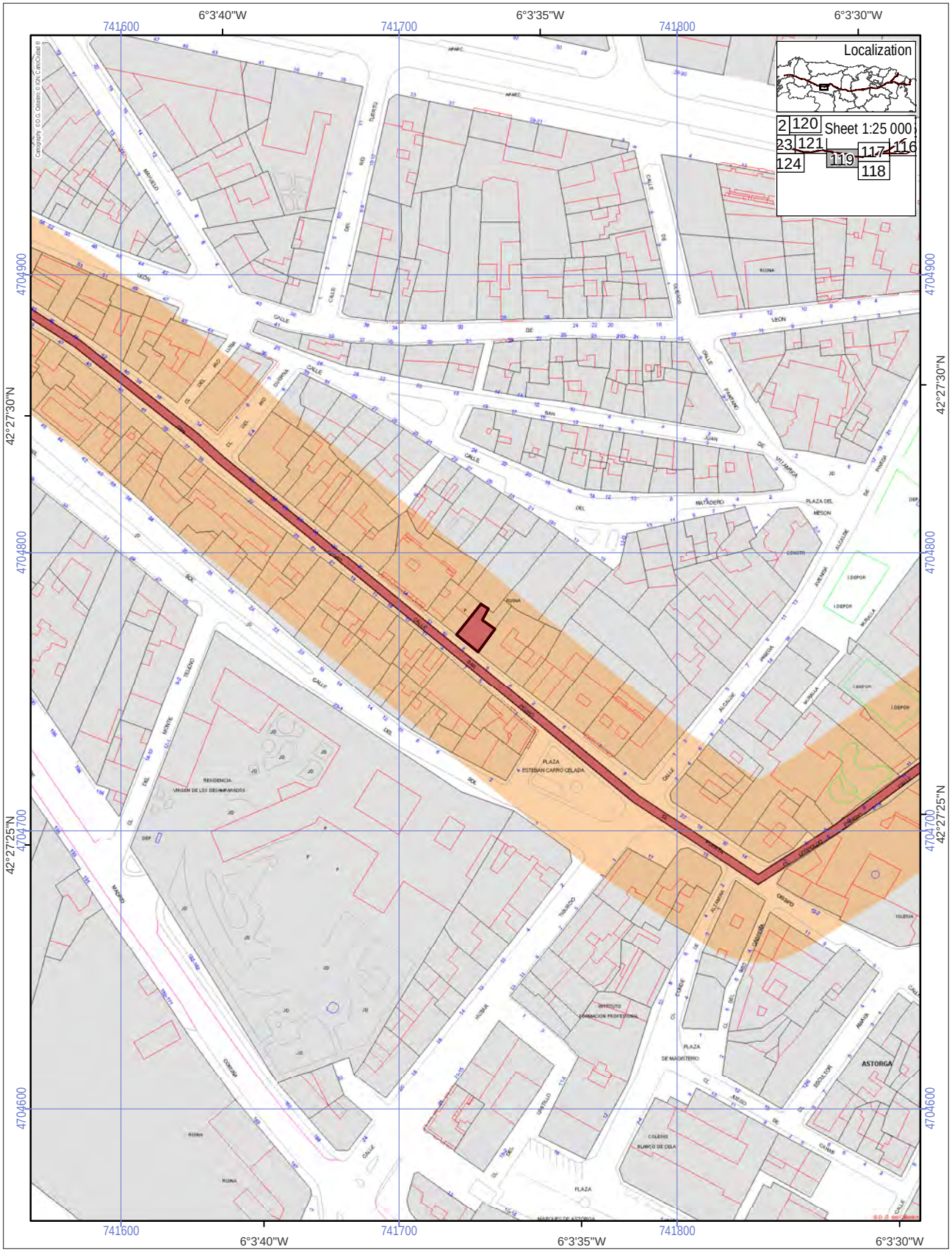

World Heritage Property
Route of Santiago de Compostela
Associated structures (0.0110 ha)
Buffer zone of the World Heritage Property

Scale 1:2 000
0 50 100 m
ETRS 1989, UTM Zone 29

N

ROUTE OF SANTIAGO DE COMPOSTELA. WORLD HERITAGE

8, San Pedro street house [1755]

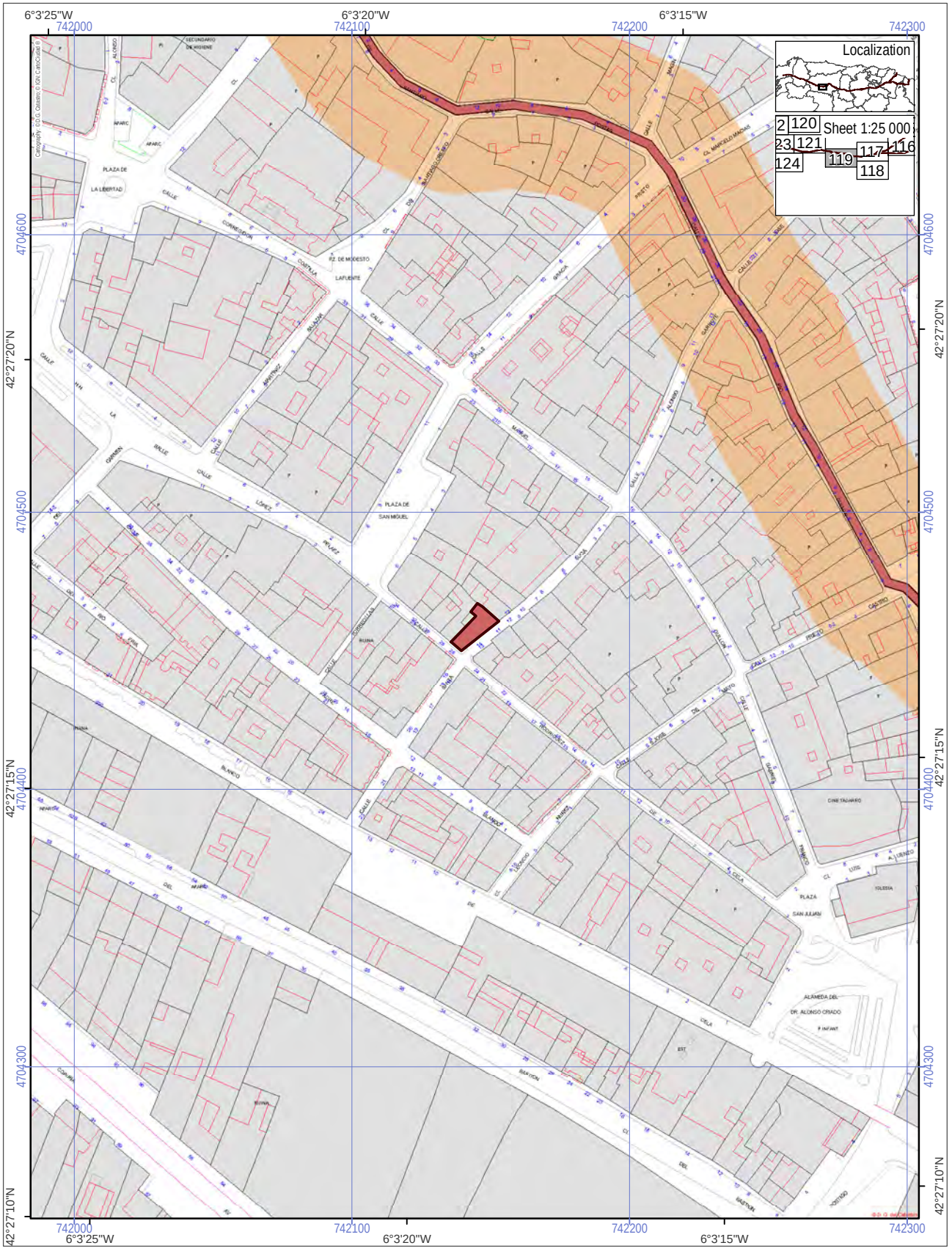

World Heritage Property
Route of Santiago de Compostela
Associated structures (0.0120 ha)
Buffer zone of the World Heritage Property

Scale 1:2 000
0 50 100 m
ETRS 1989, UTM Zone 29

N

ROUTE OF SANTIAGO DE COMPOSTELA. WORLD HERITAGE

14, Santa Lucía street house [1756]

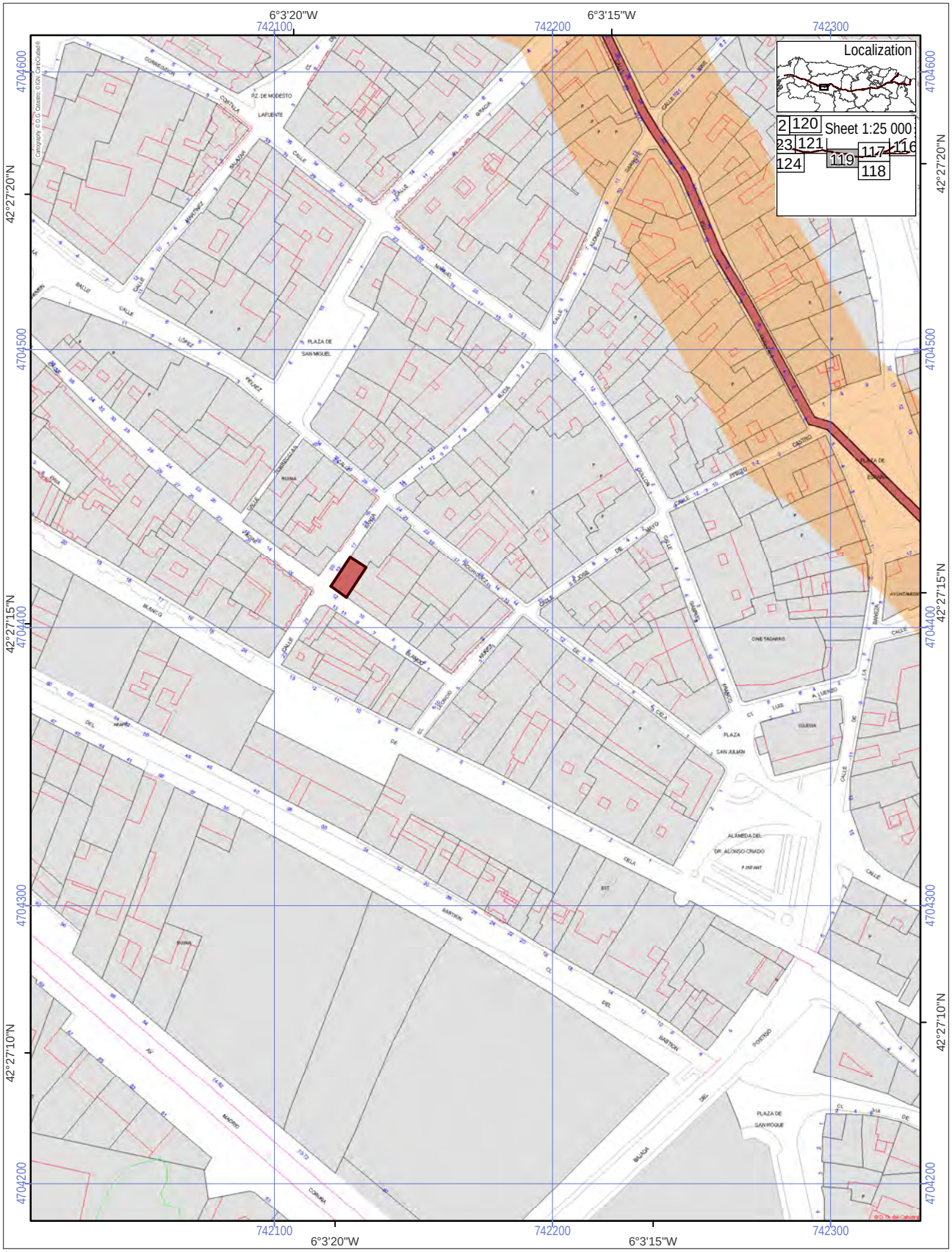

World Heritage Property
Route of Santiago de Compostela
Associated structures (0.0090 ha)
Buffer zone of the World Heritage Property

Scale 1:2 000
0 50 100 m
ETRS 1989, UTM Zone 29

N

ROUTE OF SANTIAGO DE COMPOSTELA. WORLD HERITAGE

19, Santa Lucía street house [1757]

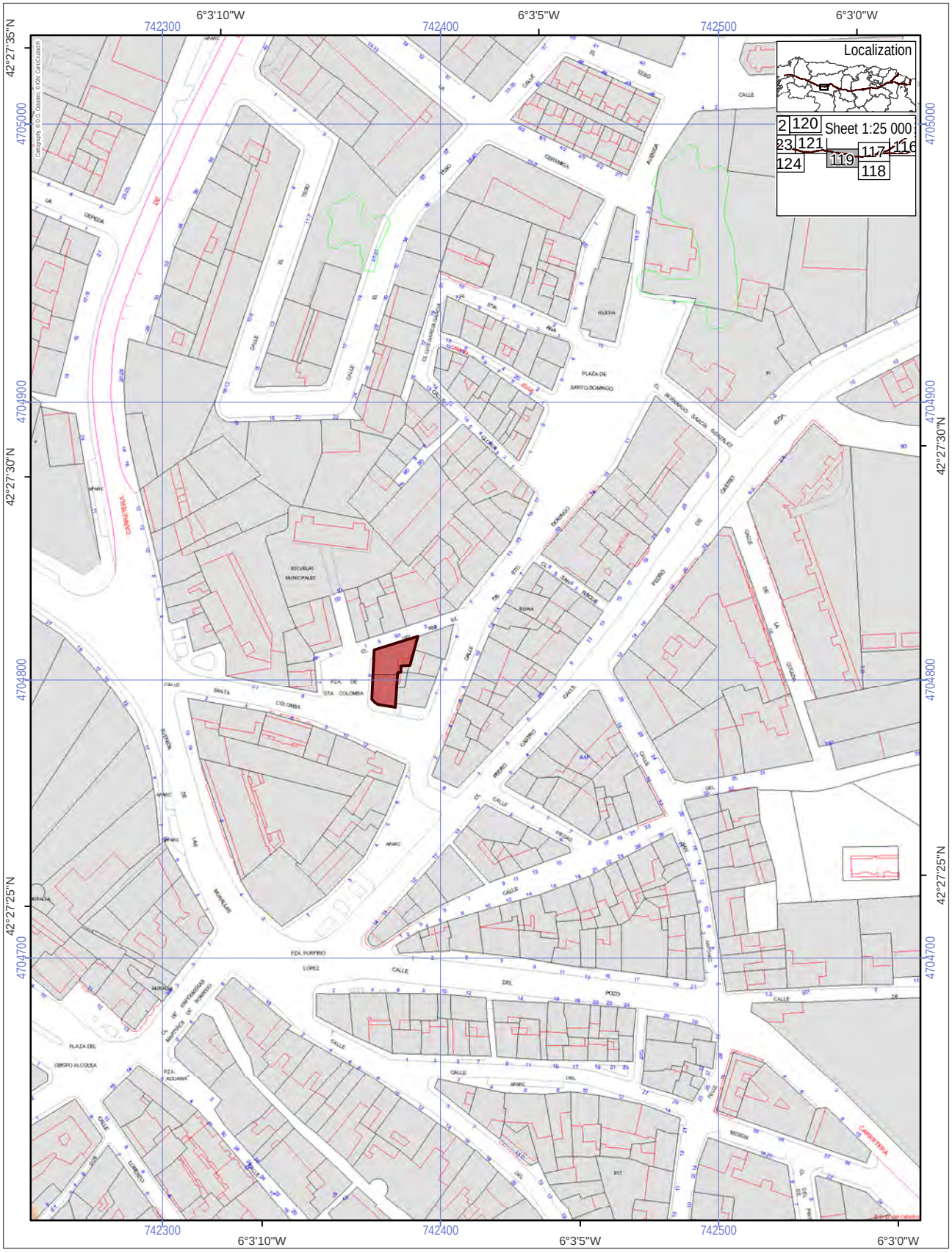

World Heritage Property
Route of Santiago de Compostela
Associated structures (0.0210 ha)
Buffer zone of the World Heritage Property

Scale 1:2 000
0 50 100 m
ETRS 1989, UTM Zone 29

N

ROUTE OF SANTIAGO DE COMPOSTELA. WORLD HERITAGE

4, Santa Colomba street house [1758]

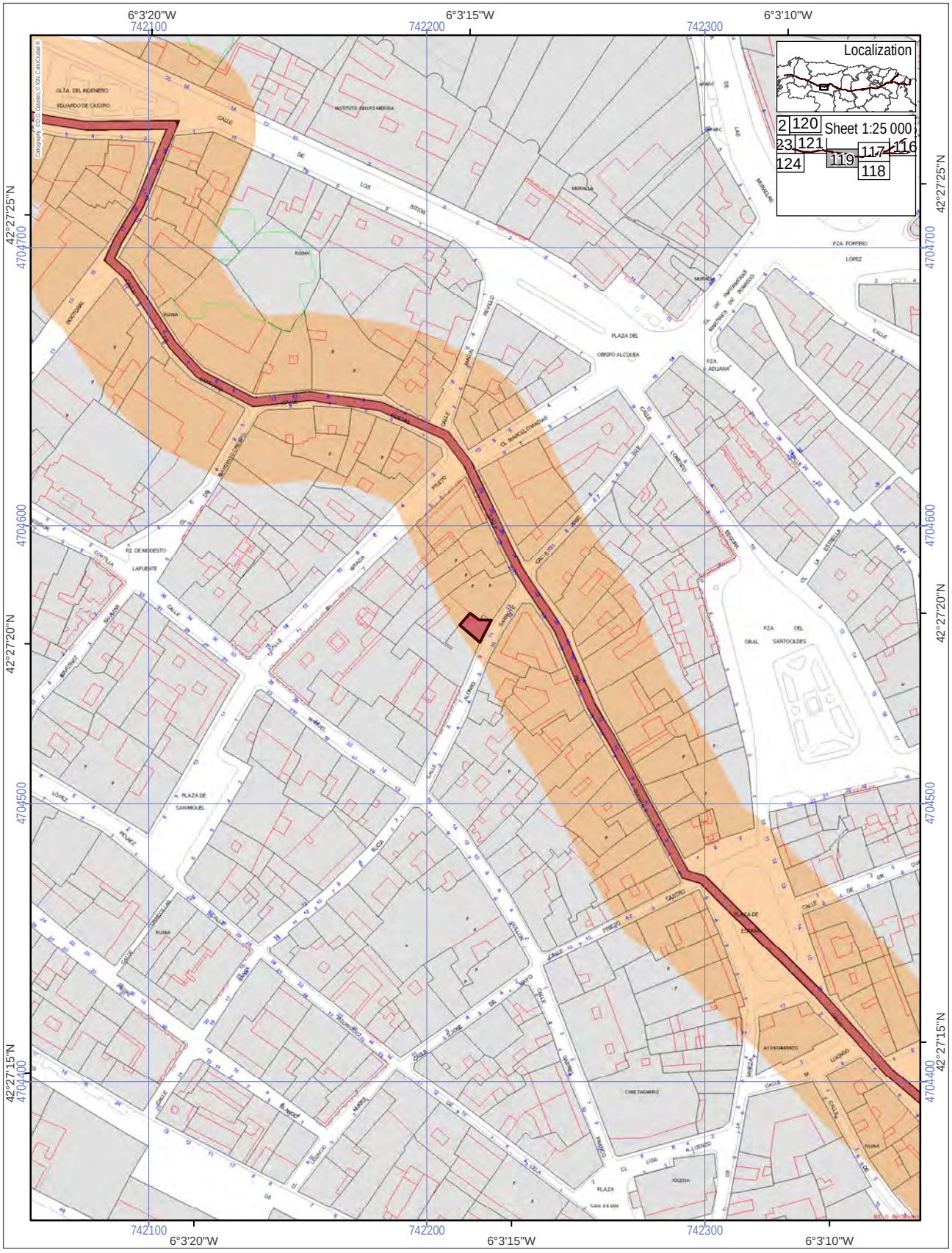

World Heritage Property
Route of Santiago de Compostela
Associated structures (0.0060 ha)
Buffer zone of the World Heritage Property

Scale 1:2 000
0 50 100 m
ETRS 1989, UTM Zone 29

N

ROUTE OF SANTIAGO DE COMPOSTELA. WORLD HERITAGE

11, Alonso Garrote street house [1759]

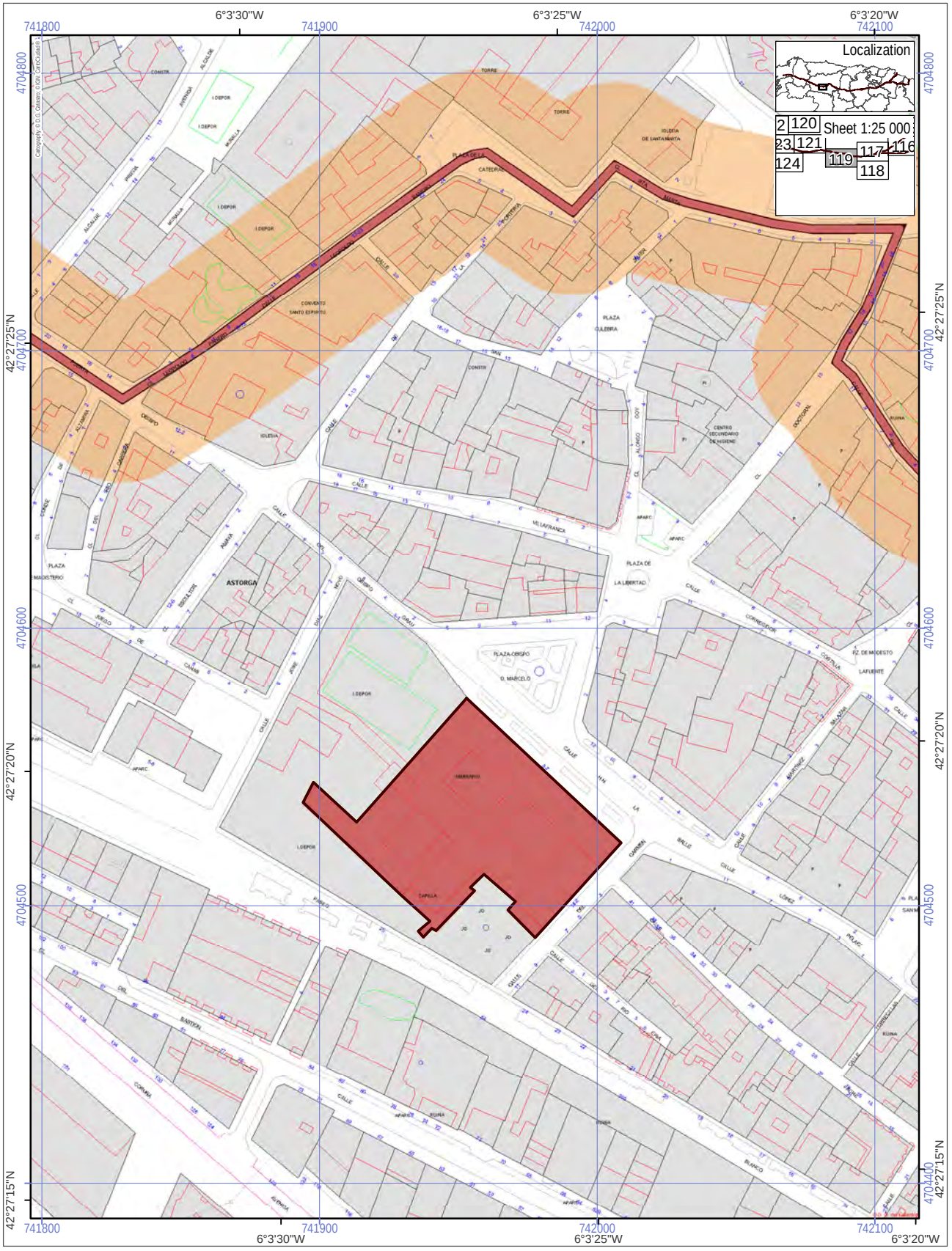

World Heritage Property
Route of Santiago de Compostela
Associated structures (0.4640 ha)
Buffer zone of the World Heritage Property

Scale 1:2 000

0 50 100 m

N

ETRS 1989, UTM Zone 29

ROUTE OF SANTIAGO DE COMPOSTELA. WORLD HERITAGE

Seminary [1760]

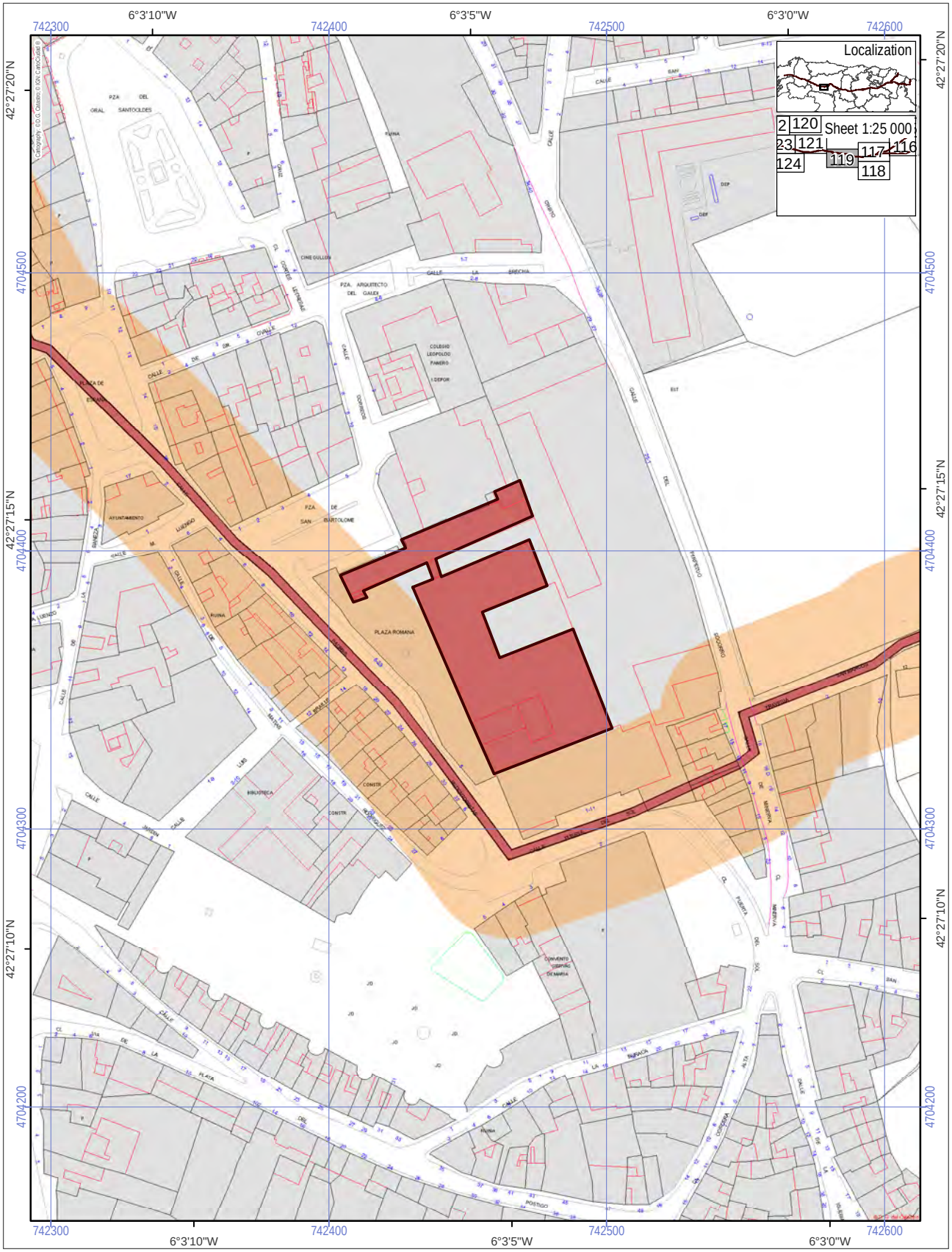

World Heritage Property
Route of Santiago de Compostela
Associated structures (0.3380 ha)
Buffer zone of the World Heritage Property

Scale 1:2 000
0 50 100 m
ETRS 1989, UTM Zone 29

N

ROUTE OF SANTIAGO DE COMPOSTELA. WORLD HERITAGE

Seminary [1761]

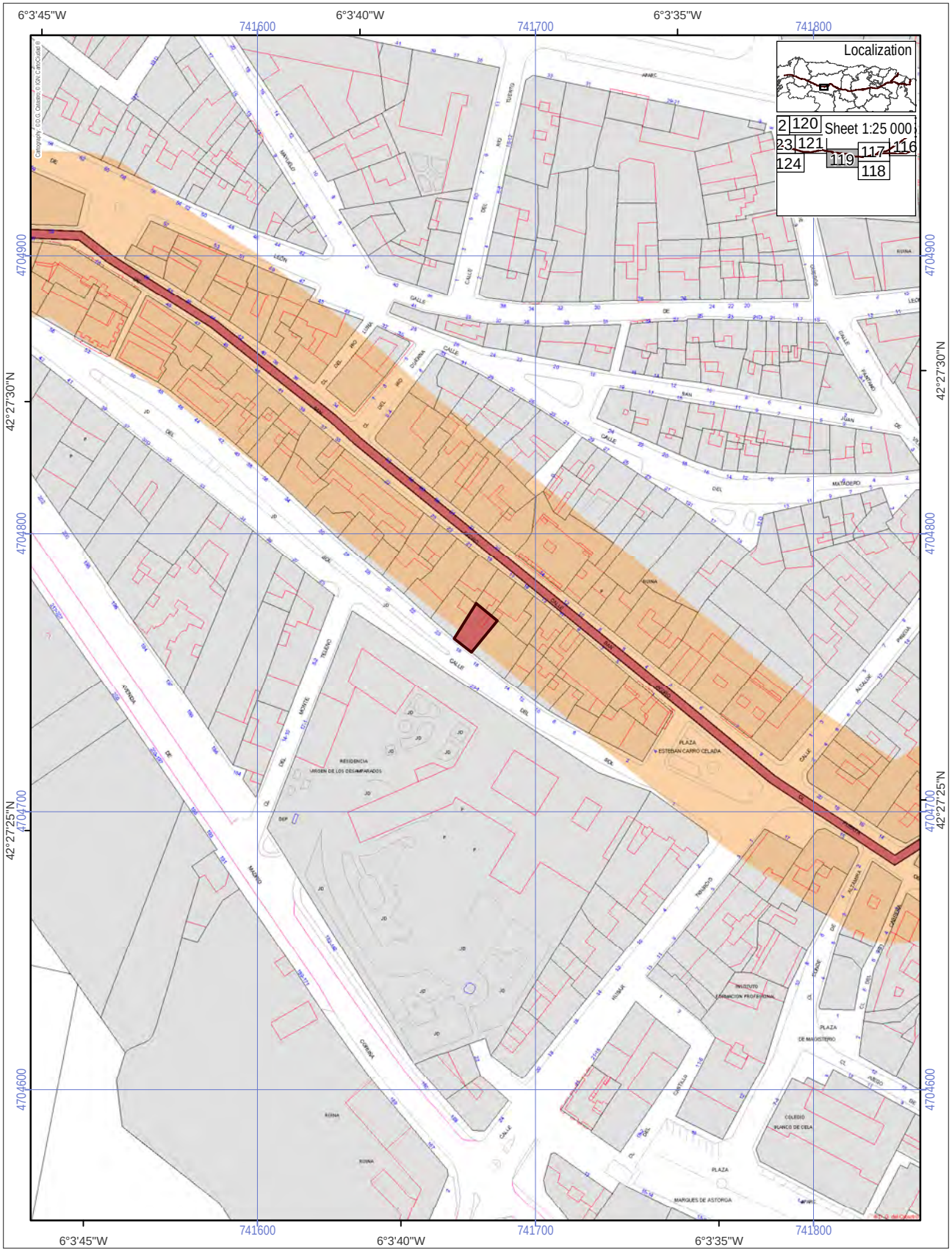

World Heritage Property
Route of Santiago de Compostela
Associated structures (0.0130 ha)
Buffer zone of the World Heritage Property

Scale 1:2 000
0 50 100 m
ETRS 1989, UTM Zone 29

N

ROUTE OF SANTIAGO DE COMPOSTELA. WORLD HERITAGE

18, Sol street house [1762]

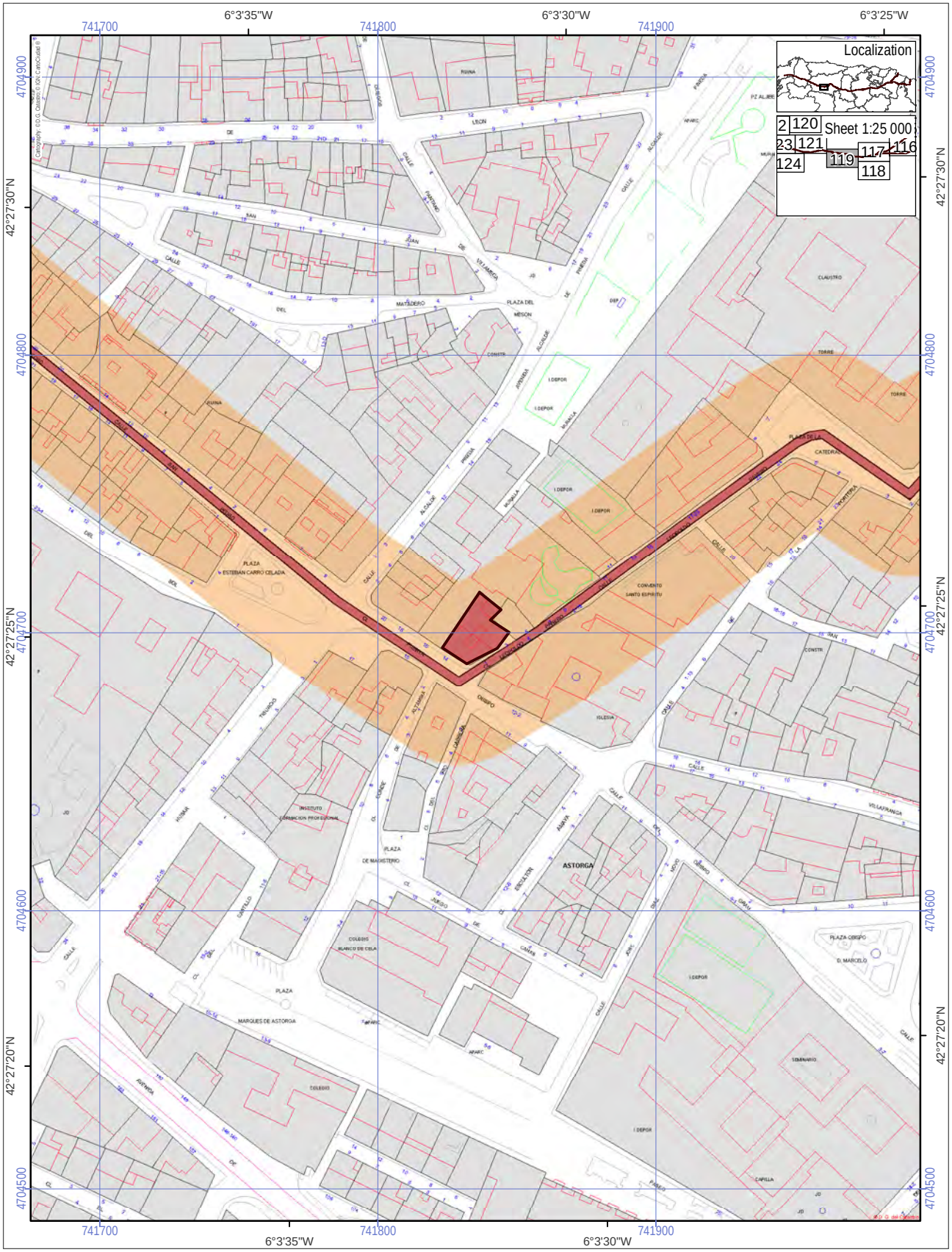

World Heritage Property
Route of Santiago de Compostela
Associated structures (0.0320 ha)
Buffer zone of the World Heritage Property

Scale 1:2 000

0 50 100 m

N

ETRS 1989, UTM Zone 29

ROUTE OF SANTIAGO DE COMPOSTELA. WORLD HERITAGE

10, Travesía del Juzgado (Court Road) house [1763]

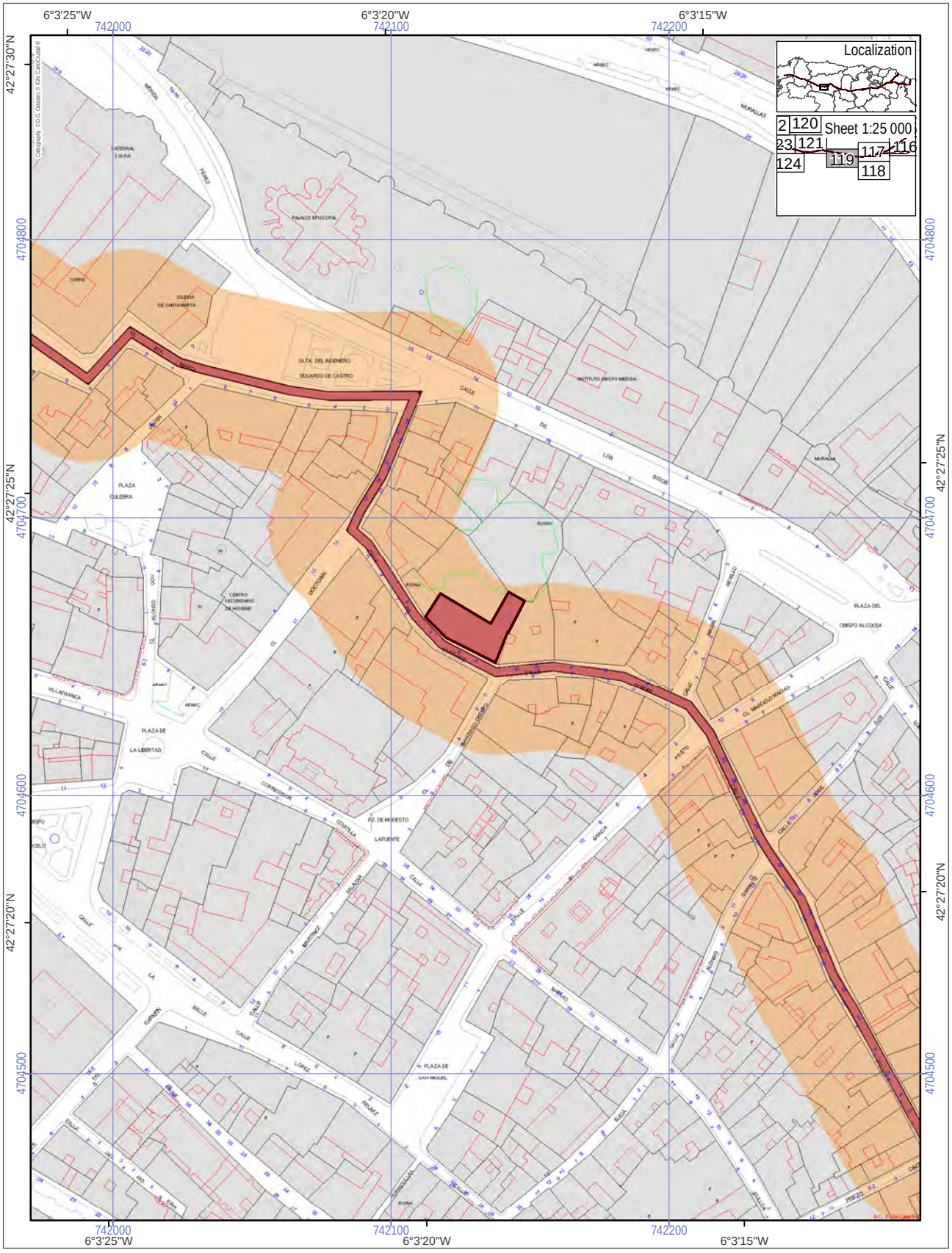

World Heritage Property
Route of Santiago de Compostela
Associated structures (0.0430 ha)
Buffer zone of the World Heritage Property

Scale 1:2 000

0 50 100 m

ETRS 1989, UTM Zone 29

N

ROUTE OF SANTIAGO DE COMPOSTELA. WORLD HERITAGE

6, Santiago street emblazoned house [1764]

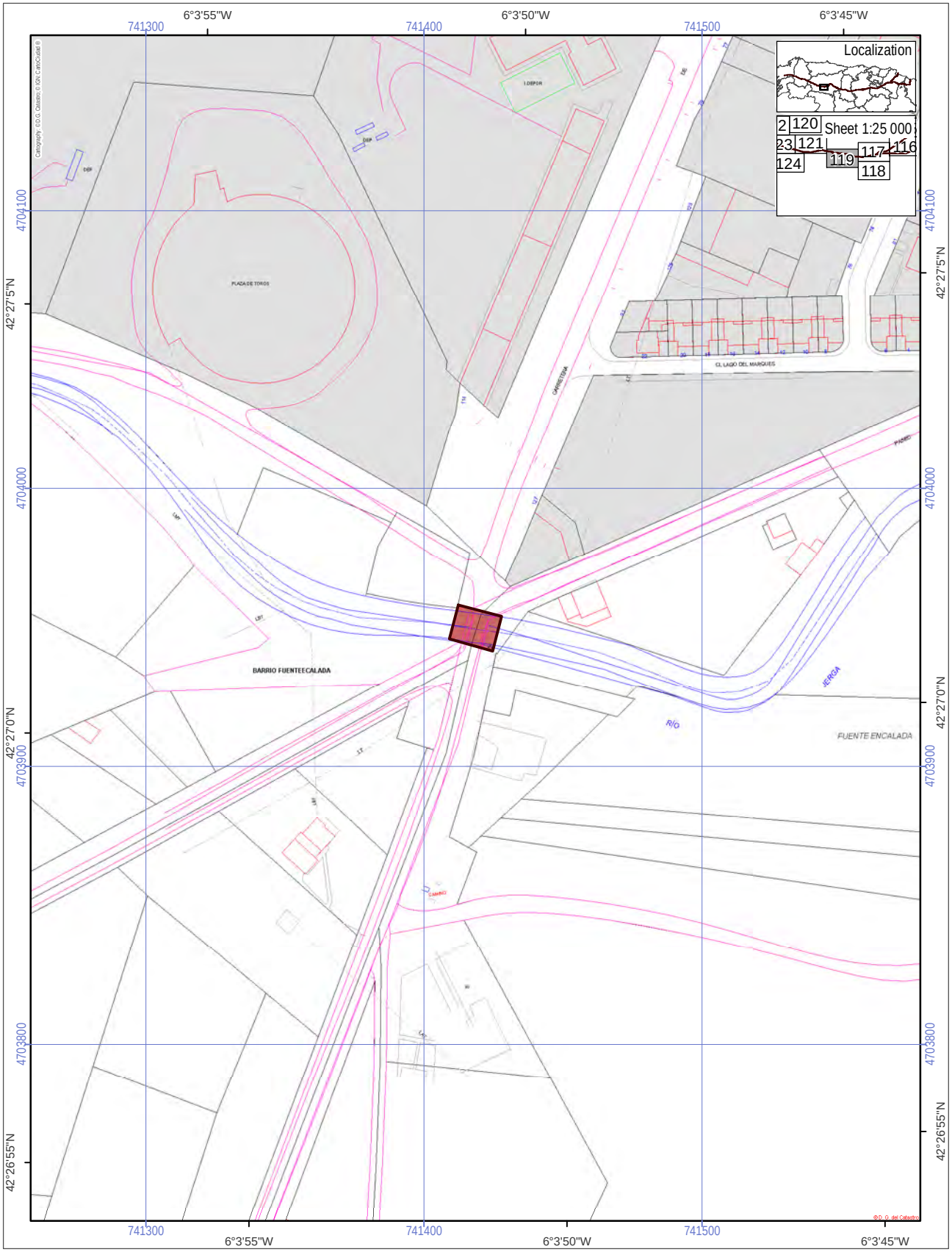

World Heritage Property
Route of Santiago de Compostela
Associated structures (0.0200 ha)
Buffer zone of the World Heritage Property

Scale 1:2 000
0 50 100 m
ETRS 1989, UTM Zone 29

N

ROUTE OF SANTIAGO DE COMPOSTELA. WORLD HERITAGE

Encalada bridge [1765]

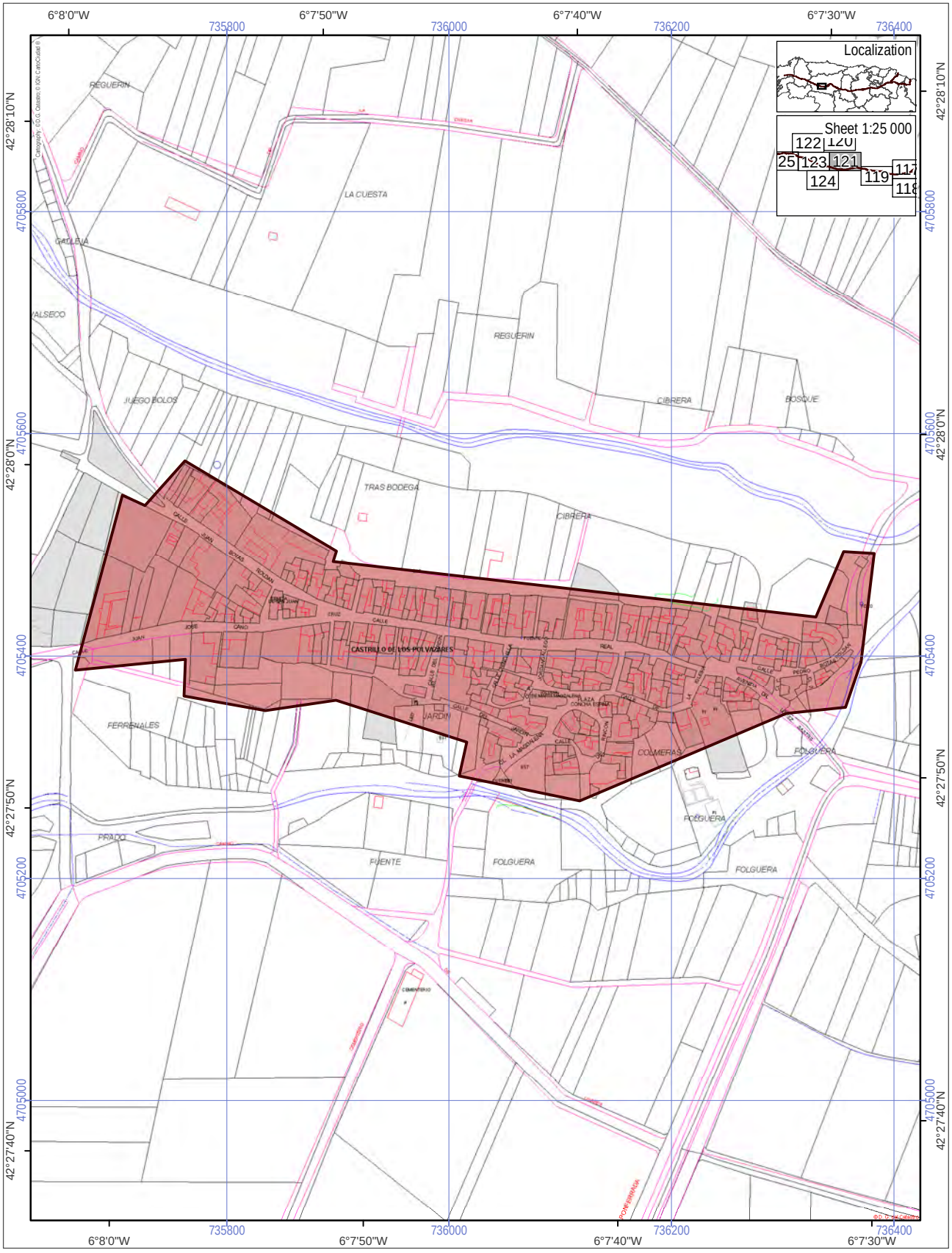

World Heritage Property
Route of Santiago de Compostela
Associated structures (10.4890 ha)
Buffer zone of the World Heritage Property

Scale 1:5 000
0 100 200 m
ETRS 1989, UTM Zone 29

N

ROUTE OF SANTIAGO DE COMPOSTELA. WORLD HERITAGE

Castrillo de los Polvazales [1766]

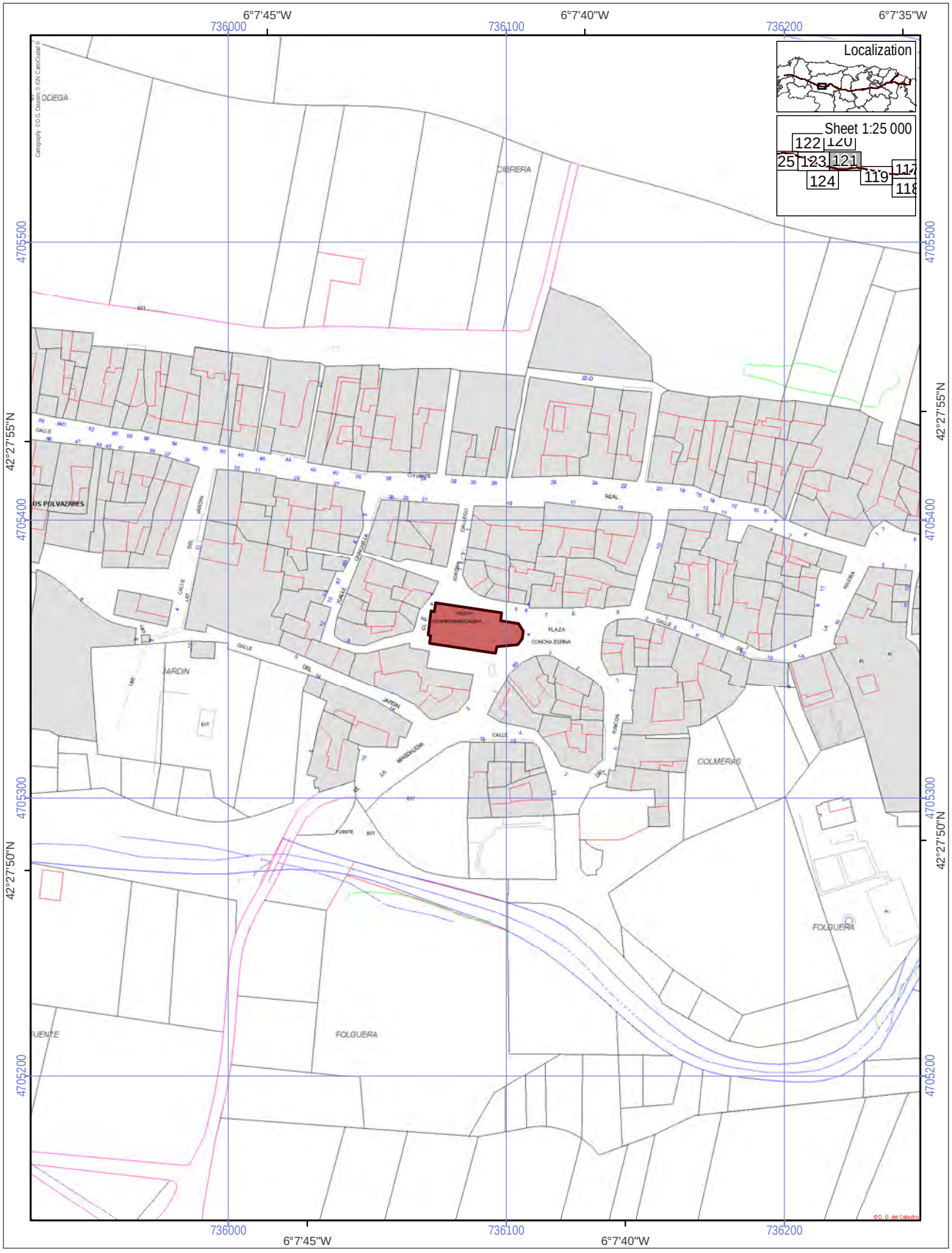

World Heritage Property
Route of Santiago de Compostela
Associated structures (0.0430 ha)
Buffer zone of the World Heritage Property

Scale 1:2 000
0 50 100 m
ETRS 1989, UTM Zone 29

N

ROUTE OF SANTIAGO DE COMPOSTELA. WORLD HERITAGE

Church of La Magdalena [1767]

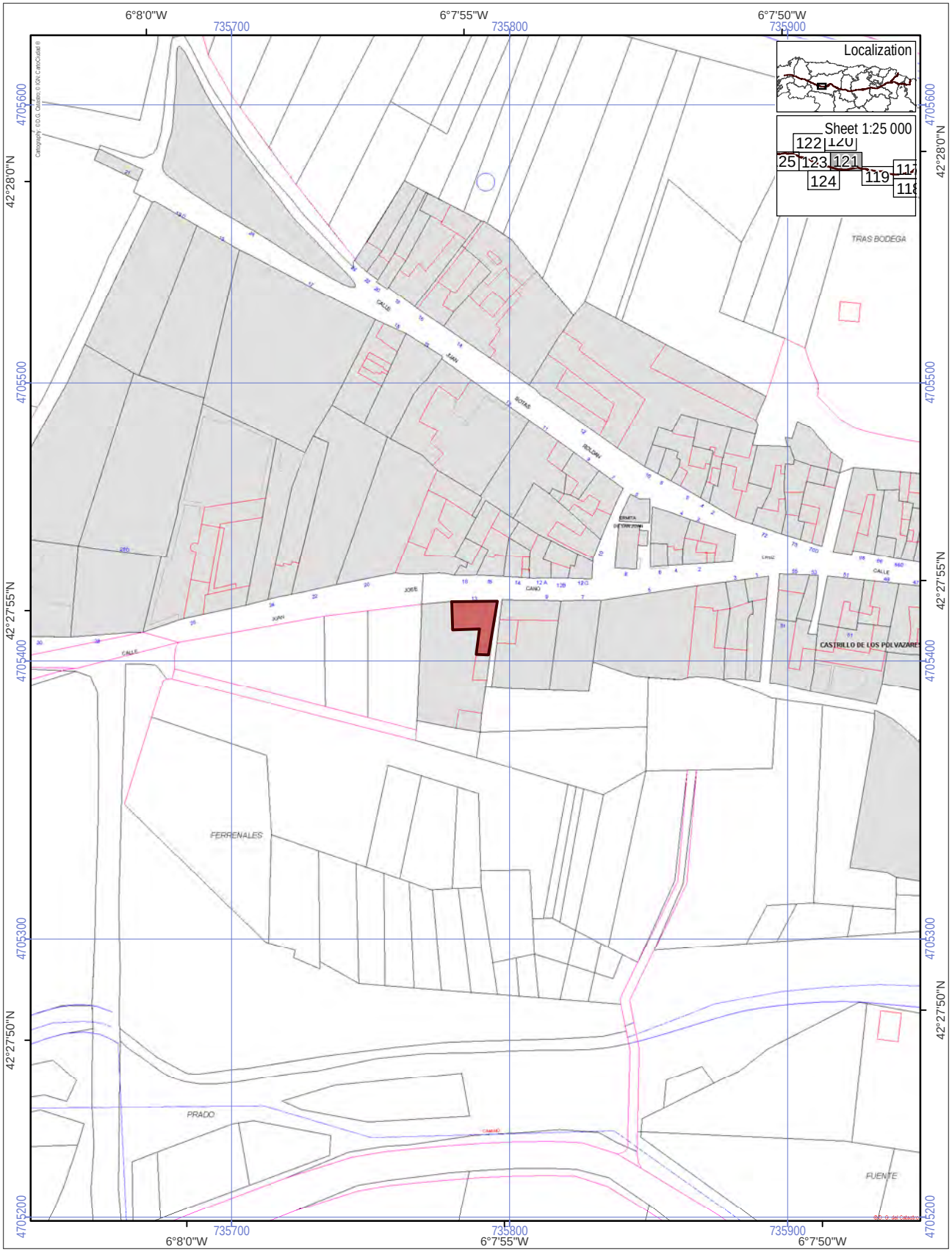

World Heritage Property
Route of Santiago de Compostela
Associated structures (0.0200 ha)
Buffer zone of the World Heritage Property

Scale 1:2 000
0 50 100 m
ETRS 1989, UTM Zone 29

N

ROUTE OF SANTIAGO DE COMPOSTELA. WORLD HERITAGE

Emblazoned house [1768]

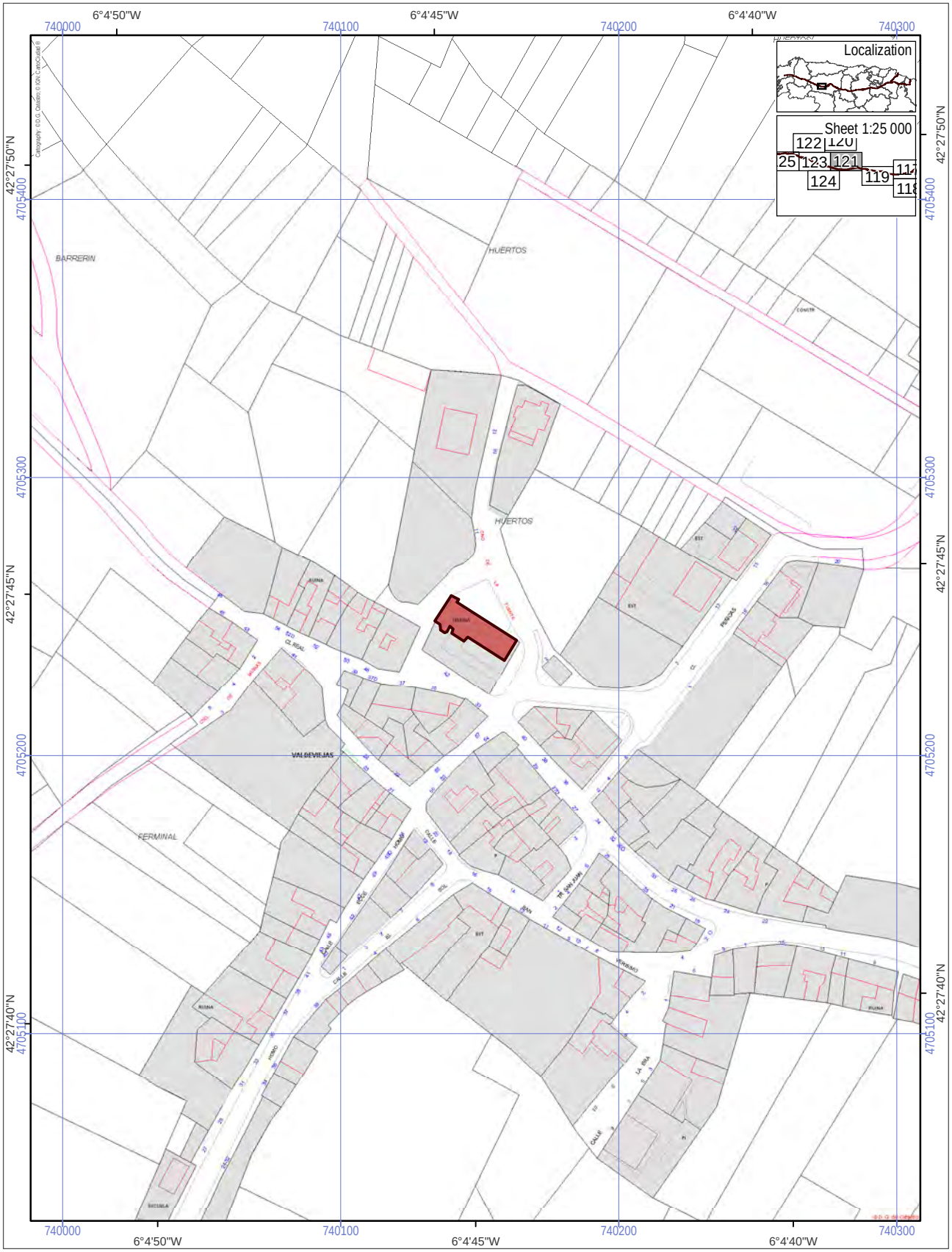

World Heritage Property
Route of Santiago de Compostela
Associated structures (0.0270 ha)
Buffer zone of the World Heritage Property

Scale 1:2 000
0 50 100 m
ETRS 1989, UTM Zone 29

N

ROUTE OF SANTIAGO DE COMPOSTELA. WORLD HERITAGE

Parish Church [1769]

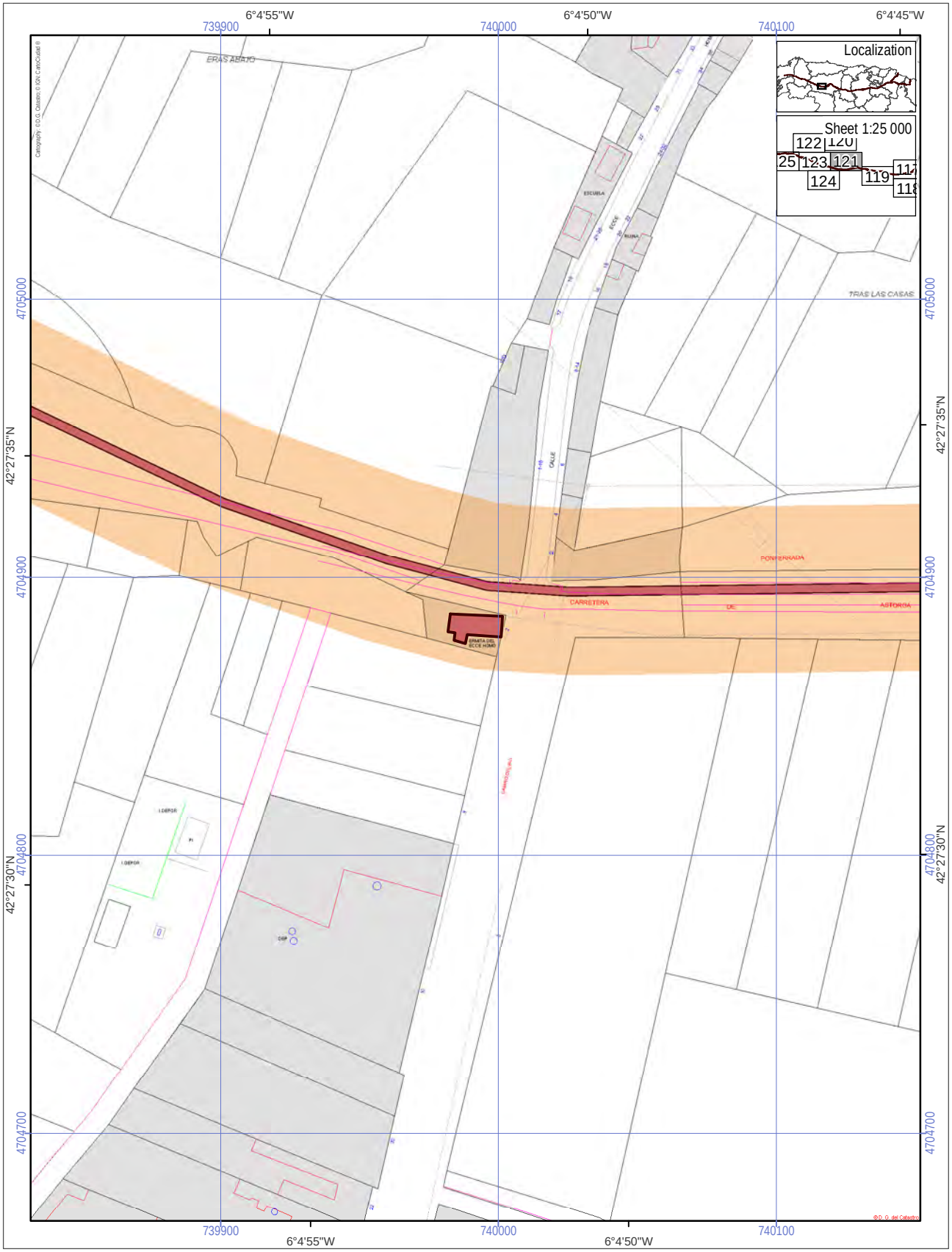

World Heritage Property
Route of Santiago de Compostela
Associated structures (0.0150 ha)
Buffer zone of the World Heritage Property

Scale 1:2 000
0 50 100 m
ETRS 1989, UTM Zone 29

N

ROUTE OF SANTIAGO DE COMPOSTELA. WORLD HERITAGE

Hermitage of 'Ecce Homo' [1770]

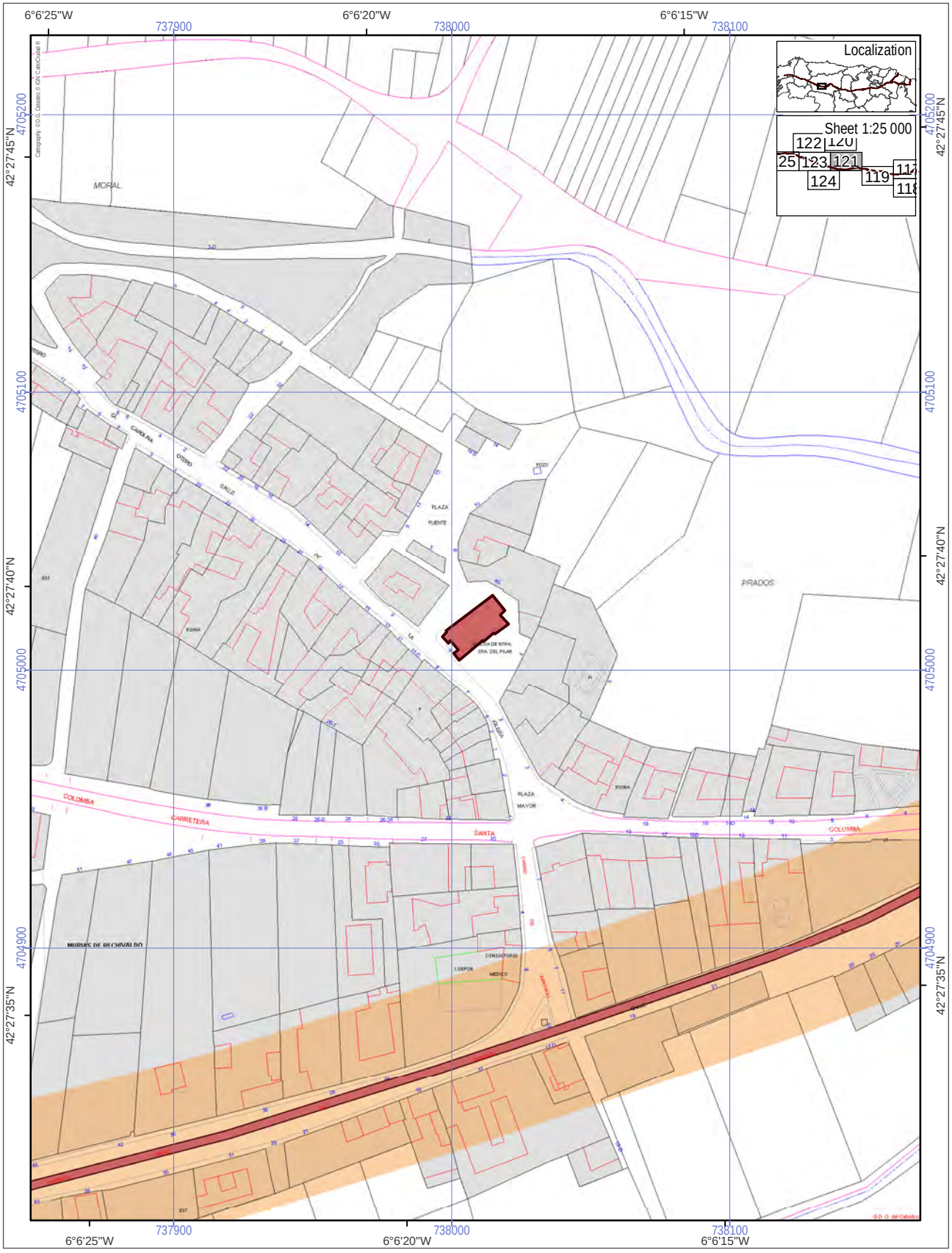

World Heritage Property
Route of Santiago de Compostela
Associated structures (0.0250 ha)
Buffer zone of the World Heritage Property

Scale 1:2 000

0 50 100 m

ETRS 1989, UTM Zone 29

N

ROUTE OF SANTIAGO DE COMPOSTELA. WORLD HERITAGE

Church of San Esteban [1771]

World Heritage Property
Route of Santiago de Compostela
Associated structures (0.0790 ha)
Buffer zone of the World Heritage Property

Scale 1:2 000
0 50 100 m
ETRS 1989, UTM Zone 29

N

ROUTE OF SANTIAGO DE COMPOSTELA. WORLD HERITAGE

Church Virgen de las Candelas [1772]

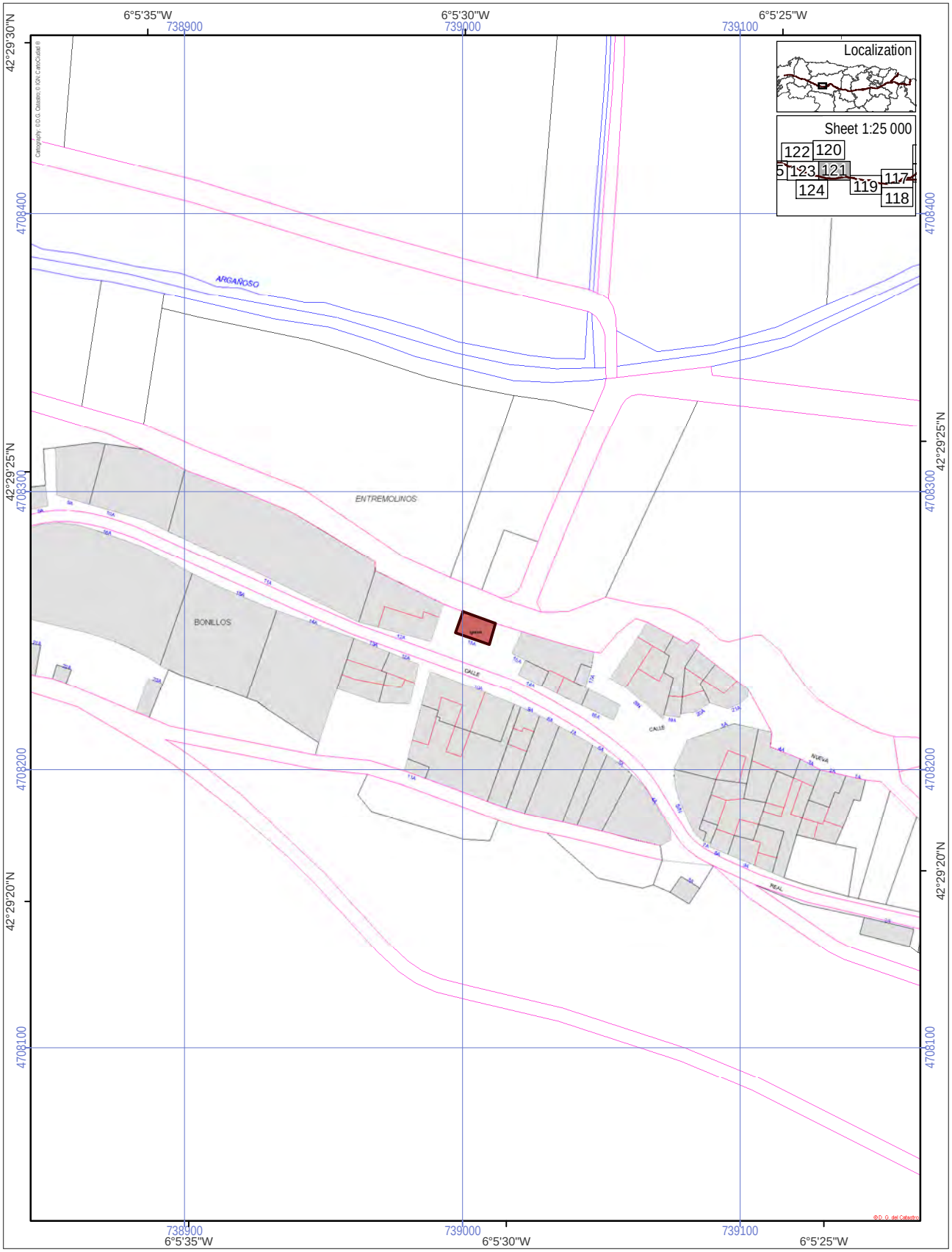

World Heritage Property
Route of Santiago de Compostela
Associated structures (0.0100 ha)
Buffer zone of the World Heritage Property

Scale 1:2 000
0 50 100 m
ETRS 1989, UTM Zone 29

N

ROUTE OF SANTIAGO DE COMPOSTELA. WORLD HERITAGE

Parish Church San Roque [1773]

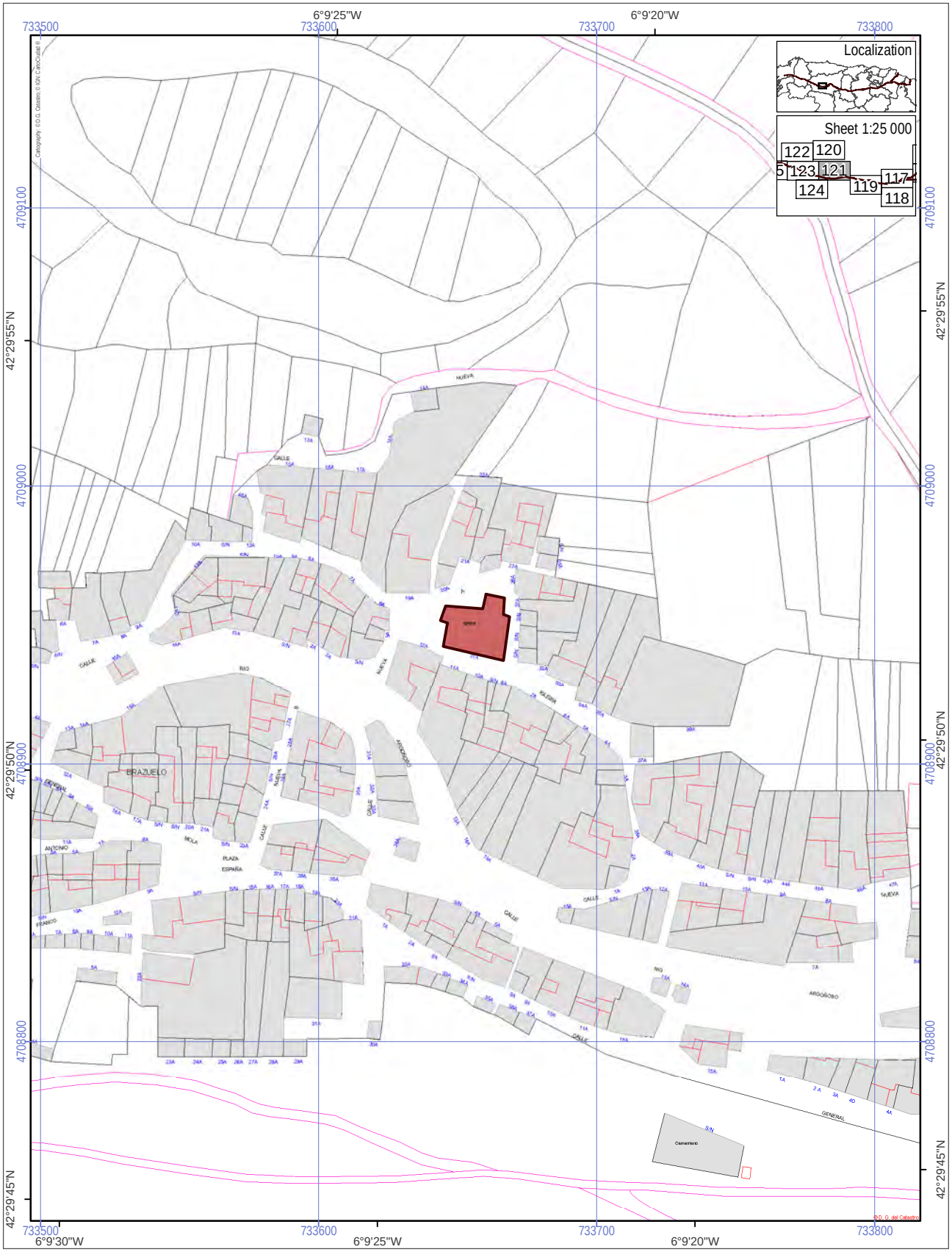

World Heritage Property
Route of Santiago de Compostela
Associated structures (0.0400 ha)
Buffer zone of the World Heritage Property

Scale 1:2 000
0 50 100 m

ETRS 1989, UTM Zone 29

N

ROUTE OF SANTIAGO DE COMPOSTELA. WORLD HERITAGE

Parish Church of Santiago [1774]

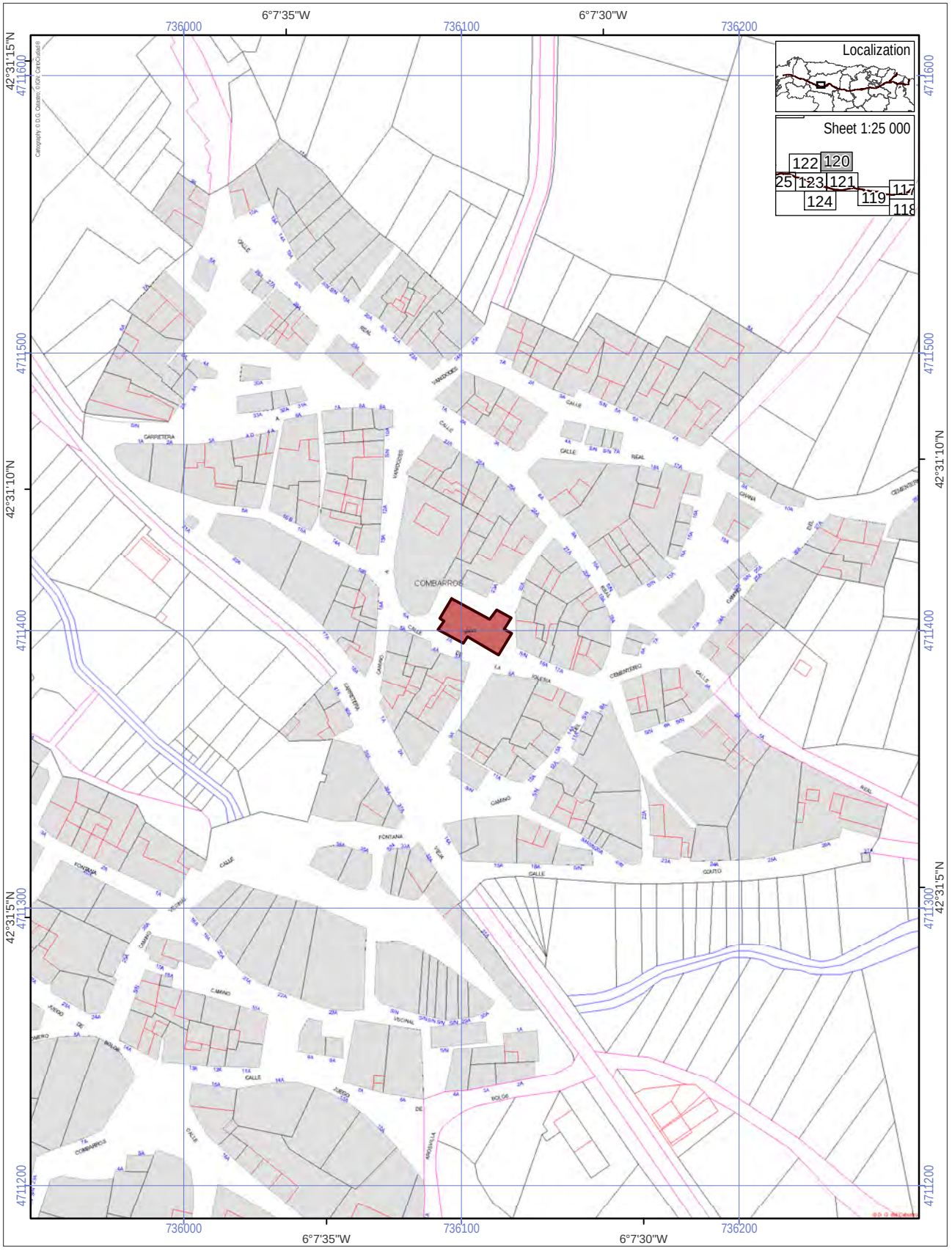

World Heritage Property
Route of Santiago de Compostela
Associated structures (0.0290 ha)
Buffer zone of the World Heritage Property

Scale 1:2 000
0 50 100 m
ETRS 1989, UTM Zone 29

N

ROUTE OF SANTIAGO DE COMPOSTELA. WORLD HERITAGE

Parish Church of Santa María Magdalena [1775]

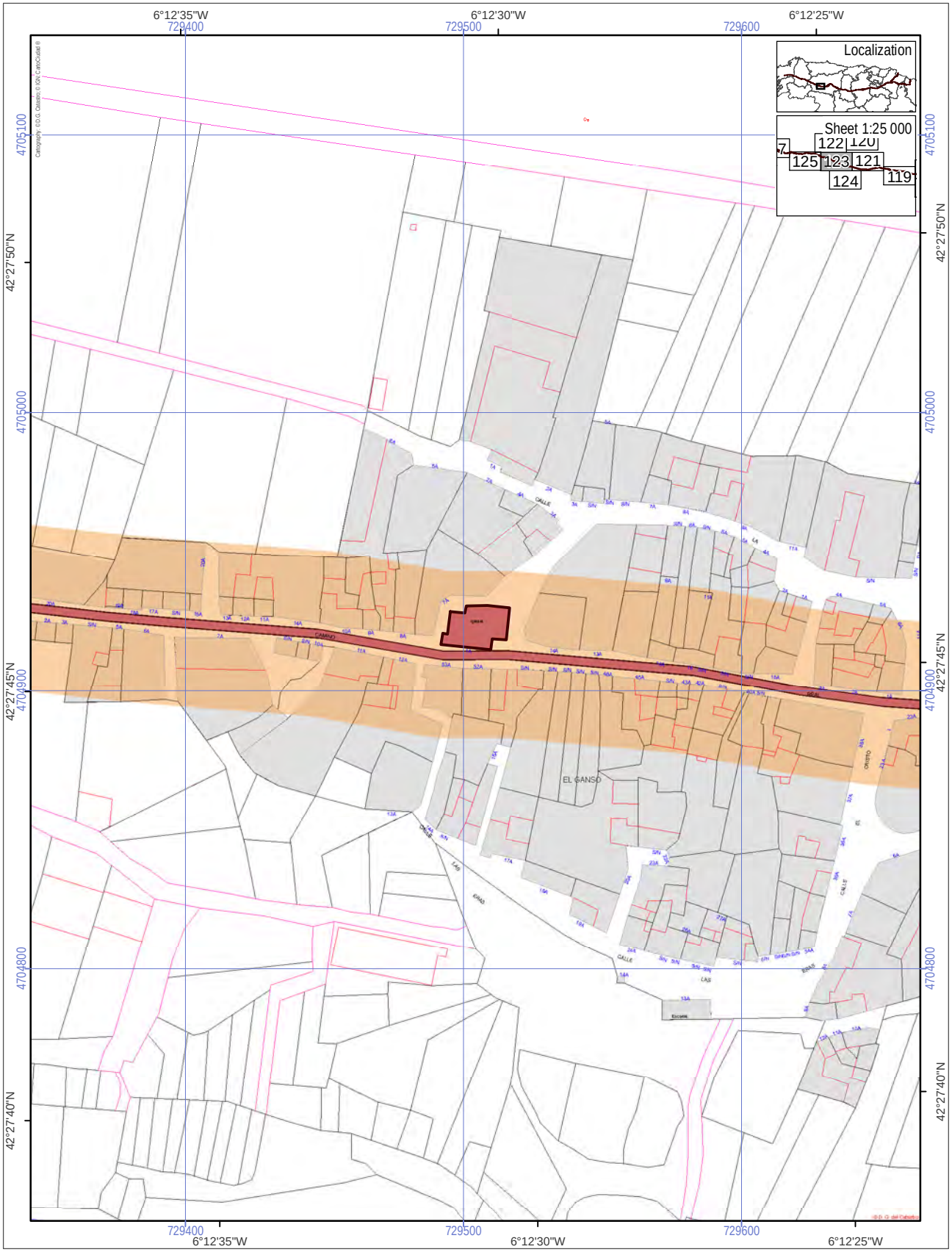

World Heritage Property
Route of Santiago de Compostela
Associated structures (0.0300 ha)
Buffer zone of the World Heritage Property

Scale 1:2 000
0 50 100 m
ETRS 1989, UTM Zone 29

N

ROUTE OF SANTIAGO DE COMPOSTELA. WORLD HERITAGE

Parish Church of Santiago [1776]

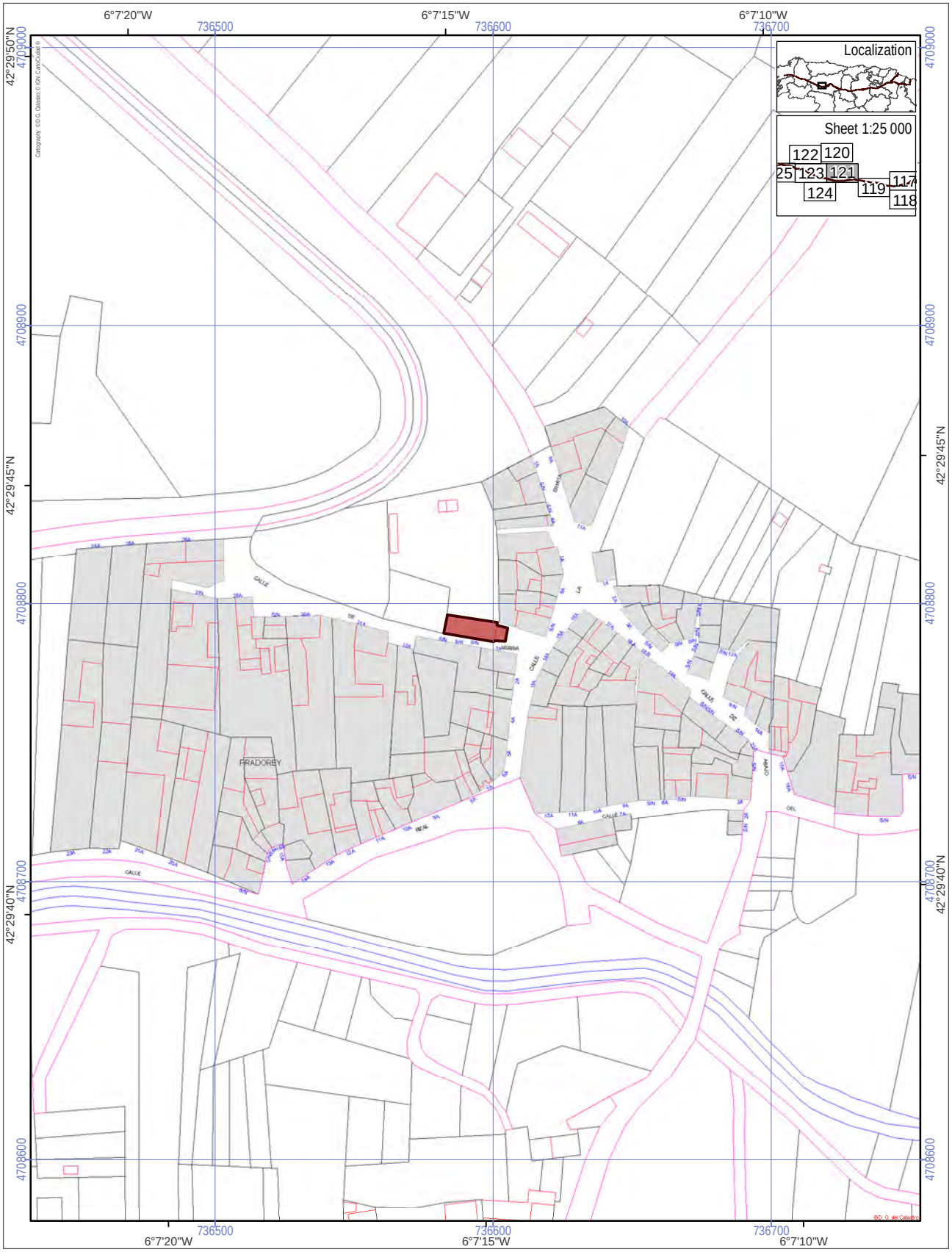

World Heritage Property
Route of Santiago de Compostela
Associated structures (0.0150 ha)
Buffer zone of the World Heritage Property

Scale 1:2 000
0 50 100 m
ETRS 1989, UTM Zone 29

N

ROUTE OF SANTIAGO DE COMPOSTELA. WORLD HERITAGE

Parish Church of Santa Cruz [1777]

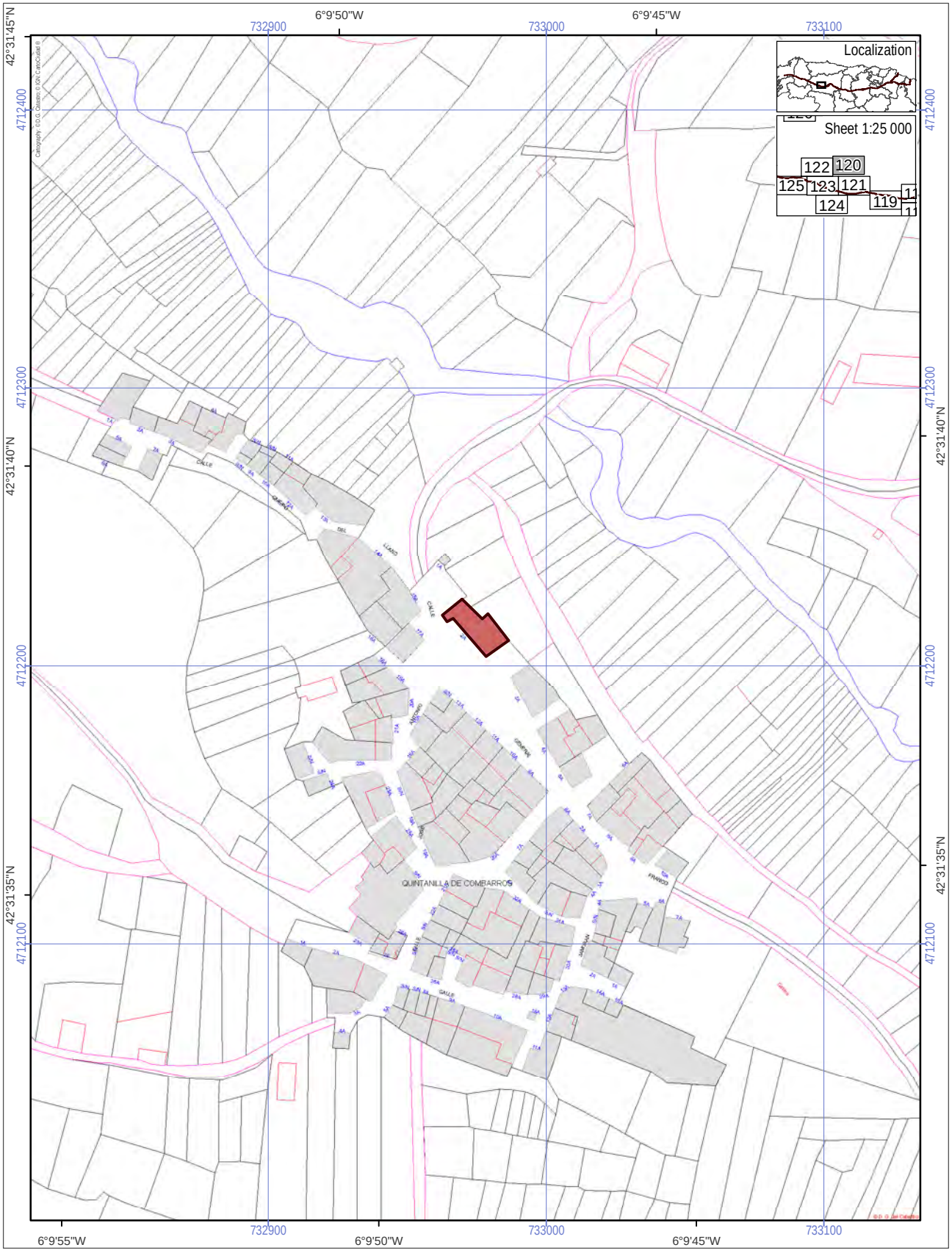

World Heritage Property
Route of Santiago de Compostela
Associated structures (0.0200 ha)
Buffer zone of the World Heritage Property

Scale 1:2 000
0 50 100 m
ETRS 1989, UTM Zone 29

N

ROUTE OF SANTIAGO DE COMPOSTELA. WORLD HERITAGE

Parish Church [1778]

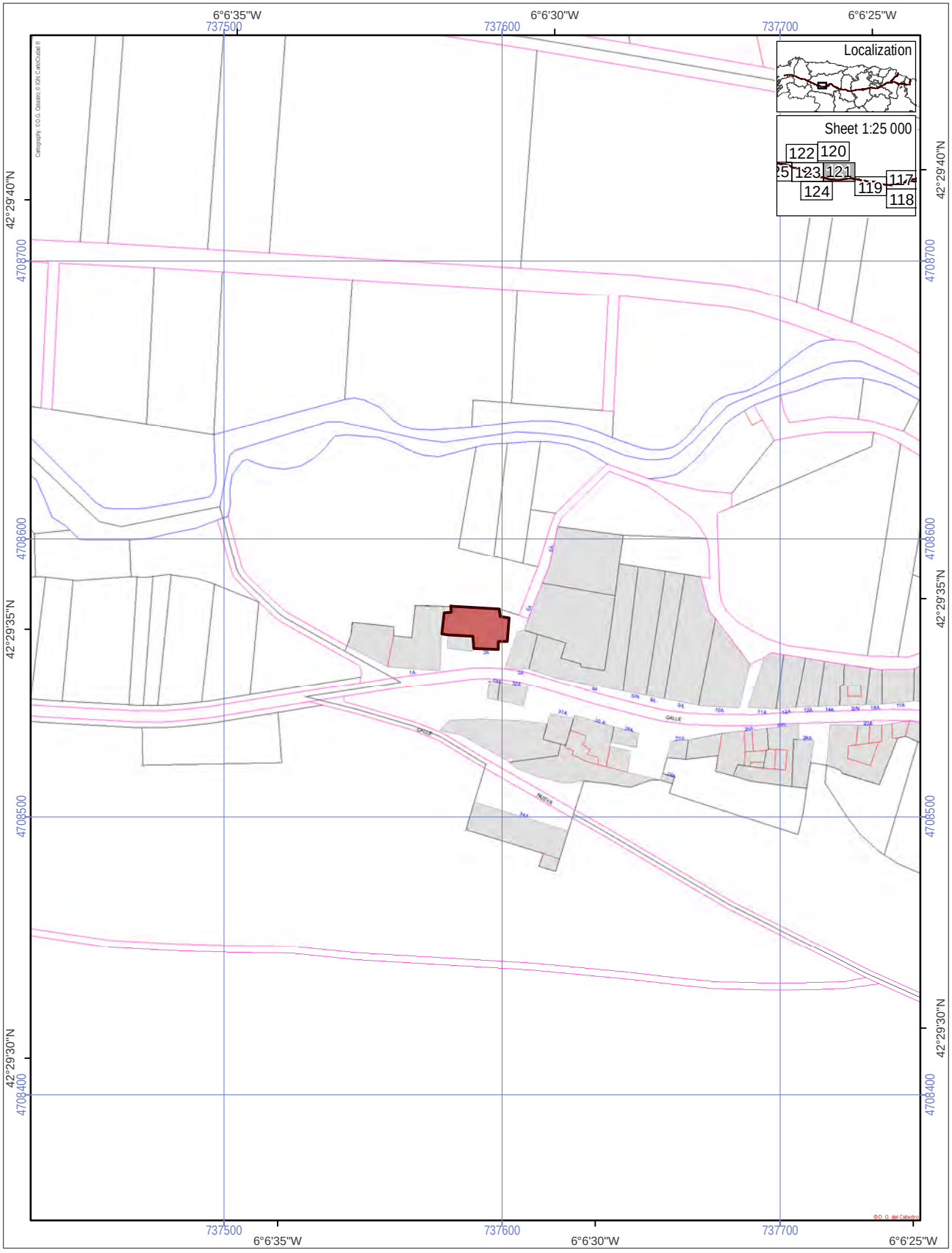

World Heritage Property
Route of Santiago de Compostela
Associated structures (0.0270 ha)
Buffer zone of the World Heritage Property

Scale 1:2 000
0 50 100 m
ETRS 1989, UTM Zone 29

N

ROUTE OF SANTIAGO DE COMPOSTELA. WORLD HERITAGE

Parish Church of San Martín [1779]

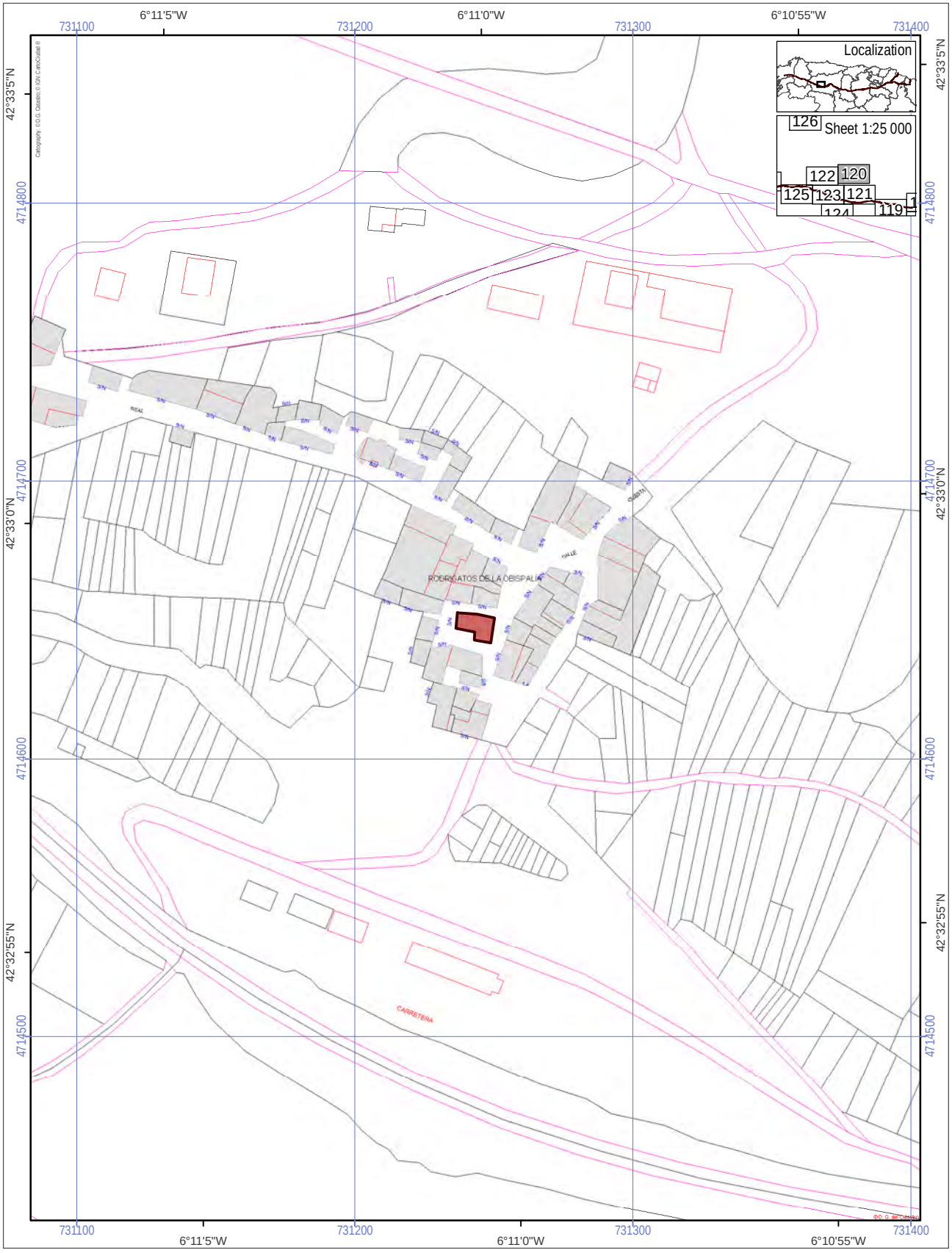

World Heritage Property
Route of Santiago de Compostela
Associated structures (0.0100 ha)
Buffer zone of the World Heritage Property

Scale 1:2 000
0 50 100 m
ETRS 1989, UTM Zone 29

N

ROUTE OF SANTIAGO DE COMPOSTELA. WORLD HERITAGE

Parish Church of San Pelayo [1780]

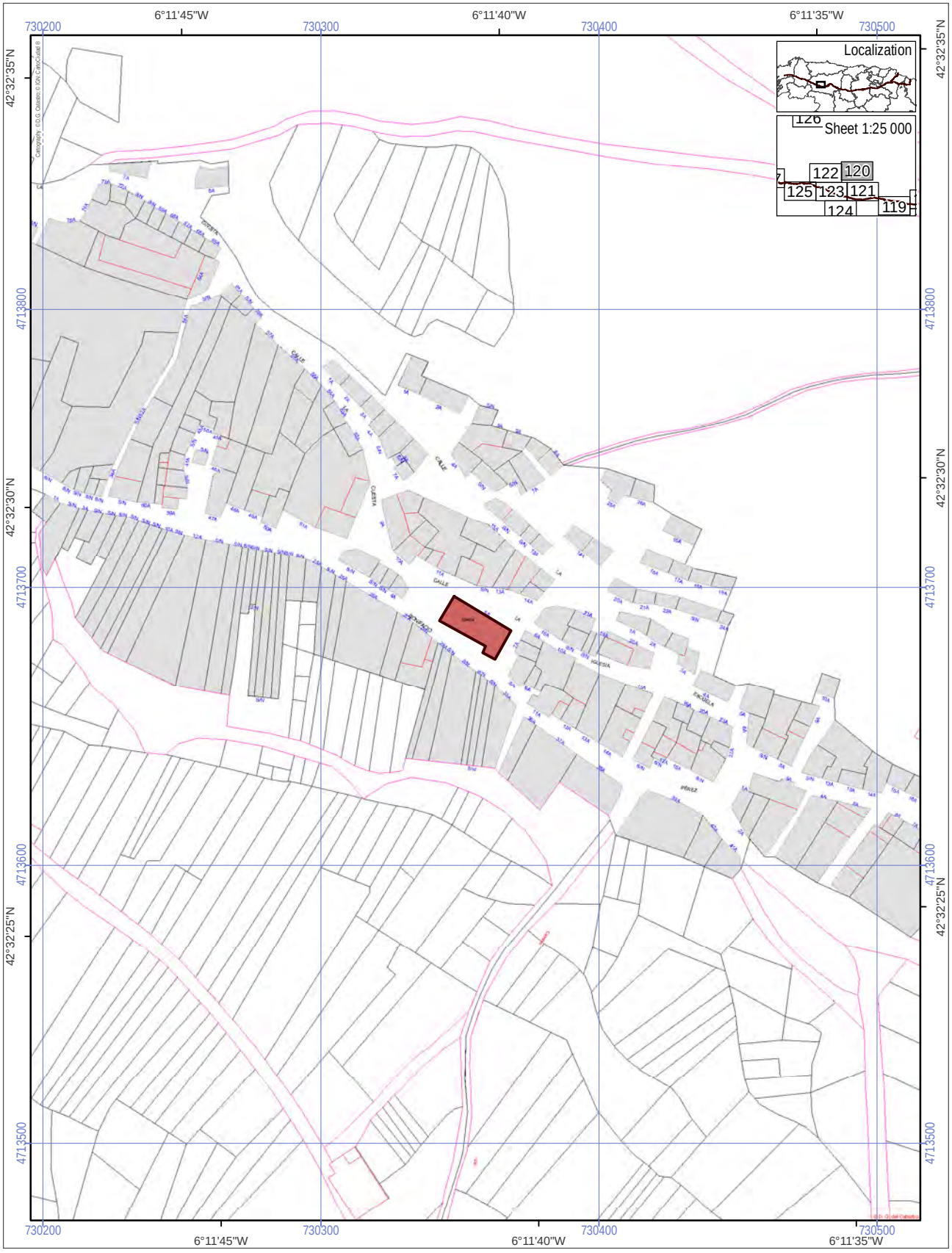

World Heritage Property
Route of Santiago de Compostela
Associated structures (0.0250 ha)
Buffer zone of the World Heritage Property

Scale 1:2 000
0 50 100 m
ETRS 1989, UTM Zone 29

N

ROUTE OF SANTIAGO DE COMPOSTELA. WORLD HERITAGE

Parish Church of San Martín [1781]

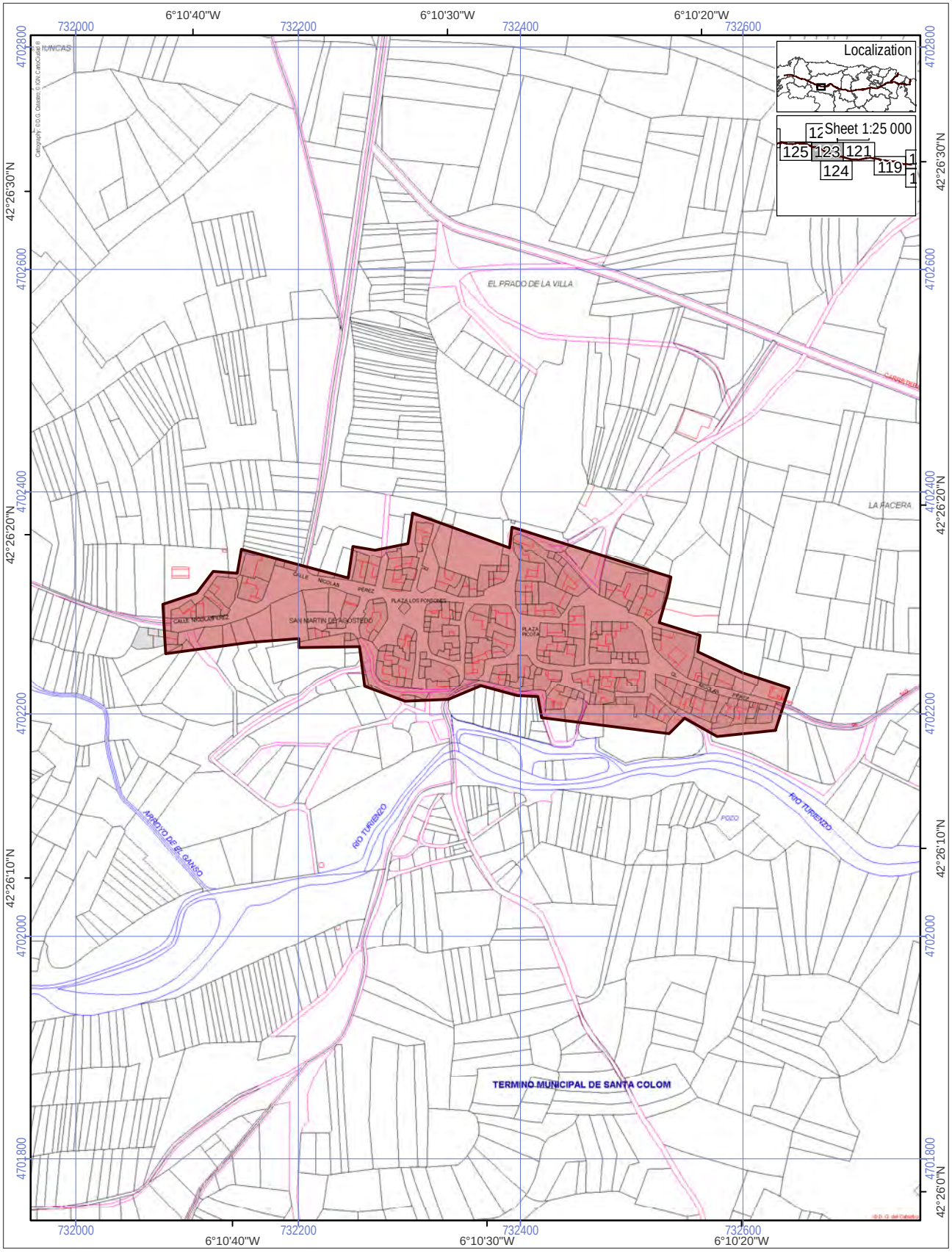

World Heritage Property
Route of Santiago de Compostela
Associated structures (5.9010 ha)
Buffer zone of the World Heritage Property

Scale 1:5 000
0 100 200 m
ETRS 1989, UTM Zone 29

N

ROUTE OF SANTIAGO DE COMPOSTELA. WORLD HERITAGE

San Martín de Agostedo [1782]

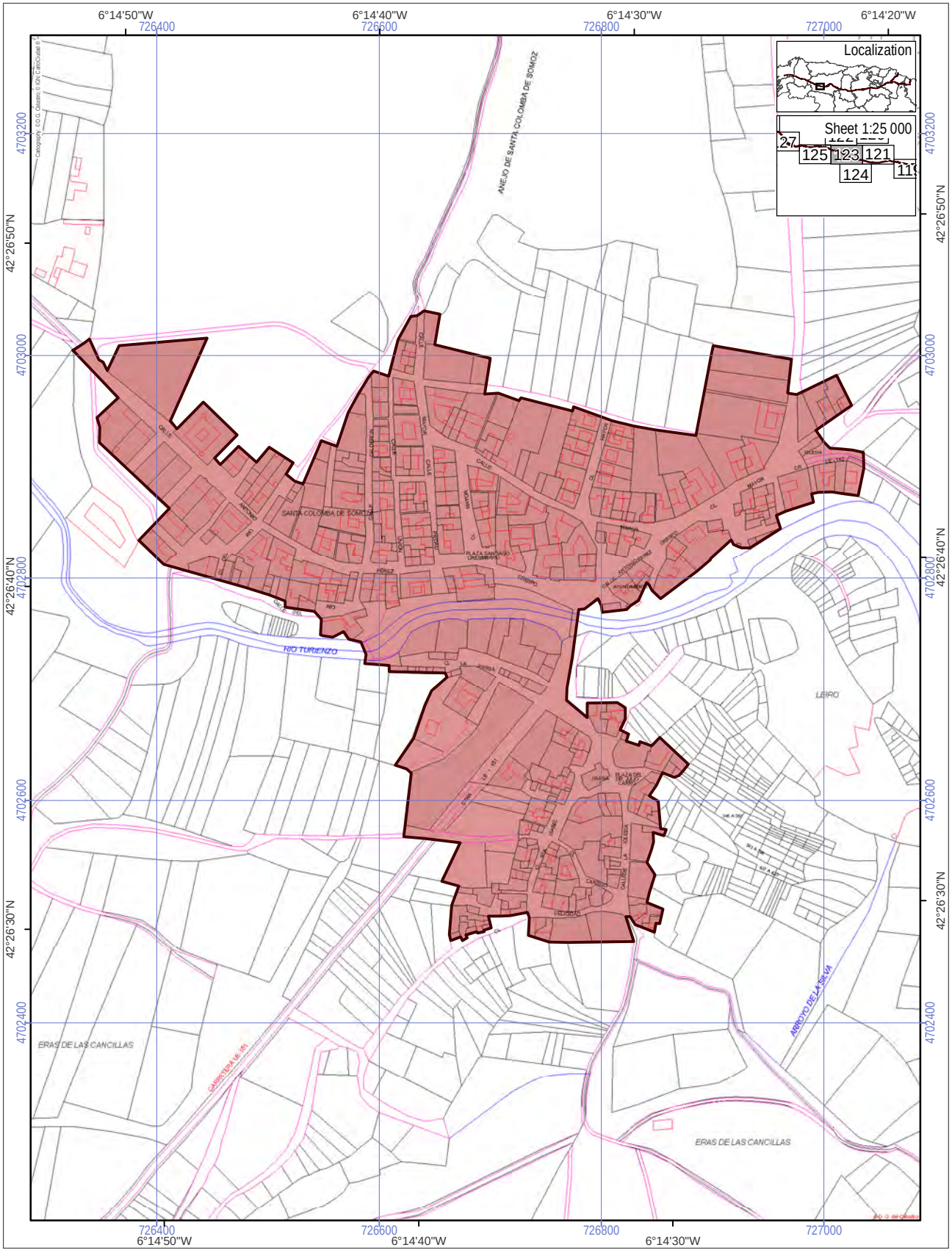

World Heritage Property
Route of Santiago de Compostela
Associated structures (17.7620 ha)
Buffer zone of the World Heritage Property

Scale 1:5 000
0 100 200 m
ETRS 1989, UTM Zone 29

N

ROUTE OF SANTIAGO DE COMPOSTELA. WORLD HERITAGE

Santa Colomba de Somoza [1783]

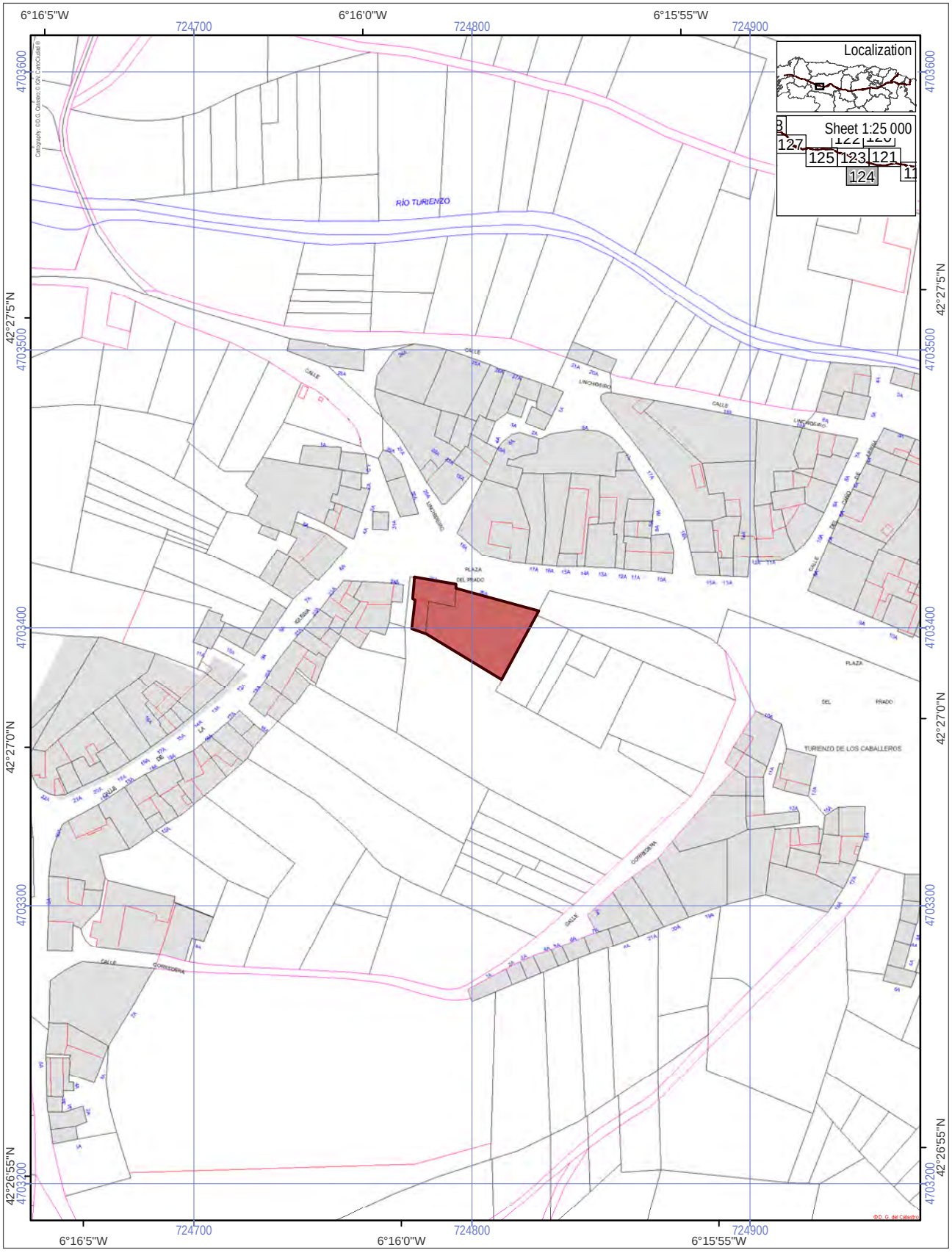

World Heritage Property
- Route of Santiago de Compostela
- Associated structures (0.0940 ha)
- Buffer zone of the World Heritage Property

Scale 1:2 000

0 50 100 m

ETRS 1989, UTM Zone 29

N

ROUTE OF SANTIAGO DE COMPOSTELA. WORLD HERITAGE

Manor house patio [1784]

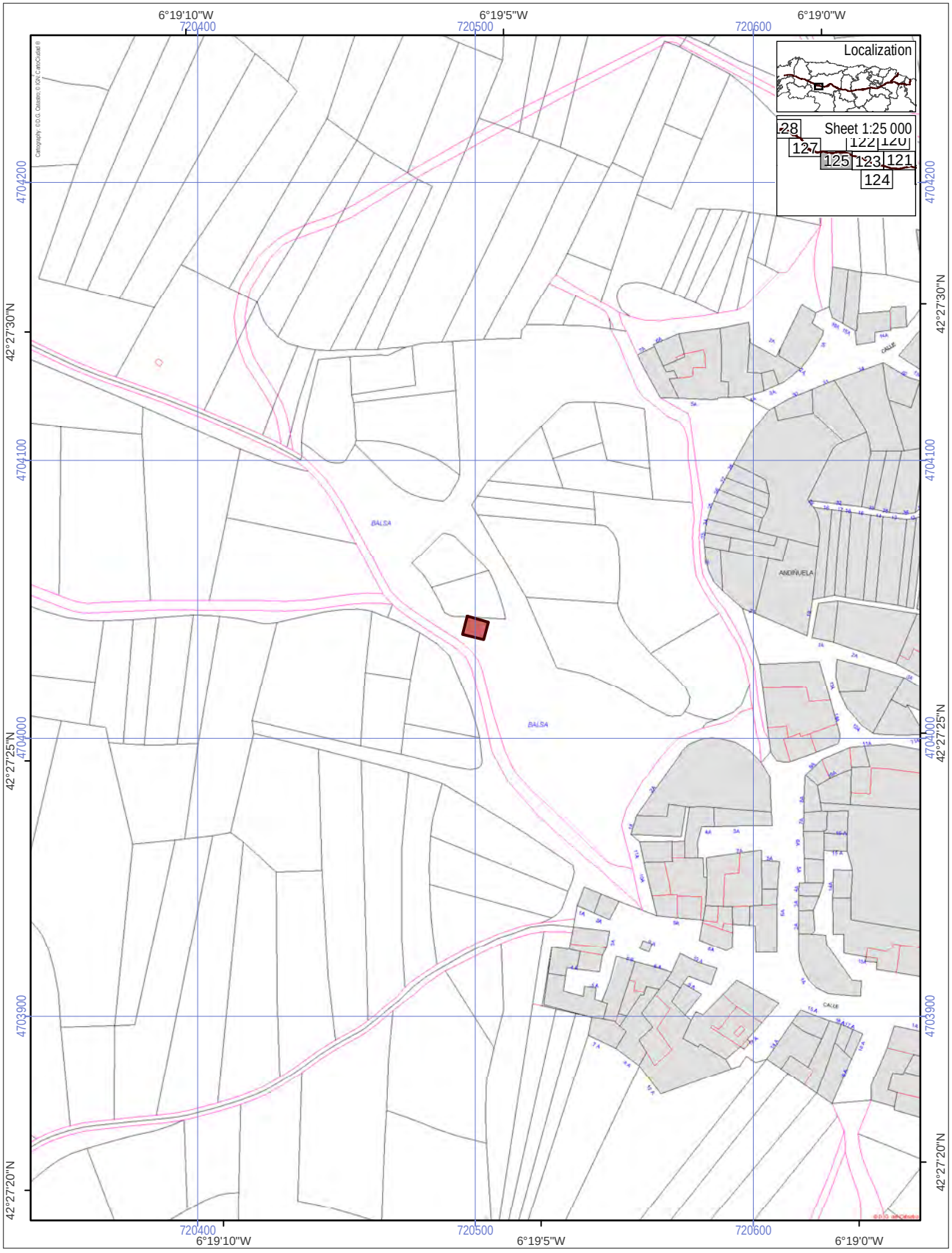

World Heritage Property
Route of Santiago de Compostela
Associated structures (0.0050 ha)
Buffer zone of the World Heritage Property

Scale 1:2 000
0 50 100 m
ETRS 1989, UTM Zone 29

N

ROUTE OF SANTIAGO DE COMPOSTELA. WORLD HERITAGE

Parish Church of Santiago [1785]

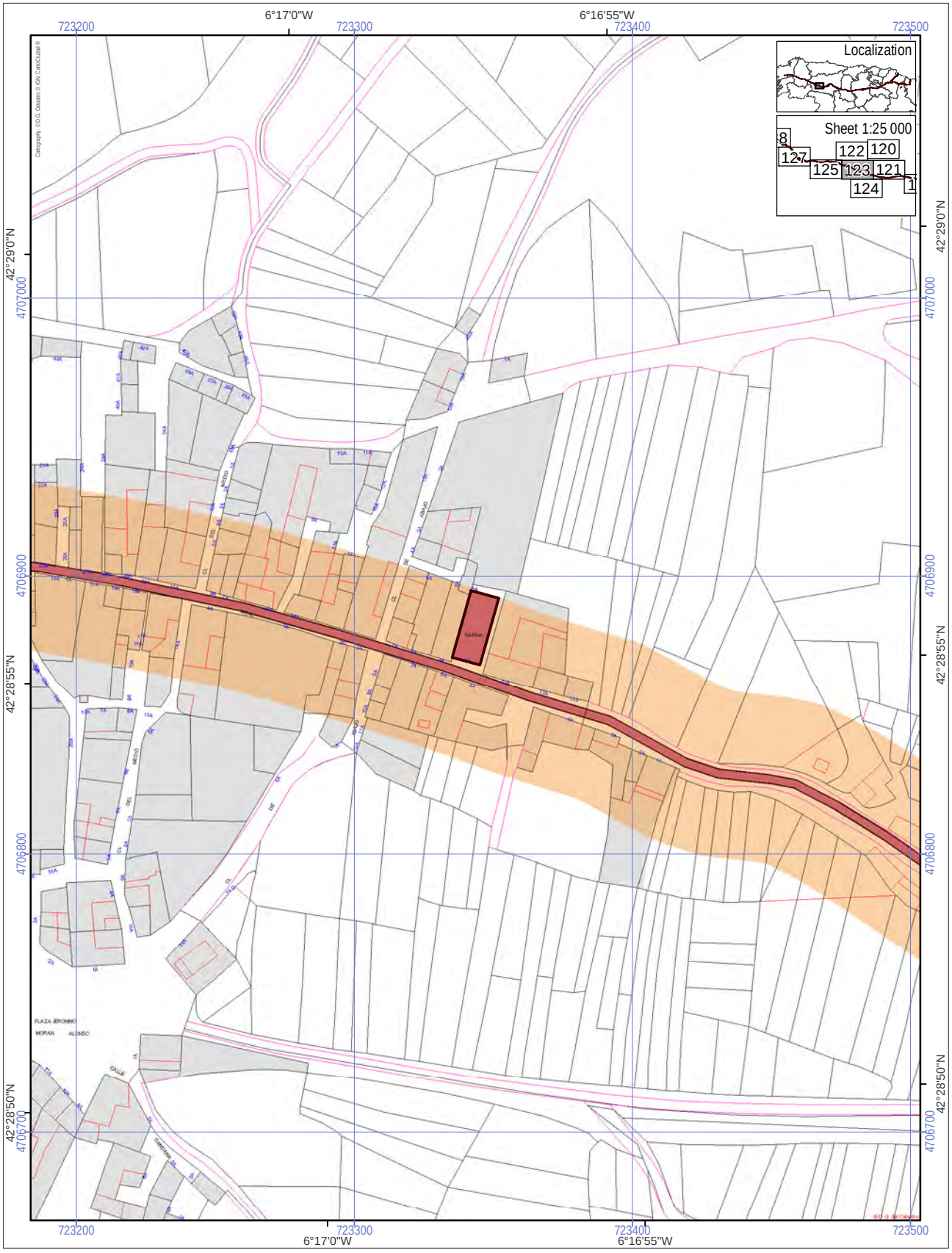

World Heritage Property
Route of Santiago de Compostela
Associated structures (0.0260 ha)
Buffer zone of the World Heritage Property

Scale 1:2 000
0 50 100 m
ETRS 1989, UTM Zone 29

N

ROUTE OF SANTIAGO DE COMPOSTELA. WORLD HERITAGE

Chapel of San José [1786]

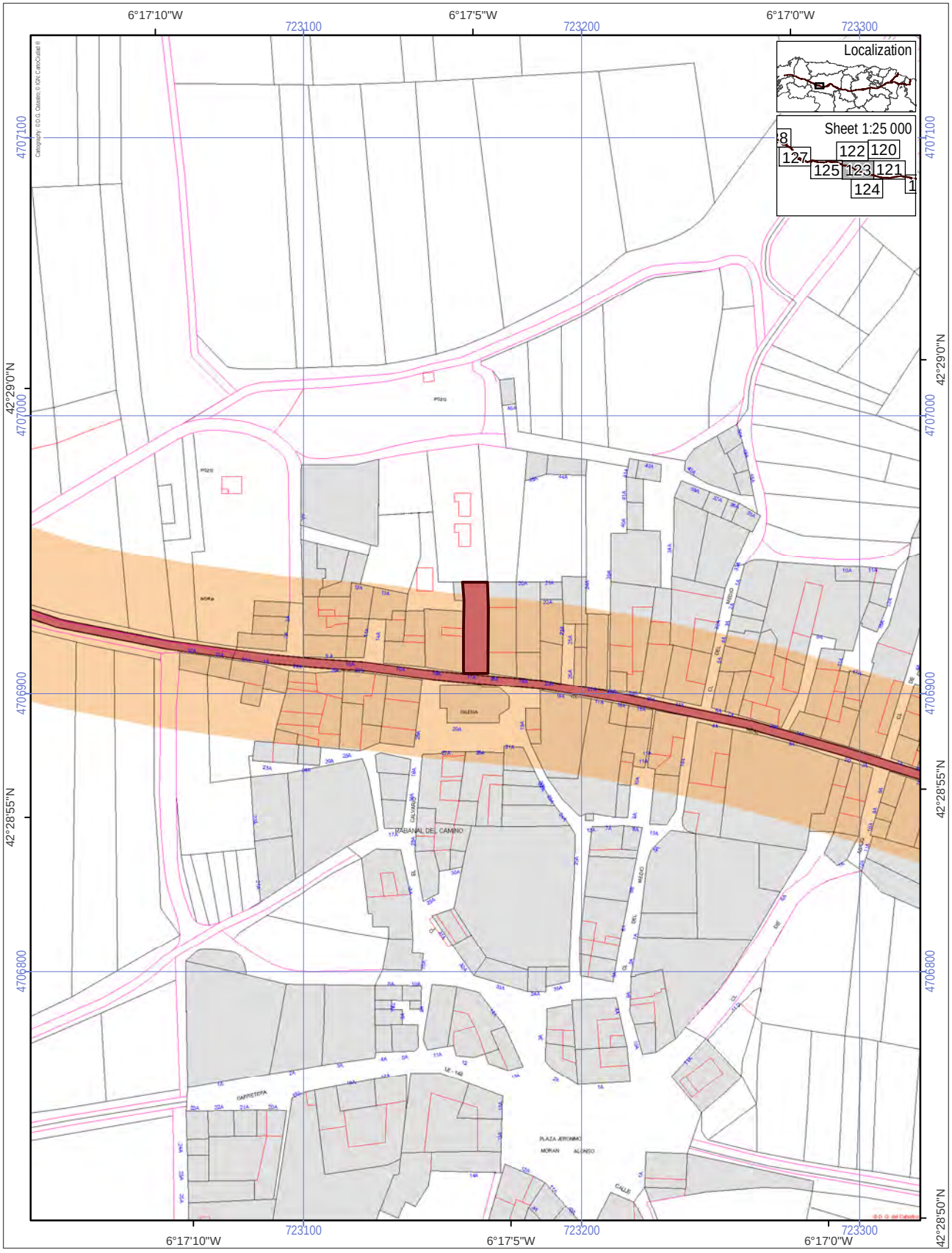

World Heritage Property
Route of Santiago de Compostela
Associated structures (0.0290 ha)
Buffer zone of the World Heritage Property

Scale 1:2 000
0 50 100 m
ETRS 1989, UTM Zone 29

N

ROUTE OF SANTIAGO DE COMPOSTELA. WORLD HERITAGE

Palace [1787]

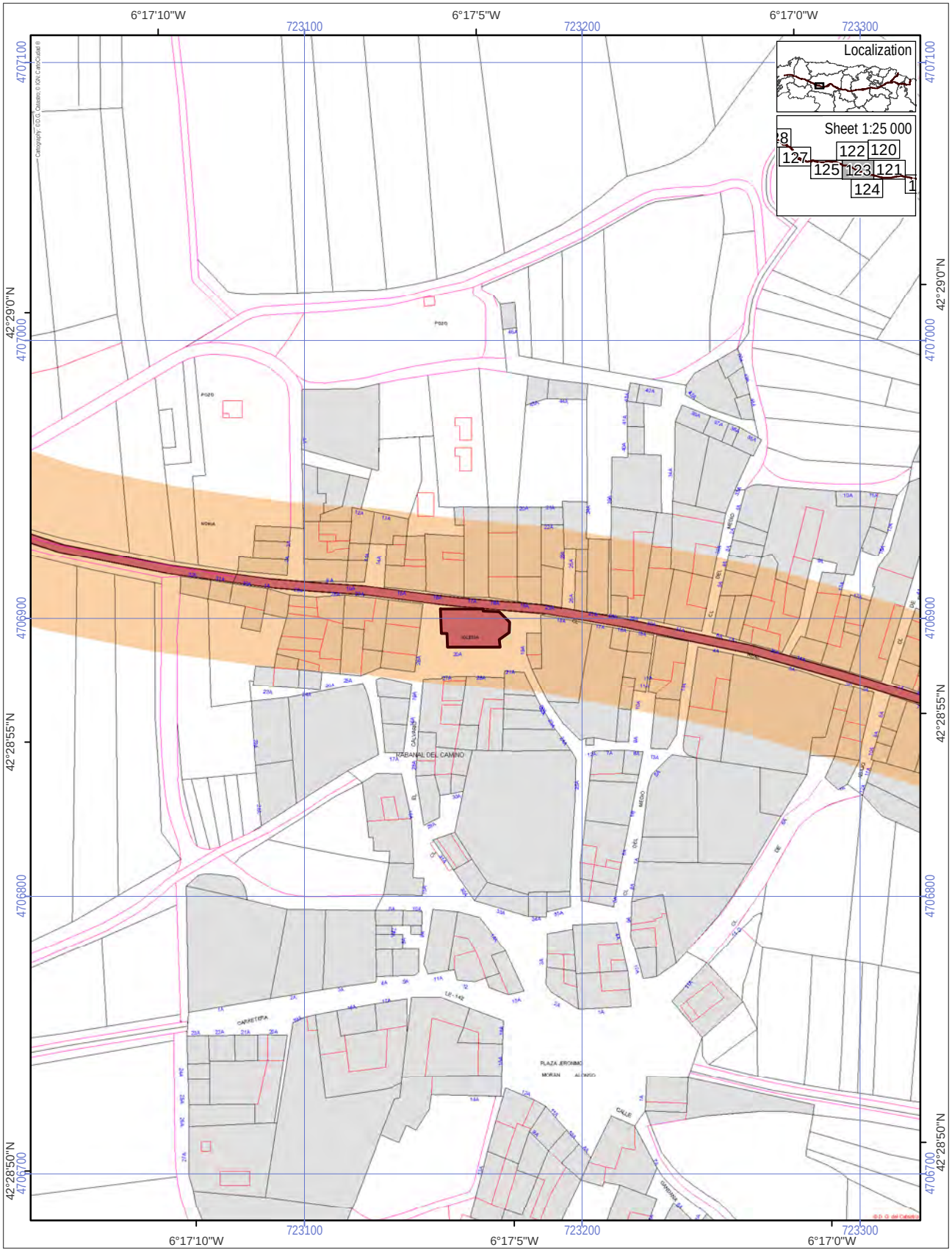

World Heritage Property
Route of Santiago de Compostela
Associated structures (0.0300 ha)
Buffer zone of the World Heritage Property

Scale 1:2 000
0 50 100 m
ETRS 1989, UTM Zone 29

N

ROUTE OF SANTIAGO DE COMPOSTELA. WORLD HERITAGE

Parish Church of Asunción [1788]

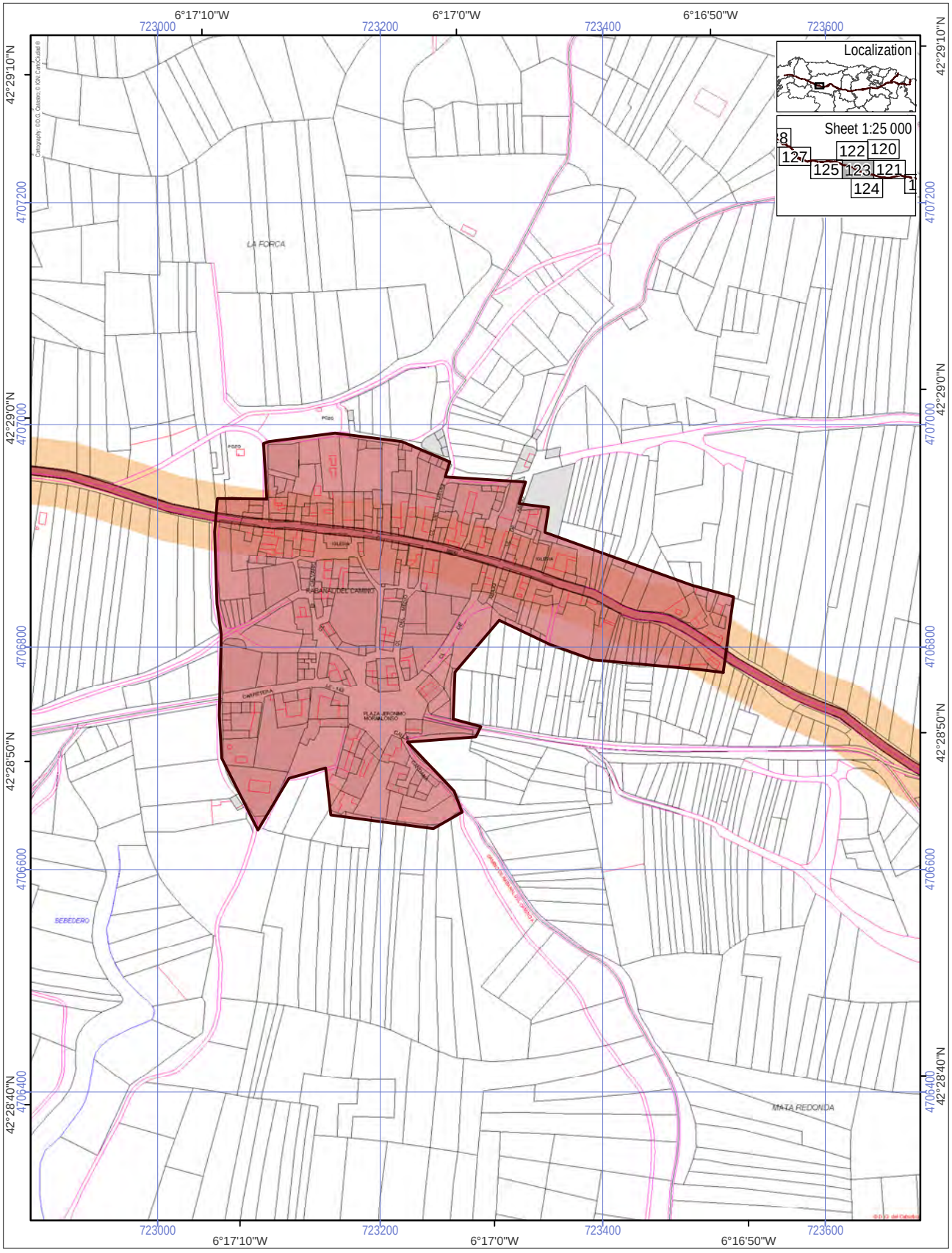

World Heritage Property
Route of Santiago de Compostela
Associated structures (9.2430 ha)
Buffer zone of the World Heritage Property

Scale 1:5 000

0 100 200 m

ETRS 1989, UTM Zone 29

N

ROUTE OF SANTIAGO DE COMPOSTELA. WORLD HERITAGE

Rabanal del Camino [1789]

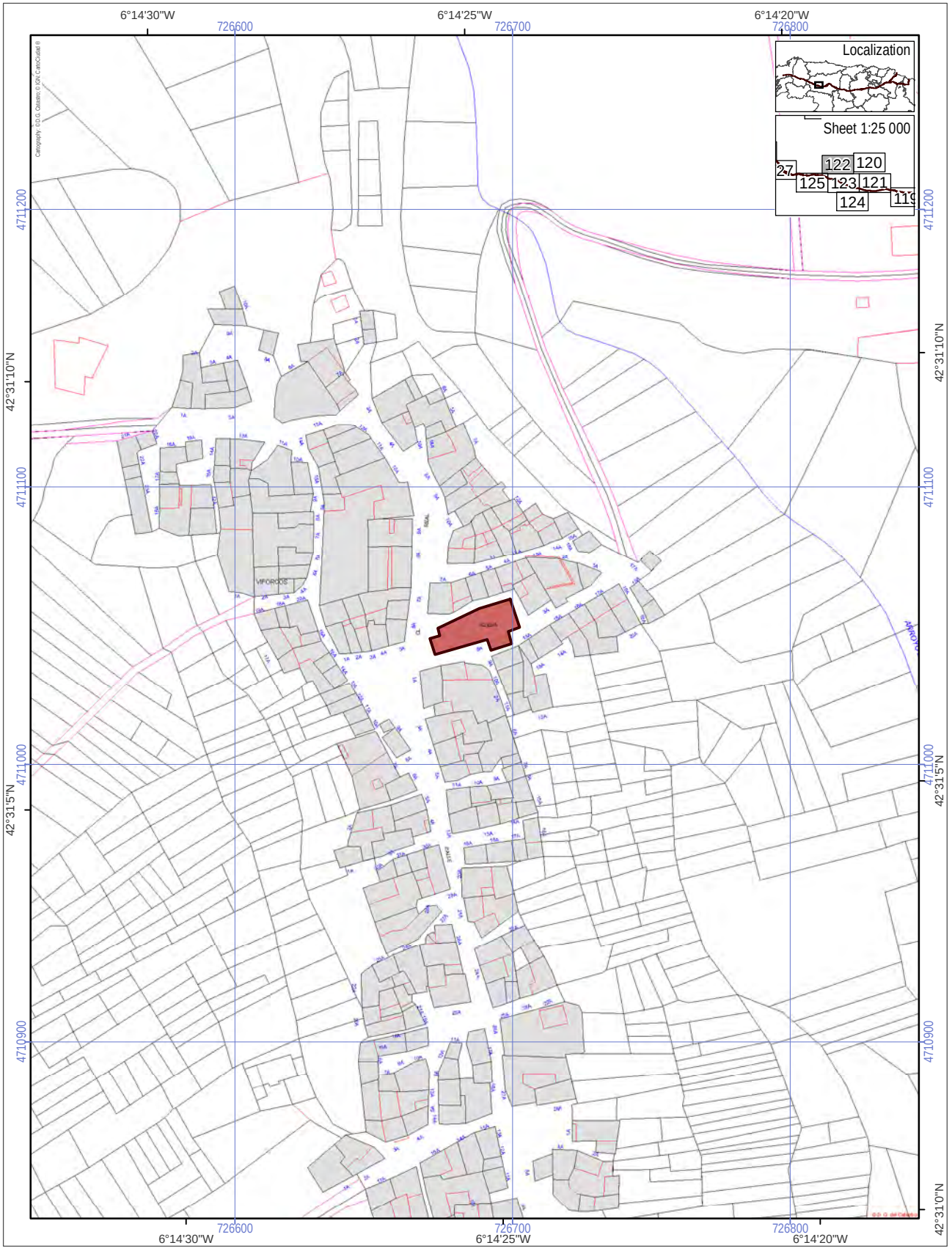

World Heritage Property
Route of Santiago de Compostela
Associated structures (0.0350 ha)
Buffer zone of the World Heritage Property

Scale 1:2 000
0 50 100 m
ETRS 1989, UTM Zone 29

N

ROUTE OF SANTIAGO DE COMPOSTELA. WORLD HERITAGE

Parish Church [1790]

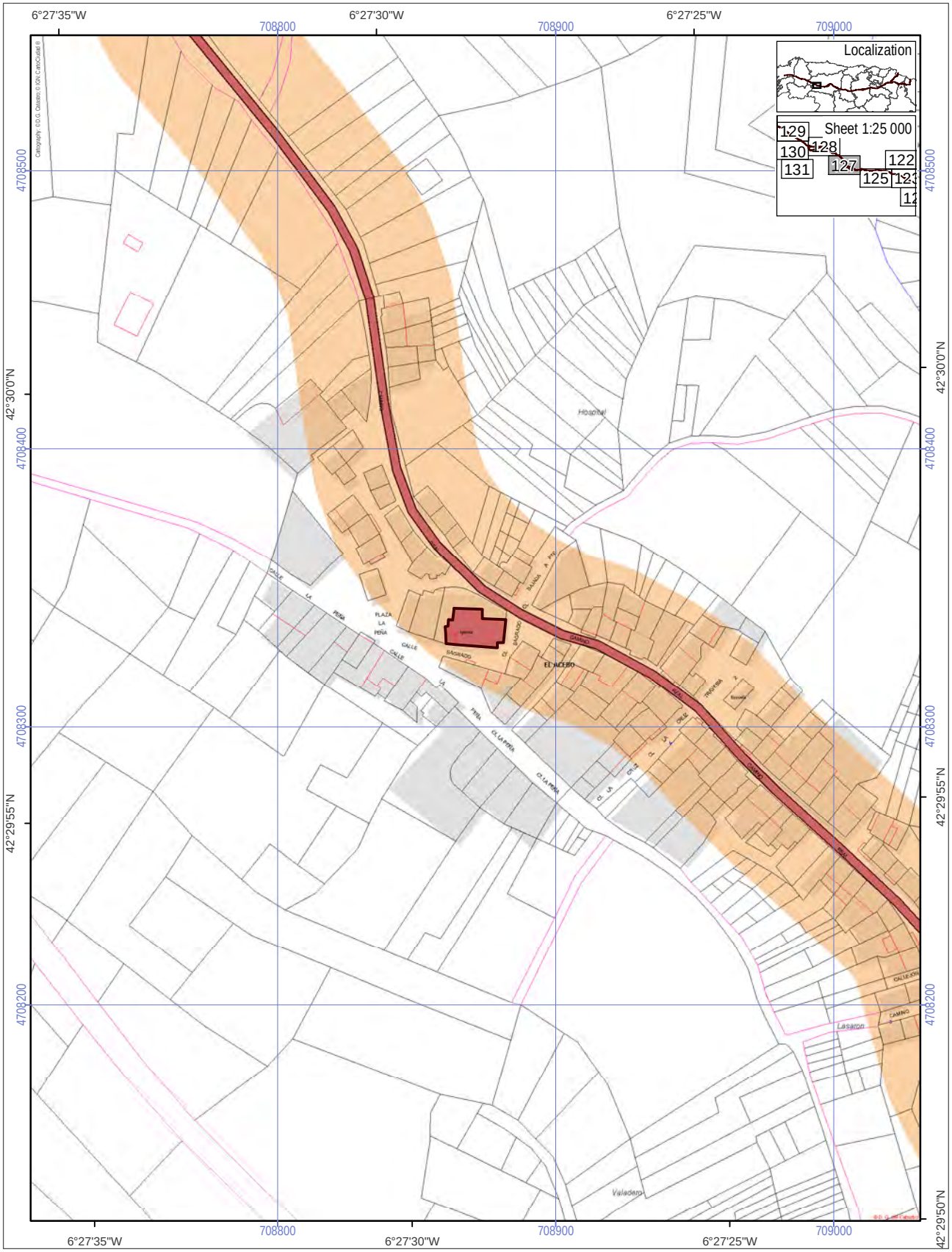

World Heritage Property
Route of Santiago de Compostela
Associated structures (0.0260 ha)
Buffer zone of the World Heritage Property

Scale 1:2 000
0 50 100 m
ETRS 1989, UTM Zone 29

N

ROUTE OF SANTIAGO DE COMPOSTELA. WORLD HERITAGE

Parish Church [1791]

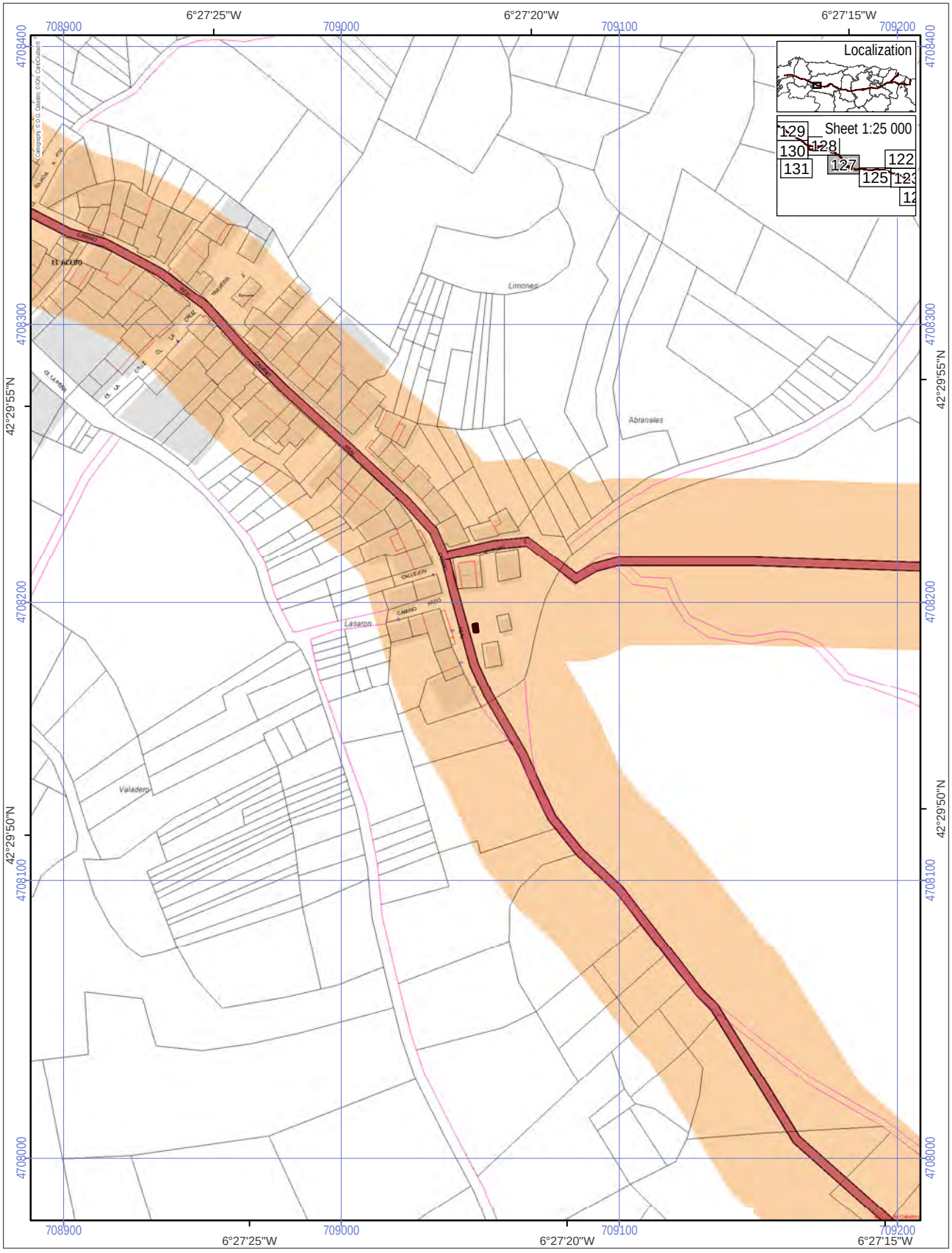

World Heritage Property
Route of Santiago de Compostela
Associated structures (0.0000 ha)
Buffer zone of the World Heritage Property

Scale 1:2 000
0 50 100 m
ETRS 1989, UTM Zone 29

N

ROUTE OF SANTIAGO DE COMPOSTELA. WORLD HERITAGE

The Trout fountain [1792]

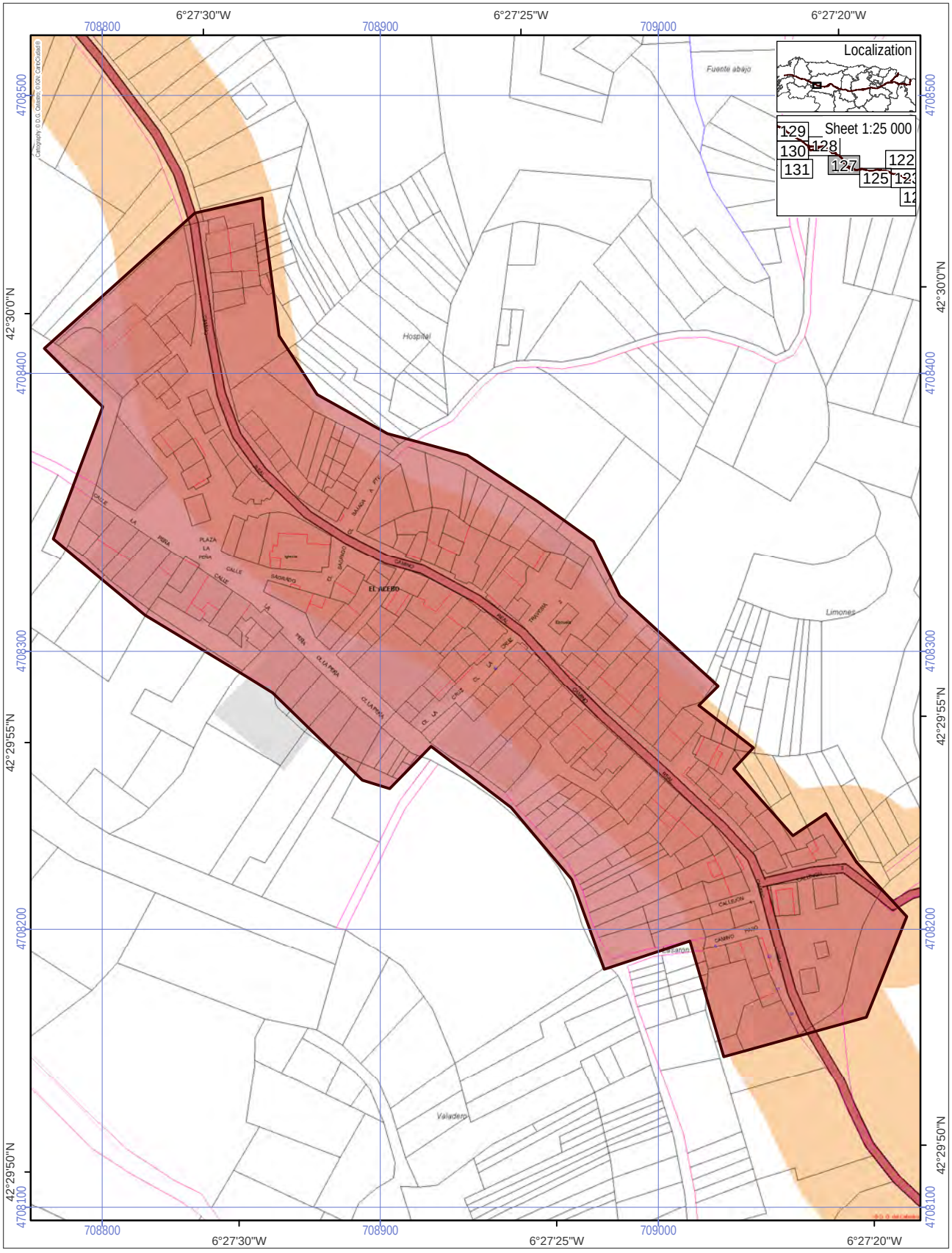

World Heritage Property
Route of Santiago de Compostela
Associated structures (3.4190 ha)
Buffer zone of the World Heritage Property

ROUTE OF SANTIAGO DE COMPOSTELA. WORLD HERITAGE

El Acebo [1793]

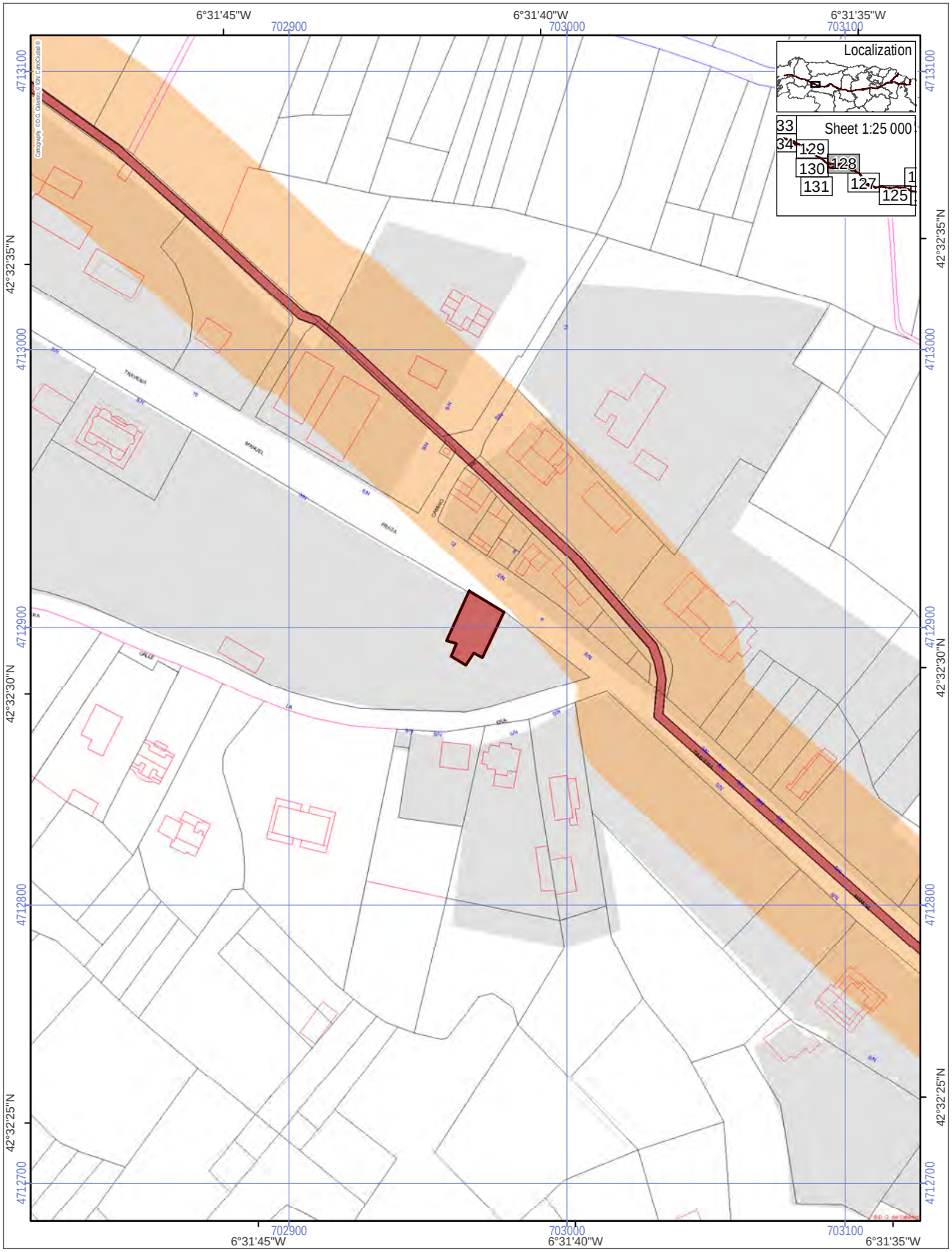

World Heritage Property
Route of Santiago de Compostela
Associated structures (0.0190 ha)
Buffer zone of the World Heritage Property

Scale 1:2 000
0 50 100 m
ETRS 1989, UTM Zone 29

N

ROUTE OF SANTIAGO DE COMPOSTELA. WORLD HERITAGE

Hermitage of San Roque [1794]

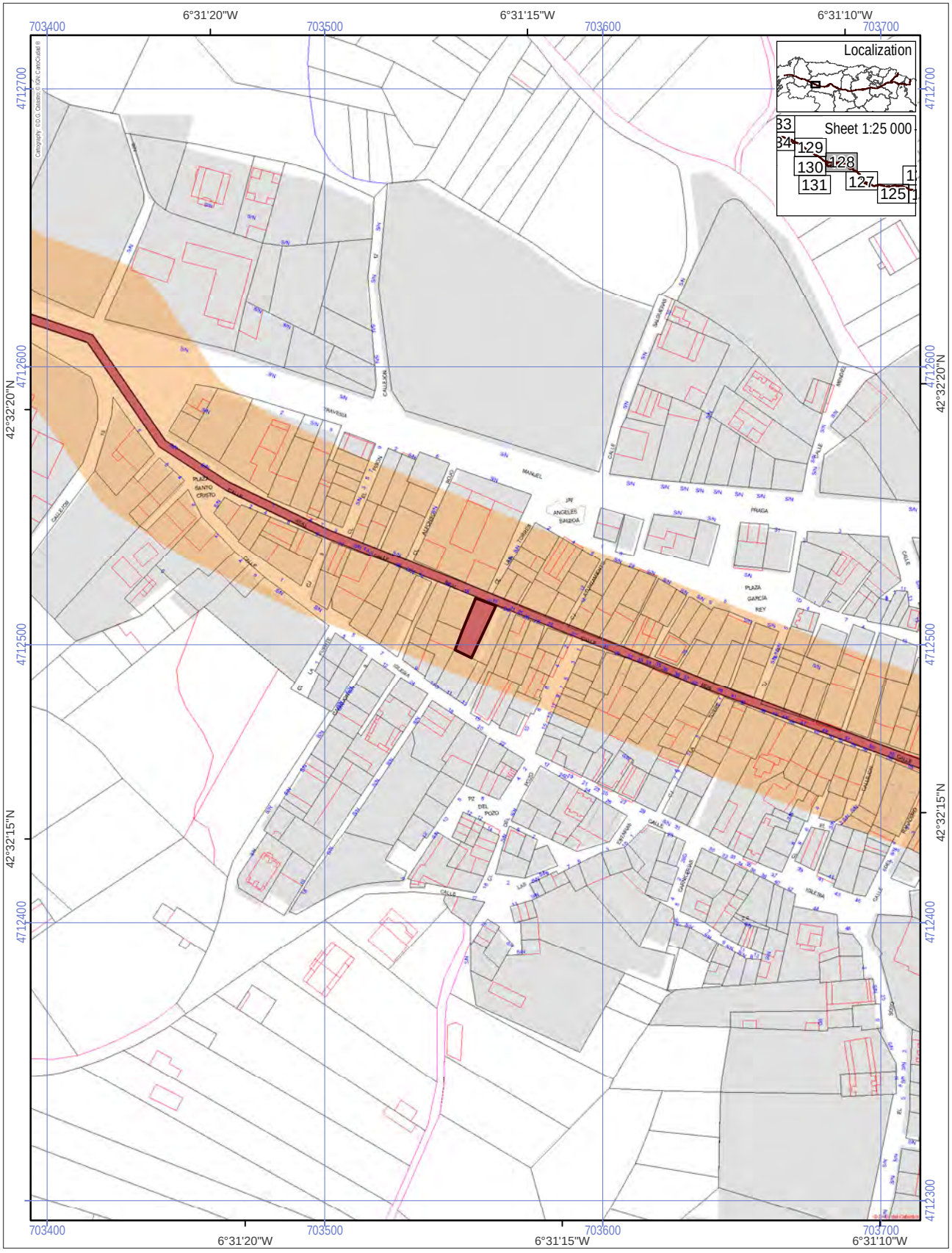

World Heritage Property
Route of Santiago de Compostela
Associated structures (0.0160 ha)
Buffer zone of the World Heritage Property

Scale 1:2 000
0 50 100 m
ETRS 1989, UTM Zone 29

N

ROUTE OF SANTIAGO DE COMPOSTELA. WORLD HERITAGE

Emblazoned house [1795]

World Heritage Property
Route of Santiago de Compostela
Associated structures (0.3960 ha)
Buffer zone of the World Heritage Property

Scale 1:2 000
0 50 100 m
ETRS 1989, UTM Zone 29

N

ROUTE OF SANTIAGO DE COMPOSTELA. WORLD HERITAGE

Rural houses [1796]

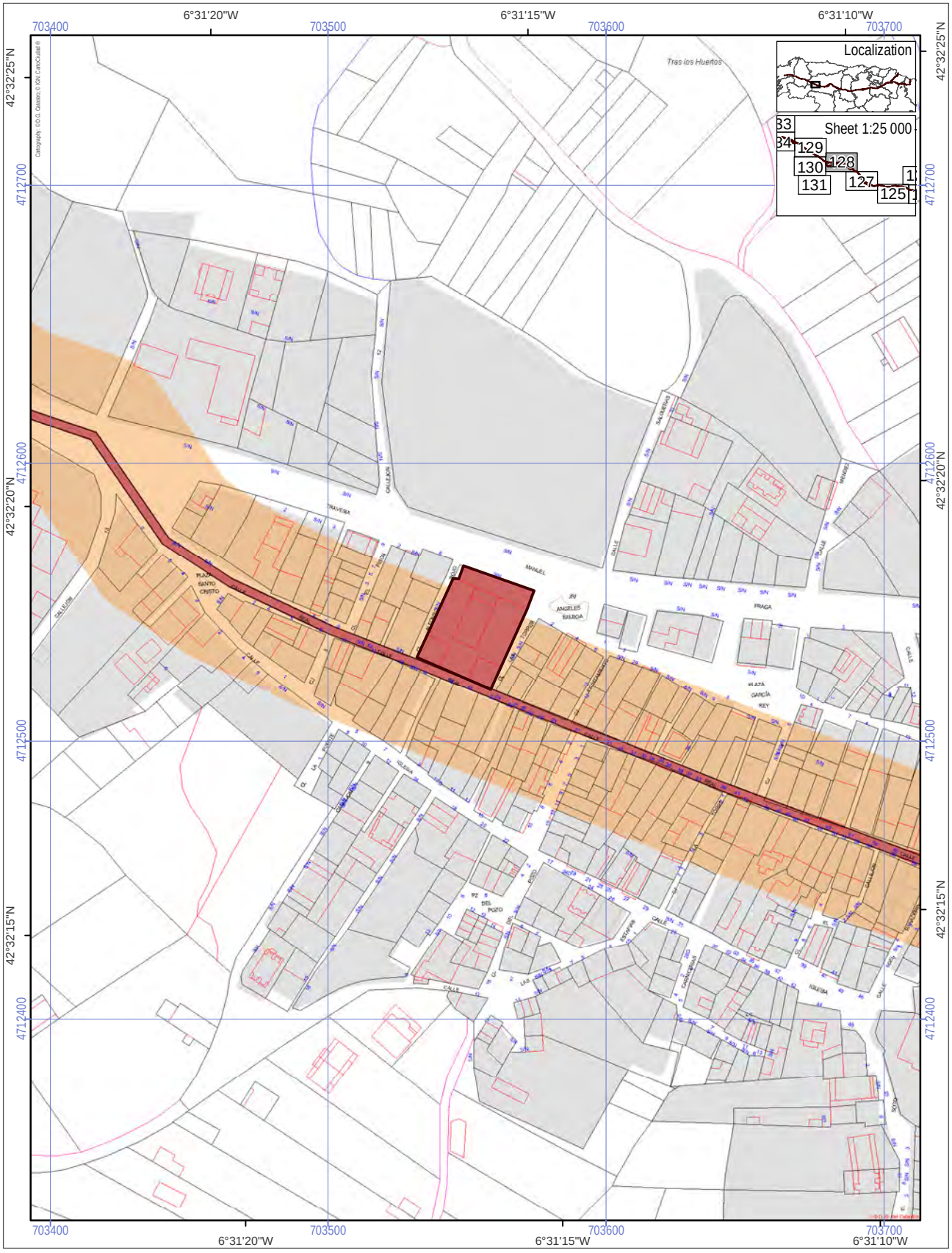

World Heritage Property
Route of Santiago de Compostela
Associated structures (0.1080 ha)
Buffer zone of the World Heritage Property

Scale 1:2 000
0 50 100 m
ETRS 1989, UTM Zone 29

N

ROUTE OF SANTIAGO DE COMPOSTELA. WORLD HERITAGE

Balboa Palace [1797]

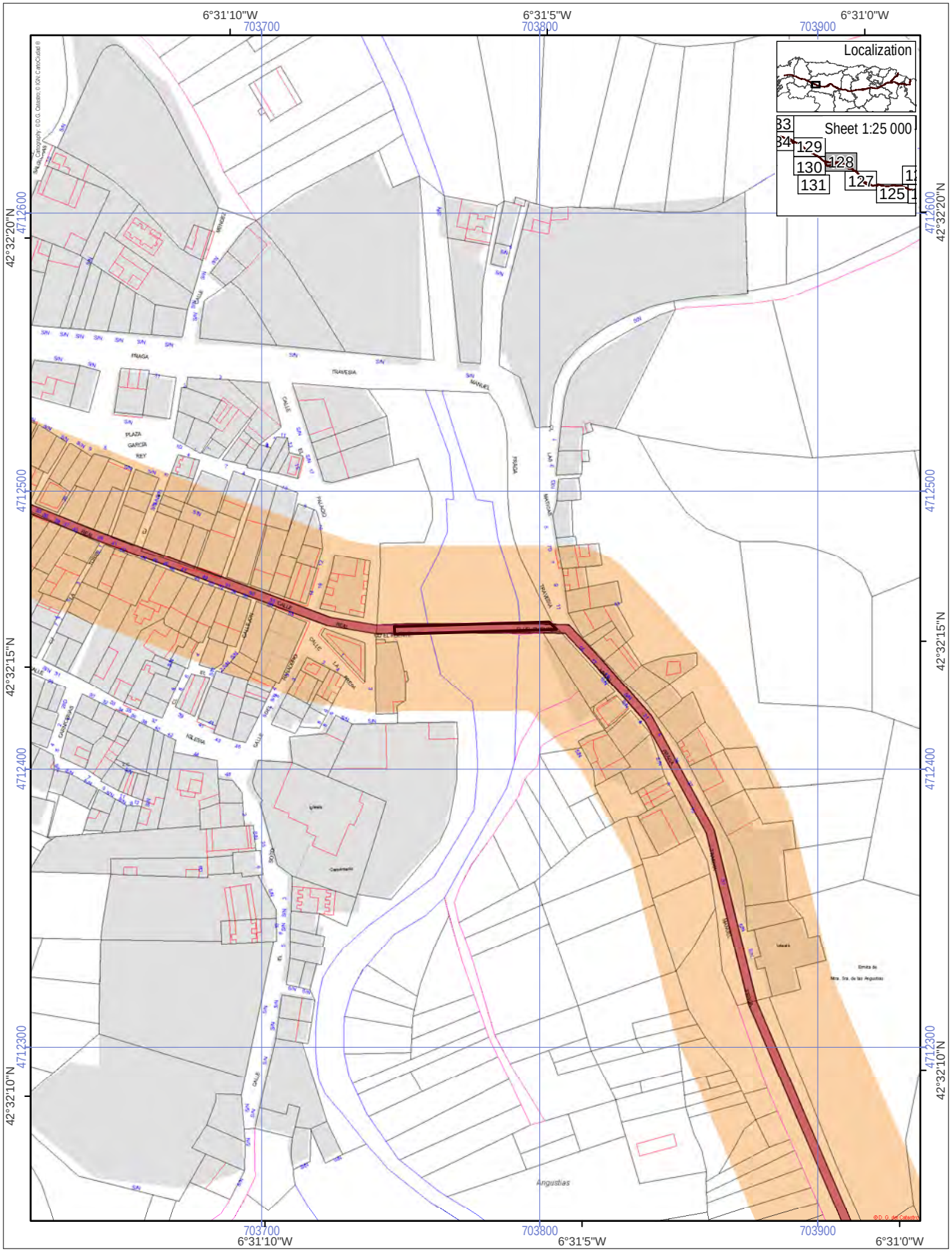

World Heritage Property
Route of Santiago de Compostela
Associated structures (0.0160 ha)
Buffer zone of the World Heritage Property

Scale 1:2 000
0 50 100 m
ETRS 1989, UTM Zone 29

N

ROUTE OF SANTIAGO DE COMPOSTELA. WORLD HERITAGE

Pilgrims' bridge [1798]

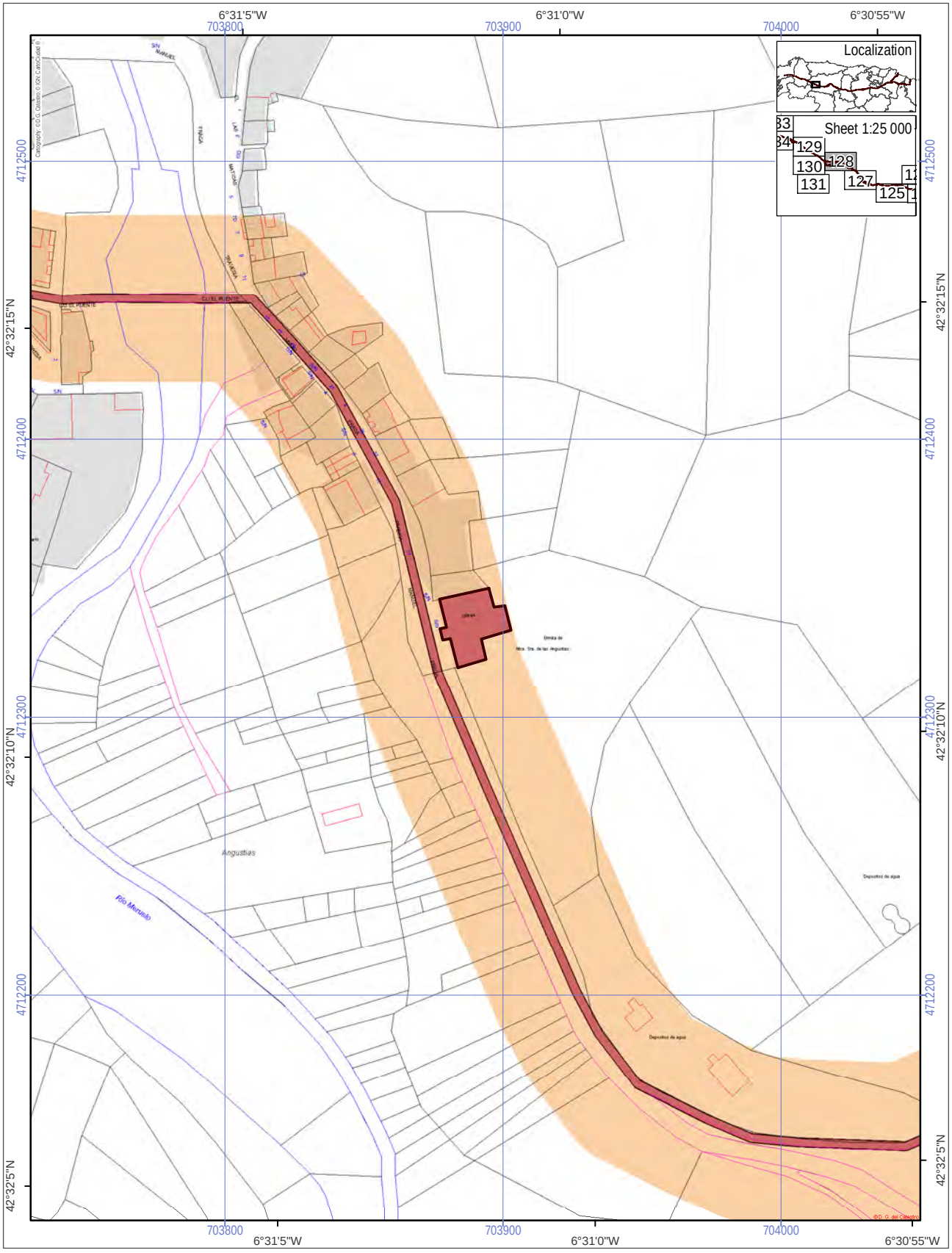

World Heritage Property
Route of Santiago de Compostela
Associated structures (0.0440 ha)
Buffer zone of the World Heritage Property

Scale 1:2 000
0 50 100 m
ETRS 1989, UTM Zone 29

N

ROUTE OF SANTIAGO DE COMPOSTELA. WORLD HERITAGE

Sanctuary of Las Angustias [1799]

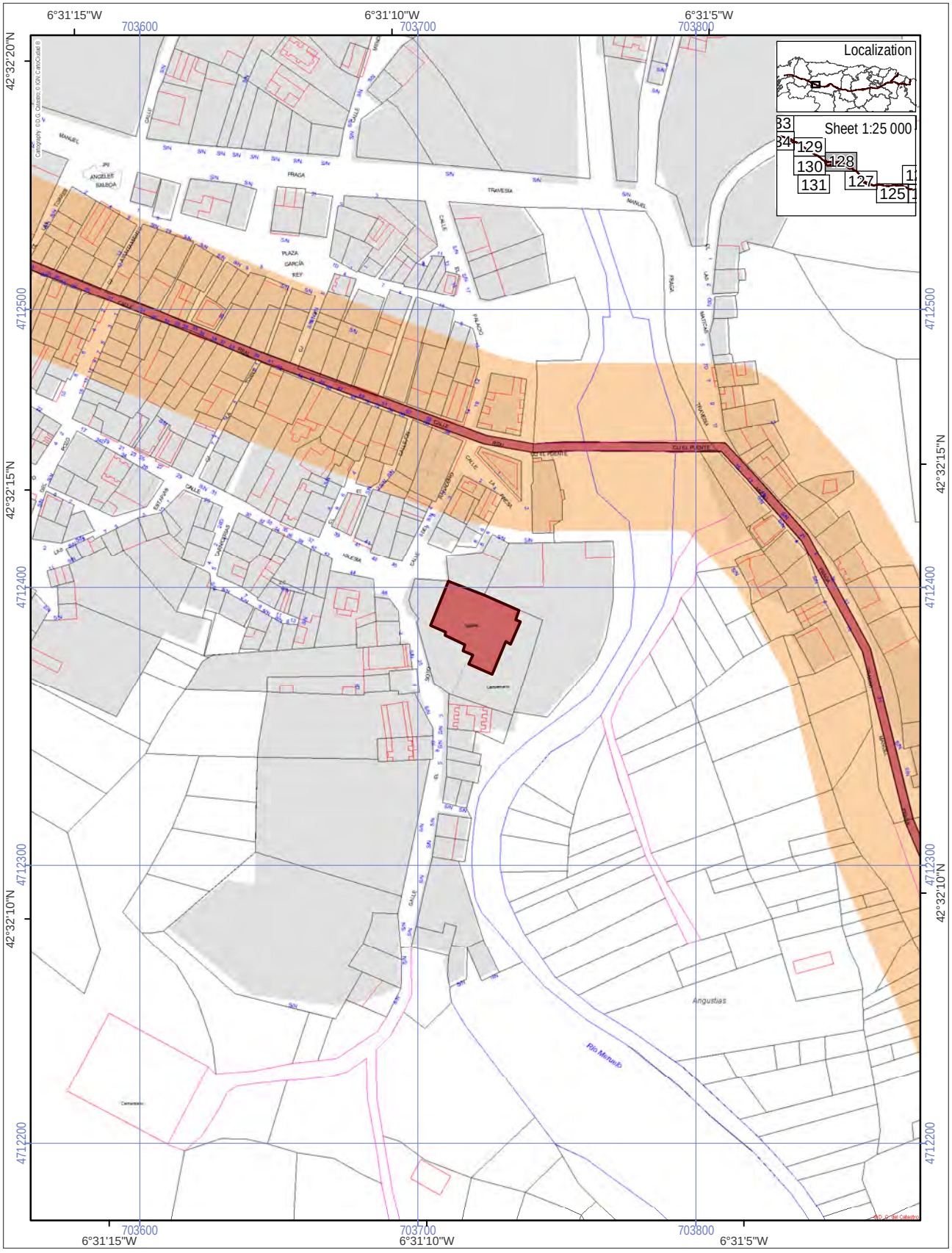

World Heritage Property
Route of Santiago de Compostela
Associated structures (0.0590 ha)
Buffer zone of the World Heritage Property

Scale 1:2 000
0 50 100 m
ETRS 1989, UTM Zone 29

N

ROUTE OF SANTIAGO DE COMPOSTELA. WORLD HERITAGE

Parish Church of San Nicolás [1800]

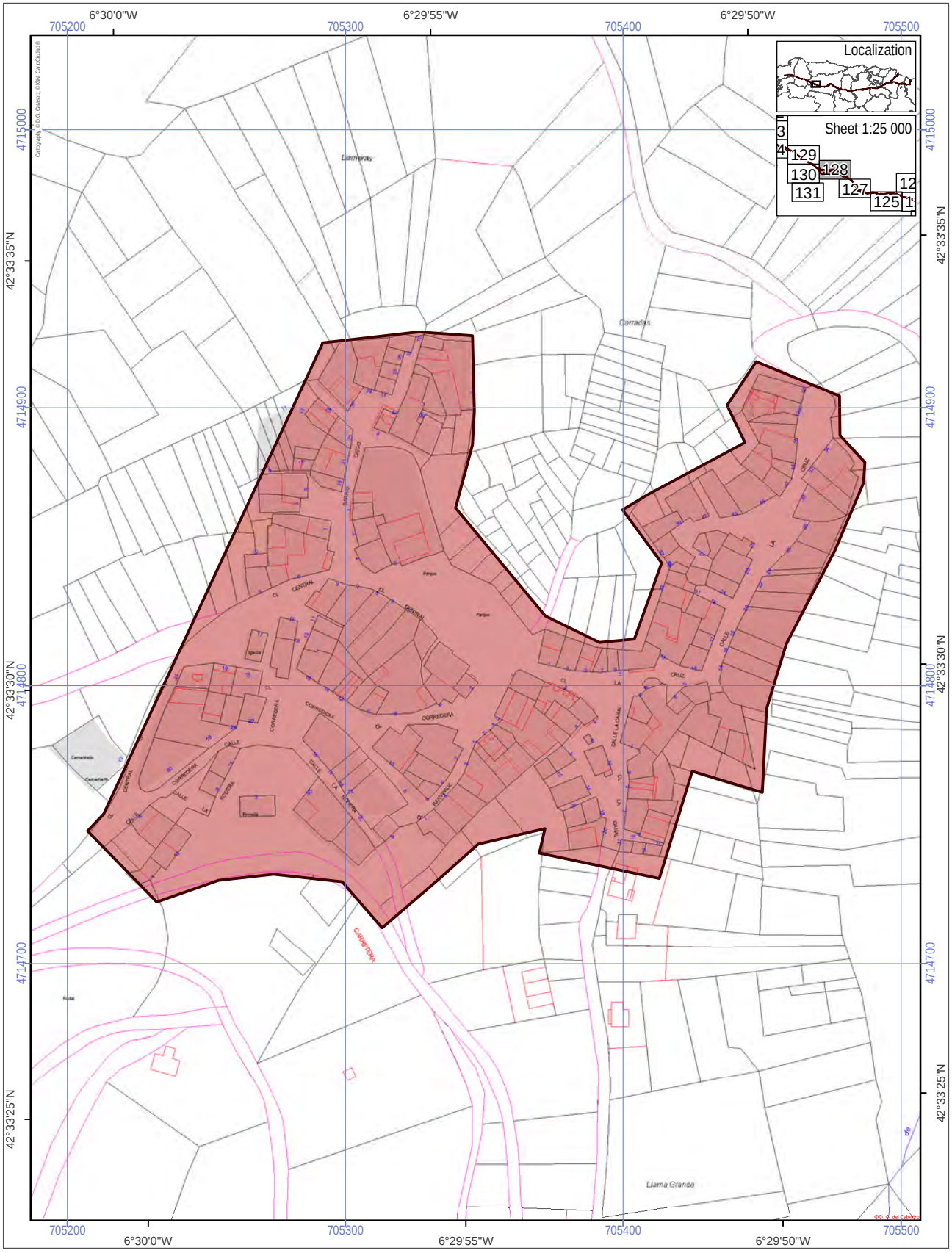

World Heritage Property
Route of Santiago de Compostela
Associated structures (3.4940 ha)
Buffer zone of the World Heritage Property

Scale 1:2 000
0 50 100 m
ETRS 1989, UTM Zone 29

N

ROUTE OF SANTIAGO DE COMPOSTELA. WORLD HERITAGE

Onamio [1801]

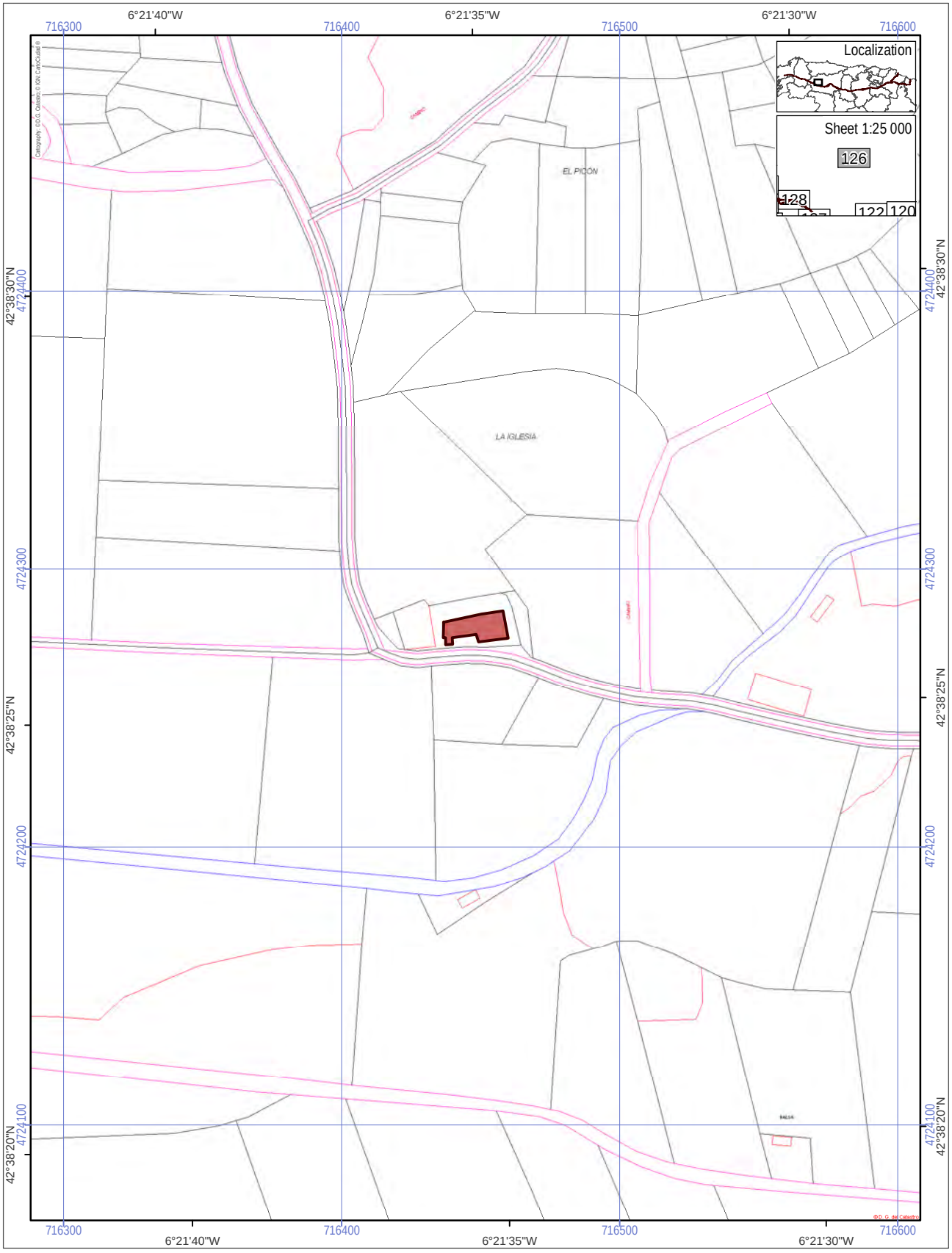

World Heritage Property
Route of Santiago de Compostela
Associated structures (0.0190 ha)
Buffer zone of the World Heritage Property

Scale 1:2 000
0 50 100 m
ETRS 1989, UTM Zone 29

N

ROUTE OF SANTIAGO DE COMPOSTELA. WORLD HERITAGE

Parish Church [1802]

World Heritage Property
Route of Santiago de Compostela
Associated structures (0.0290 ha)
Buffer zone of the World Heritage Property

Scale 1:2 000
0 50 100 m
ETRS 1989, UTM Zone 29

N

ROUTE OF SANTIAGO DE COMPOSTELA. WORLD HERITAGE

Parish Church [1803]

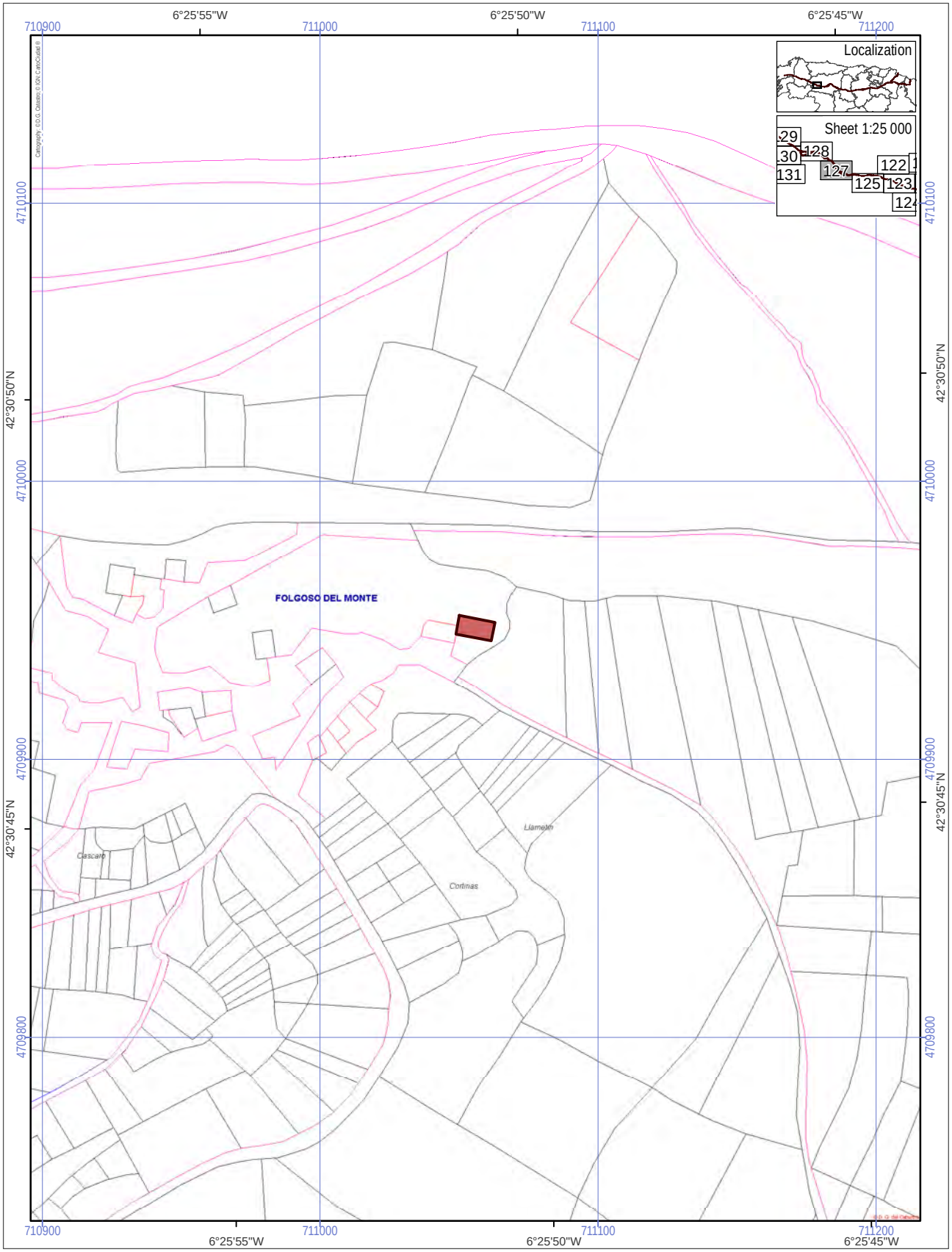

World Heritage Property
Route of Santiago de Compostela
Associated structures (0.0130 ha)
Buffer zone of the World Heritage Property

Scale 1:2 000
0 50 100 m
ETRS 1989, UTM Zone 29

N

ROUTE OF SANTIAGO DE COMPOSTELA. WORLD HERITAGE

Church of Santa Eulalia [1804]

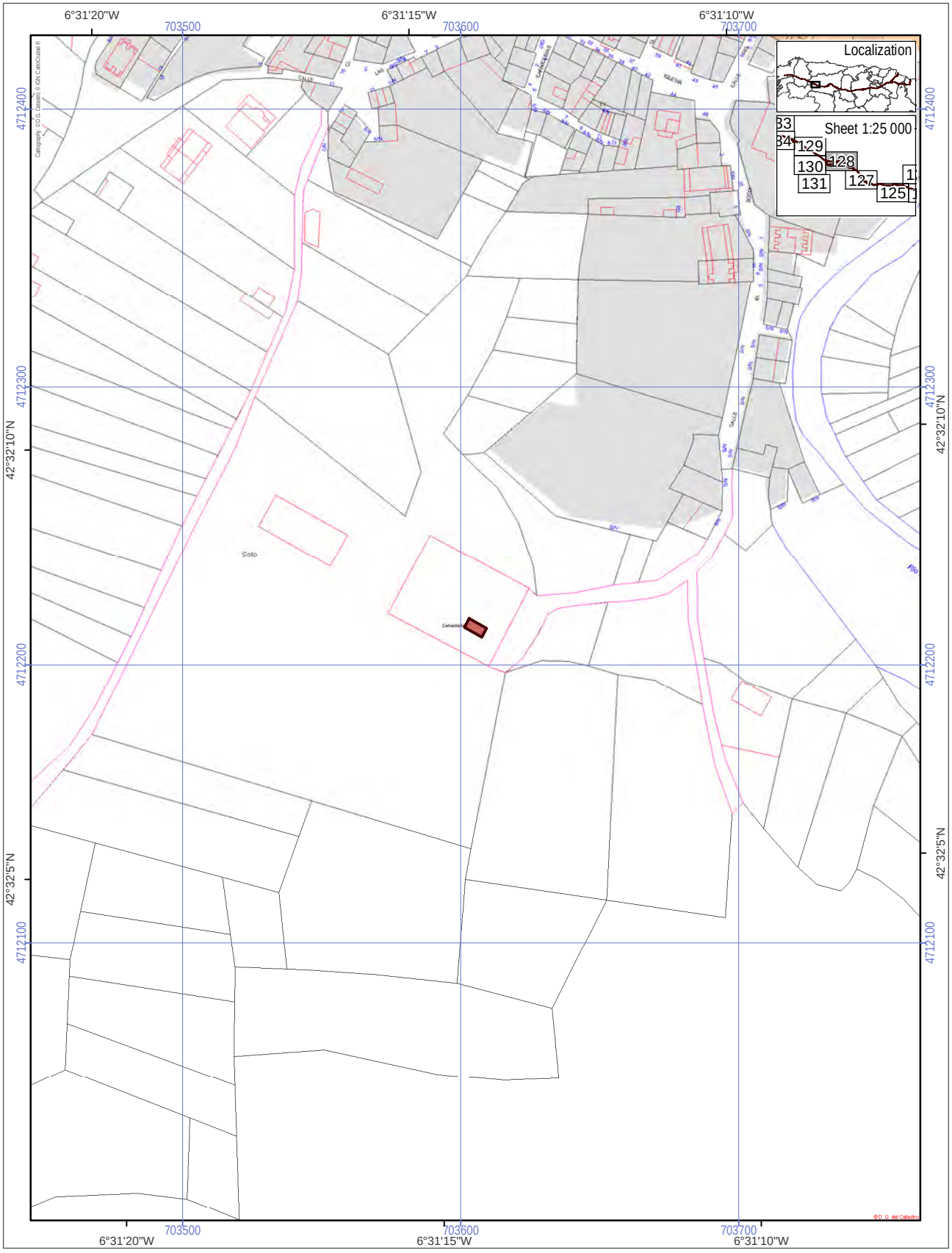

World Heritage Property
Route of Santiago de Compostela
Associated structures (0.0030 ha)
Buffer zone of the World Heritage Property

Scale 1:2 000
0 50 100 m
ETRS 1989, UTM Zone 29

N

ROUTE OF SANTIAGO DE COMPOSTELA. WORLD HERITAGE

Parish Church [1805]

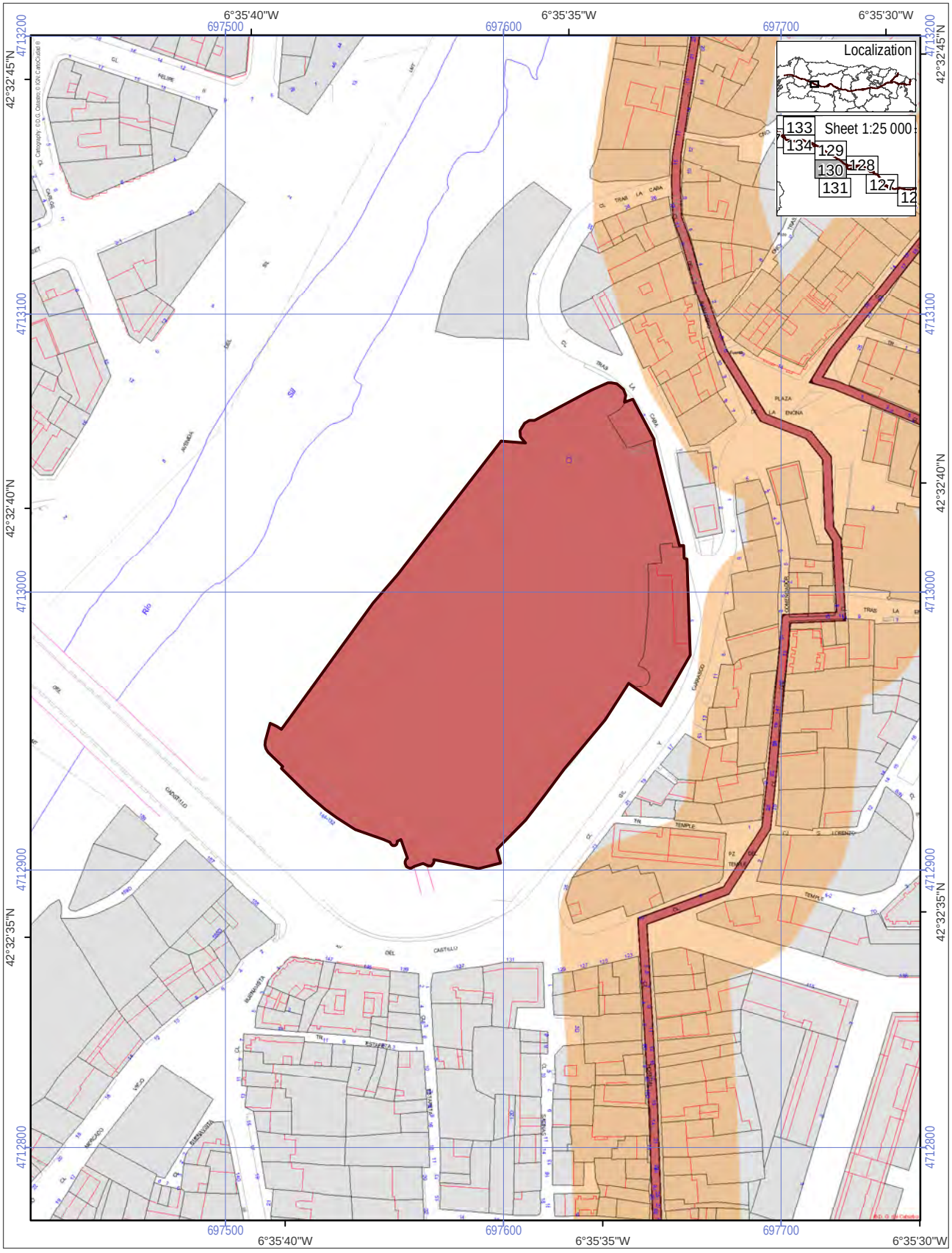

World Heritage Property
Route of Santiago de Compostela
Associated structures (1.4990 ha)
Buffer zone of the World Heritage Property

Scale 1:2 000

0 50 100 m

ETRS 1989, UTM Zone 29

N

ROUTE OF SANTIAGO DE COMPOSTELA. WORLD HERITAGE

Castle [1806]

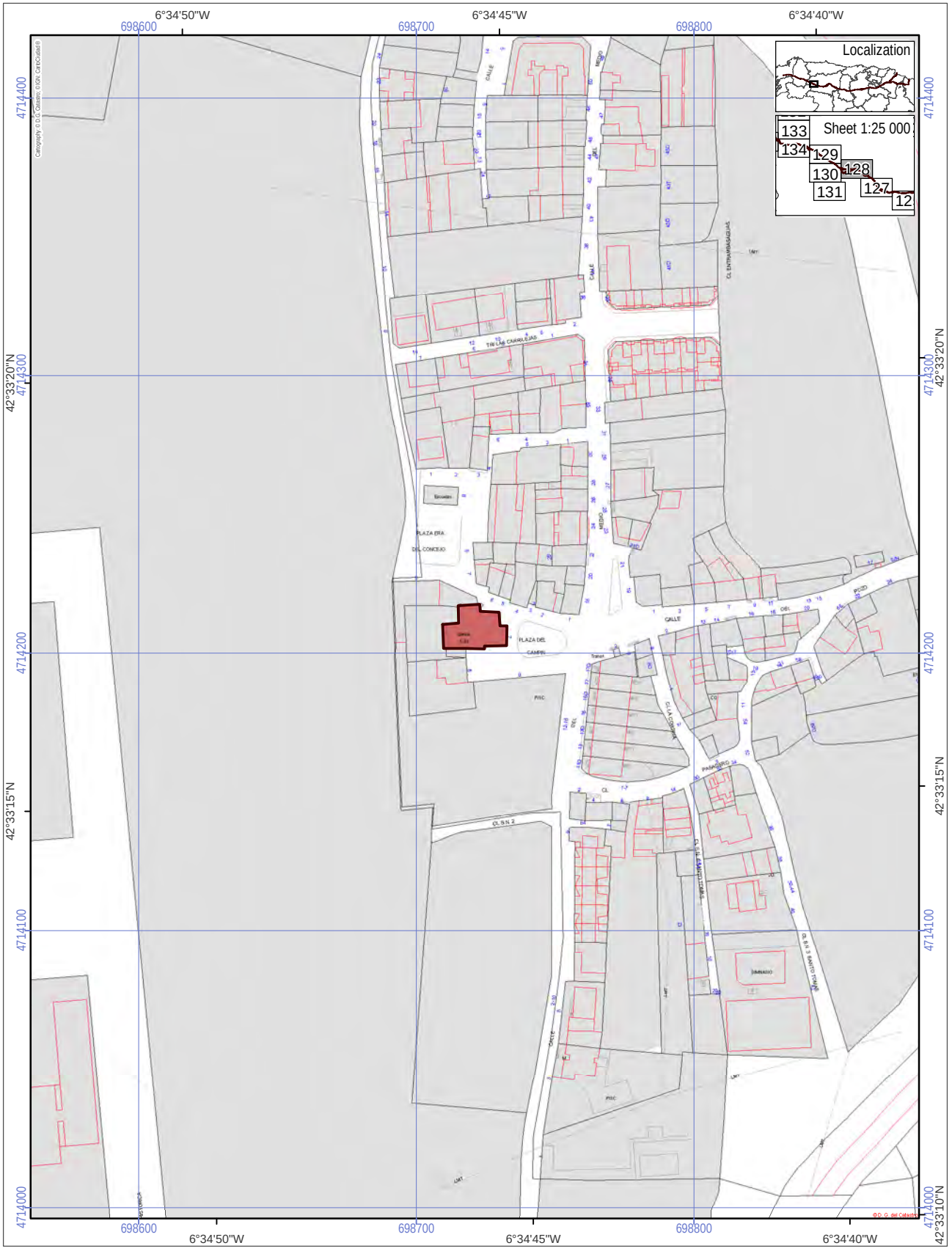

World Heritage Property
Route of Santiago de Compostela
Associated structures (0.0280 ha)
Buffer zone of the World Heritage Property

Scale 1:2 000
0 50 100 m
ETRS 1989, UTM Zone 29

N

ROUTE OF SANTIAGO DE COMPOSTELA. WORLD HERITAGE

Church of Santo Tomás [1807]

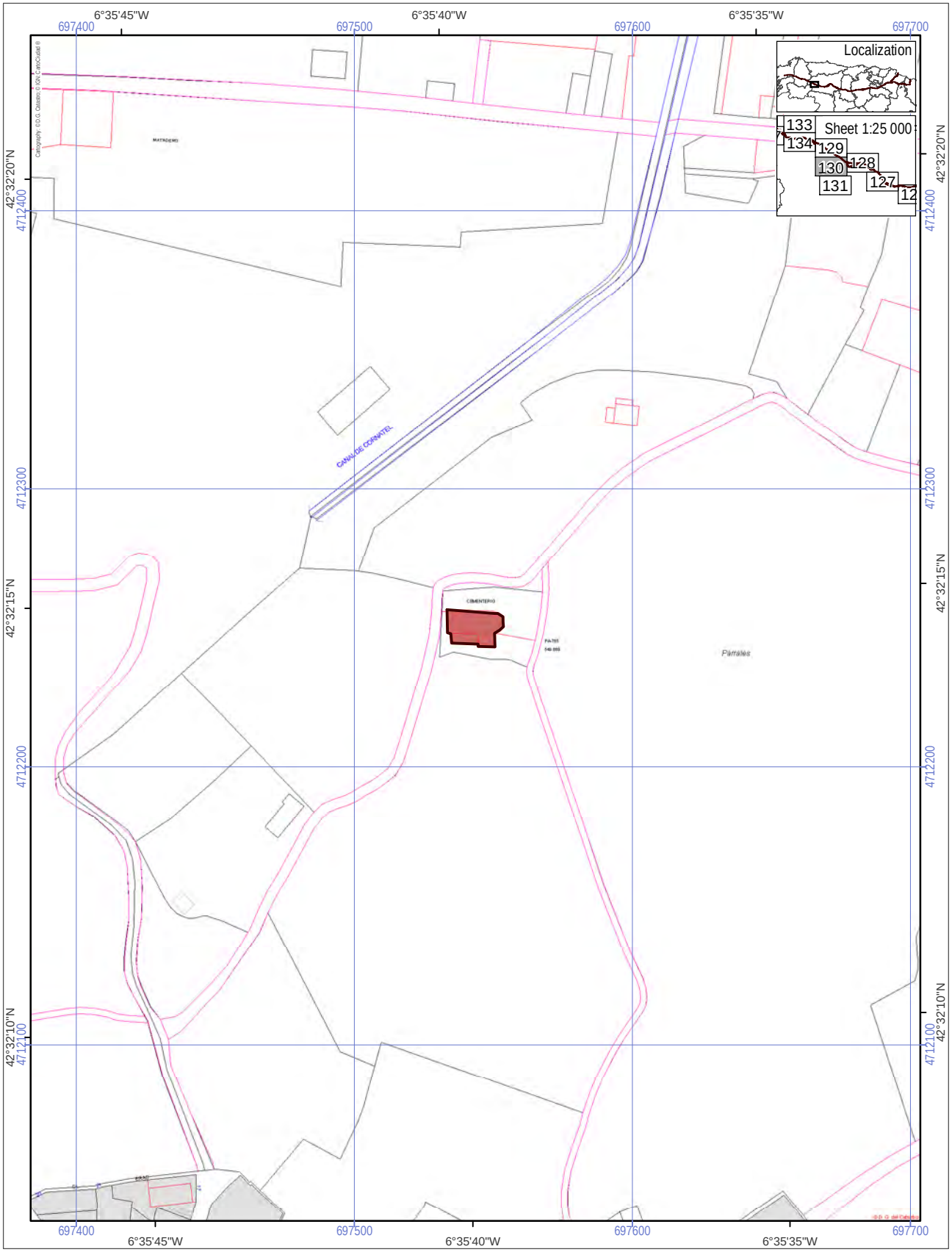

World Heritage Property
Route of Santiago de Compostela
Associated structures (0.0220 ha)
Buffer zone of the World Heritage Property

Scale 1:2 000
0 50 100 m
ETRS 1989, UTM Zone 29

N

ROUTE OF SANTIAGO DE COMPOSTELA. WORLD HERITAGE

Church of Santa María de Vizbayo [1808]

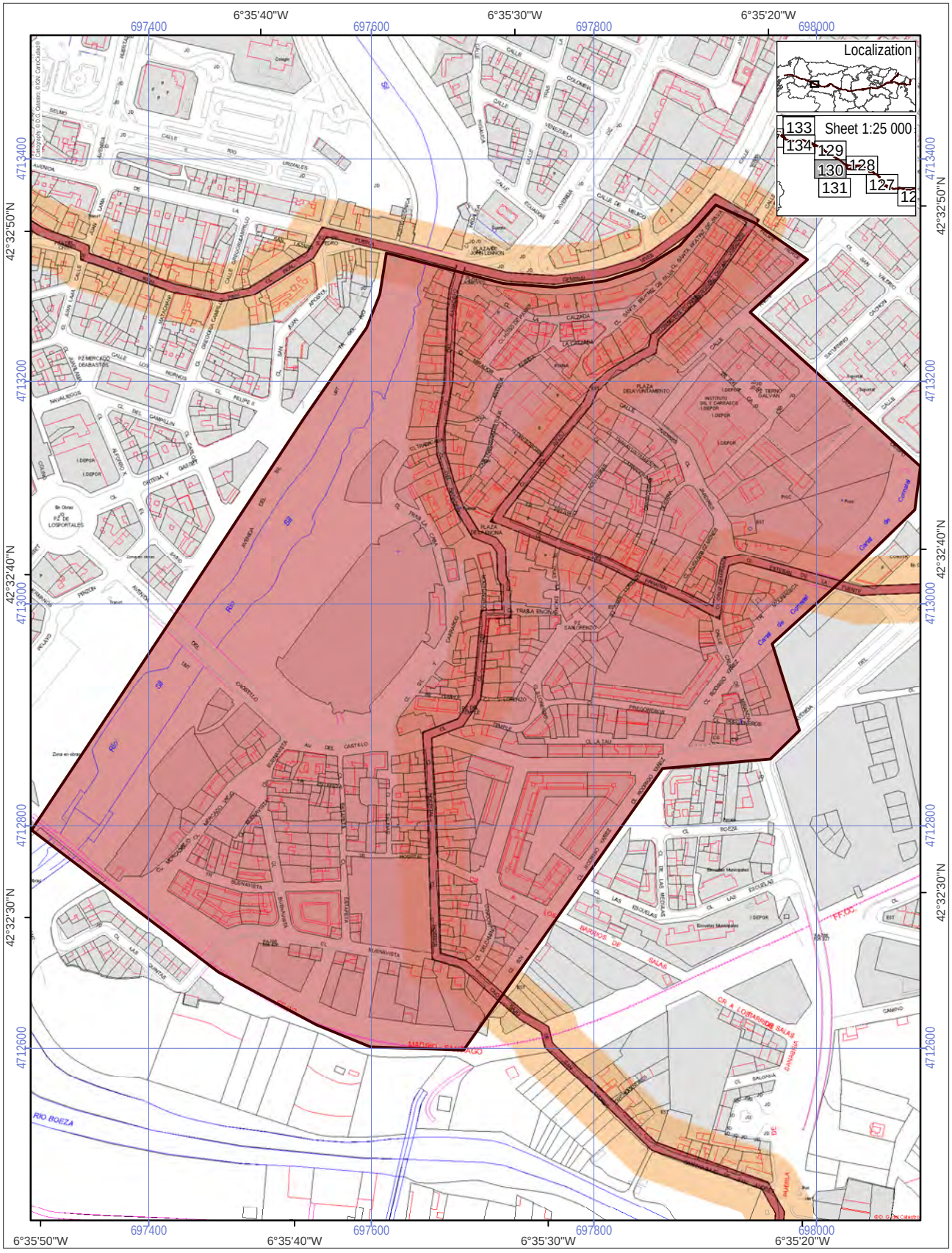

World Heritage Property
Route of Santiago de Compostela
Associated structures (33.5620 ha)
Buffer zone of the World Heritage Property

Scale 1:5 000
0 100 200 m
ETRS 1989, UTM Zone 29

N

ROUTE OF SANTIAGO DE COMPOSTELA. WORLD HERITAGE

Ponferrada [1809]

World Heritage Property
Route of Santiago de Compostela
Associated structures (0.0540 ha)
Buffer zone of the World Heritage Property

Scale 1:2 000

0 50 100 m

N

ETRS 1989, UTM Zone 29

ROUTE OF SANTIAGO DE COMPOSTELA. WORLD HERITAGE

Boeza bridge [1810]

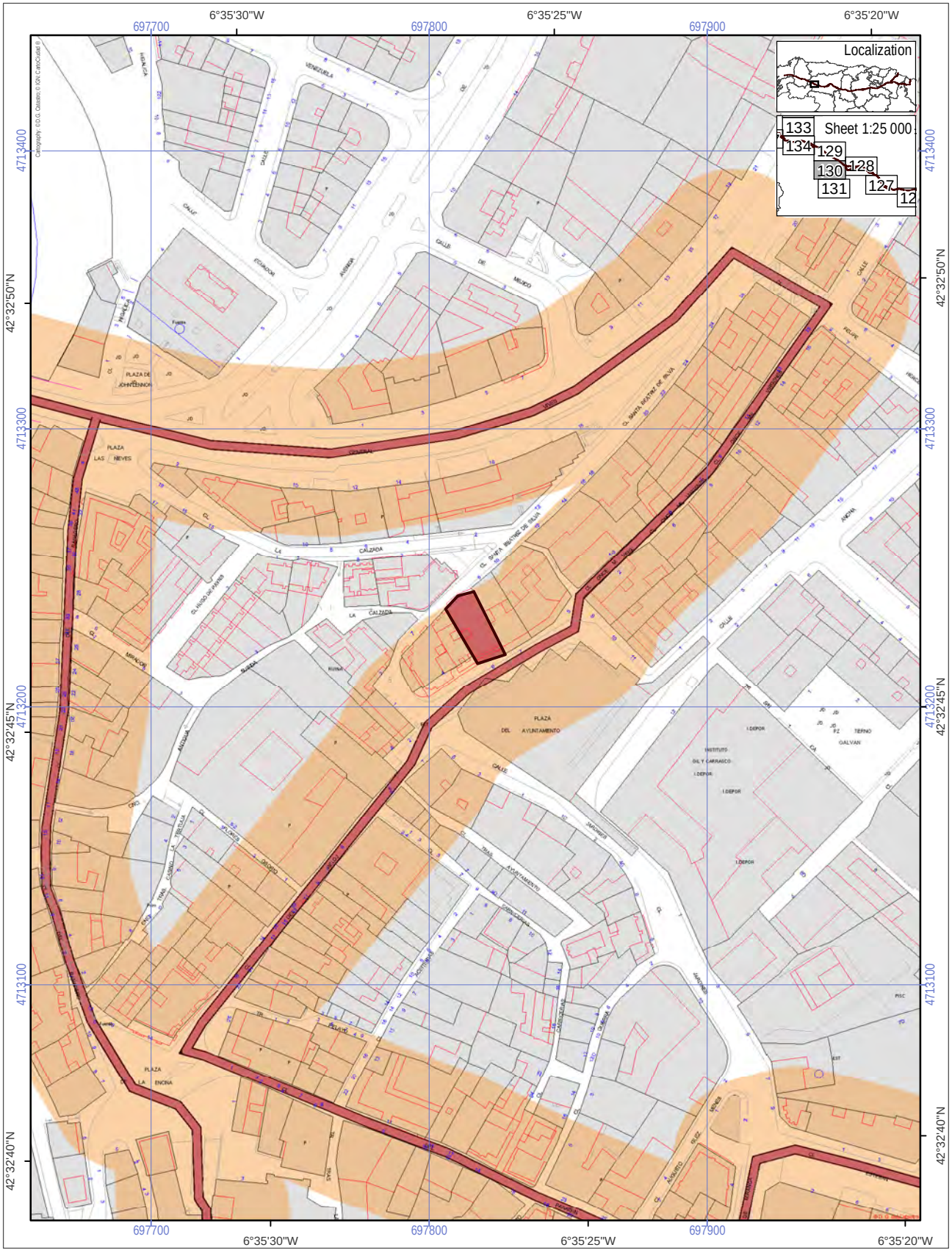

World Heritage Property
Route of Santiago de Compostela
Associated structures (0.0280 ha)
Buffer zone of the World Heritage Property

Scale 1:2 000
0 50 100 m
ETRS 1989, UTM Zone 29

N

ROUTE OF SANTIAGO DE COMPOSTELA. WORLD HERITAGE

Mayor street emblazoned house [1811]

World Heritage Property
Route of Santiago de Compostela
Associated structures (0.0490 ha)
Buffer zone of the World Heritage Property

Scale 1:2 000
0 50 100 m
ETRS 1989, UTM Zone 29

N

ROUTE OF SANTIAGO DE COMPOSTELA. WORLD HERITAGE

Church of San Andrés [1812]

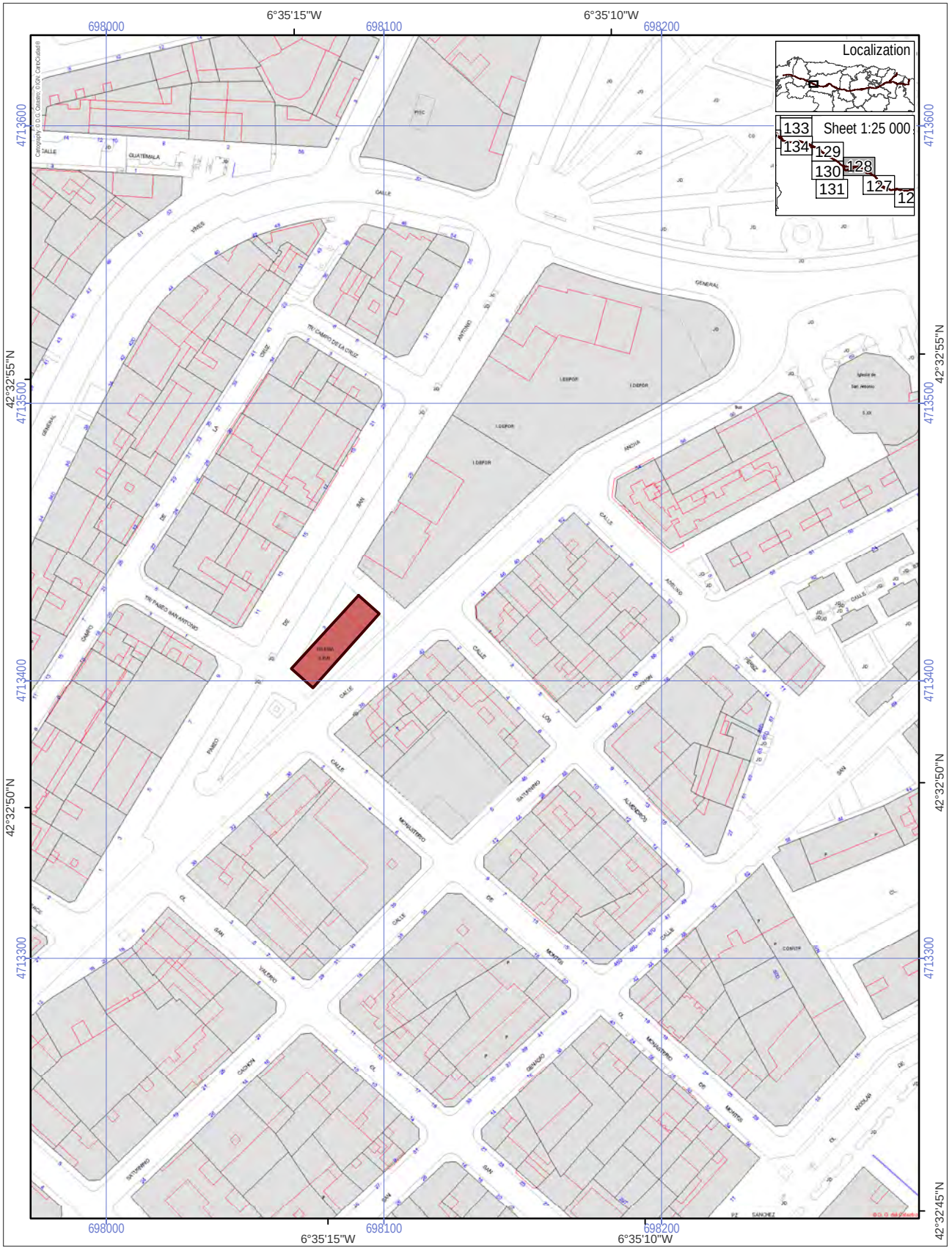

World Heritage Property
Route of Santiago de Compostela
Associated structures (0.0370 ha)
Buffer zone of the World Heritage Property

Scale 1:2 000

0 50 100 m

ETRS 1989, UTM Zone 29

N

ROUTE OF SANTIAGO DE COMPOSTELA. WORLD HERITAGE

Church of San Antonio [1813]

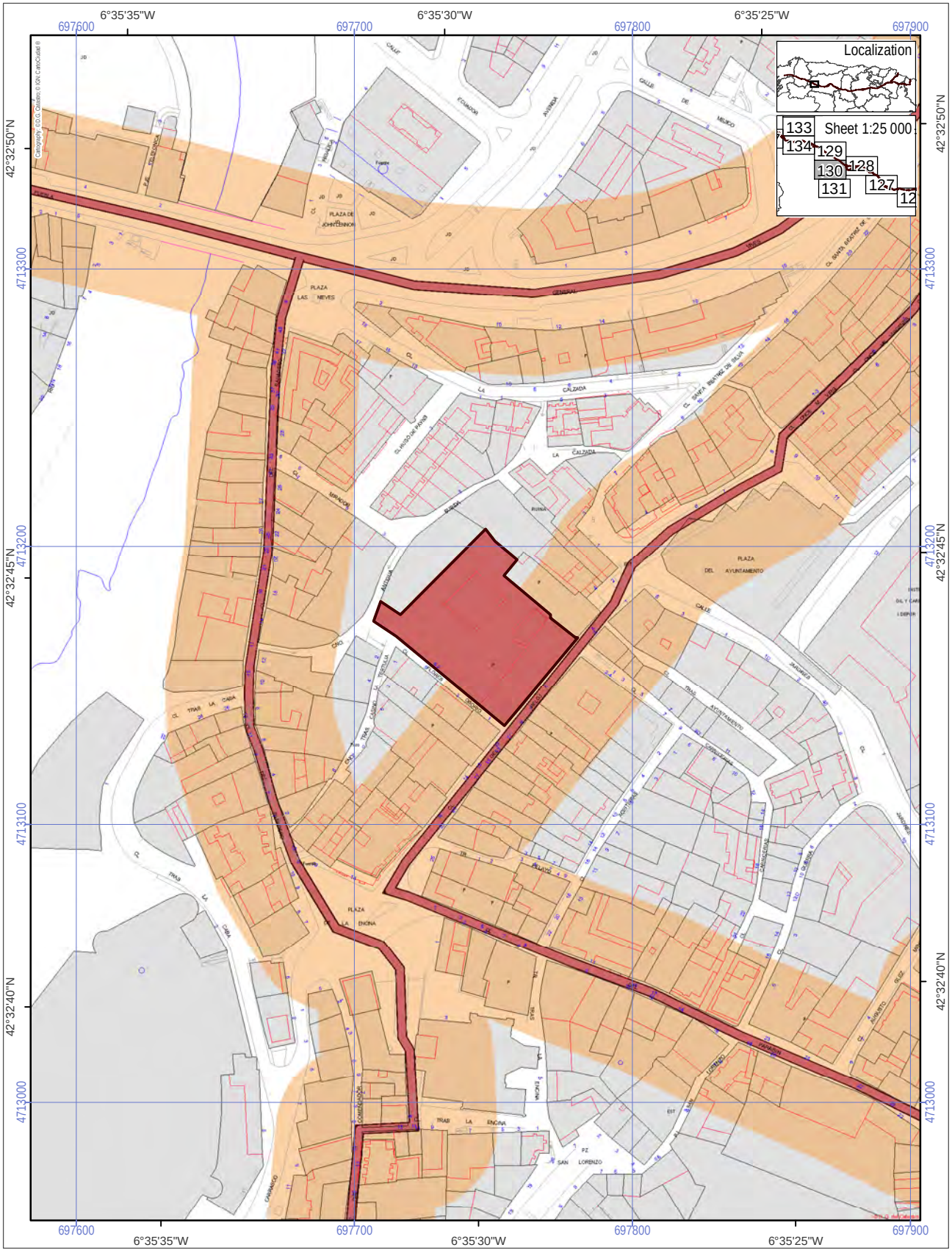

World Heritage Property
Route of Santiago de Compostela
Associated structures (0.2370 ha)
Buffer zone of the World Heritage Property

Scale 1:2 000

0 50 100 m

ETRS 1989, UTM Zone 29

N

ROUTE OF SANTIAGO DE COMPOSTELA. WORLD HERITAGE

Convent of Conceptionist Order [1814]

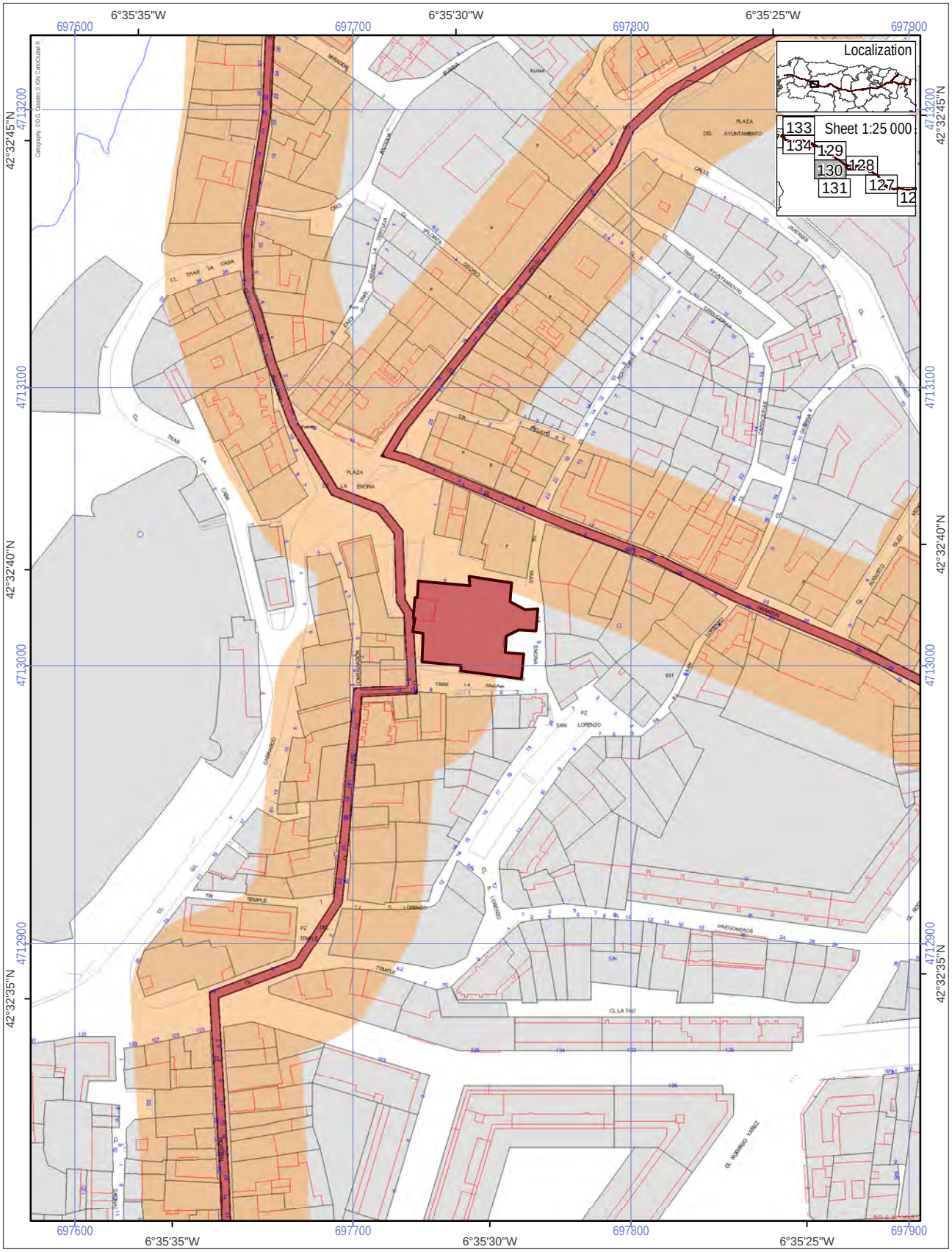

World Heritage Property
Route of Santiago de Compostela
Associated structures (0.1160 ha)
Buffer zone of the World Heritage Property

Scale 1:2 000
0 50 100 m
ETRS 1989, UTM Zone 29

N

ROUTE OF SANTIAGO DE COMPOSTELA. WORLD HERITAGE

Sanctuary of Virgin de la Encina [1815]

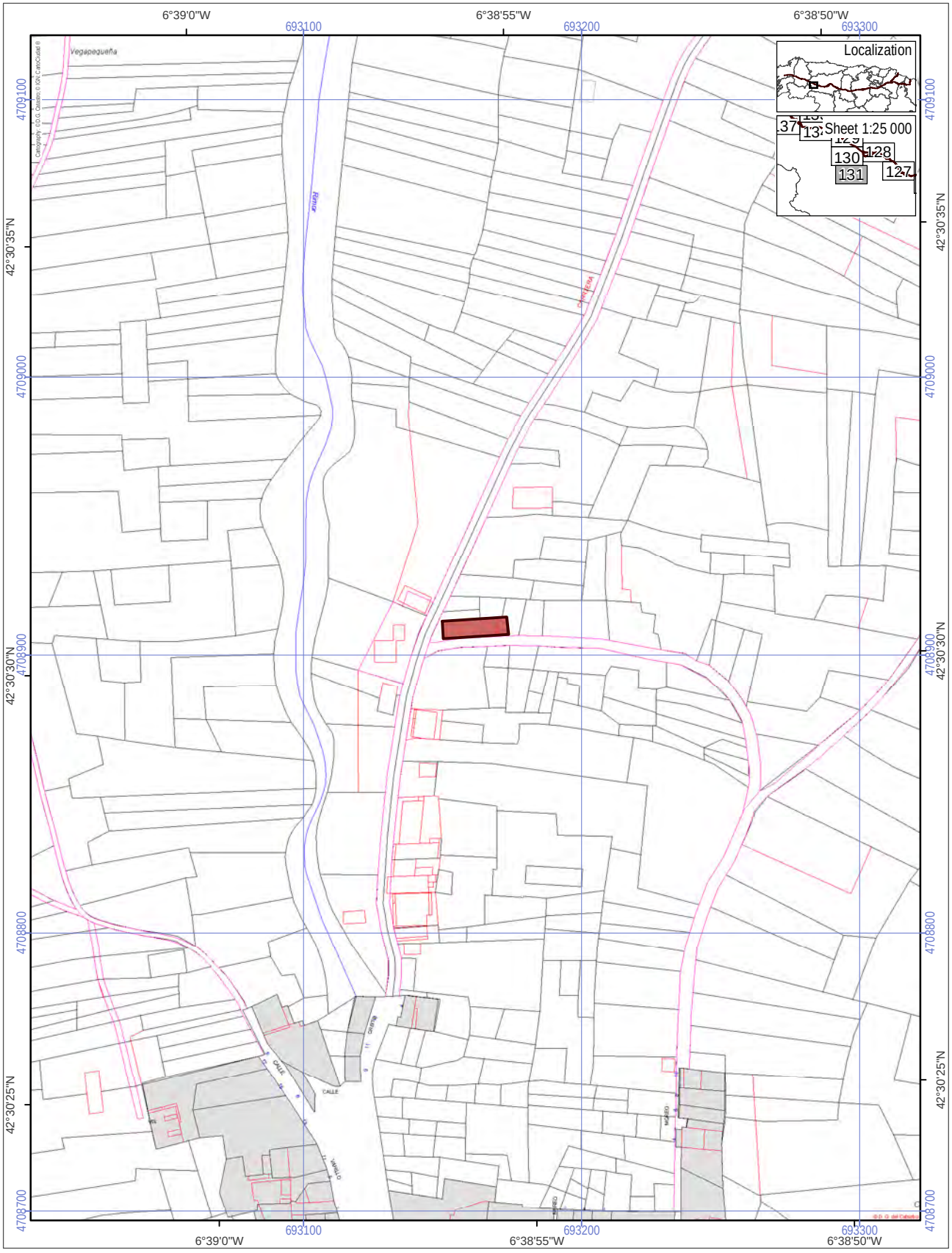

World Heritage Property
Route of Santiago de Compostela
Associated structures (0.0140 ha)
Buffer zone of the World Heritage Property

Scale 1:2 000
0 50 100 m
ETRS 1989, UTM Zone 29

N

ROUTE OF SANTIAGO DE COMPOSTELA. WORLD HERITAGE

Hermitage of the Christ [1816]

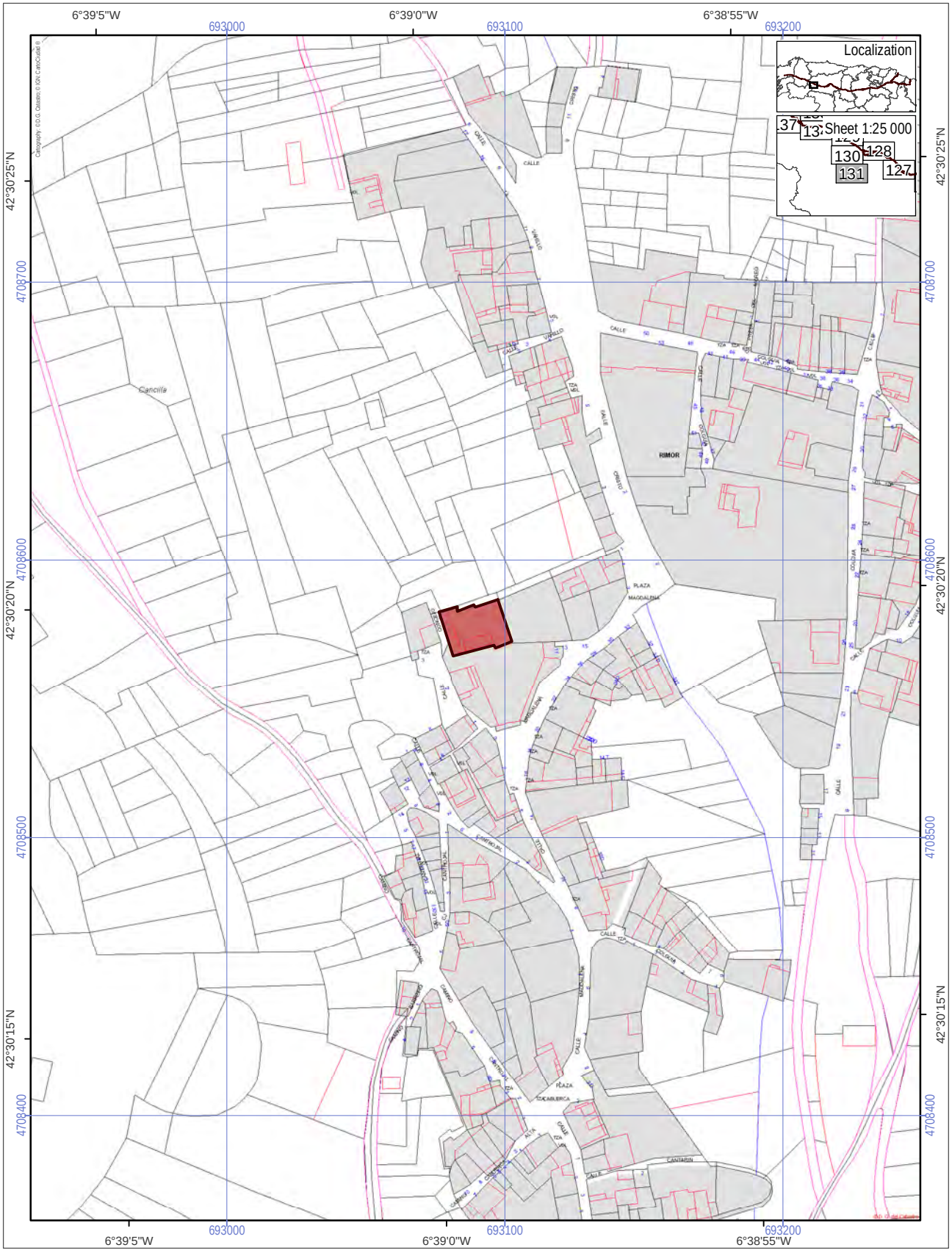

World Heritage Property
Route of Santiago de Compostela
Associated structures (0.0350 ha)
Buffer zone of the World Heritage Property

Scale 1:2 000
0 50 100 m
ETRS 1989, UTM Zone 29

N

ROUTE OF SANTIAGO DE COMPOSTELA. WORLD HERITAGE

Parish Church of San Jorge (St. George) [1817]

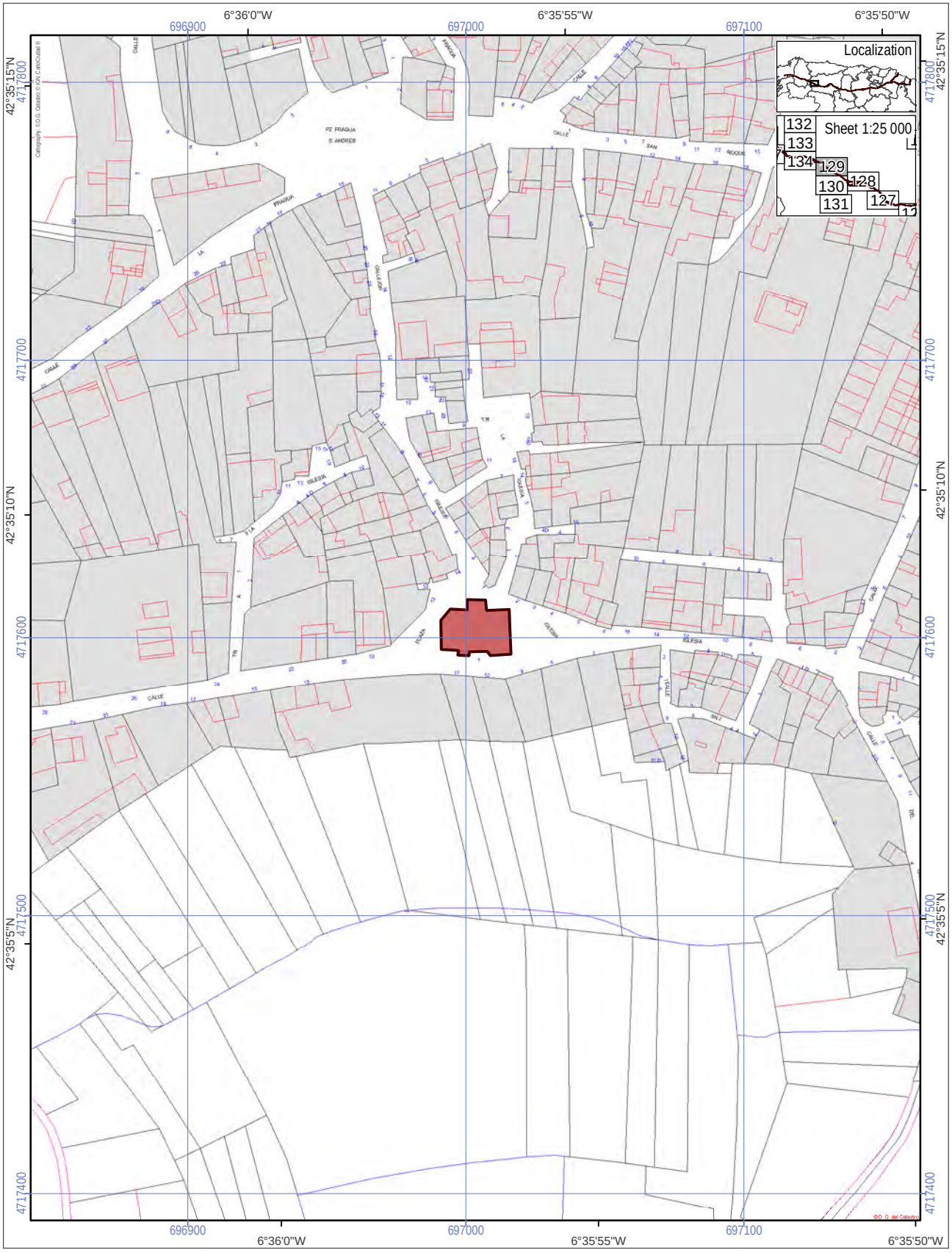

World Heritage Property
Route of Santiago de Compostela
Associated structures (0.0400 ha)
Buffer zone of the World Heritage Property

Scale 1:2 000

0 50 100 m

N

ETRS 1989, UTM Zone 29

ROUTE OF SANTIAGO DE COMPOSTELA. WORLD HERITAGE

Church of San Andrés [1818]

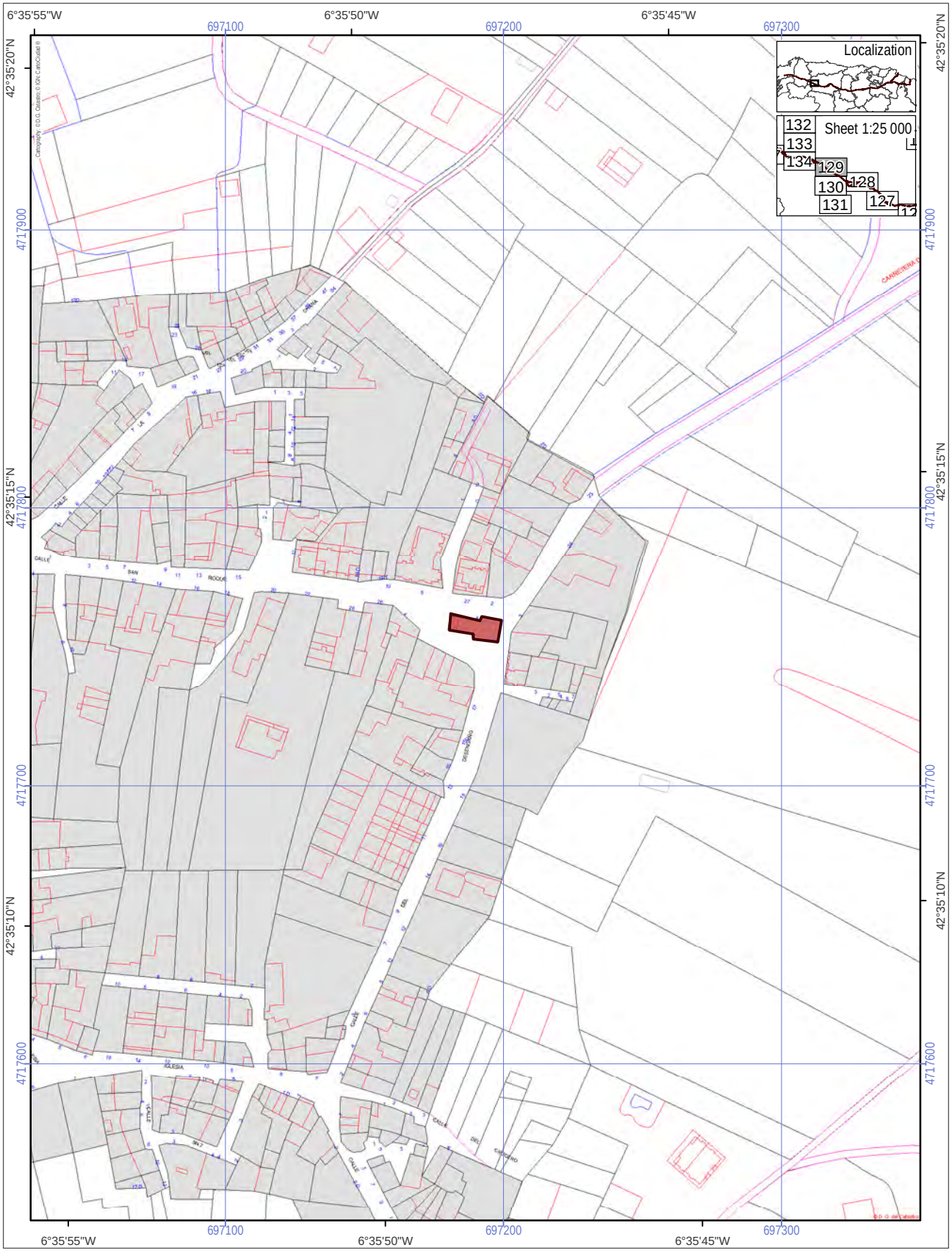

World Heritage Property
Route of Santiago de Compostela
Associated structures (0.0120 ha)
Buffer zone of the World Heritage Property

Scale 1:2 000

0 50 100 m

ETRS 1989, UTM Zone 29

N

ROUTE OF SANTIAGO DE COMPOSTELA. WORLD HERITAGE

Hermitage of the Christ [1819]

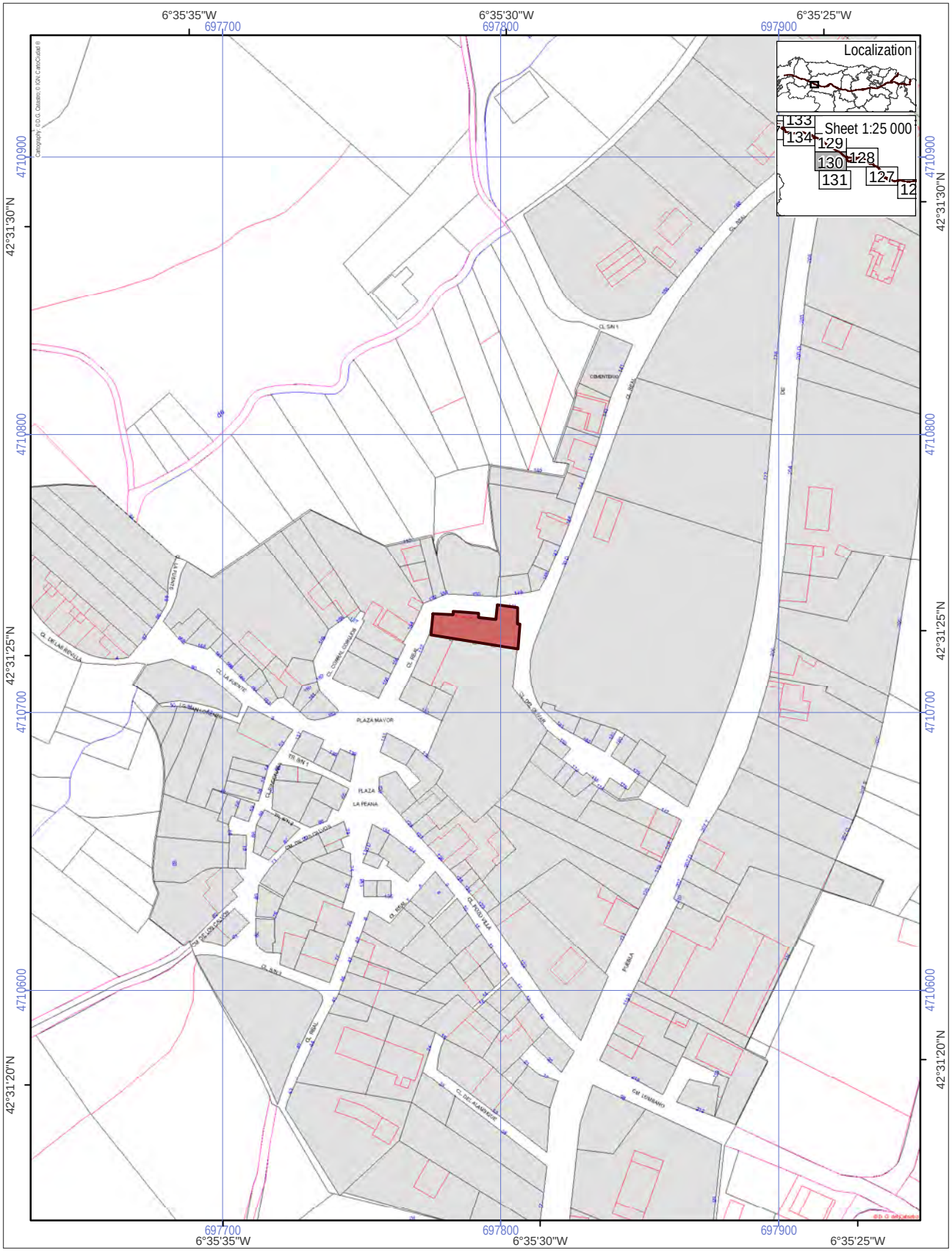

World Heritage Property
Route of Santiago de Compostela
Associated structures (0.0330 ha)
Buffer zone of the World Heritage Property

Scale 1:2 000
0 50 100 m
ETRS 1989, UTM Zone 29

N

ROUTE OF SANTIAGO DE COMPOSTELA. WORLD HERITAGE

Parish Church of San Lorenzo [1820]

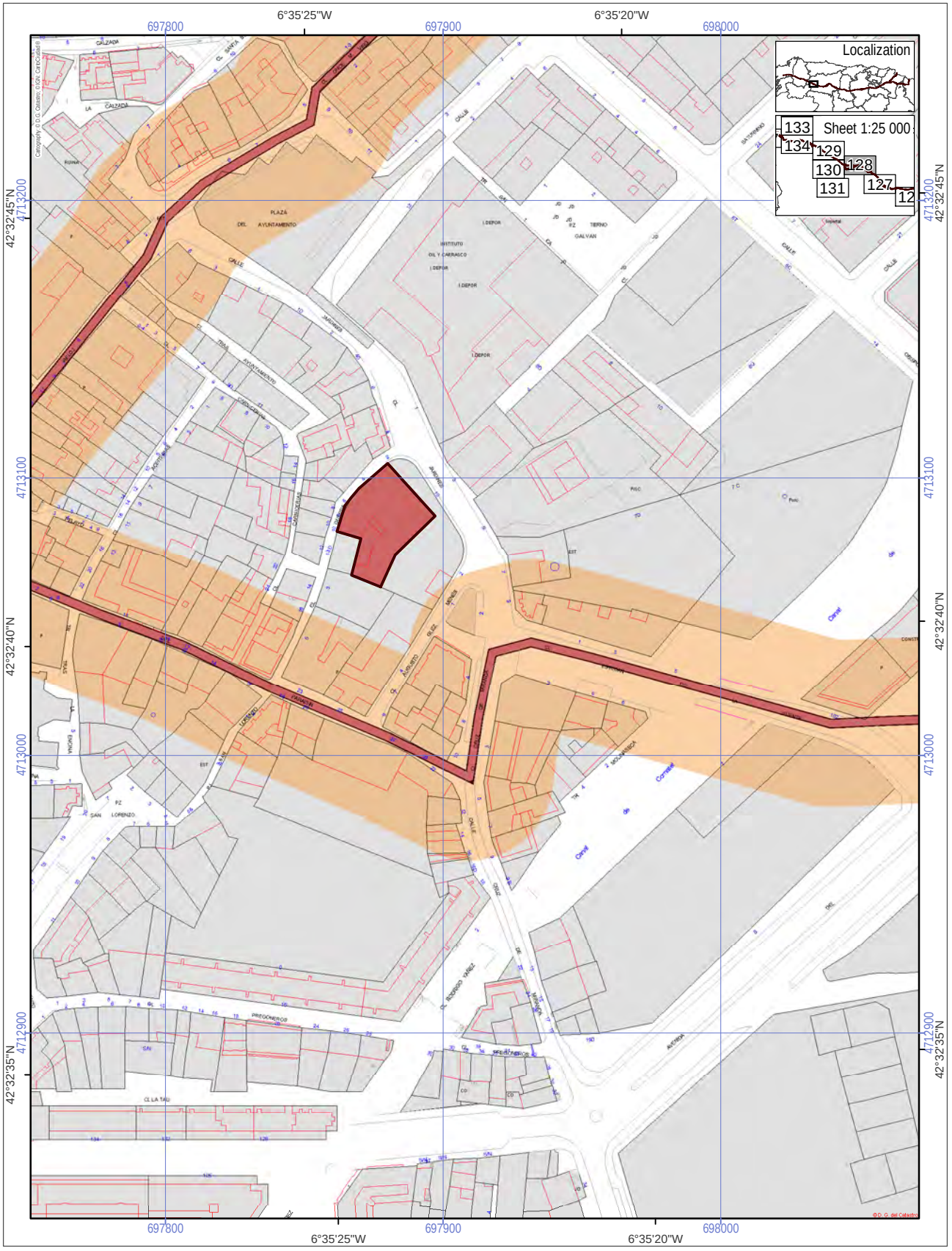

World Heritage Property
Route of Santiago de Compostela
Associated structures (0.0800 ha)
Buffer zone of the World Heritage Property

Scale 1:2 000
0 50 100 m
ETRS 1989, UTM Zone 29

N

ROUTE OF SANTIAGO DE COMPOSTELA. WORLD HERITAGE

Emblazoned house [1821]

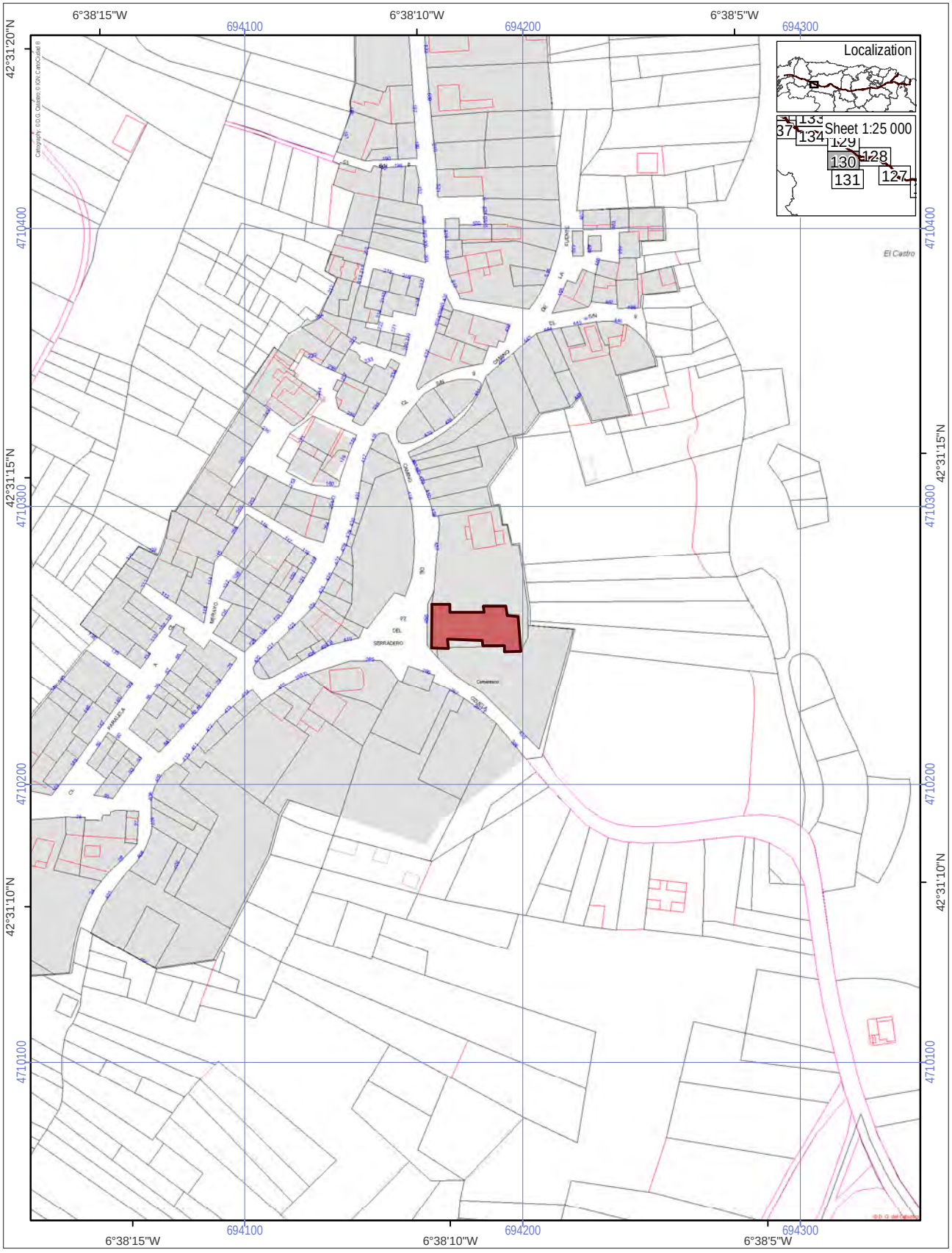

World Heritage Property
Route of Santiago de Compostela
Associated structures (0.0400 ha)
Buffer zone of the World Heritage Property

Scale 1:2 000
0 50 100 m
ETRS 1989, UTM Zone 29

N

ROUTE OF SANTIAGO DE COMPOSTELA. WORLD HERITAGE

Parish Church of El Salvador [1822]

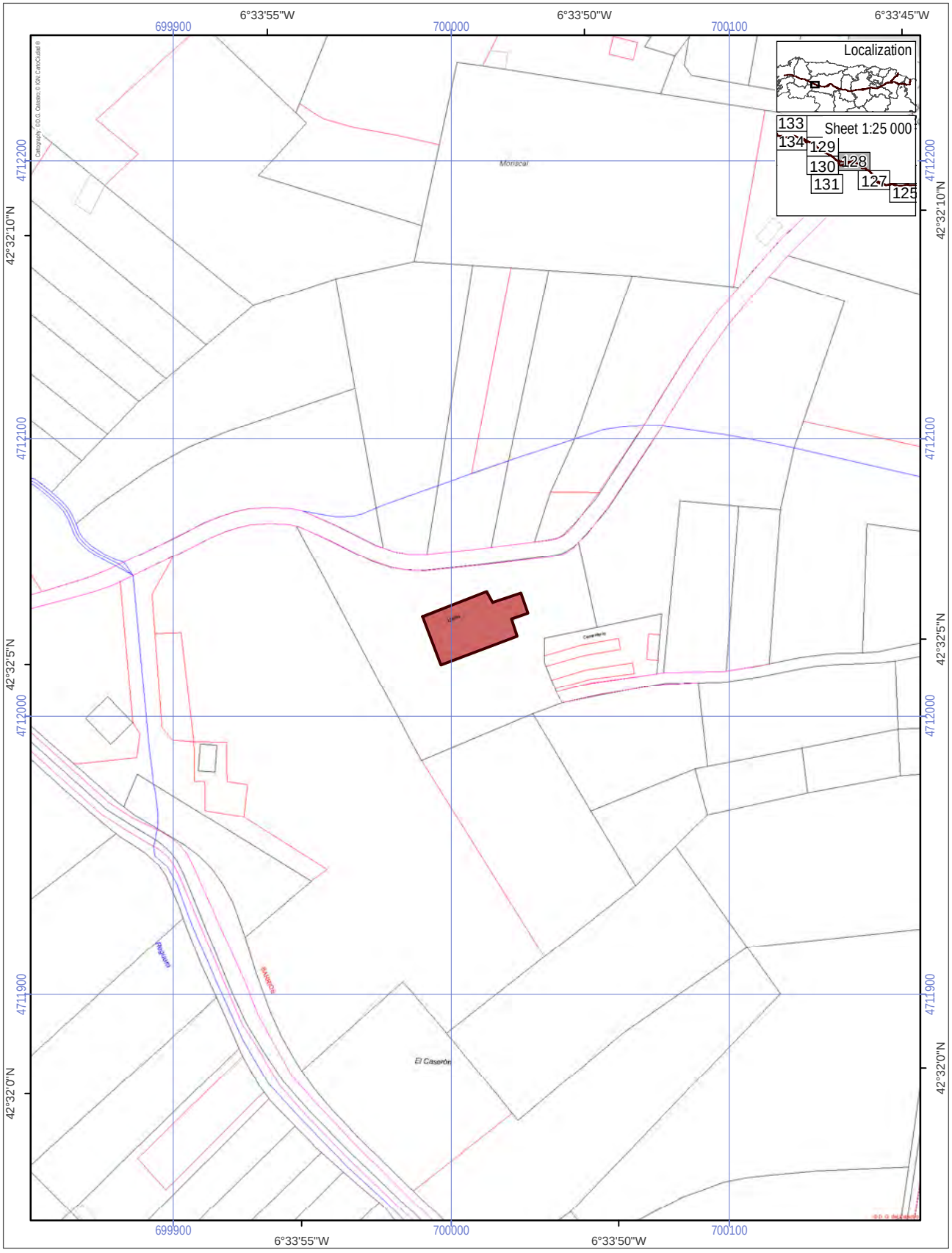

World Heritage Property
Route of Santiago de Compostela
Associated structures (0.0590 ha)
Buffer zone of the World Heritage Property

Scale 1:2 000
0 50 100 m
ETRS 1989, UTM Zone 29

N

ROUTE OF SANTIAGO DE COMPOSTELA. WORLD HERITAGE

Parish Church of Santa María [1823]

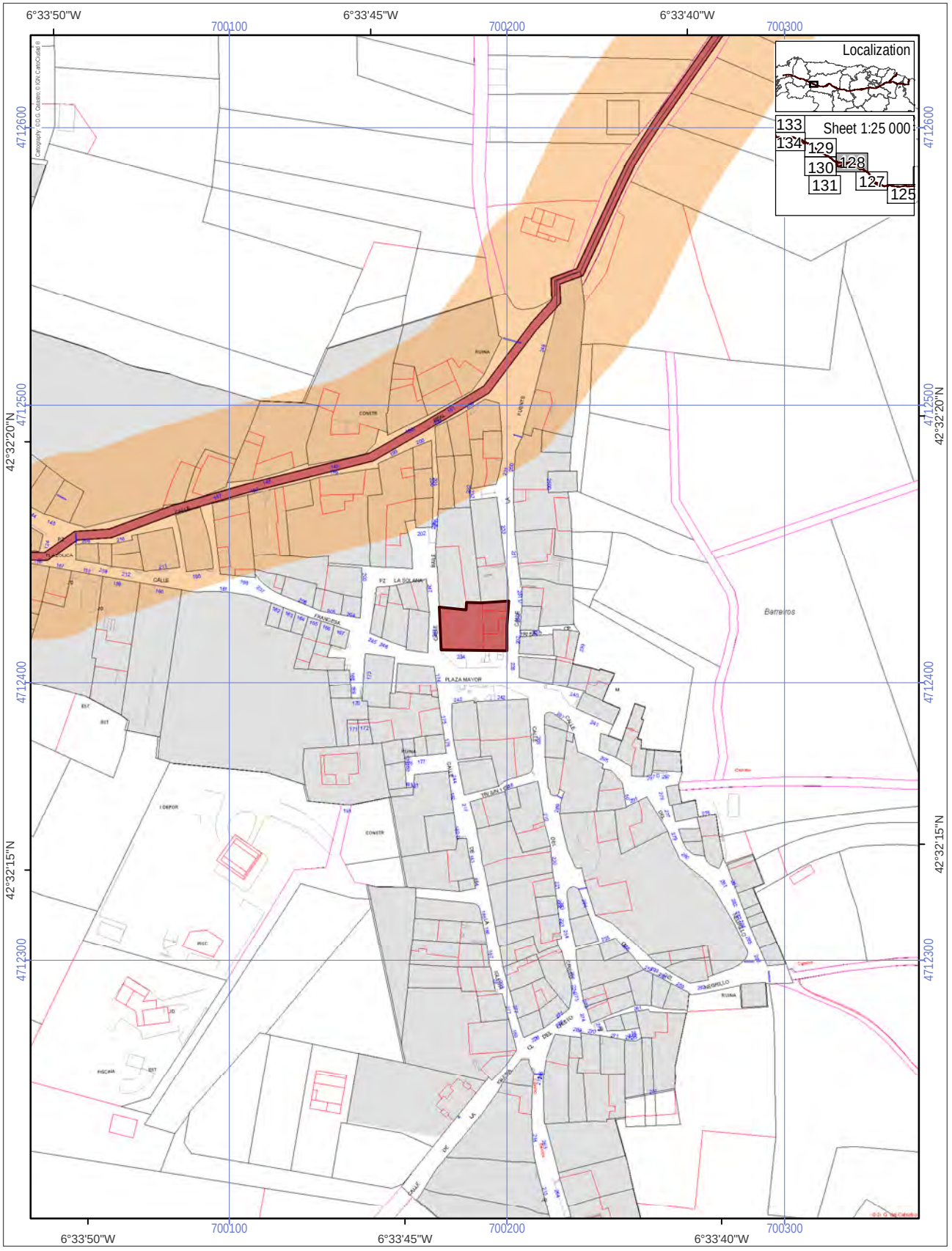

World Heritage Property
Route of Santiago de Compostela
Associated structures (0.0400 ha)
Buffer zone of the World Heritage Property

Scale 1:2 000
0 50 100 m
ETRS 1989, UTM Zone 29

N

ROUTE OF SANTIAGO DE COMPOSTELA. WORLD HERITAGE

Manor house [1824]

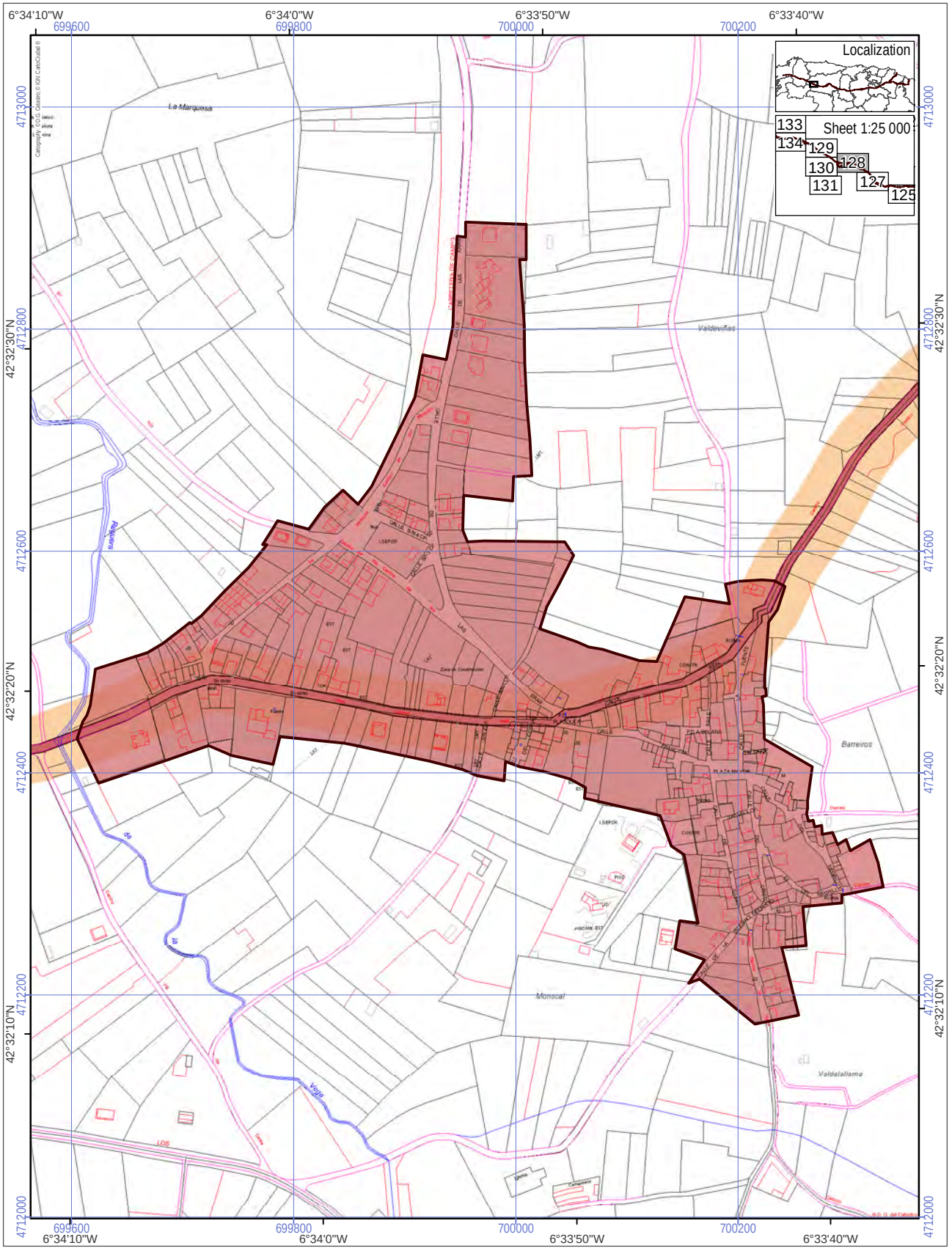

World Heritage Property
Route of Santiago de Compostela
Associated structures (16.0140 ha)
Buffer zone of the World Heritage Property

Scale 1:5 000

0 100 200 m

ETRS 1989, UTM Zone 29

N

ROUTE OF SANTIAGO DE COMPOSTELA. WORLD HERITAGE

Campo [1825]

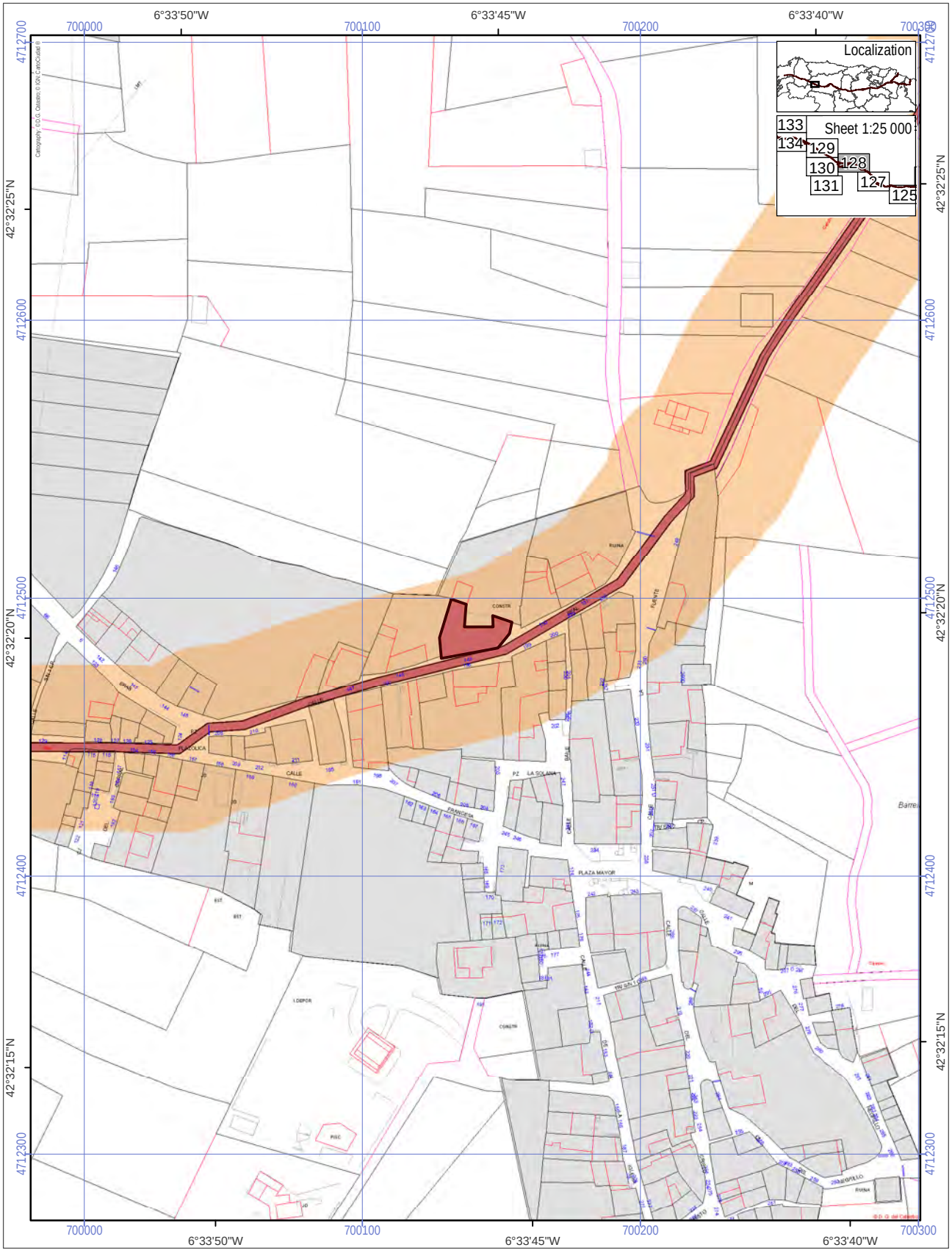

World Heritage Property
Route of Santiago de Compostela
Associated structures (0.0300 ha)
Buffer zone of the World Heritage Property

Scale 1:2 000

0 50 100 m

ETRS 1989, UTM Zone 29

N

ROUTE OF SANTIAGO DE COMPOSTELA. WORLD HERITAGE

Rambling house [1826]

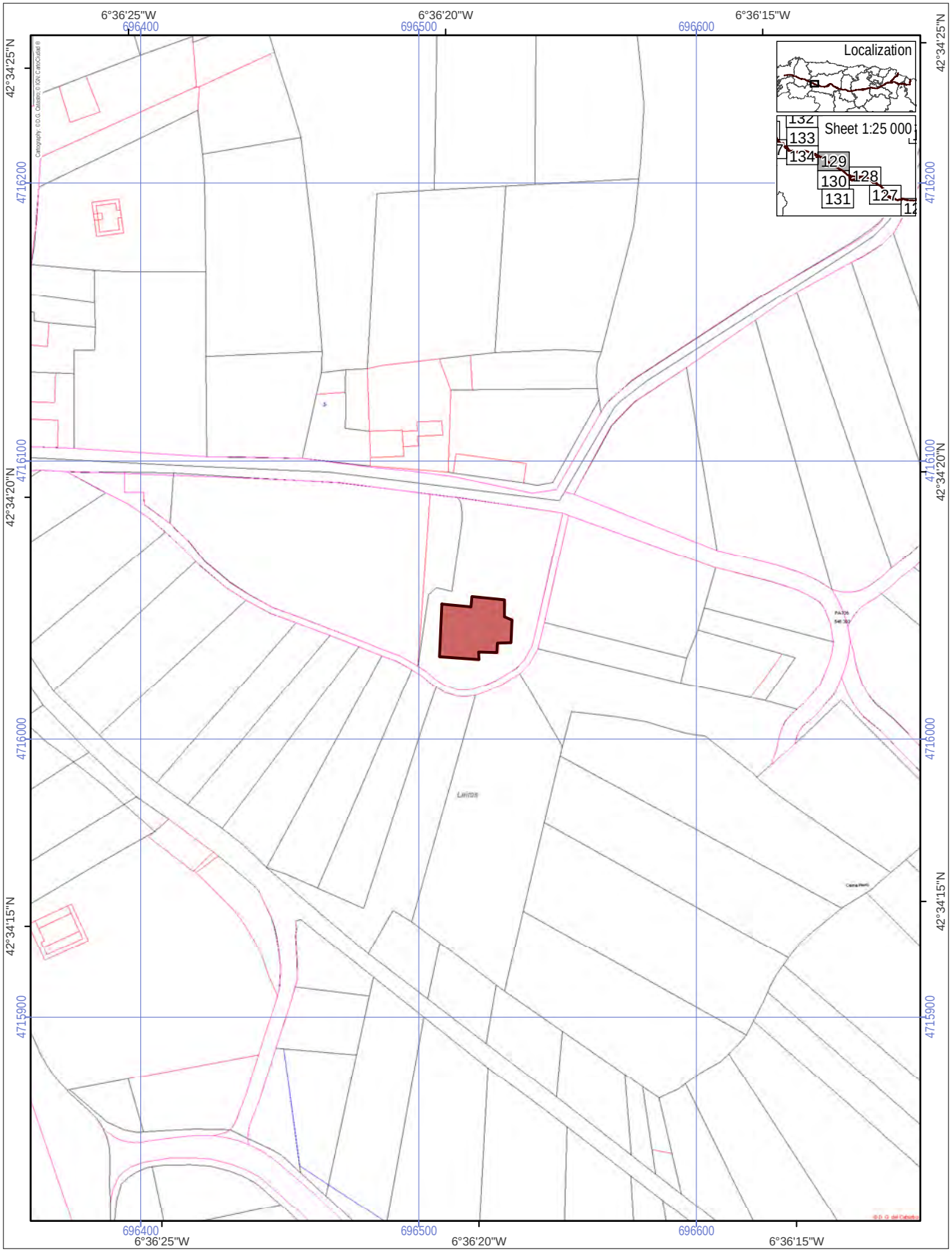

World Heritage Property
Route of Santiago de Compostela
Associated structures (0.0460 ha)
Buffer zone of the World Heritage Property

Scale 1:2 000
0 50 100 m
ETRS 1989, UTM Zone 29

N

ROUTE OF SANTIAGO DE COMPOSTELA. WORLD HERITAGE

Parish Church of San Esteban [1827]

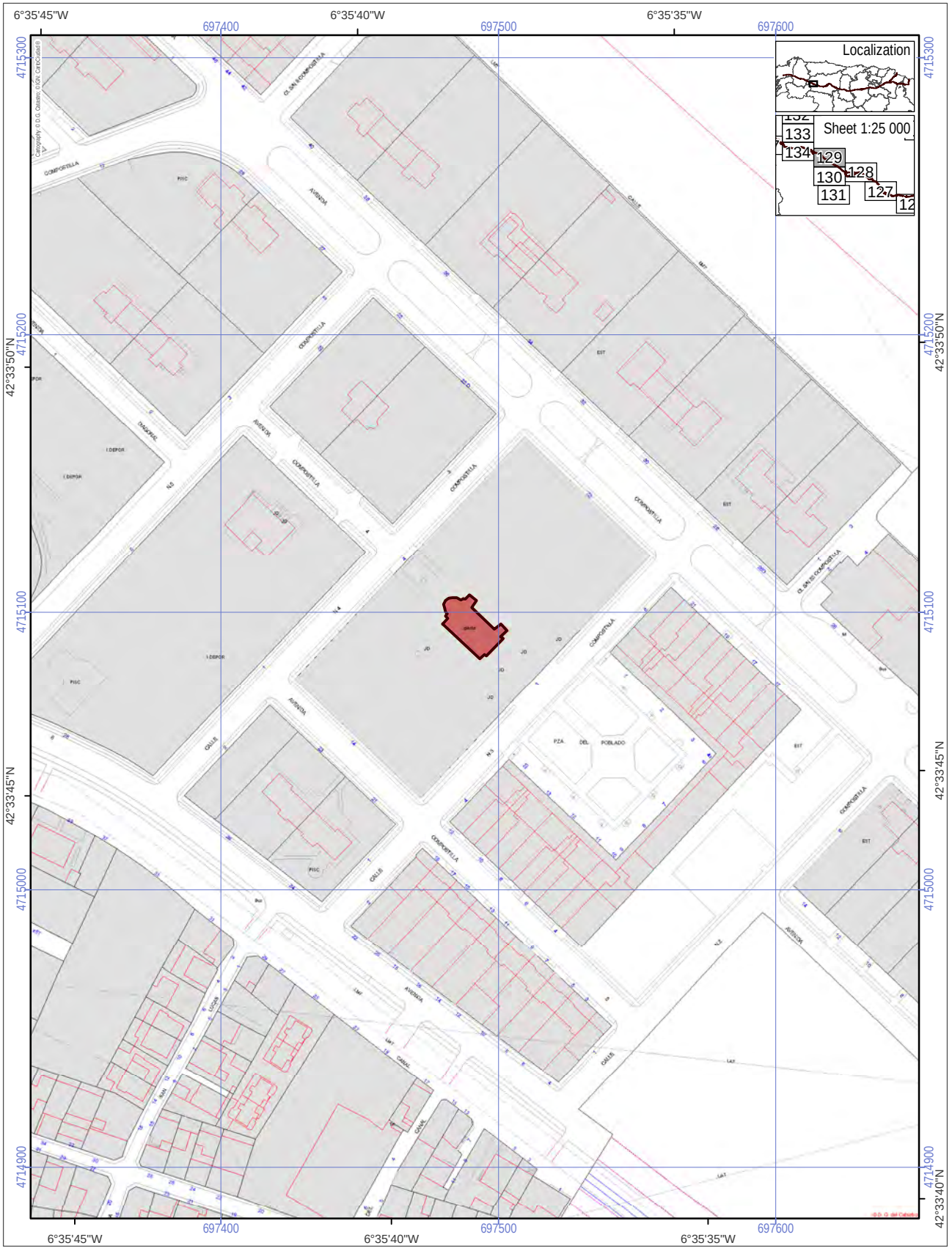

World Heritage Property
Route of Santiago de Compostela
Associated structures (0.0270 ha)
Buffer zone of the World Heritage Property

Scale 1:2 000

0 50 100 m

ETRS 1989, UTM Zone 29

N

ROUTE OF SANTIAGO DE COMPOSTELA. WORLD HERITAGE

Church of Our Lady of Refuge [1828]

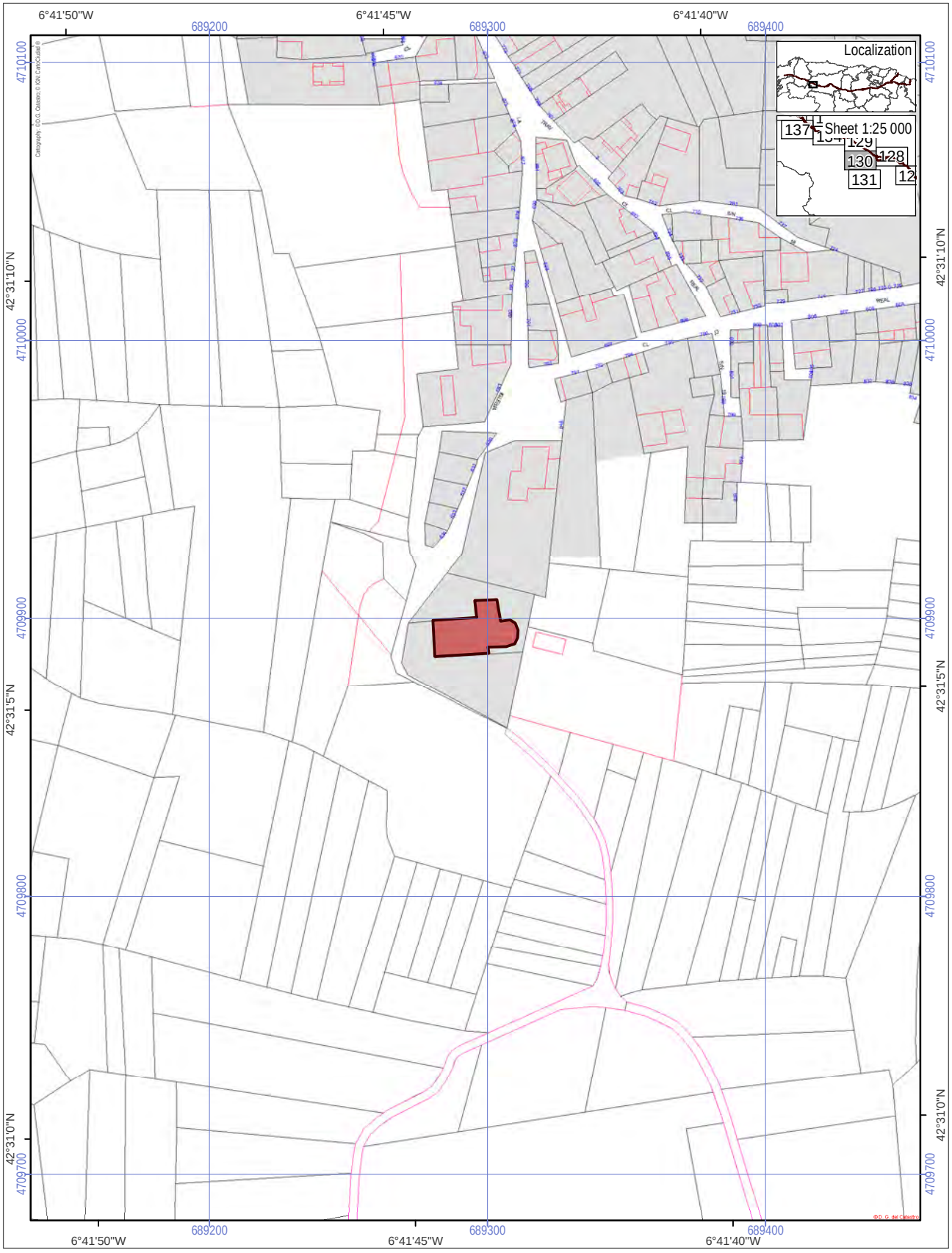

World Heritage Property
Route of Santiago de Compostela
Associated structures (0.0400 ha)
Buffer zone of the World Heritage Property

Scale 1:2 000
0 50 100 m
ETRS 1989, UTM Zone 29

N

ROUTE OF SANTIAGO DE COMPOSTELA. WORLD HERITAGE

Parish Church of San Pedro [1829]

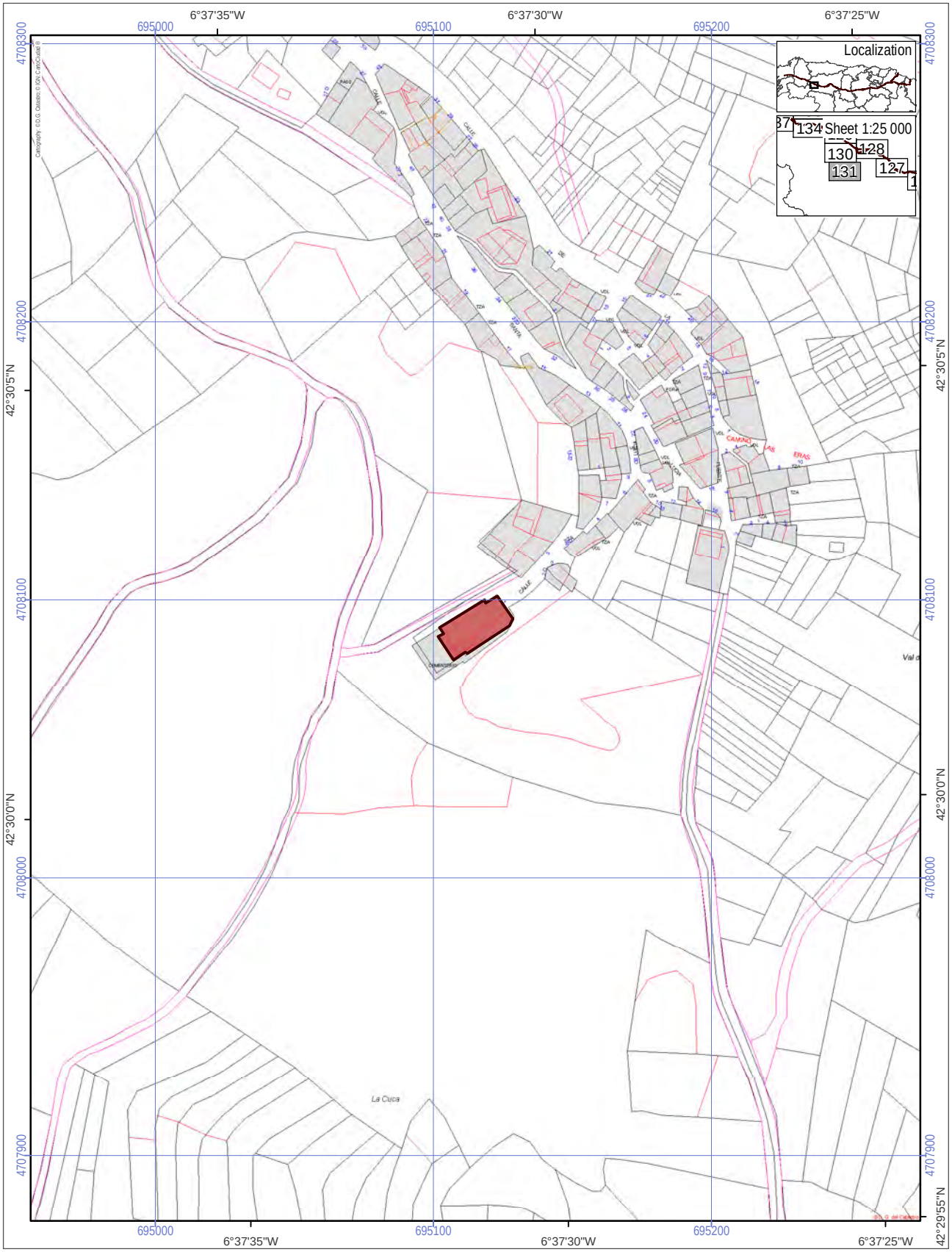

World Heritage Property
Route of Santiago de Compostela
Associated structures (0.0320 ha)
Buffer zone of the World Heritage Property

Scale 1:2 000
0 50 100 m
ETRS 1989, UTM Zone 29

N

ROUTE OF SANTIAGO DE COMPOSTELA. WORLD HERITAGE

Parish Church of San Andrés [1830]

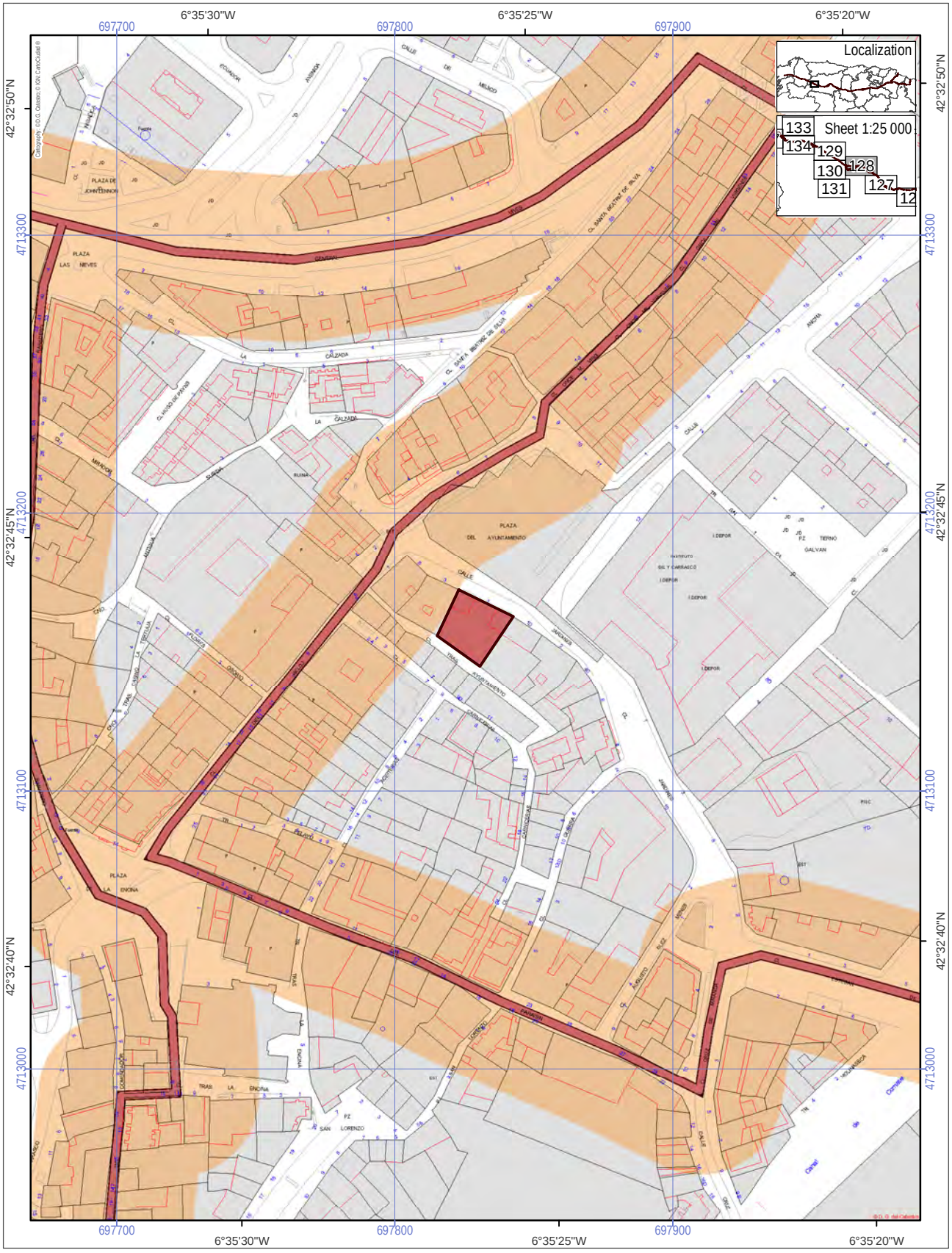

World Heritage Property
Route of Santiago de Compostela
Associated structures (0.0400 ha)
Buffer zone of the World Heritage Property

Scale 1:2 000

0 50 100 m

ETRS 1989, UTM Zone 29

N

ROUTE OF SANTIAGO DE COMPOSTELA. WORLD HERITAGE

City hall [1831]

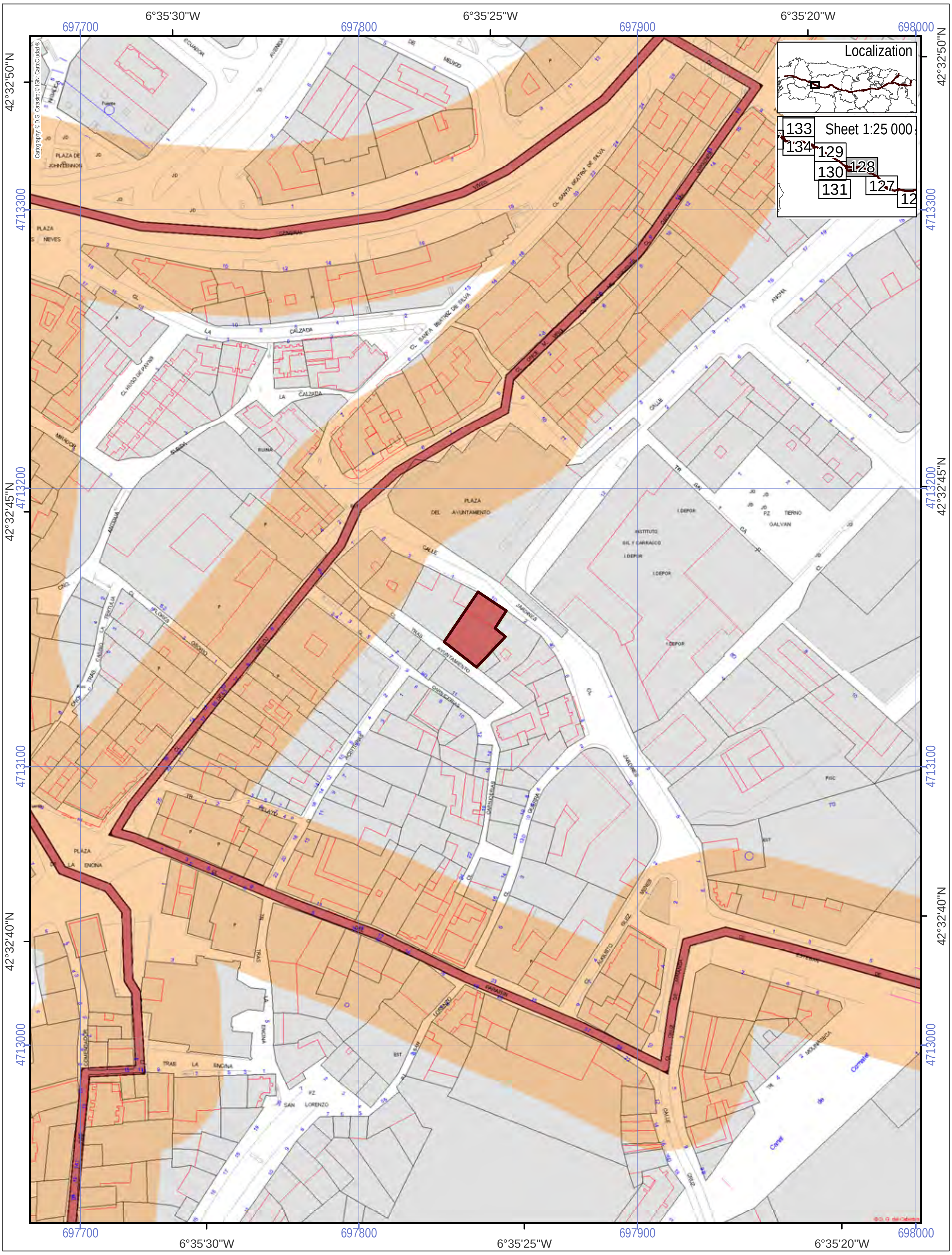

World Heritage Property

Route of Santiago de Compostela

Associated structures (0.0330 ha)

Buffer zone of the World Heritage Property

Scale 1:2 000

0 50 100 m

ETRS 1989, UTM Zone 29

N

ROUTE OF SANTIAGO DE COMPOSTELA. WORLD HERITAGE

19, De las Heras square house [1832]

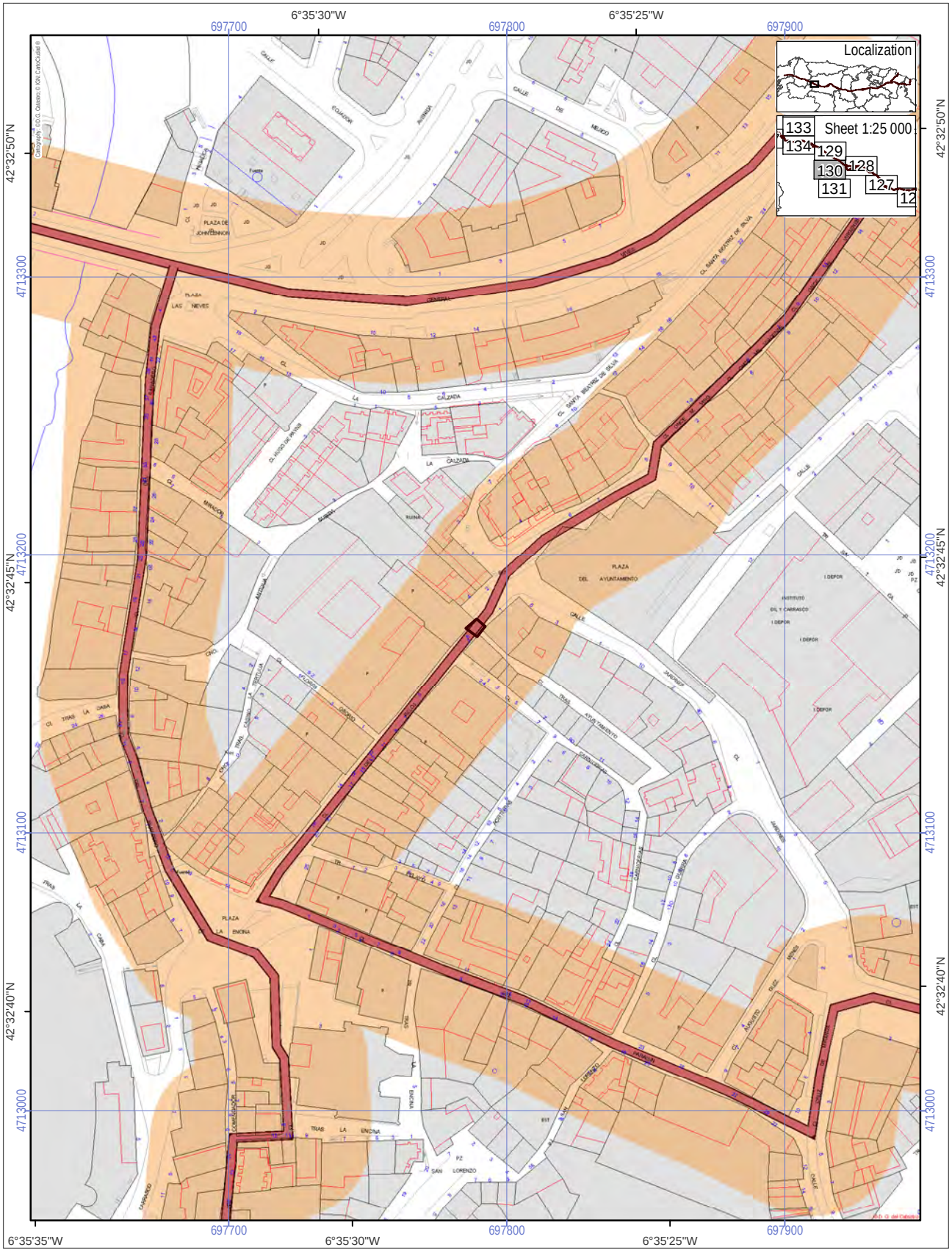

World Heritage Property
Route of Santiago de Compostela
Associated structures (0.0020 ha)
Buffer zone of the World Heritage Property

Scale 1:2 000
0 50 100 m
ETRS 1989, UTM Zone 29
N

ROUTE OF SANTIAGO DE COMPOSTELA. WORLD HERITAGE

Tower of the clock [1833]

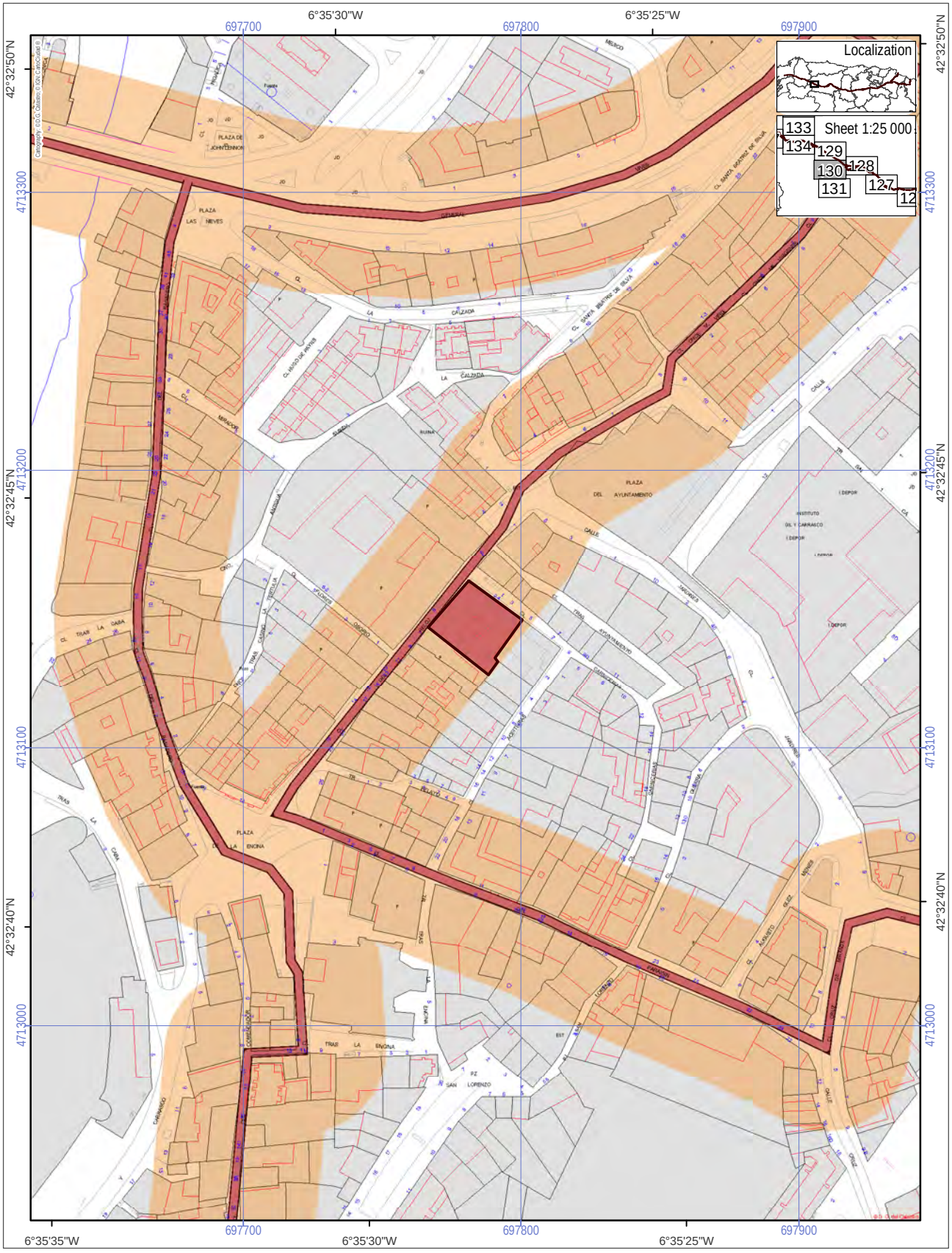

World Heritage Property
Route of Santiago de Compostela
Associated structures (0.0580 ha)
Buffer zone of the World Heritage Property

Scale 1:2 000

0 50 100 m

ETRS 1989, UTM Zone 29

N

ROUTE OF SANTIAGO DE COMPOSTELA. WORLD HERITAGE

Old prison [1834]

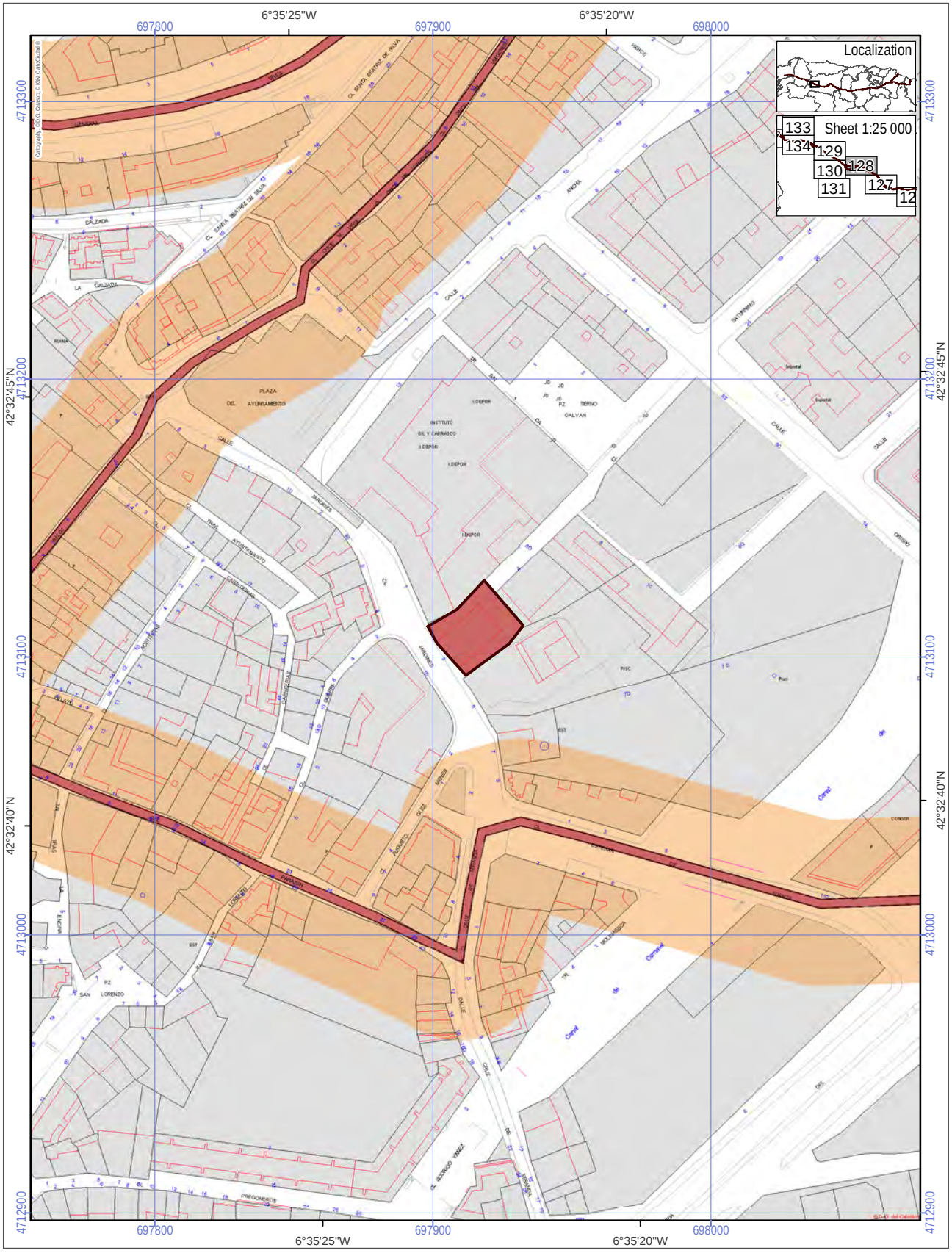

World Heritage Property
Route of Santiago de Compostela
Associated structures (0.0590 ha)
Buffer zone of the World Heritage Property

Scale 1:2 000

0 50 100 m

ETRS 1989, UTM Zone 29

N

ROUTE OF SANTIAGO DE COMPOSTELA. WORLD HERITAGE

Schools building [1835]

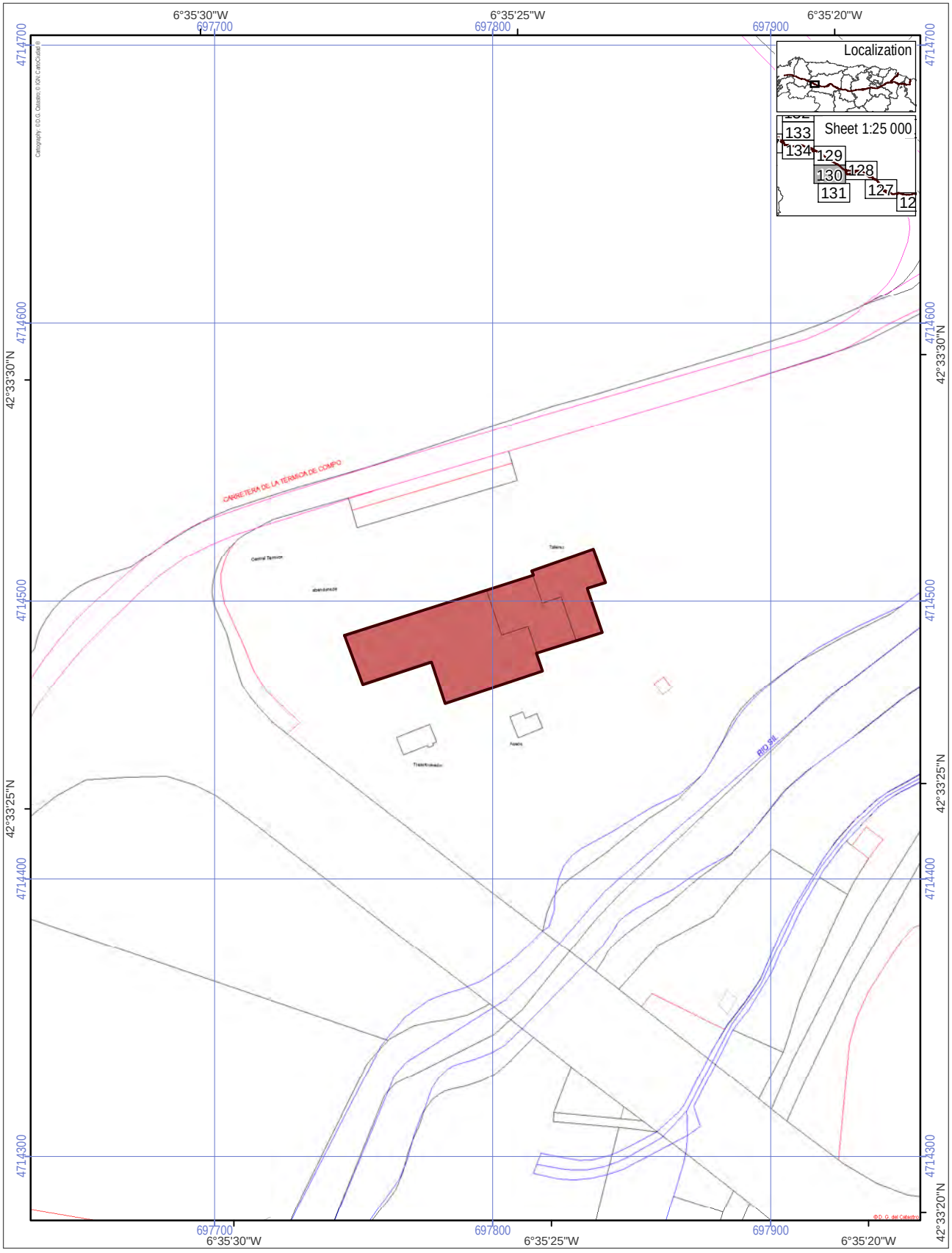

World Heritage Property
Route of Santiago de Compostela
Associated structures (0.2550 ha)
Buffer zone of the World Heritage Property

Scale 1:2 000
0 50 100 m
ETRS 1989, UTM Zone 29

N

ROUTE OF SANTIAGO DE COMPOSTELA. WORLD HERITAGE

Modernist house [1836]

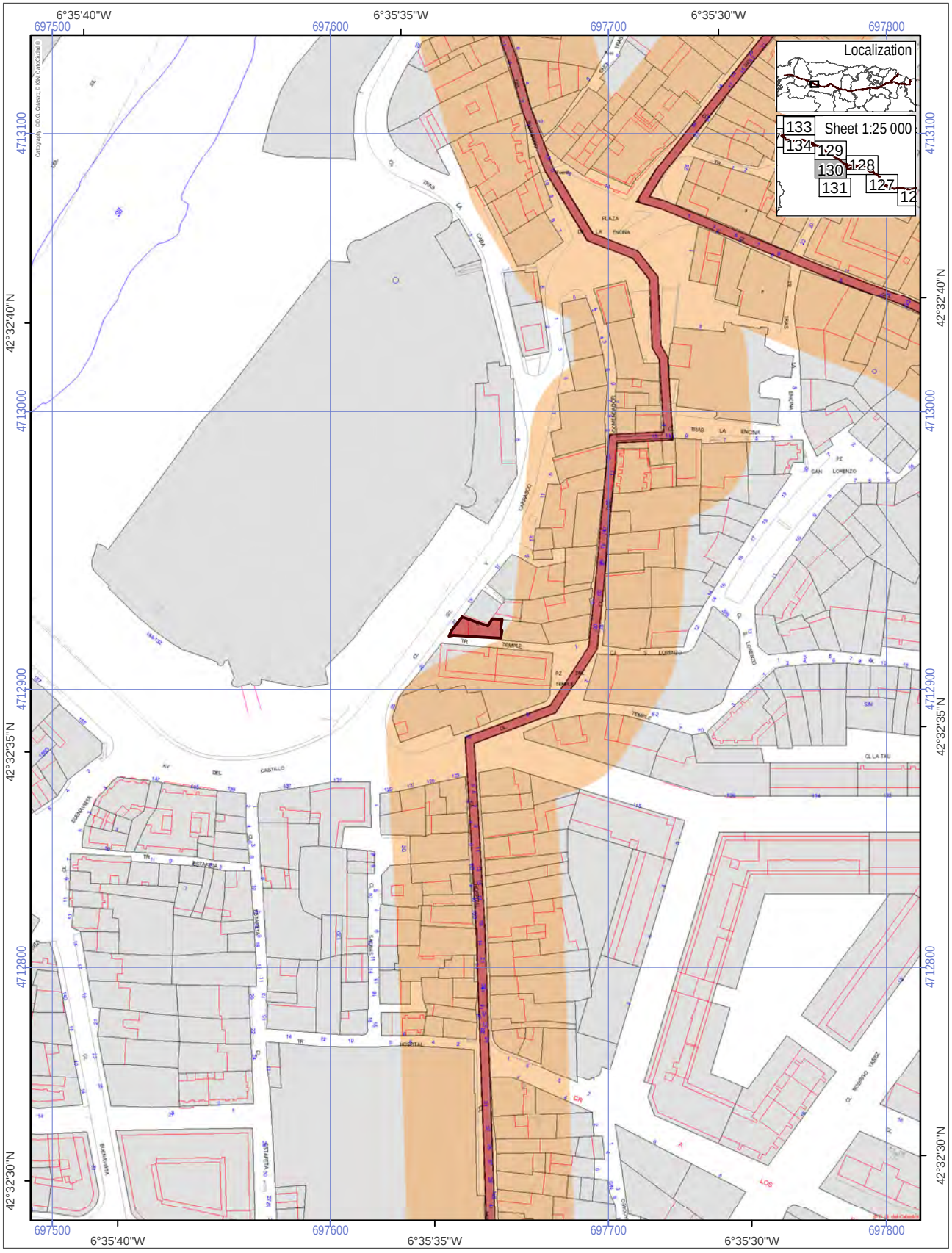

World Heritage Property
Route of Santiago de Compostela
Associated structures (0.0100 ha)
Buffer zone of the World Heritage Property

Scale 1:2 000
0 50 100 m
ETRS 1989, UTM Zone 29

N

ROUTE OF SANTIAGO DE COMPOSTELA. WORLD HERITAGE

House - Palace [1837]

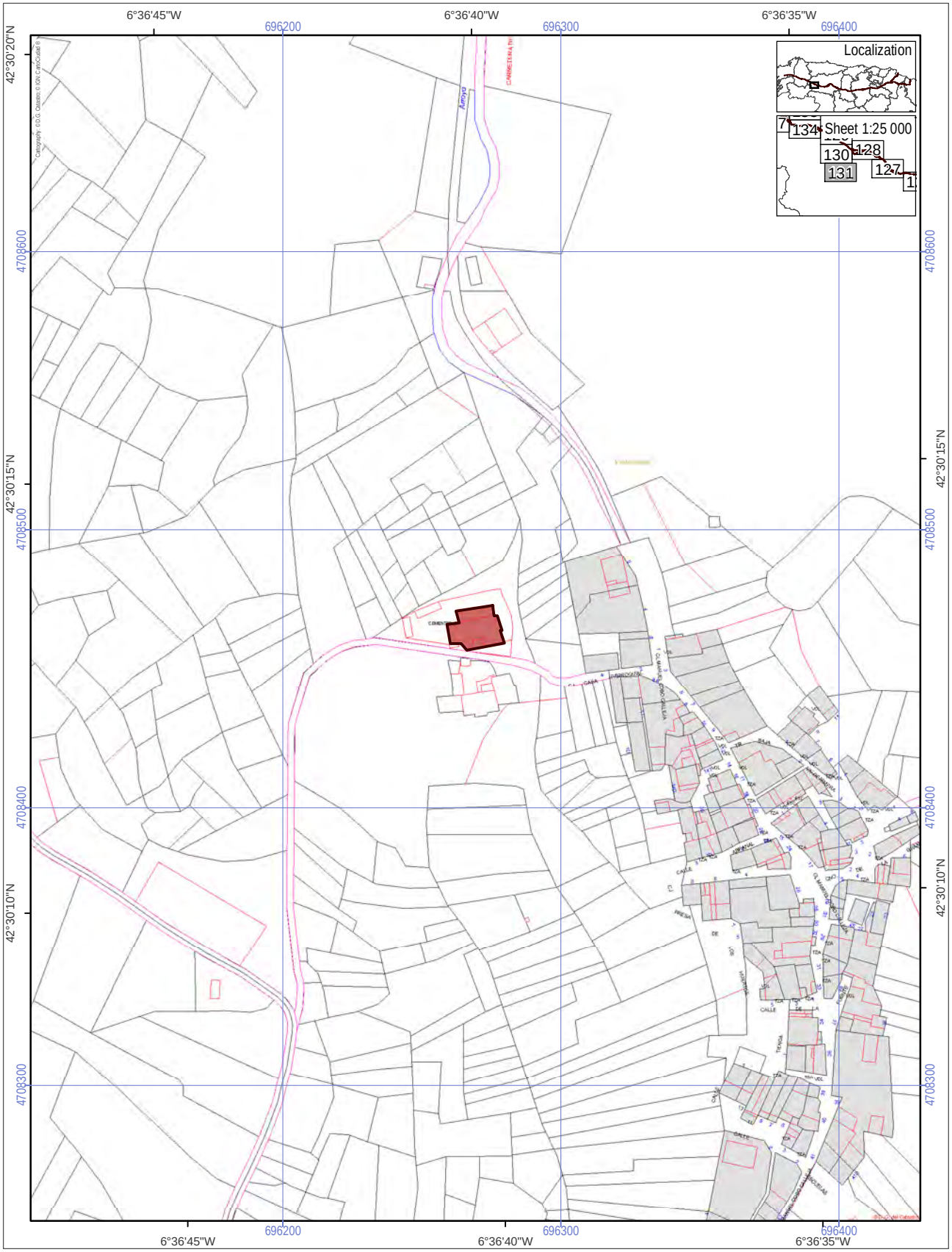

World Heritage Property
Route of Santiago de Compostela
Associated structures (0.0230 ha)
Buffer zone of the World Heritage Property

Scale 1:2 000
0 50 100 m
ETRS 1989, UTM Zone 29

N

ROUTE OF SANTIAGO DE COMPOSTELA. WORLD HERITAGE

Parish Church [1838]

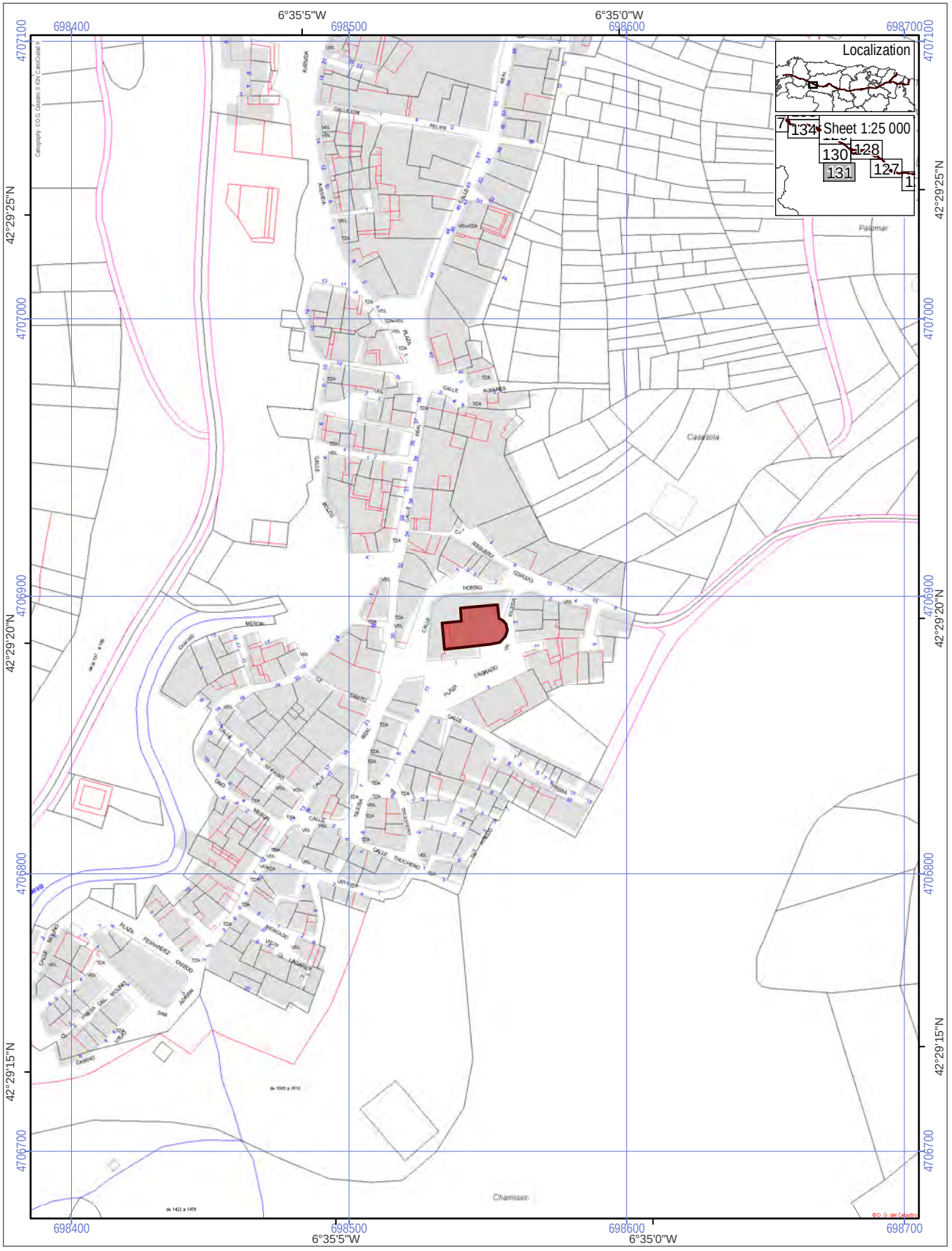

World Heritage Property
Route of Santiago de Compostela
Associated structures (0.0270 ha)
Buffer zone of the World Heritage Property

Scale 1:2 000
0 50 100 m
ETRS 1989, UTM Zone 29

N

ROUTE OF SANTIAGO DE COMPOSTELA. WORLD HERITAGE

Parish Church of Asunción [1839]

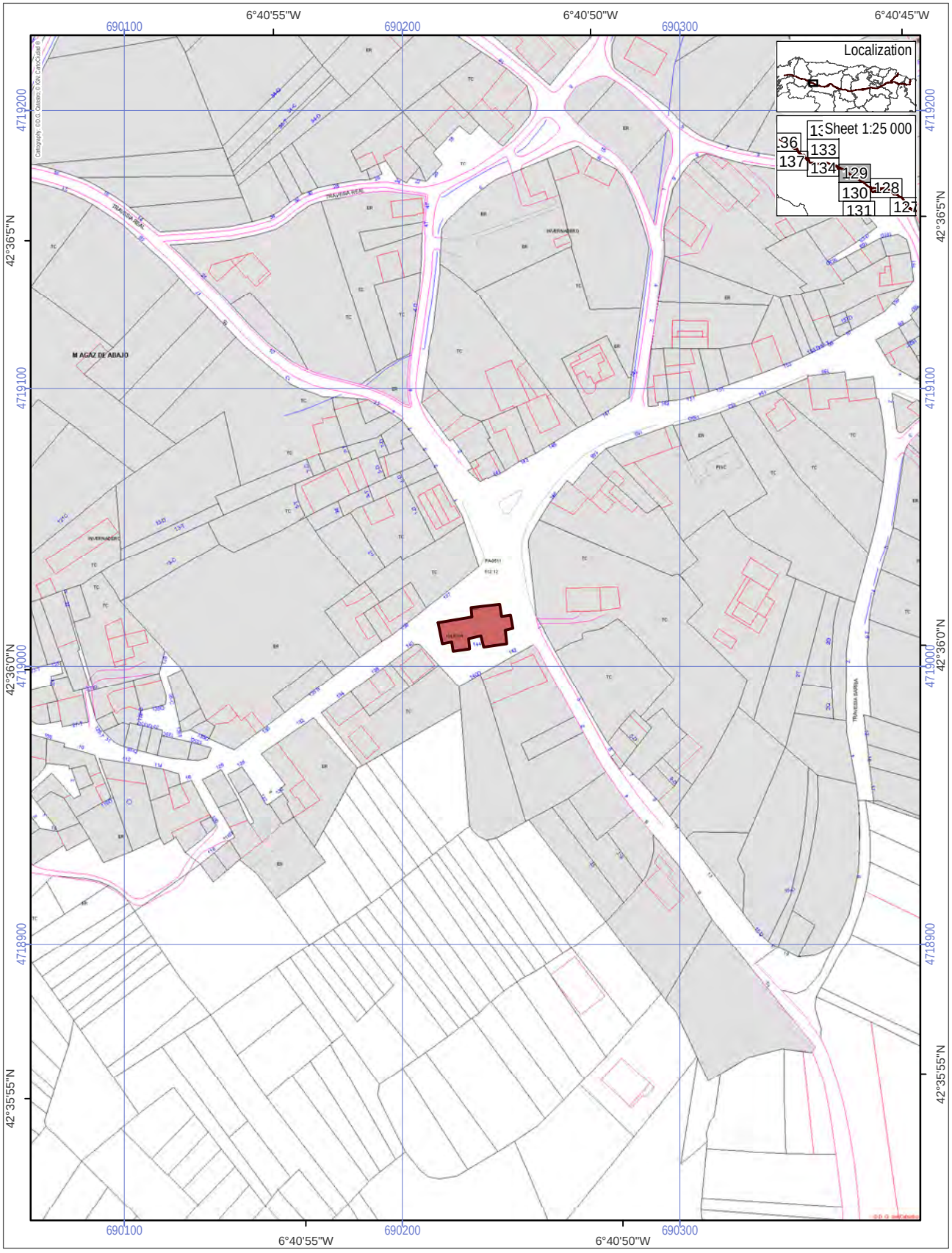

World Heritage Property
Route of Santiago de Compostela
Associated structures (0.0280 ha)
Buffer zone of the World Heritage Property

Scale 1:2 000
0 50 100 m
ETRS 1989, UTM Zone 29

N

ROUTE OF SANTIAGO DE COMPOSTELA. WORLD HERITAGE

Church of San juan [1840]

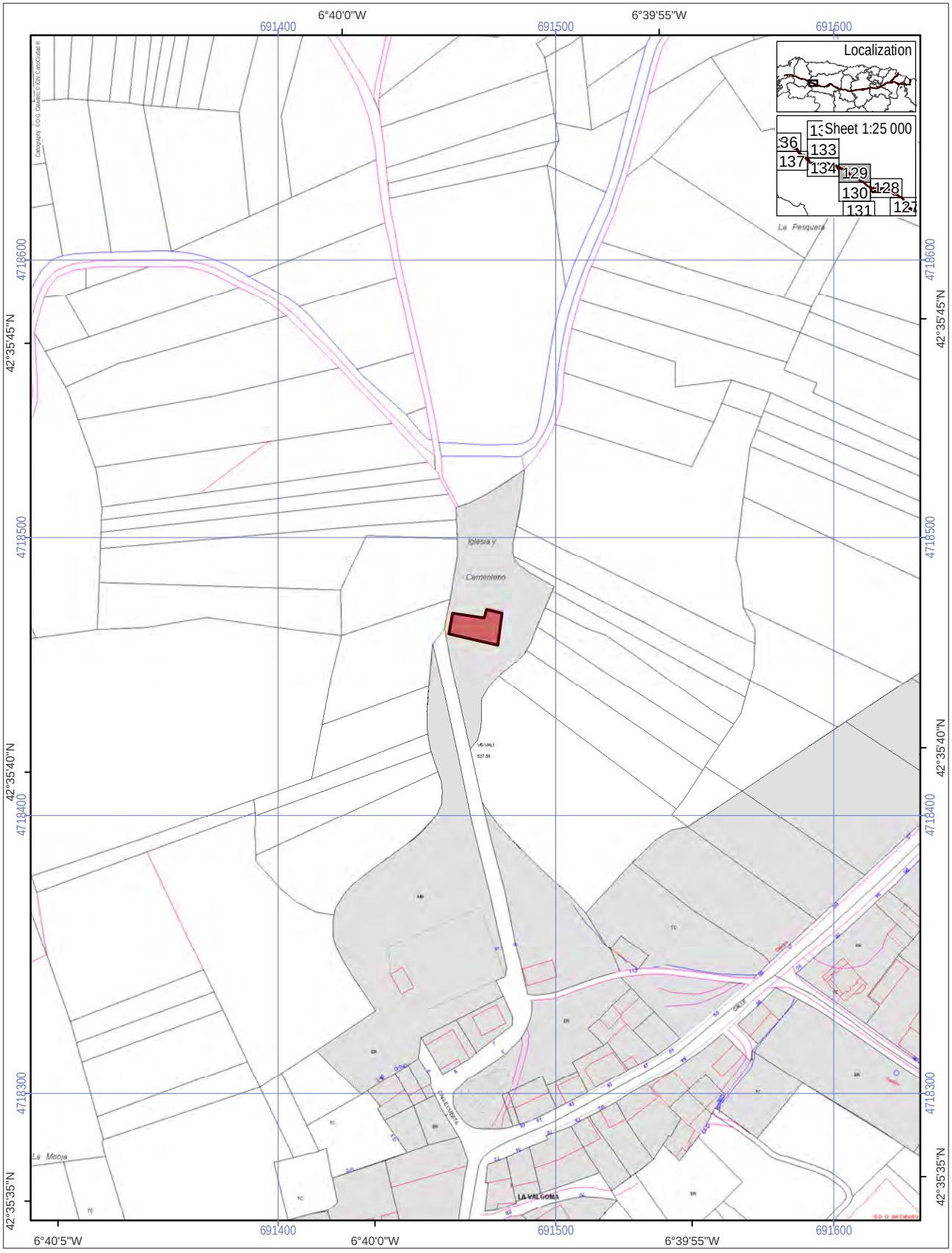

World Heritage Property
Route of Santiago de Compostela
Associated structures (0.0170 ha)
Buffer zone of the World Heritage Property

Scale 1:2 000
0 50 100 m
ETRS 1989, UTM Zone 29

N

ROUTE OF SANTIAGO DE COMPOSTELA. WORLD HERITAGE

Parish Church of Santa Leocadia [1841]

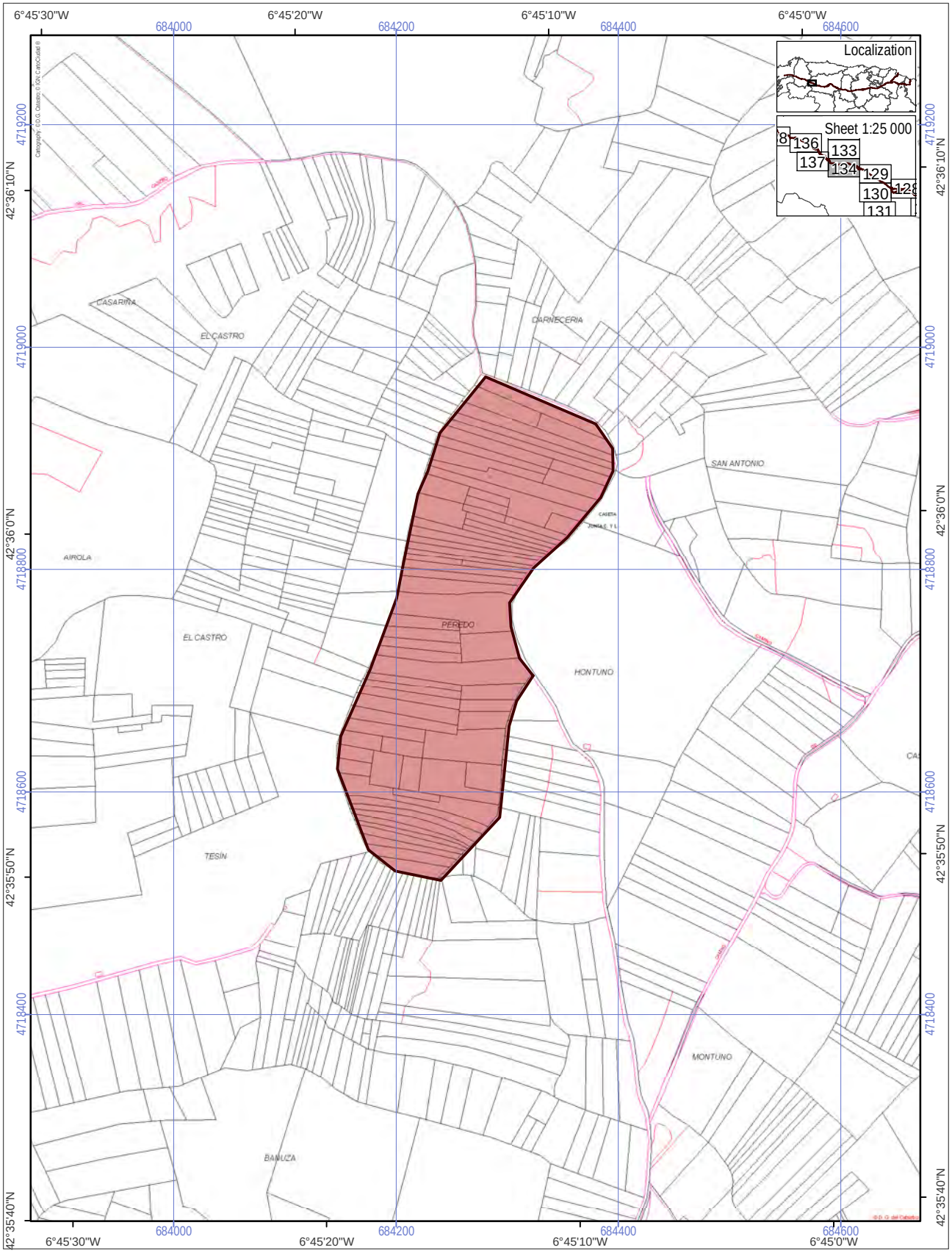

World Heritage Property
Route of Santiago de Compostela
Associated structures (5.7140 ha)
Buffer zone of the World Heritage Property

Scale 1:5 000
0 100 200 m
ETRS 1989, UTM Zone 29

N

ROUTE OF SANTIAGO DE COMPOSTELA. WORLD HERITAGE

Castro de Ventosa archaeological site [1842]

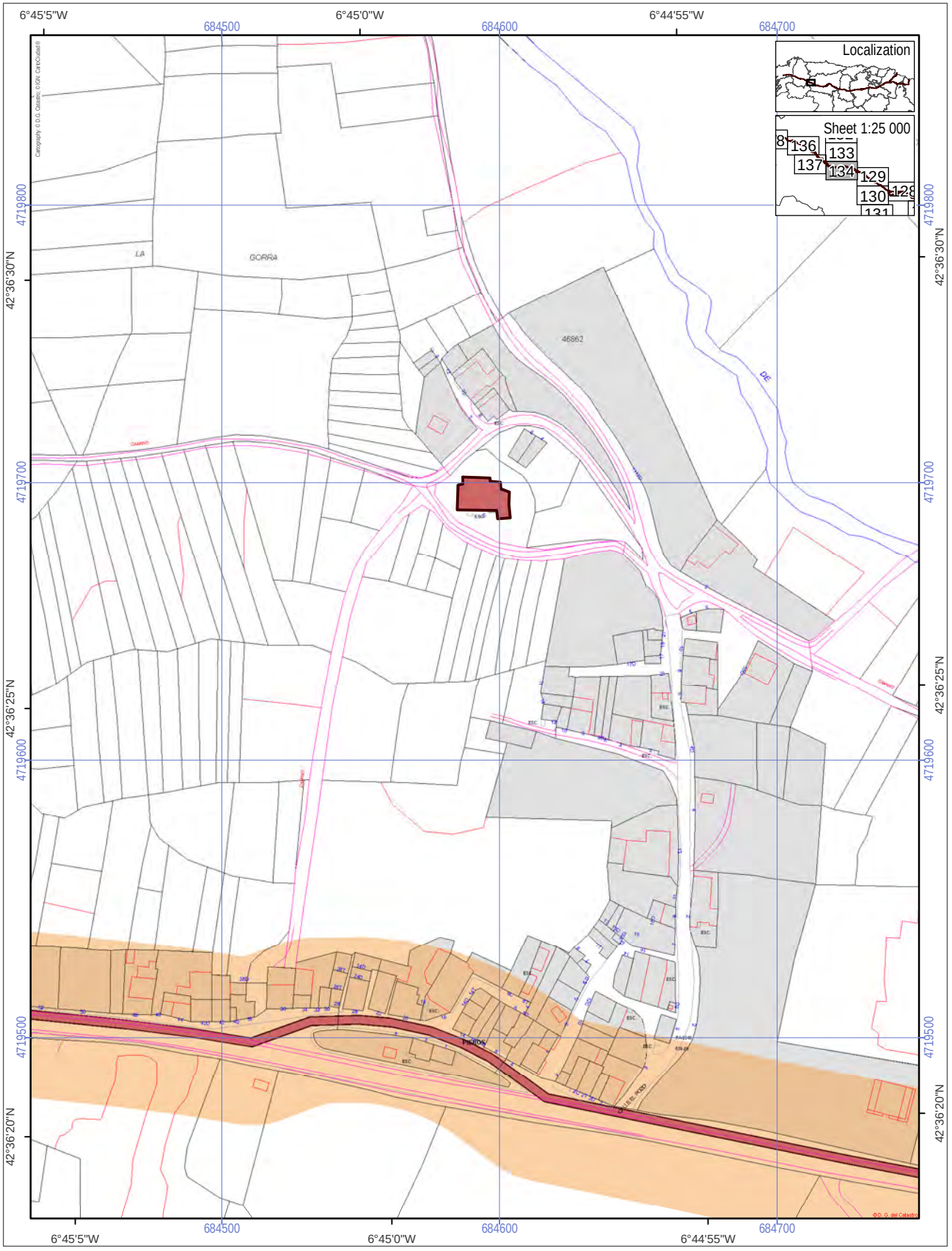

World Heritage Property
Route of Santiago de Compostela
Associated structures (0.0210 ha)
Buffer zone of the World Heritage Property

Scale 1:2 000
0 50 100 m
ETRS 1989, UTM Zone 29

N

ROUTE OF SANTIAGO DE COMPOSTELA. WORLD HERITAGE

Parish Church [1843]

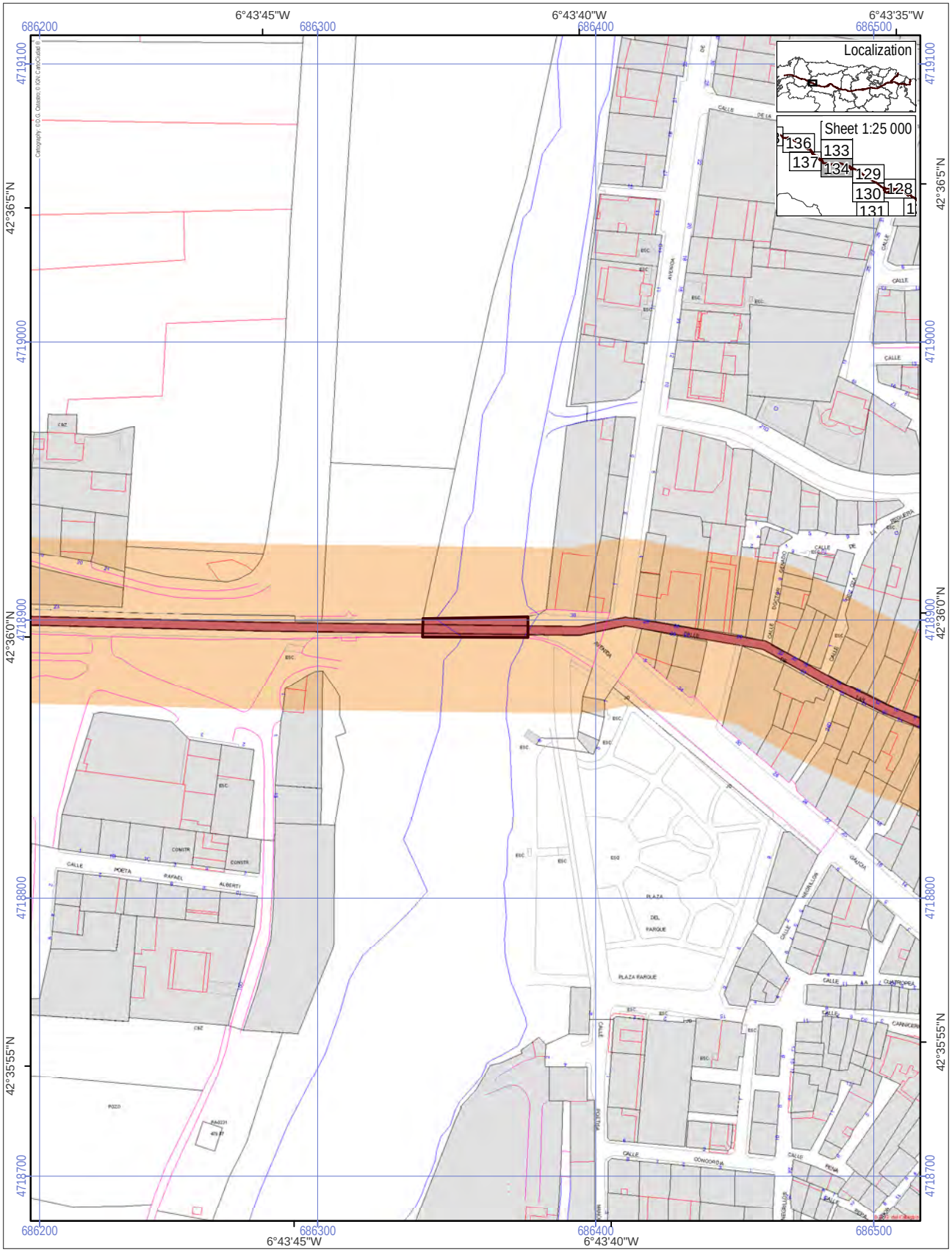

World Heritage Property
Route of Santiago de Compostela
Associated structures (0.0270 ha)
Buffer zone of the World Heritage Property

Scale 1:2 000

0 50 100 m

ETRS 1989, UTM Zone 29

N

ROUTE OF SANTIAGO DE COMPOSTELA. WORLD HERITAGE

Pilgrims' bridge [1844]

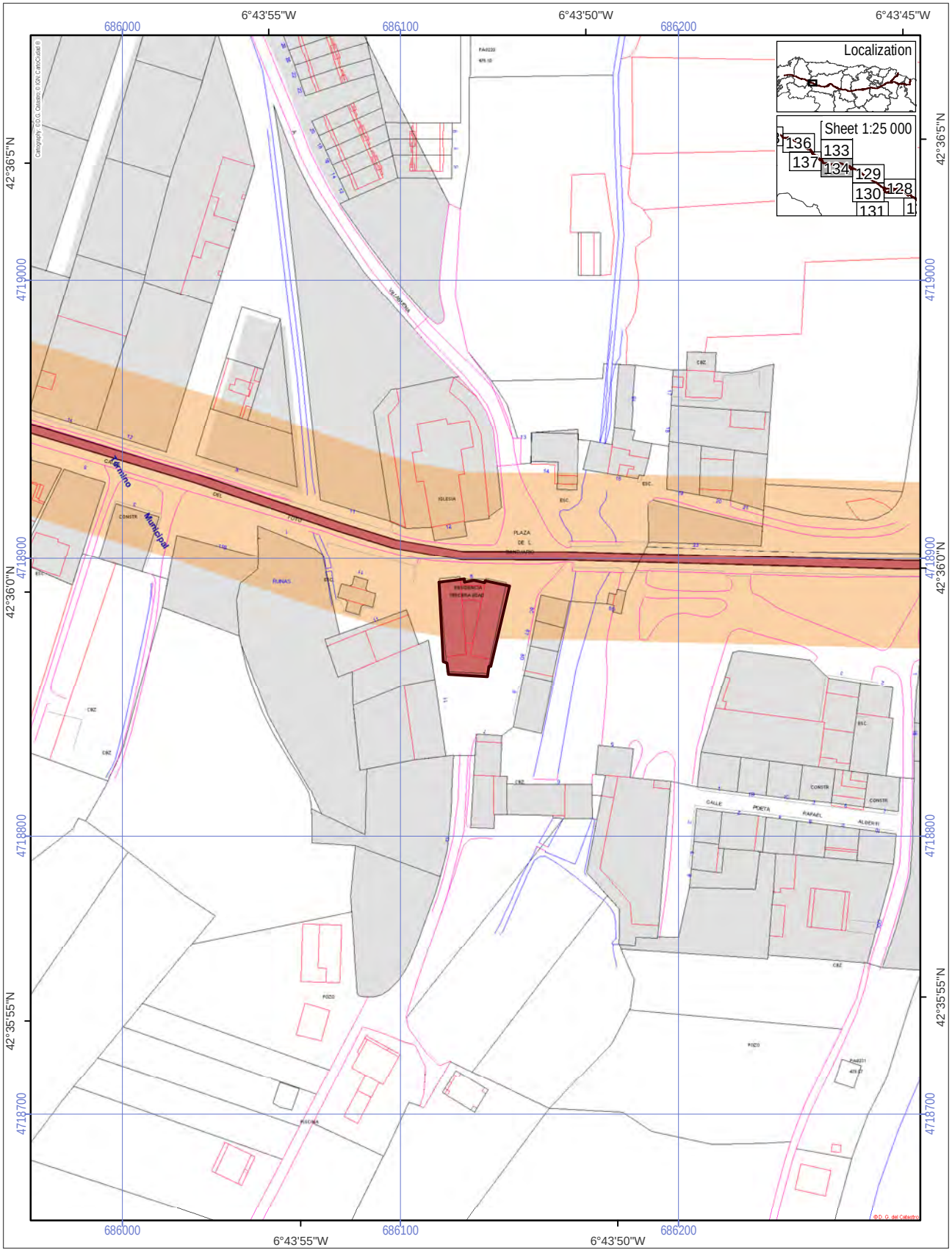

World Heritage Property
Route of Santiago de Compostela
Associated structures (0.0700 ha)
Buffer zone of the World Heritage Property

Scale 1:2 000
0 50 100 m
ETRS 1989, UTM Zone 29

N

ROUTE OF SANTIAGO DE COMPOSTELA. WORLD HERITAGE

Angustias street house [1845]

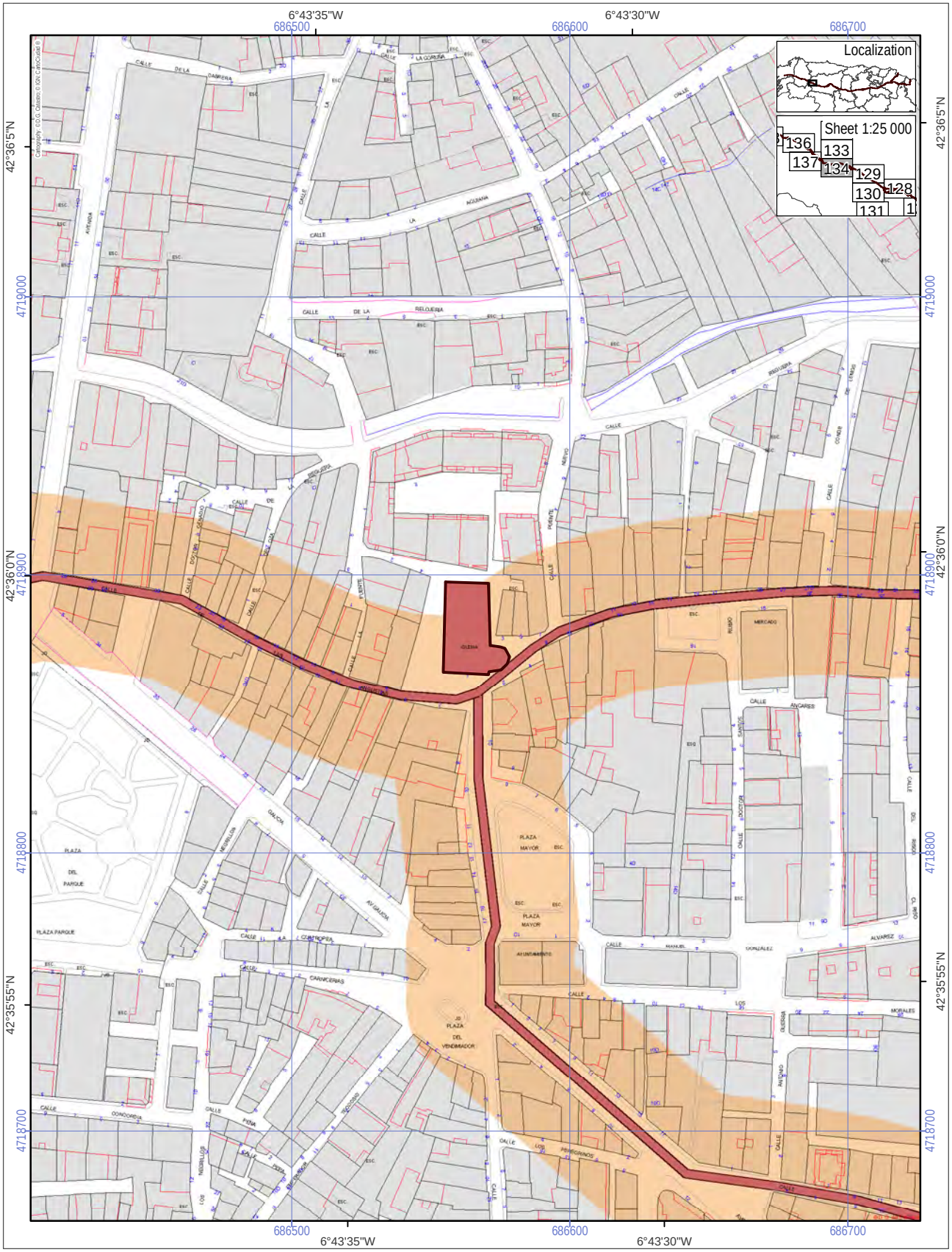

World Heritage Property
Route of Santiago de Compostela
Associated structures (0.0580 ha)
Buffer zone of the World Heritage Property

ROUTE OF SANTIAGO DE COMPOSTELA. WORLD HERITAGE

Parish Church [1846]

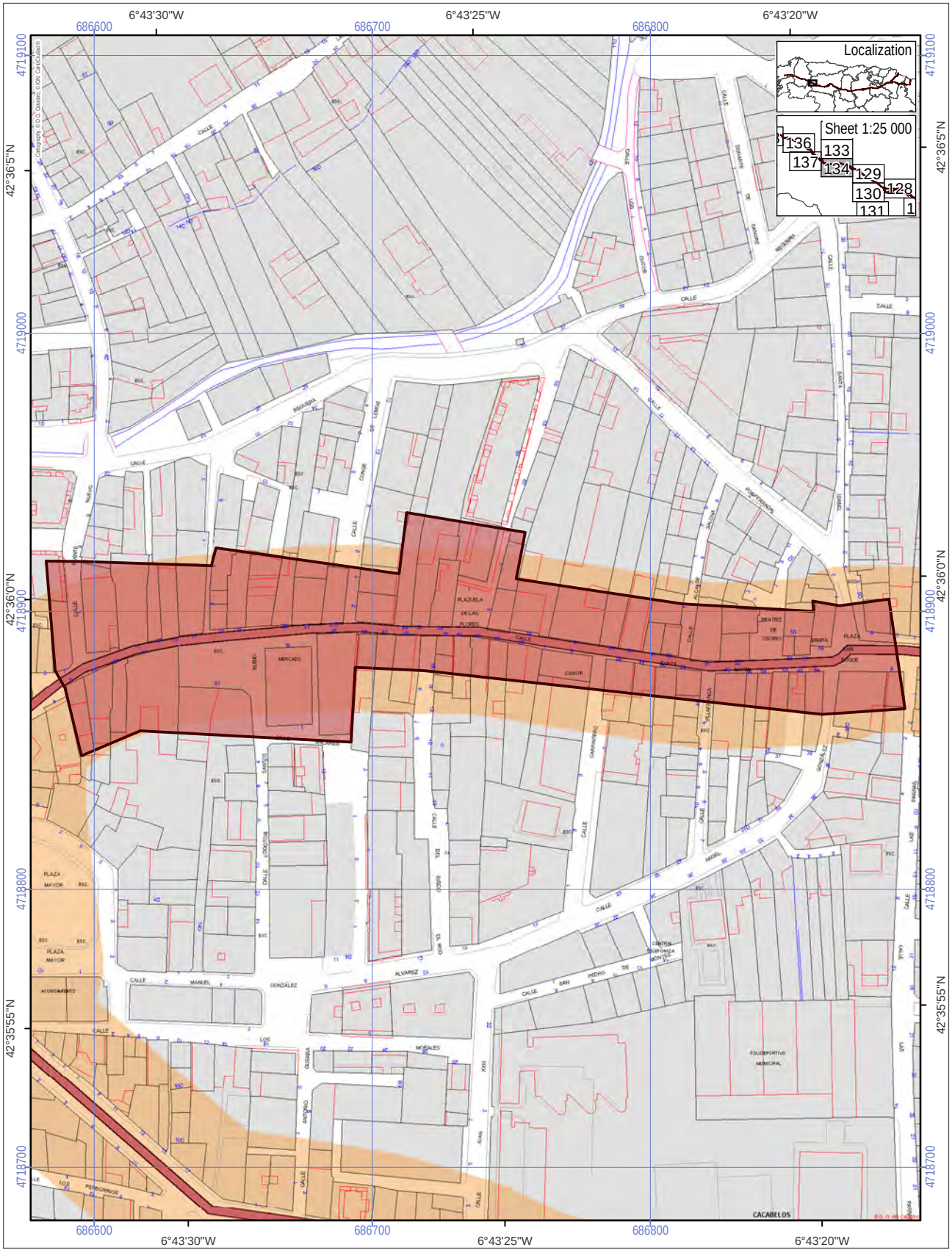

World Heritage Property
Route of Santiago de Compostela
Associated structures (1.4710 ha)
Buffer zone of the World Heritage Property

Scale 1:2 000
0 50 100 m
ETRS 1989, UTM Zone 29

N

ROUTE OF SANTIAGO DE COMPOSTELA. WORLD HERITAGE

Santa María street sector [1847]

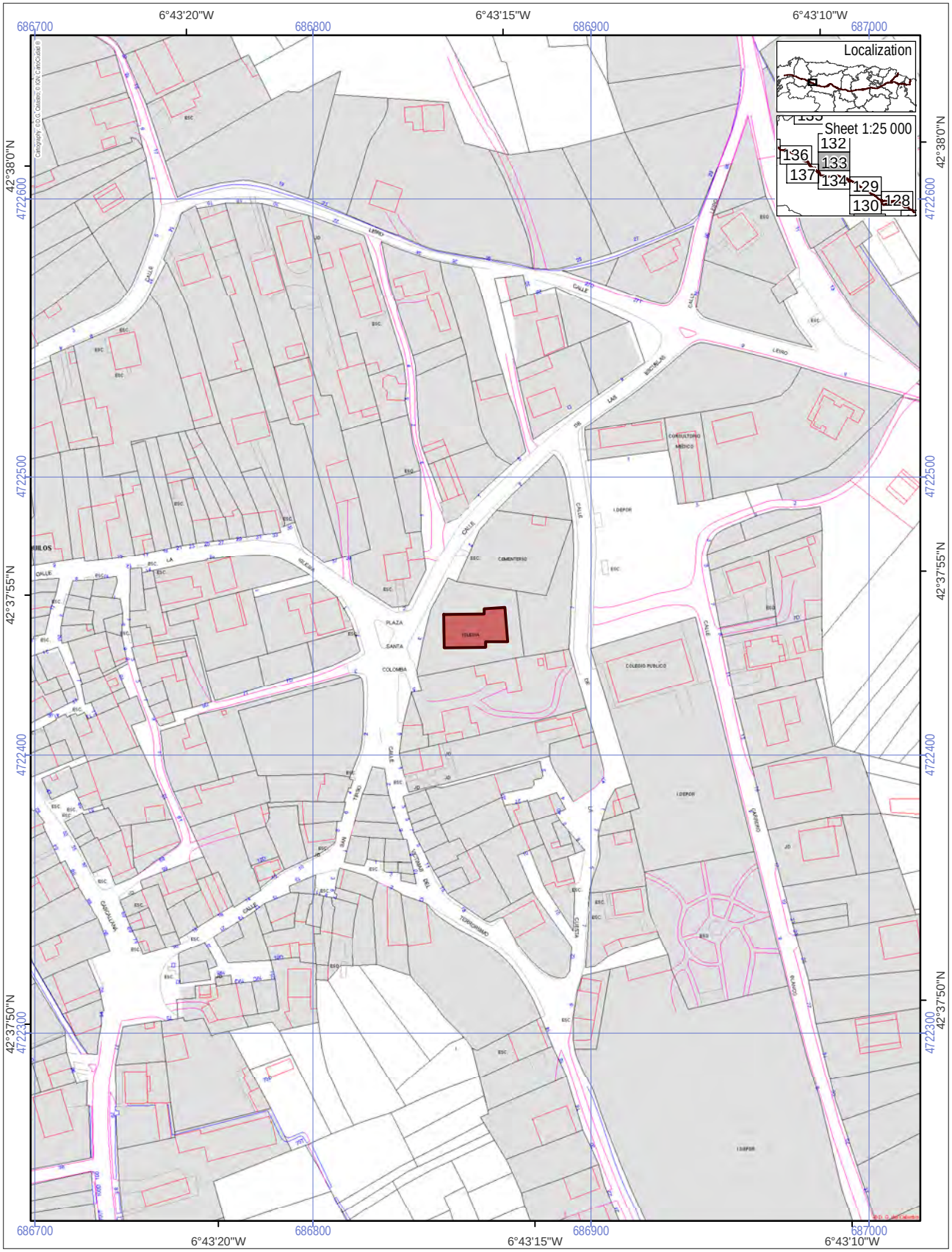

World Heritage Property
Route of Santiago de Compostela
Associated structures (0.0270 ha)
Buffer zone of the World Heritage Property

Scale 1:2 000
0 50 100 m
ETRS 1989, UTM Zone 29

N

ROUTE OF SANTIAGO DE COMPOSTELA. WORLD HERITAGE

Parish Church of Santa Colomba [1848]

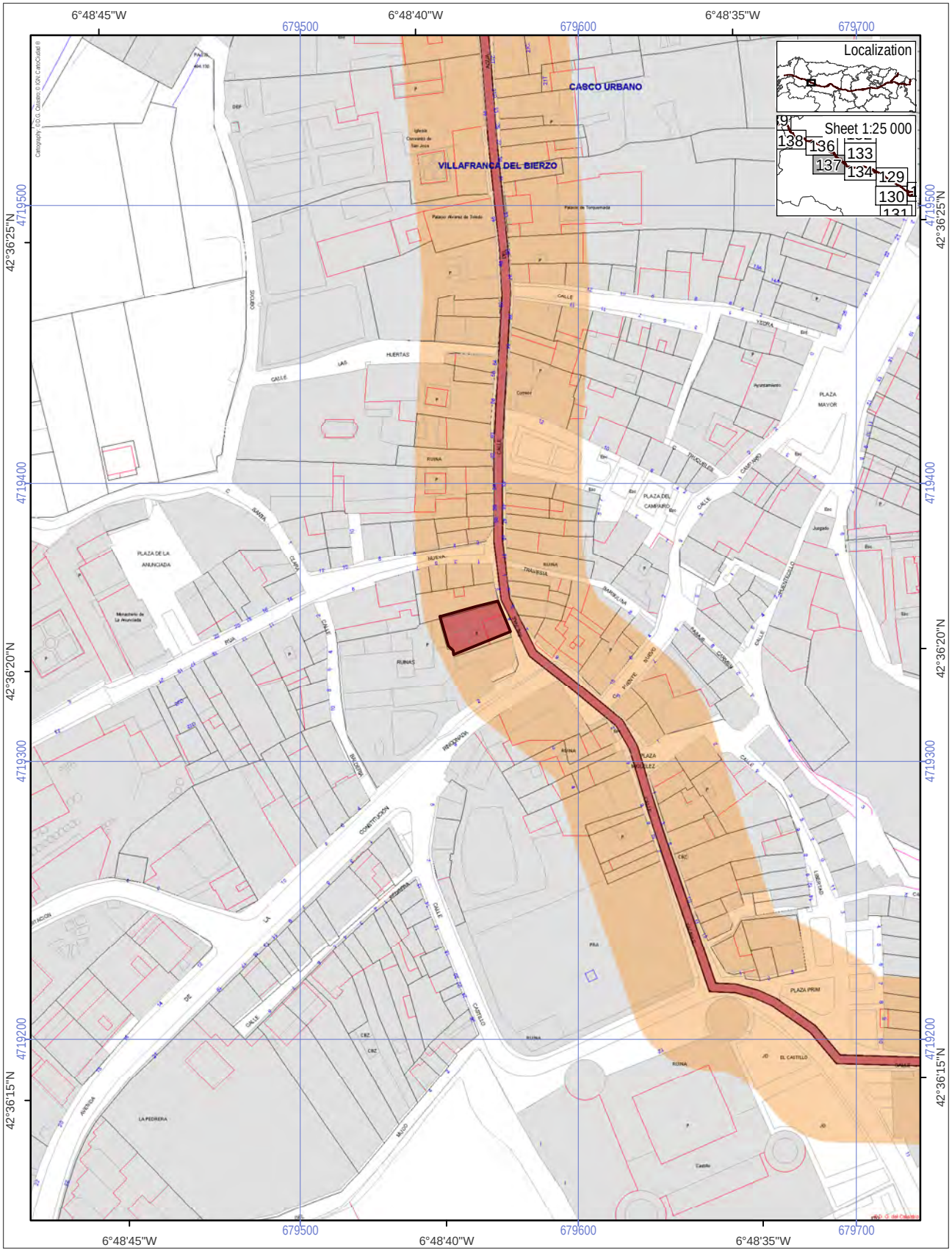

World Heritage Property
Route of Santiago de Compostela
Associated structures (0.0290 ha)
Buffer zone of the World Heritage Property

Scale 1:2 000
0 50 100 m
ETRS 1989, UTM Zone 29

N

ROUTE OF SANTIAGO DE COMPOSTELA. WORLD HERITAGE

6, Rinconada de las Harinas street emblazoned house [1849]

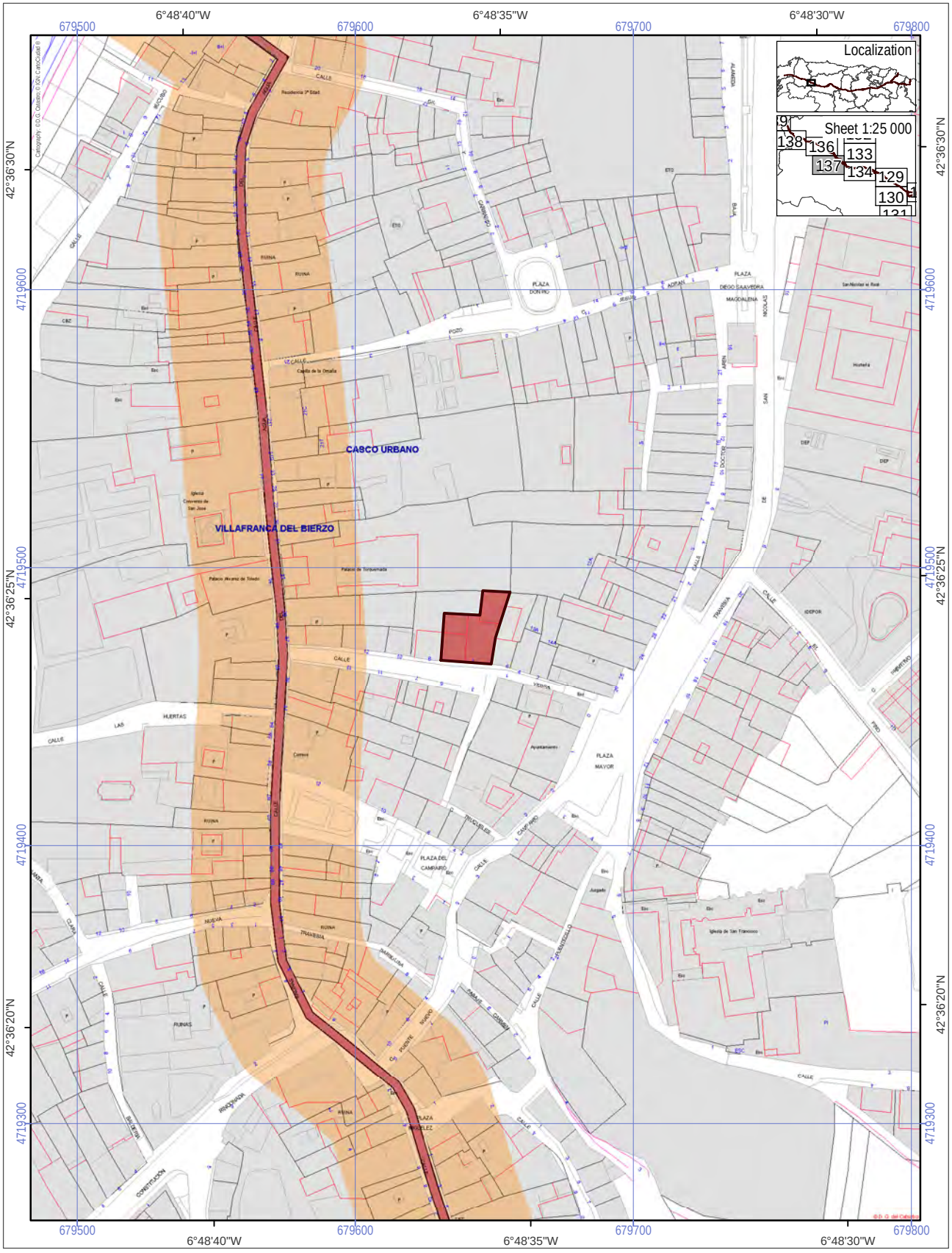

World Heritage Property
Route of Santiago de Compostela
Associated structures (0.0450 ha)
Buffer zone of the World Heritage Property

Scale 1:2 000

0 50 100 m

ETRS 1989, UTM Zone 29

N

ROUTE OF SANTIAGO DE COMPOSTELA. WORLD HERITAGE

6, Yedra street manor house [1850]

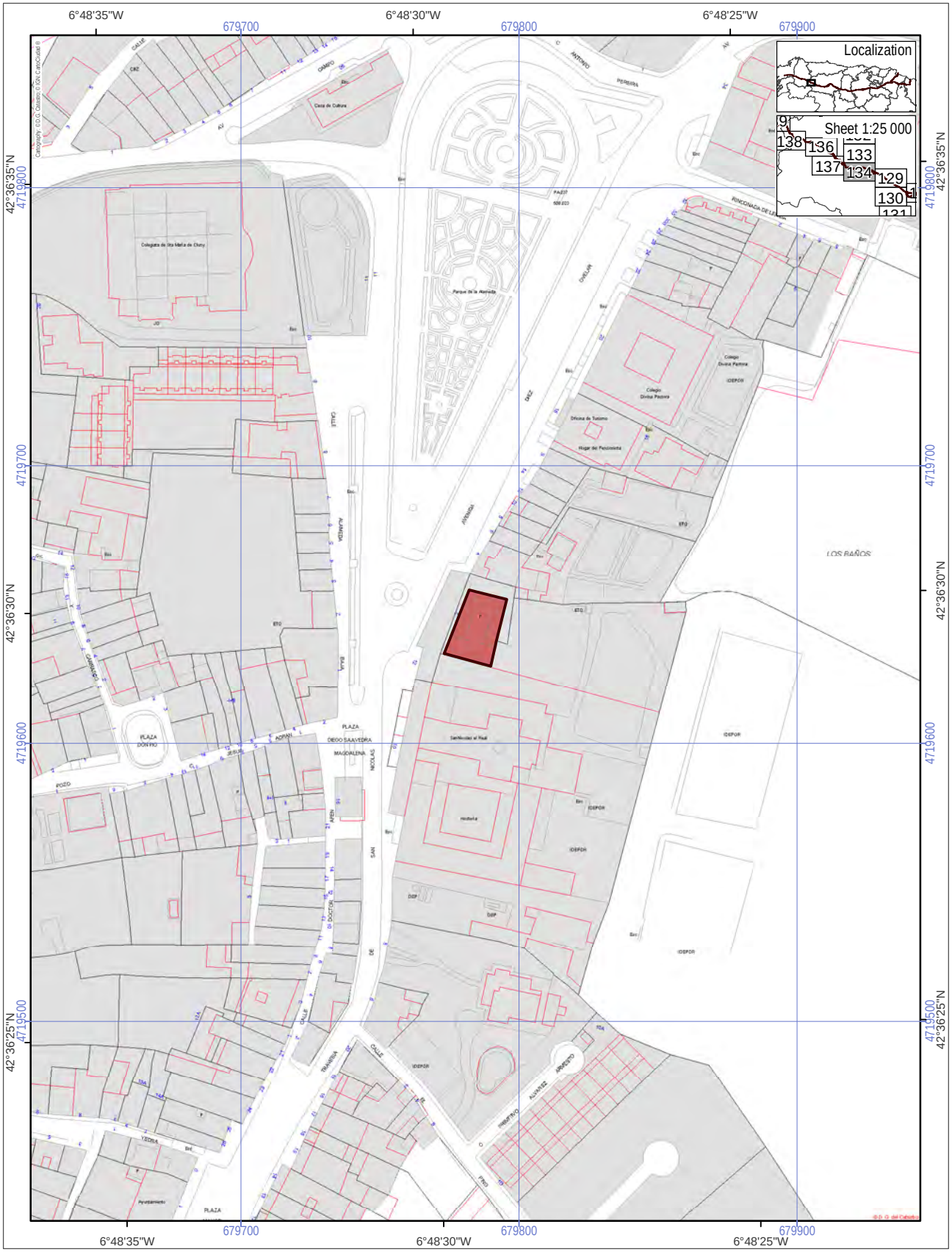

World Heritage Property
Route of Santiago de Compostela
Associated structures (0.0460 ha)
Buffer zone of the World Heritage Property

Scale 1:2 000

0 50 100 m

ETRS 1989, UTM Zone 29

N

ROUTE OF SANTIAGO DE COMPOSTELA. WORLD HERITAGE

Cellar in an old convent [1851]

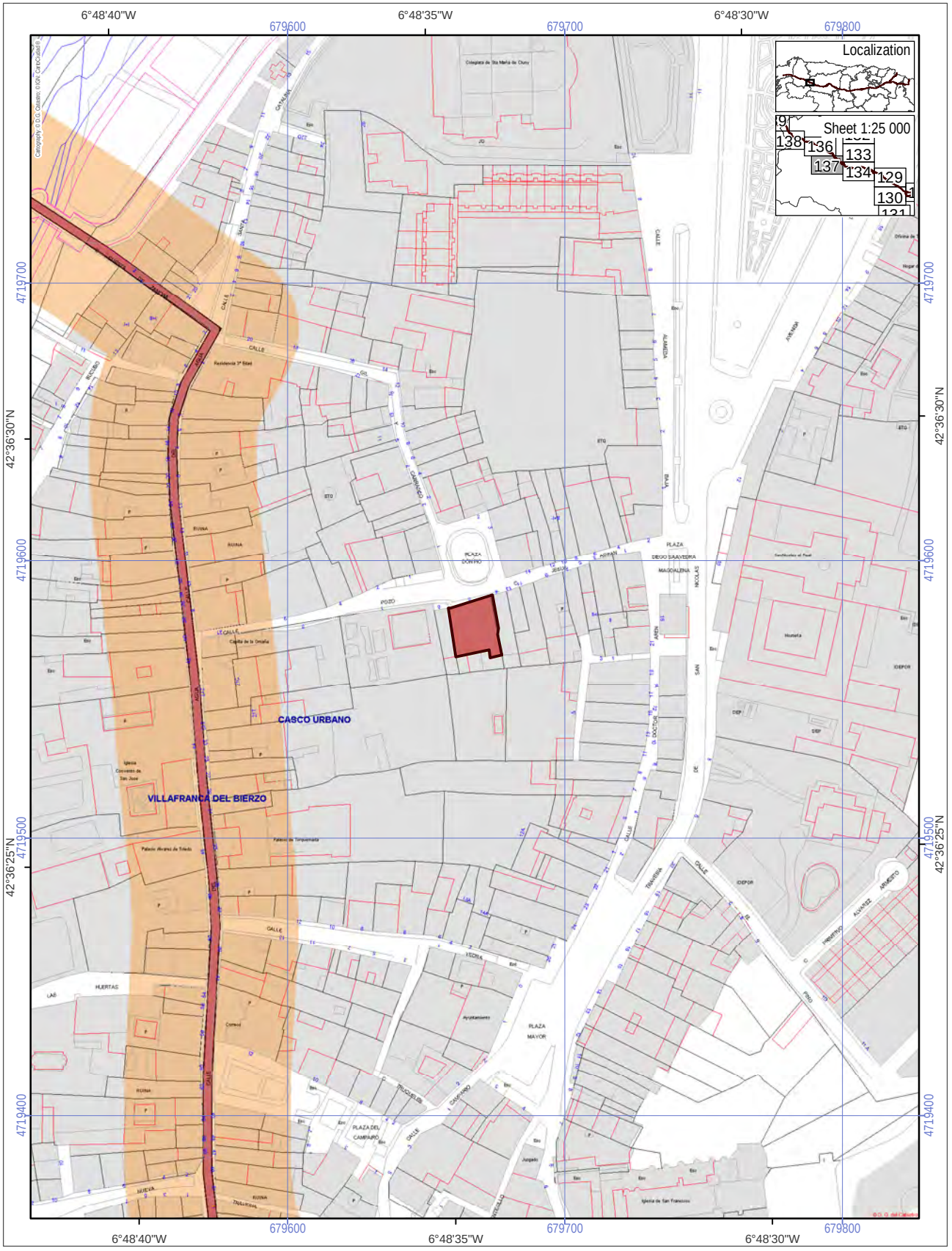

World Heritage Property
Route of Santiago de Compostela
Associated structures (0.0320 ha)
Buffer zone of the World Heritage Property

Scale 1:2 000
0 50 100 m
ETRS 1989, UTM Zone 29

N

ROUTE OF SANTIAGO DE COMPOSTELA. WORLD HERITAGE

15-17, Papa Pío square house [1852]

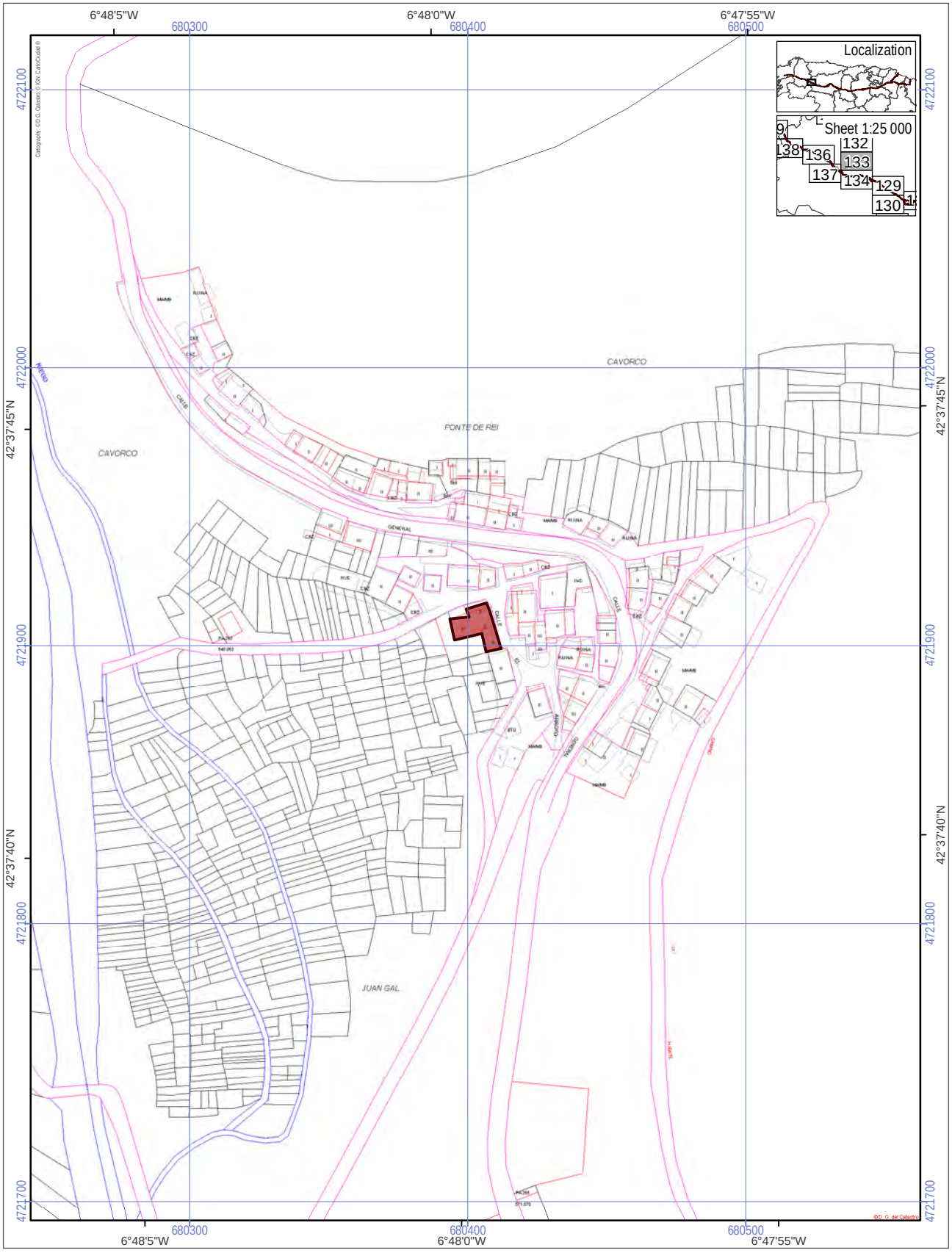

World Heritage Property
Route of Santiago de Compostela
Associated structures (0.0180 ha)
Buffer zone of the World Heritage Property

Scale 1:2 000
0 50 100 m
ETRS 1989, UTM Zone 29

N

ROUTE OF SANTIAGO DE COMPOSTELA. WORLD HERITAGE

House [1853]

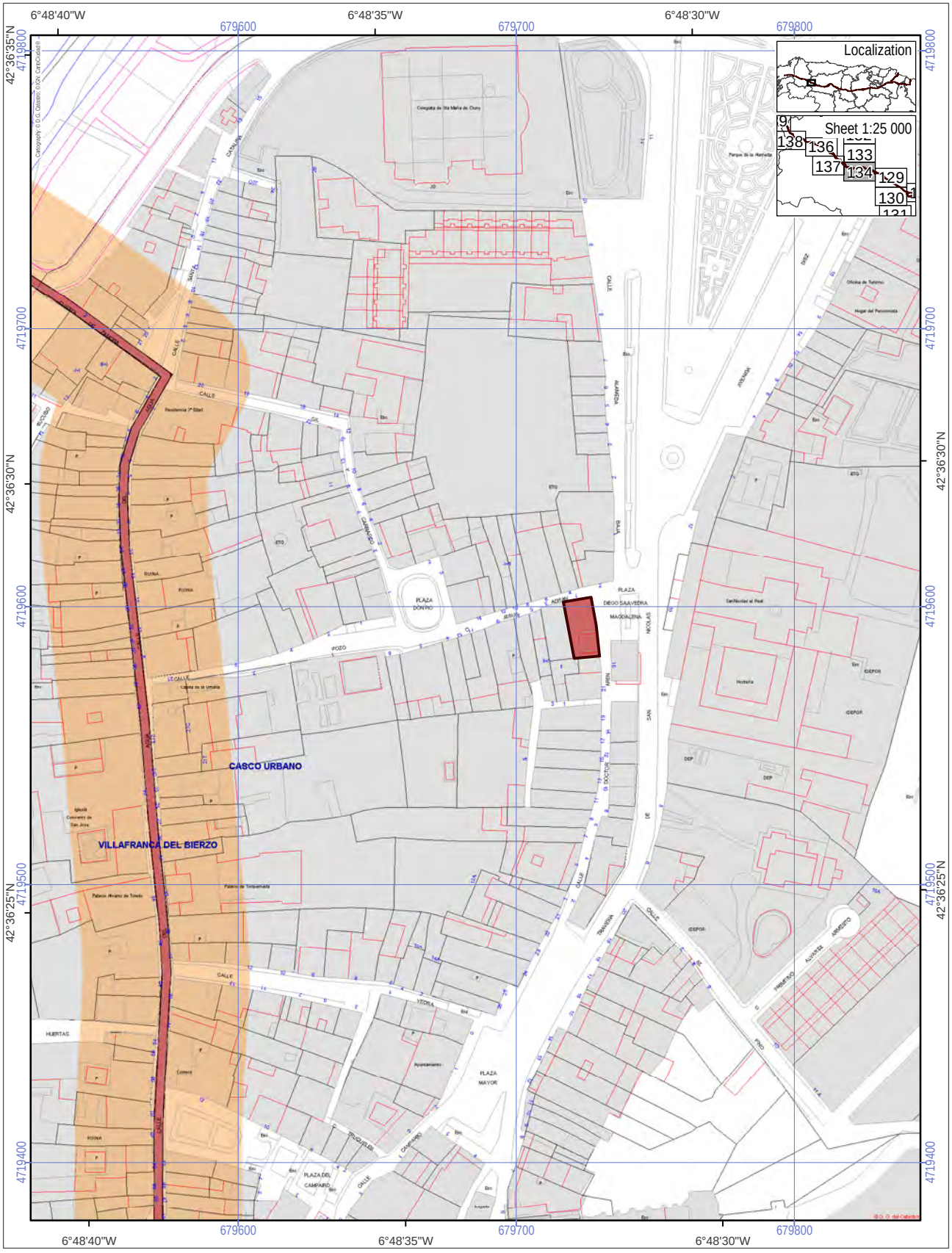

World Heritage Property
Route of Santiago de Compostela
Associated structures (0.0210 ha)
Buffer zone of the World Heritage Property

Scale 1:2 000

0 50 100 m

N

ETRS 1989, UTM Zone 29

ROUTE OF SANTIAGO DE COMPOSTELA. WORLD HERITAGE

1-2, Jesús Adrián street house [1854]

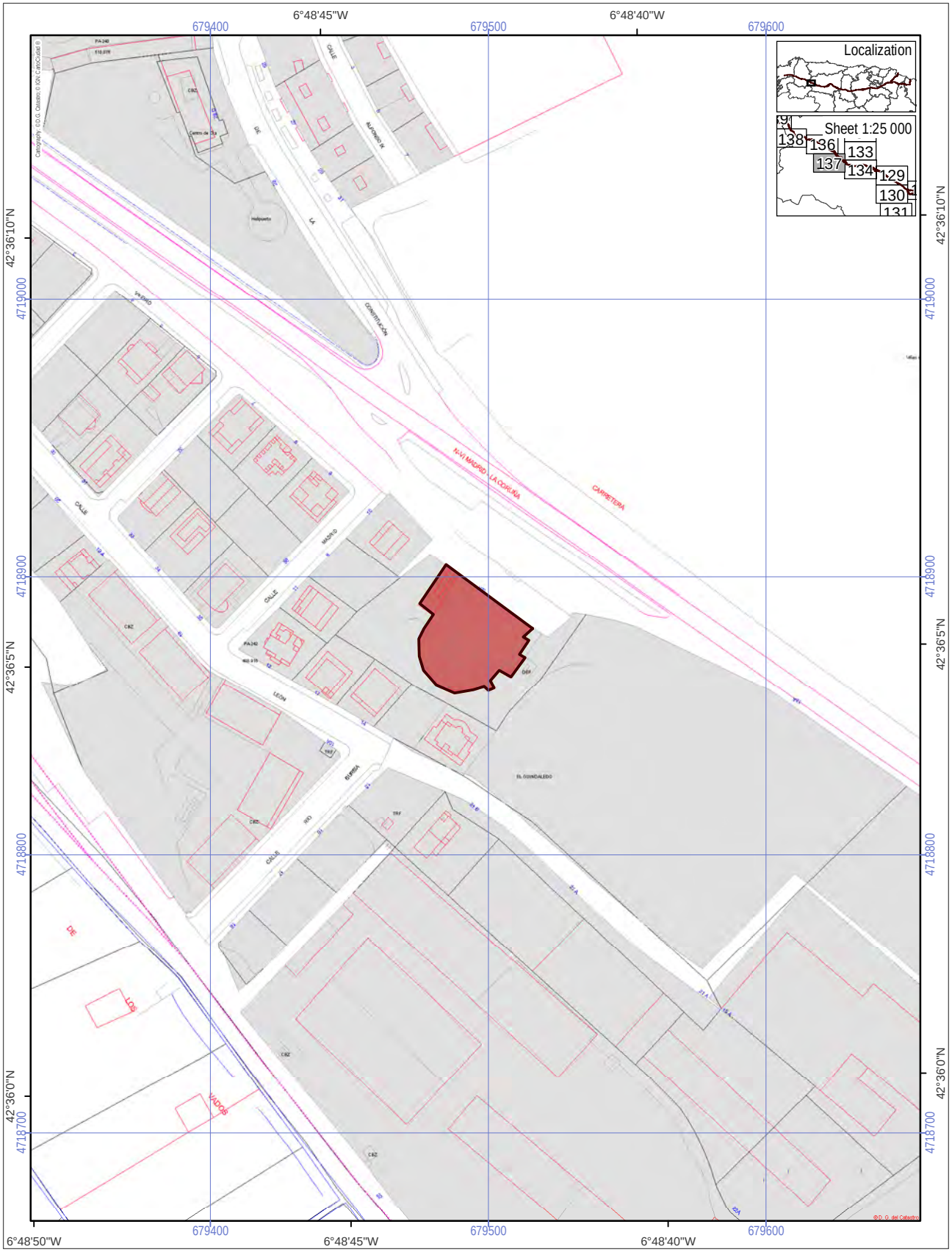

World Heritage Property
Route of Santiago de Compostela
Associated structures (0.1210 ha)
Buffer zone of the World Heritage Property

Scale 1:2 000
0 50 100 m
ETRS 1989, UTM Zone 29

N

ROUTE OF SANTIAGO DE COMPOSTELA. WORLD HERITAGE

La Charola House [1855]

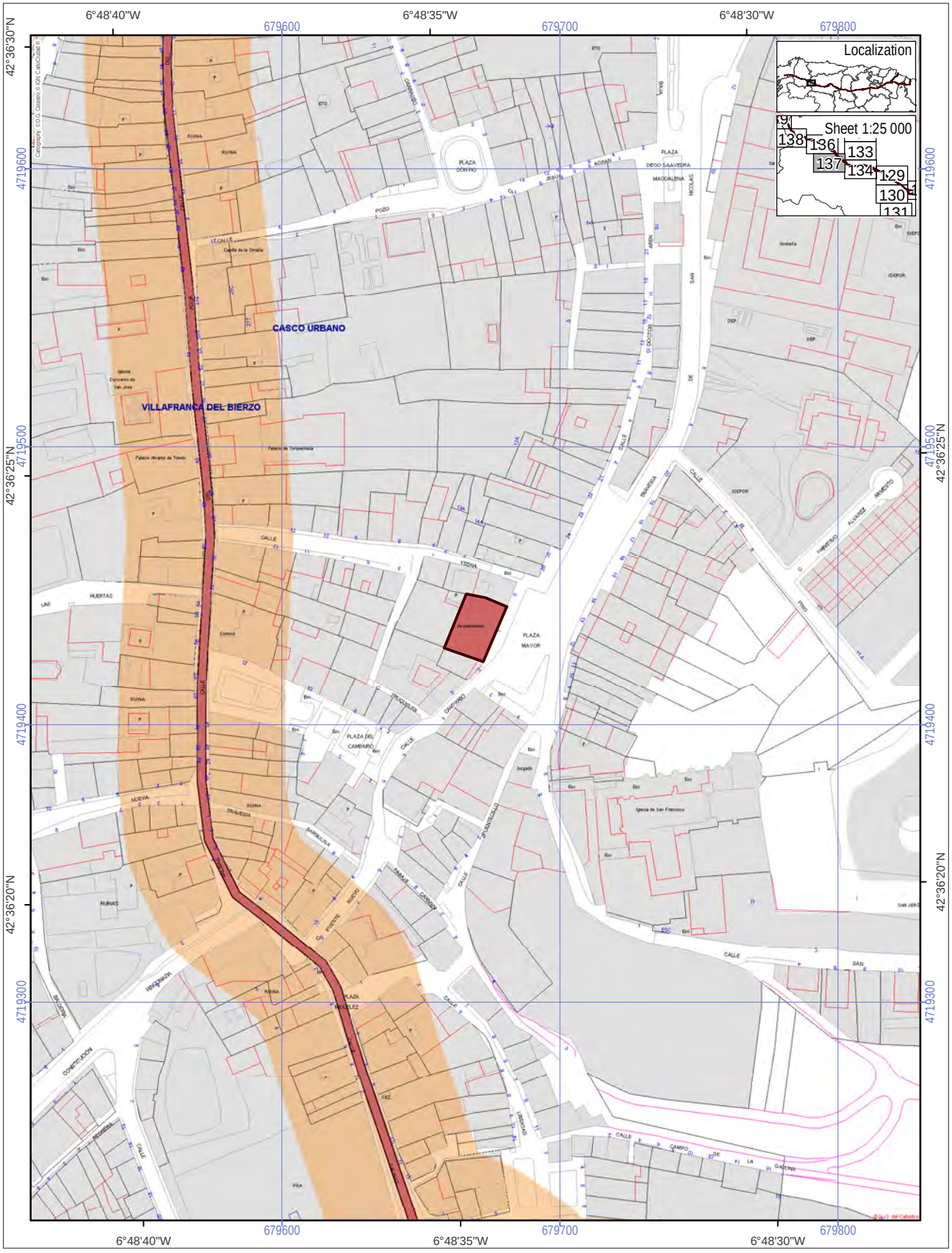

World Heritage Property
Route of Santiago de Compostela
Associated structures (0.0350 ha)
Buffer zone of the World Heritage Property

Scale 1:2 000
0 50 100 m
ETRS 1989, UTM Zone 29

N

ROUTE OF SANTIAGO DE COMPOSTELA. WORLD HERITAGE

Agricultural Extension Office [1856]

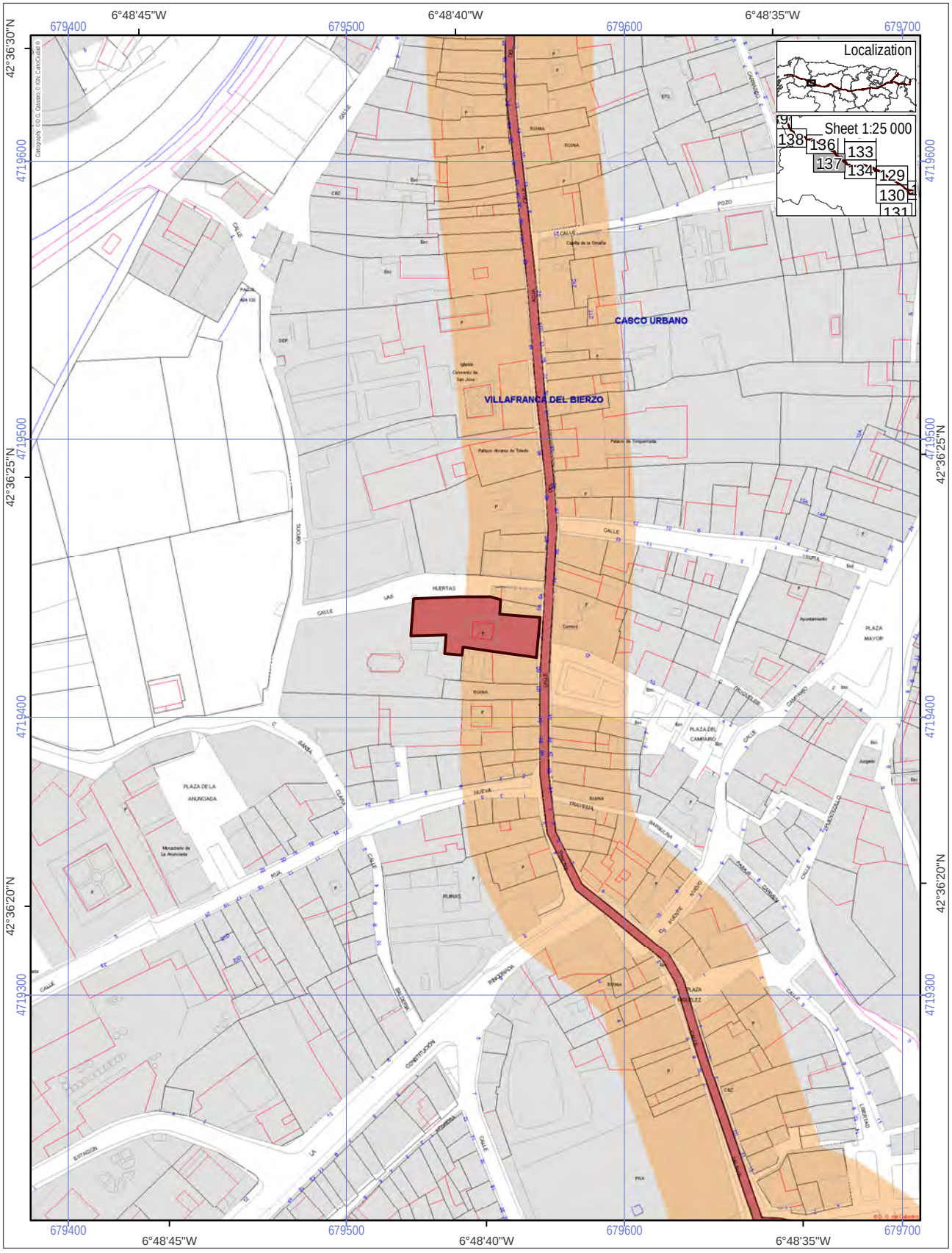

World Heritage Property
Route of Santiago de Compostela
Associated structures (0.0730 ha)
Buffer zone of the World Heritage Property

Scale 1:2 000
0 50 100 m
ETRS 1989, UTM Zone 29

N

ROUTE OF SANTIAGO DE COMPOSTELA. WORLD HERITAGE

56, Del Agua street house [1857]

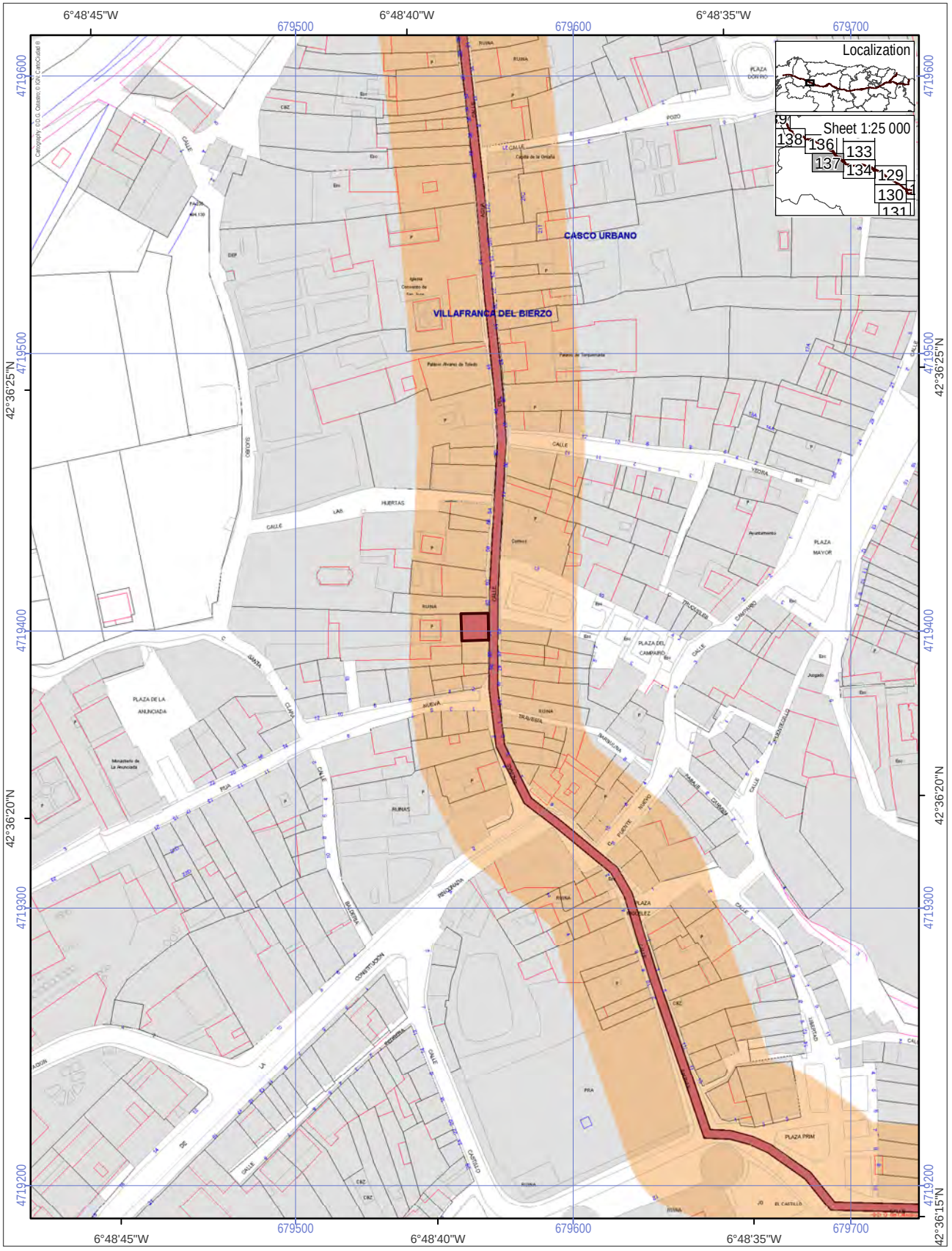

World Heritage Property
Route of Santiago de Compostela
Associated structures (0.0090 ha)
Buffer zone of the World Heritage Property

Scale 1:2 000

0 50 100 m

N

ETRS 1989, UTM Zone 29

ROUTE OF SANTIAGO DE COMPOSTELA. WORLD HERITAGE

64, Del Agua street tower-house [1858]

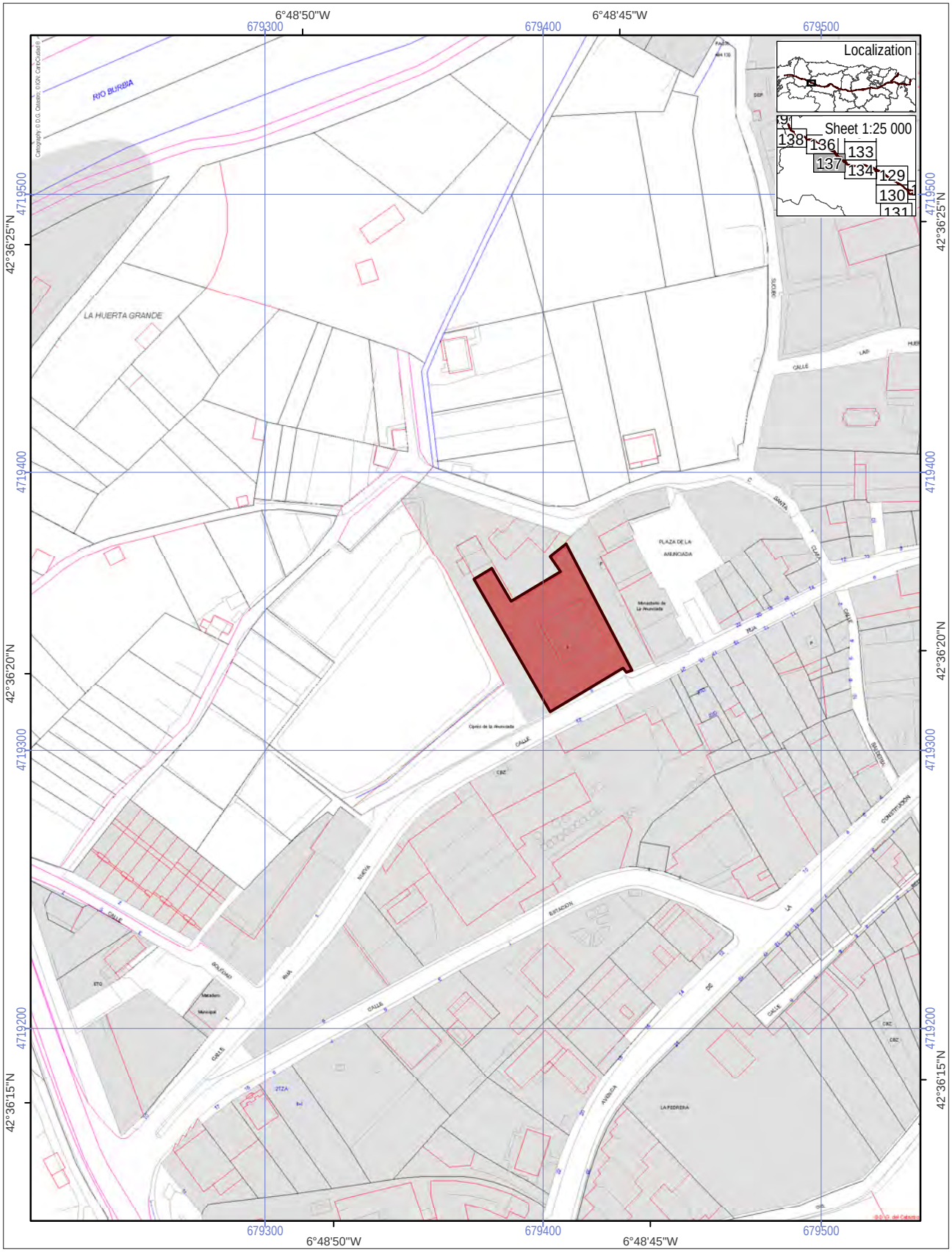

World Heritage Property
Route of Santiago de Compostela
Associated structures (0.1560 ha)
Buffer zone of the World Heritage Property

Scale 1:2 000
0 50 100 m
ETRS 1989, UTM Zone 29

N

ROUTE OF SANTIAGO DE COMPOSTELA. WORLD HERITAGE

Convent of La Anunciada [1859]

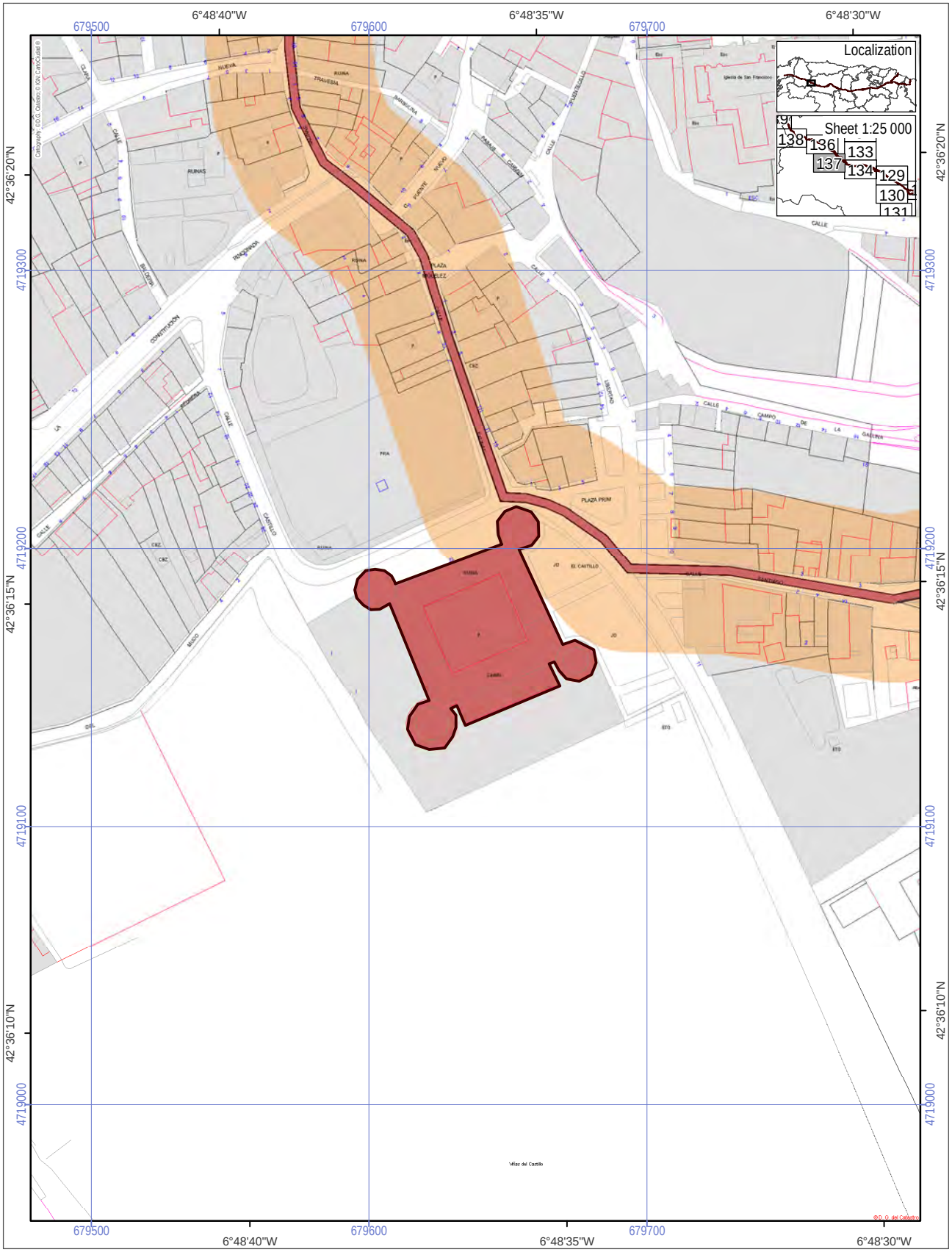

World Heritage Property
Route of Santiago de Compostela
Associated structures (0.3430 ha)
Buffer zone of the World Heritage Property

Scale 1:2 000
0 50 100 m
ETRS 1989, UTM Zone 29

N

ROUTE OF SANTIAGO DE COMPOSTELA. WORLD HERITAGE

Castle [1860]

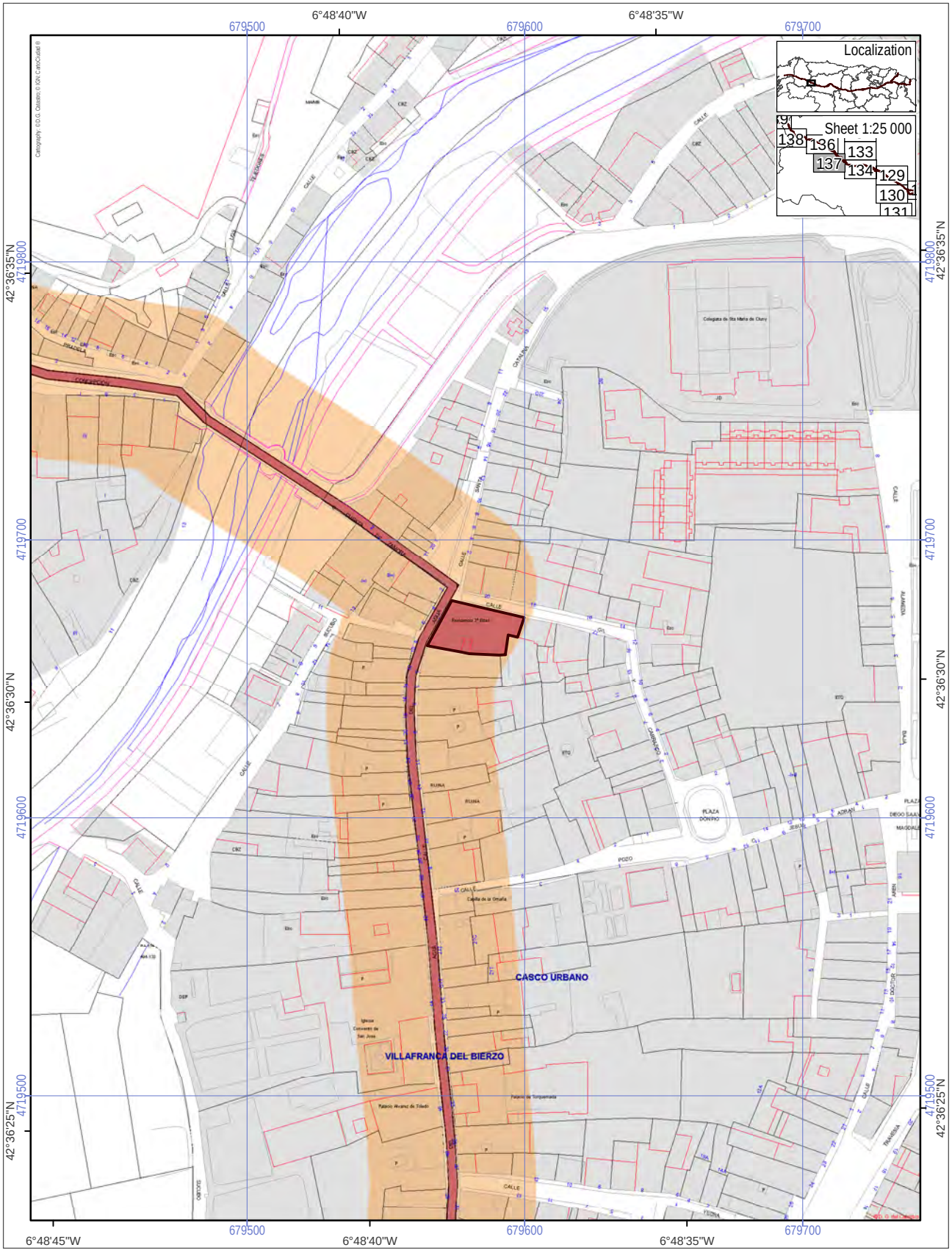

World Heritage Property
Route of Santiago de Compostela
Associated structures (0.0430 ha)
Buffer zone of the World Heritage Property

Scale 1:2 000
0 50 100 m
ETRS 1989, UTM Zone 29

N

ROUTE OF SANTIAGO DE COMPOSTELA. WORLD HERITAGE

1, Del Agua street house [1861]

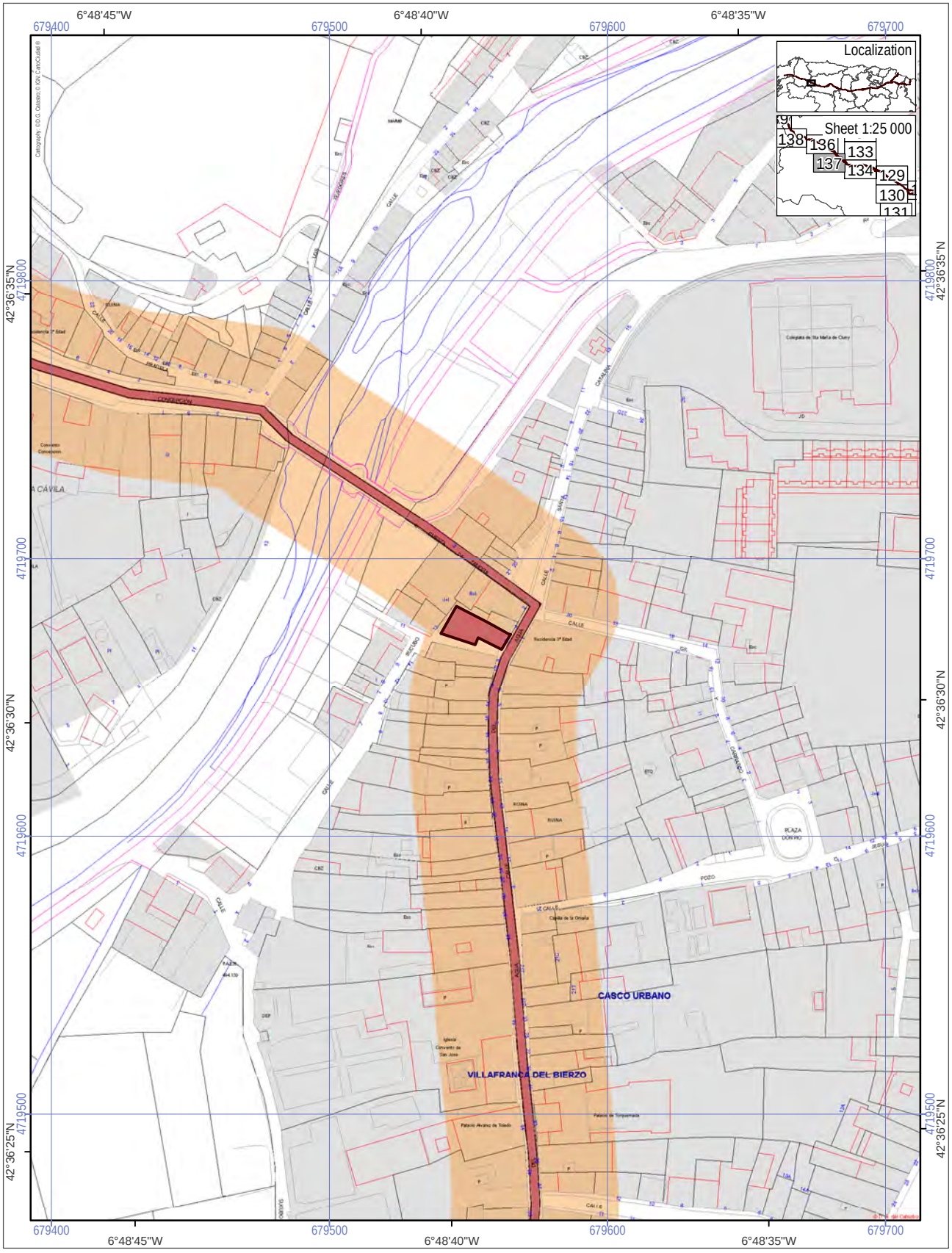

World Heritage Property
Route of Santiago de Compostela
Associated structures (0.0140 ha)
Buffer zone of the World Heritage Property

Scale 1:2 000
0 50 100 m
ETRS 1989, UTM Zone 29

N

ROUTE OF SANTIAGO DE COMPOSTELA. WORLD HERITAGE

3, Del Agua street house [1862]

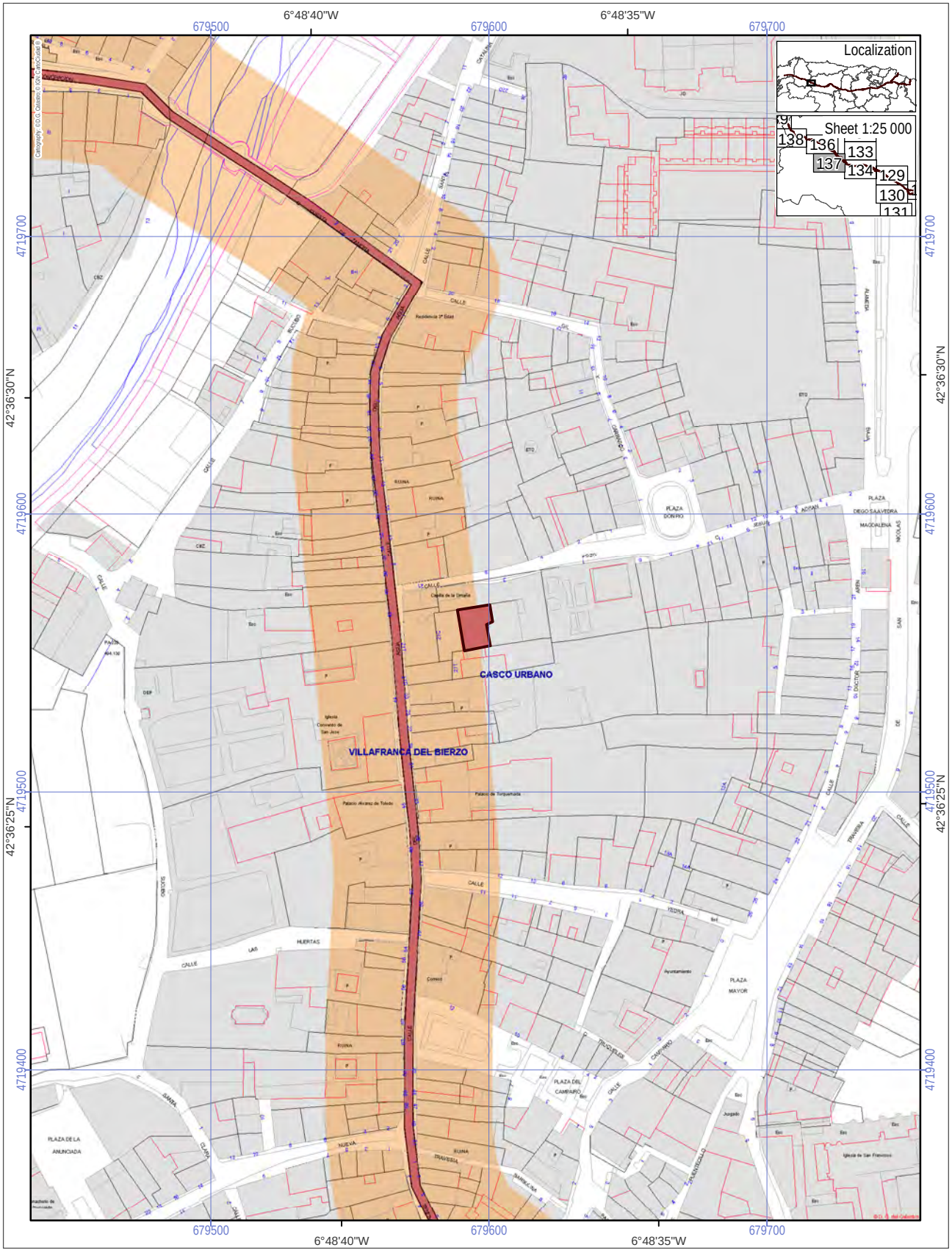

World Heritage Property
Route of Santiago de Compostela
Associated structures (0.0150 ha)
Buffer zone of the World Heritage Property

Scale 1:2 000

0 50 100 m

ETRS 1989, UTM Zone 29

N

ROUTE OF SANTIAGO DE COMPOSTELA. WORLD HERITAGE

21, Del Agua street house [1863]

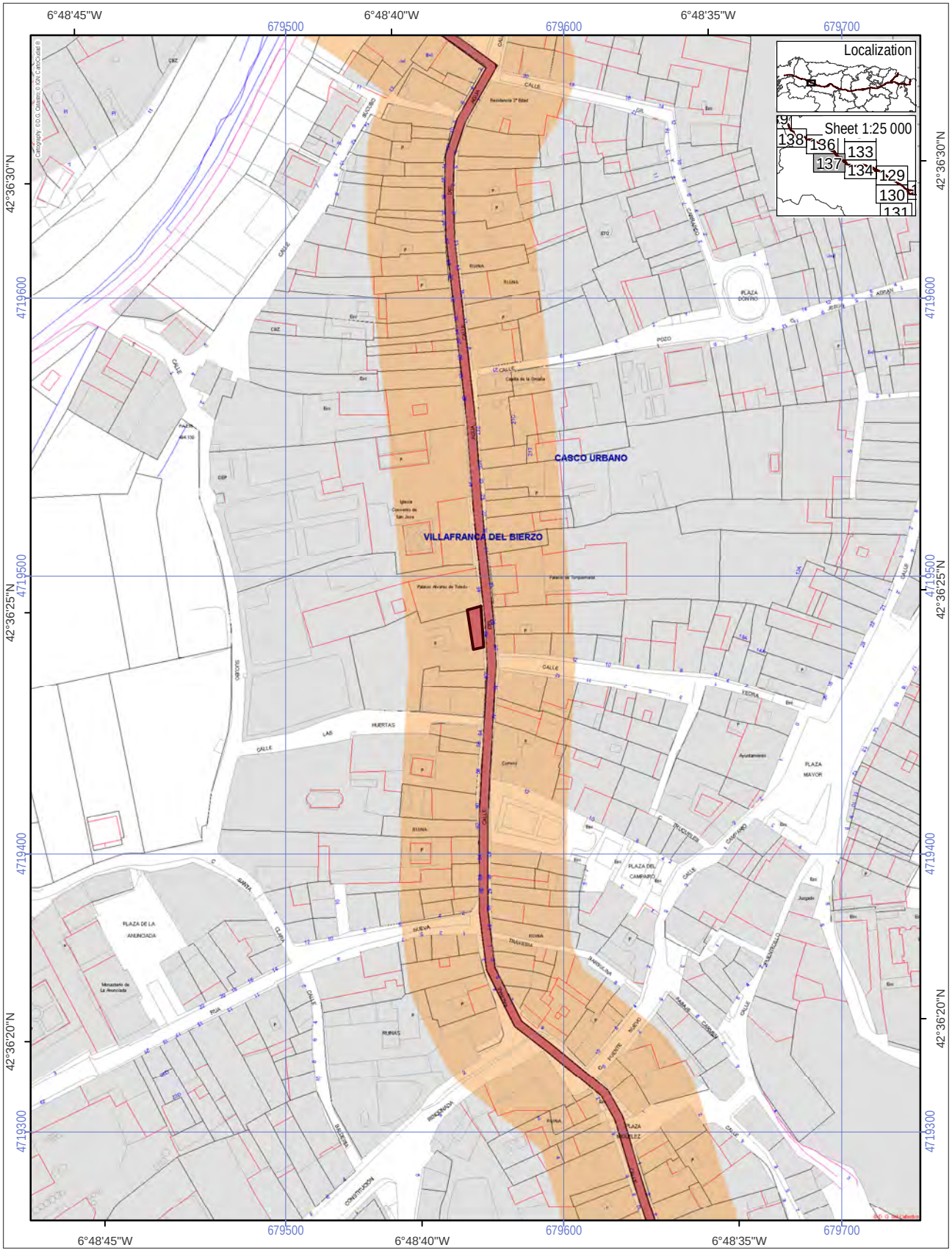

World Heritage Property
Route of Santiago de Compostela
Associated structures (0.1150 ha)
Buffer zone of the World Heritage Property

Scale 1:2 000
0 50 100 m
ETRS 1989, UTM Zone 29

N

ROUTE OF SANTIAGO DE COMPOSTELA. WORLD HERITAGE

48, Del Agua street house [1864]

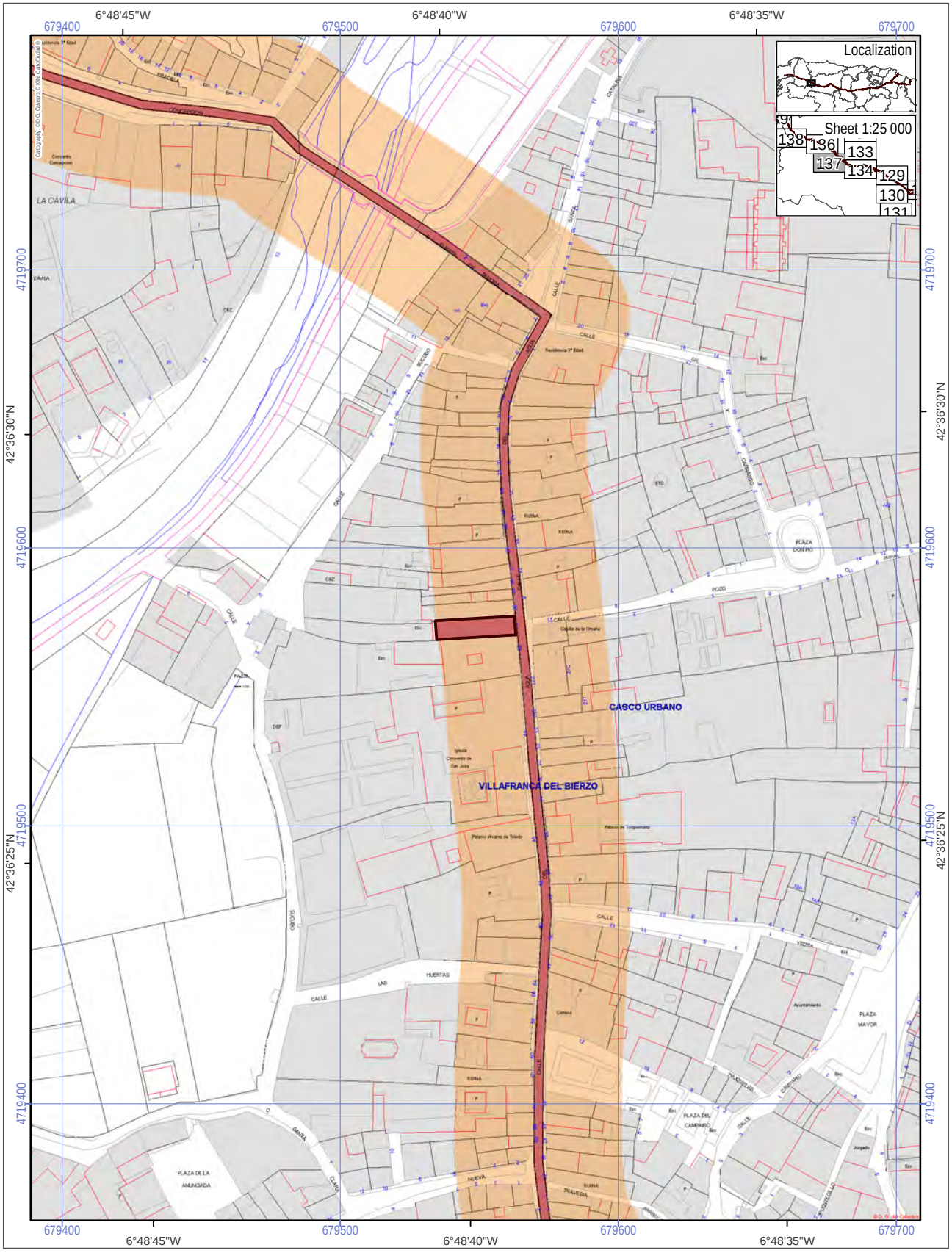

World Heritage Property
Route of Santiago de Compostela
Associated structures (0.0200 ha)
Buffer zone of the World Heritage Property

Scale 1:2 000

0 50 100 m

N

ETRS 1989, UTM Zone 29

ROUTE OF SANTIAGO DE COMPOSTELA. WORLD HERITAGE

40, Del Agua street house [1865]

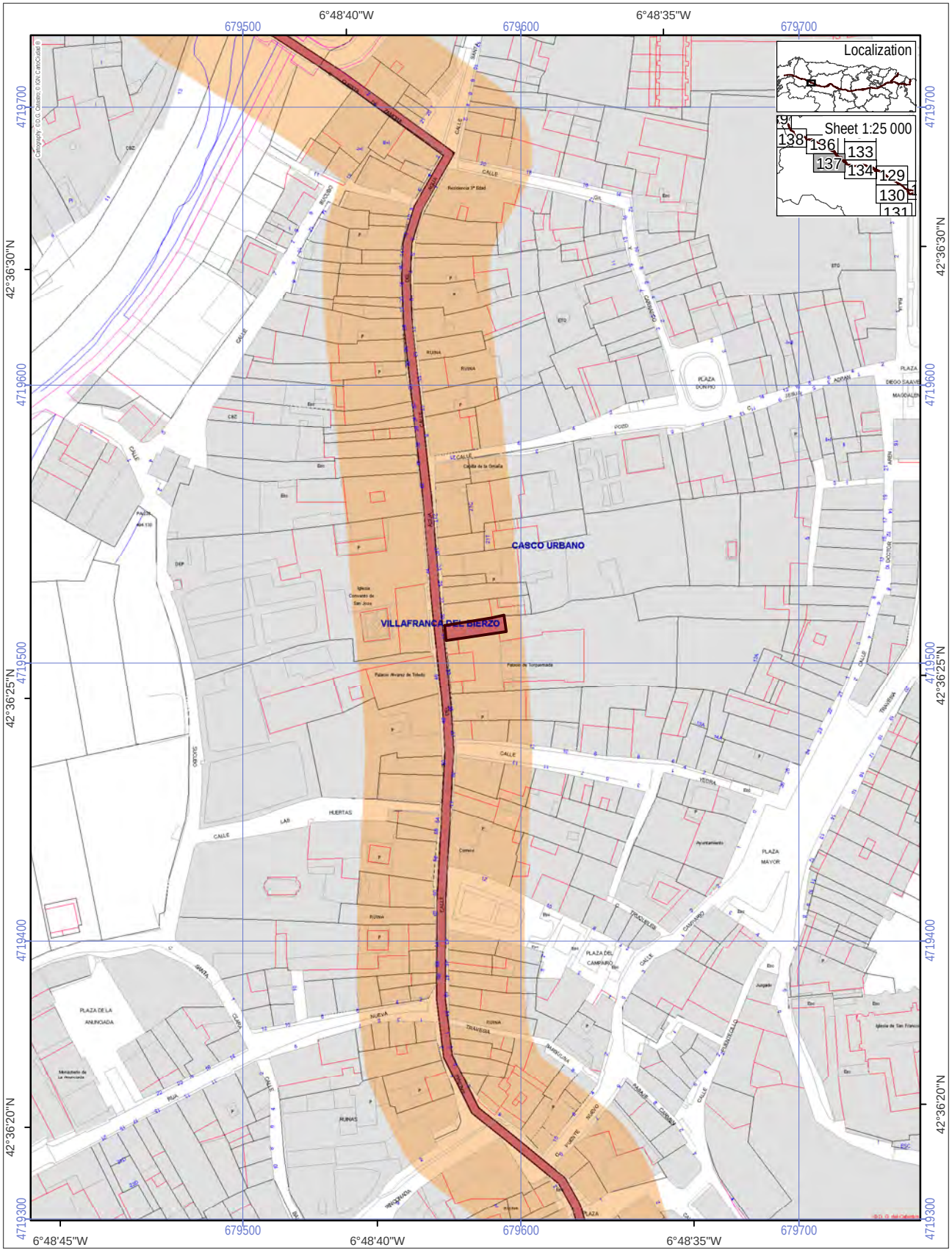

World Heritage Property
Route of Santiago de Compostela
Associated structures (0.0110 ha)
Buffer zone of the World Heritage Property

Scale 1:2 000
0 50 100 m
ETRS 1989, UTM Zone 29

N

ROUTE OF SANTIAGO DE COMPOSTELA. WORLD HERITAGE

31, Del Agua street house [1866]

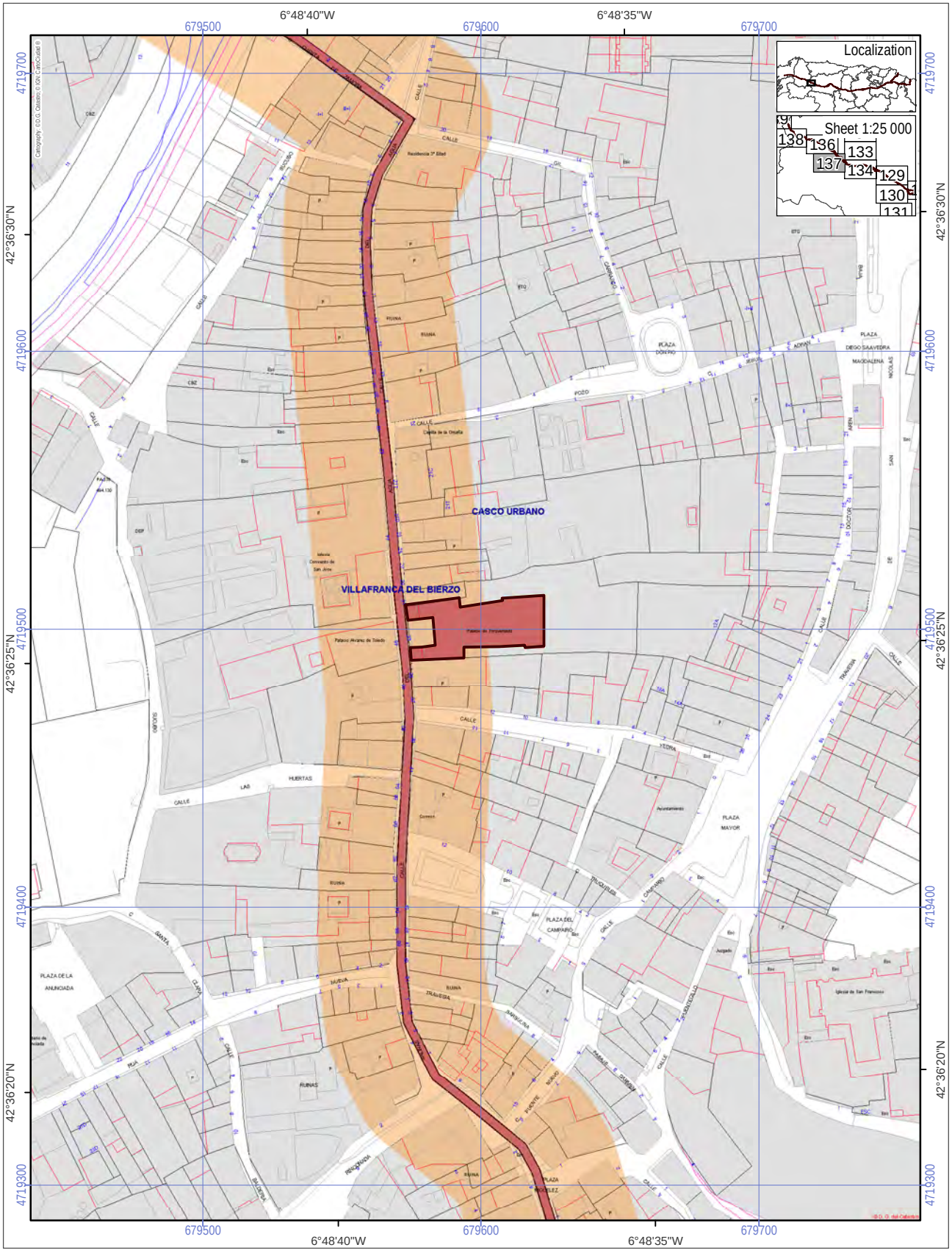

World Heritage Property
Route of Santiago de Compostela
Associated structures (0.0770 ha)
Buffer zone of the World Heritage Property

Scale 1:2 000
0 50 100 m
ETRS 1989, UTM Zone 29

N

ROUTE OF SANTIAGO DE COMPOSTELA. WORLD HERITAGE

Palace of Torquemada [1867]

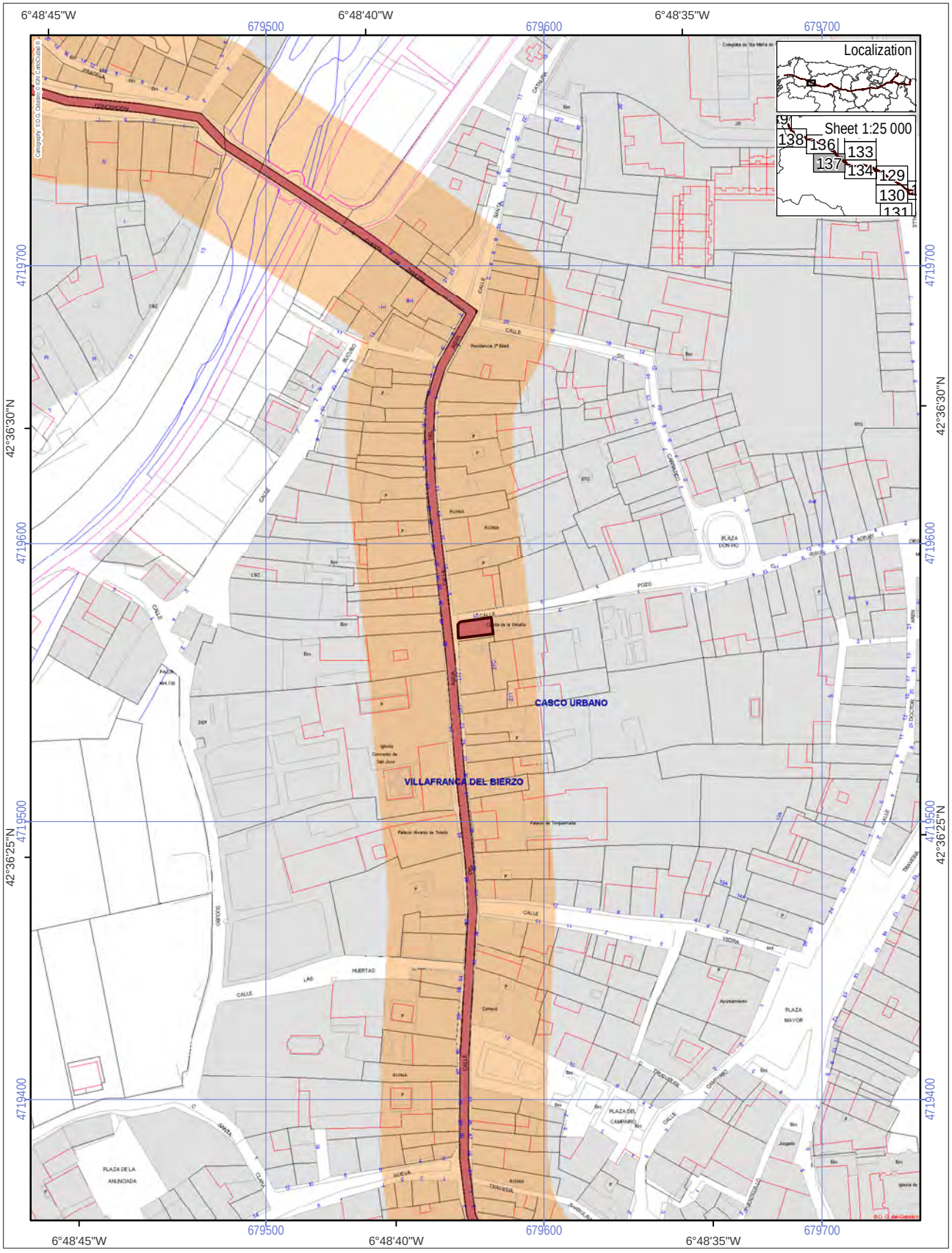

World Heritage Property
Route of Santiago de Compostela
Associated structures (0.0070 ha)
Buffer zone of the World Heritage Property

Scale 1:2 000

0 50 100 m

ETRS 1989, UTM Zone 29

N

ROUTE OF SANTIAGO DE COMPOSTELA. WORLD HERITAGE

Chapel of San Juan [1868]

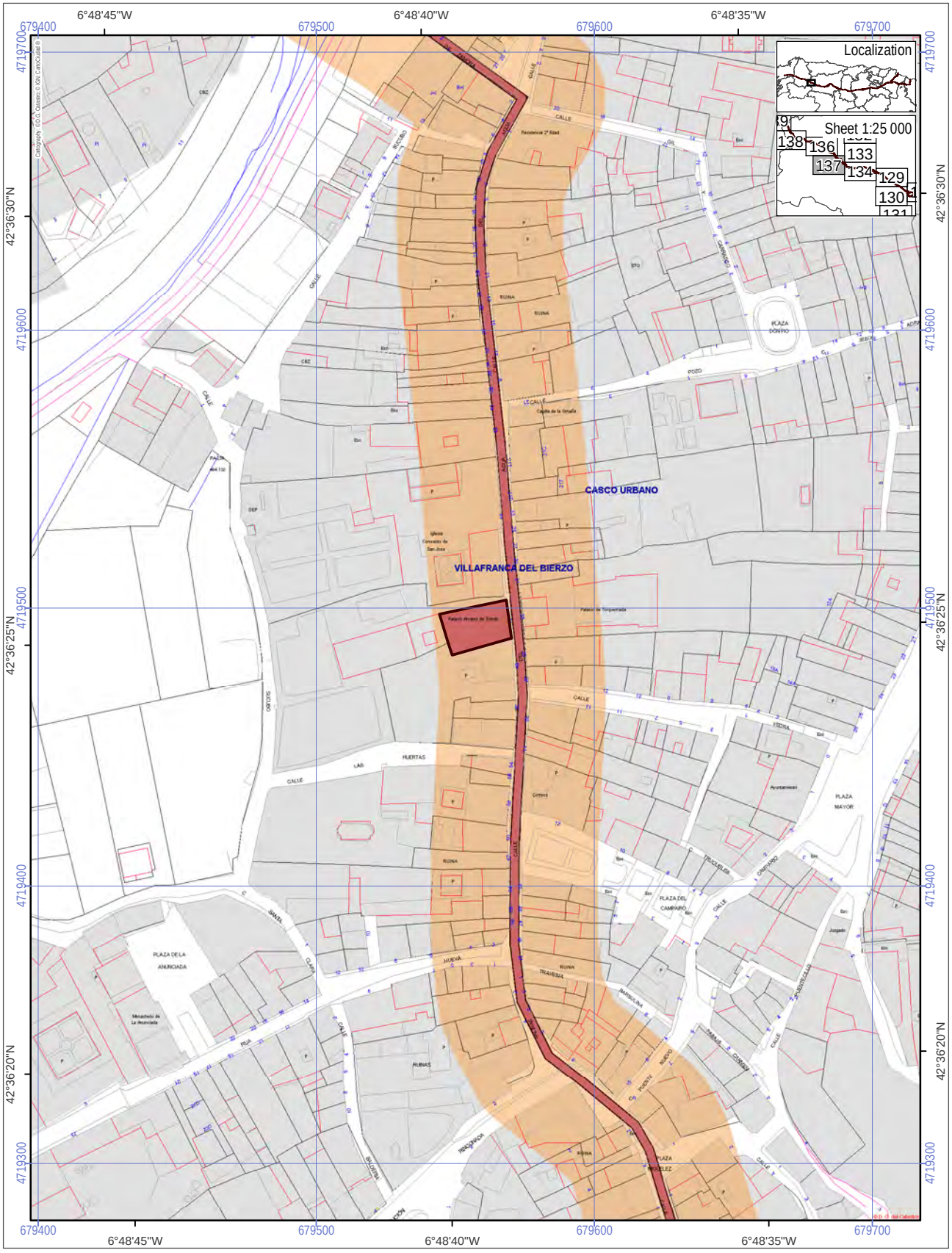

World Heritage Property
Route of Santiago de Compostela
Associated structures (0.0350 ha)
Buffer zone of the World Heritage Property

Scale 1:2 000
0 50 100 m
ETRS 1989, UTM Zone 29

N

ROUTE OF SANTIAGO DE COMPOSTELA. WORLD HERITAGE

Palace of the Marquis of Villafranca [1869]

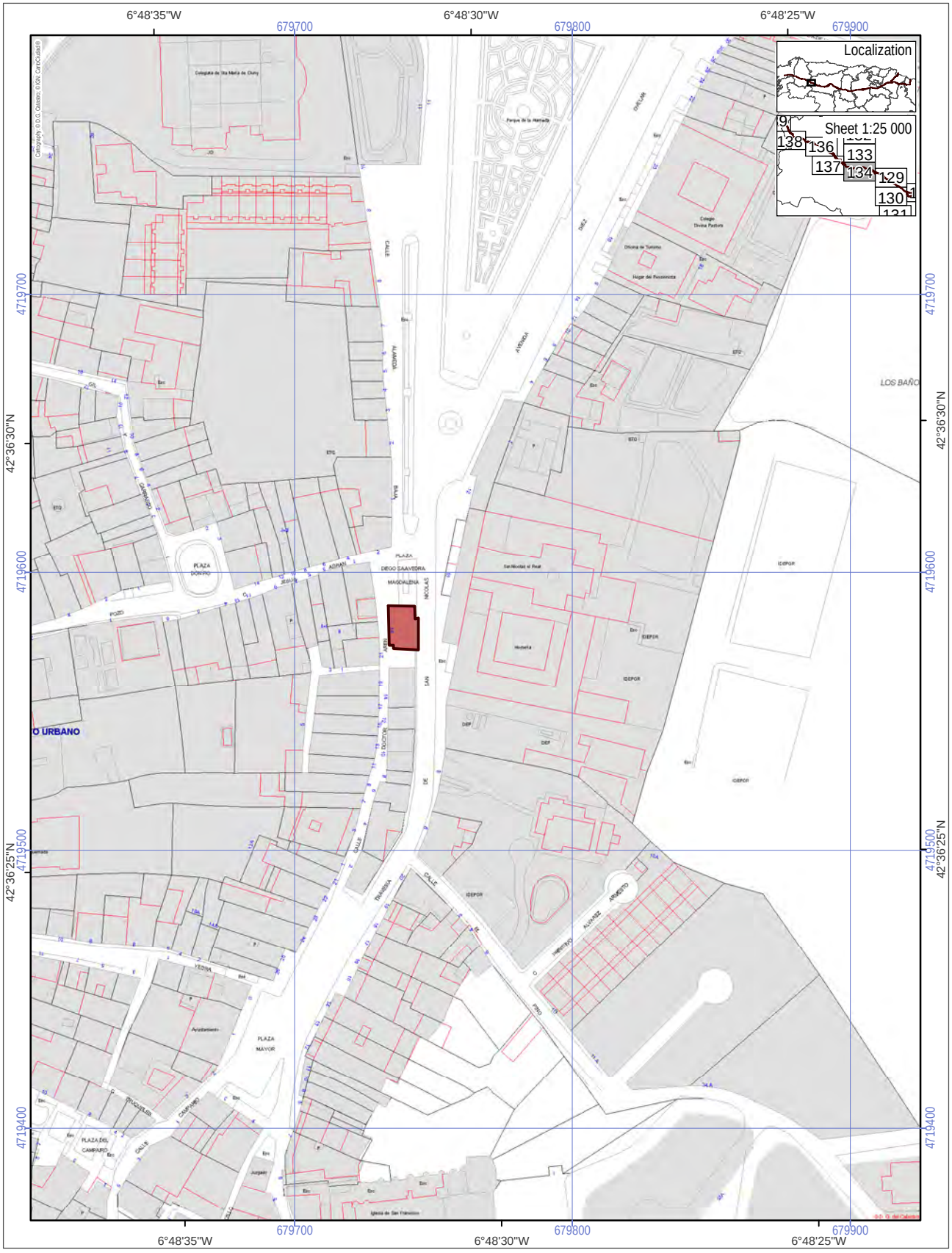

World Heritage Property
Route of Santiago de Compostela
Associated structures (0.0160 ha)
Buffer zone of the World Heritage Property

Scale 1:2 000
0 50 100 m
ETRS 1989, UTM Zone 29

N

ROUTE OF SANTIAGO DE COMPOSTELA. WORLD HERITAGE

Popular house [1870]

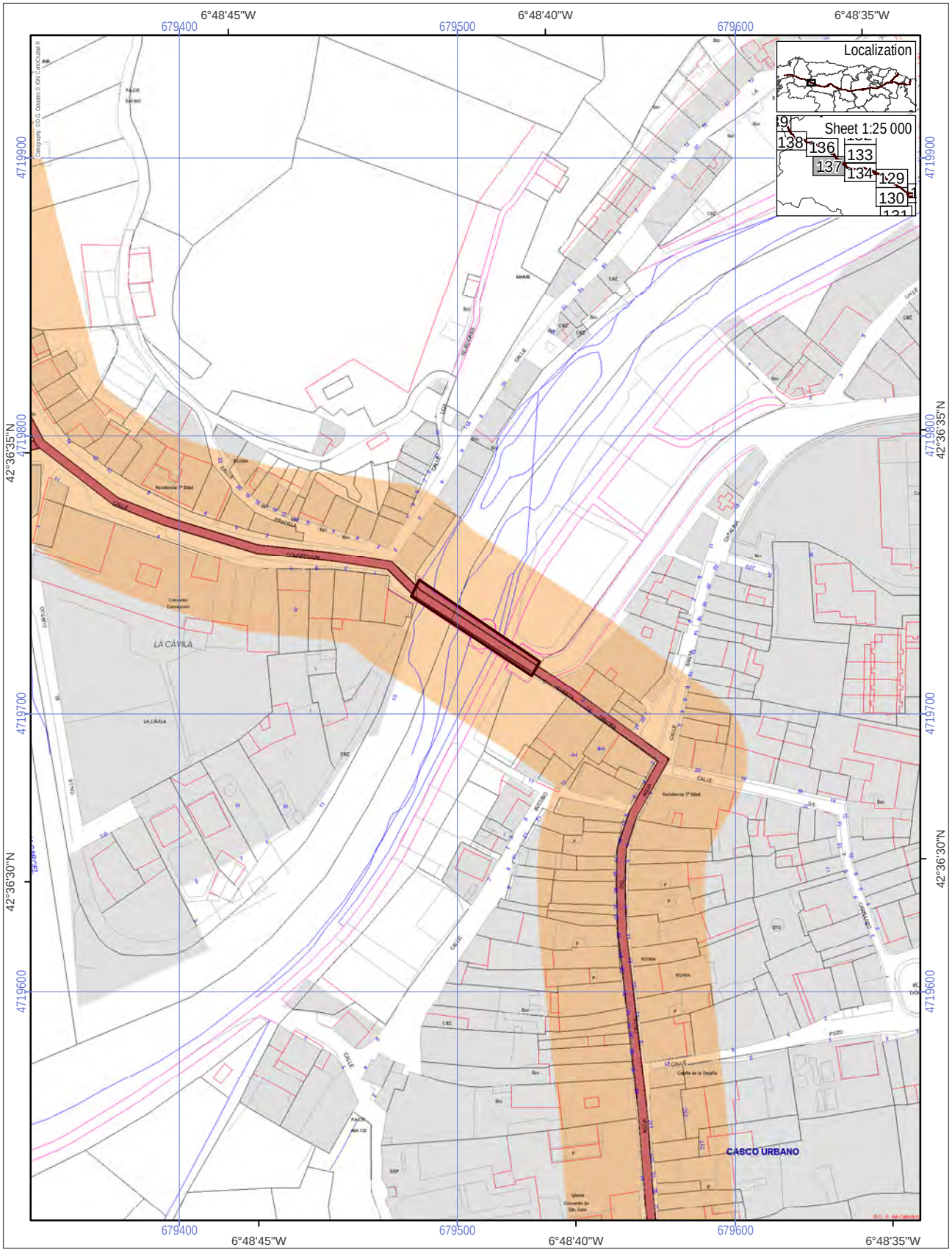

World Heritage Property
Route of Santiago de Compostela
Associated structures (0.0320 ha)
Buffer zone of the World Heritage Property

Scale 1:2 000
0 50 100 m
ETRS 1989, UTM Zone 29
N

ROUTE OF SANTIAGO DE COMPOSTELA. WORLD HERITAGE

Bridge on road to Corullón [1871]

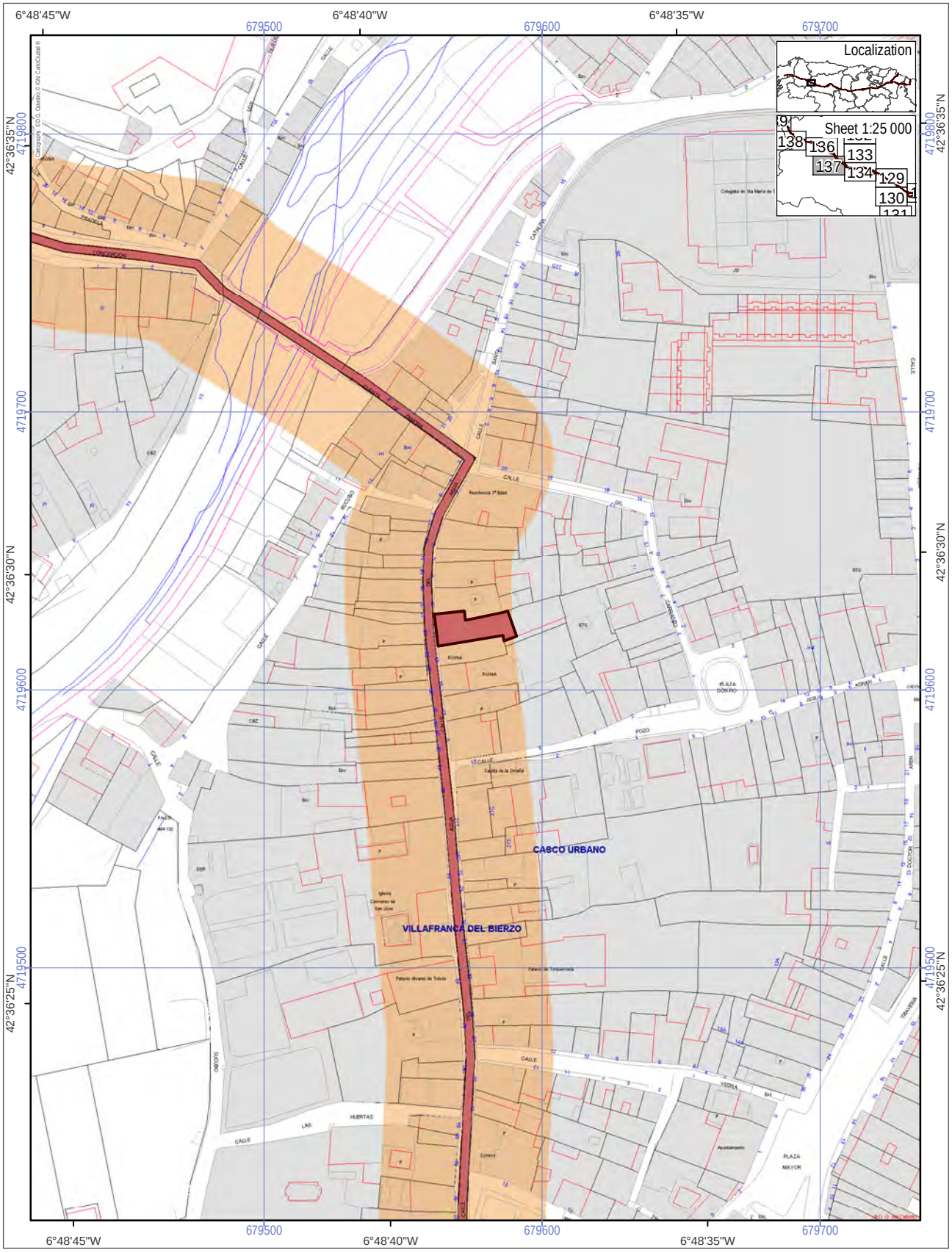

World Heritage Property
Route of Santiago de Compostela
Associated structures (0.0260 ha)
Buffer zone of the World Heritage Property

Scale 1:2 000
0 50 100 m
ETRS 1989, UTM Zone 29

N

ROUTE OF SANTIAGO DE COMPOSTELA. WORLD HERITAGE

11, Del Agua street emblazoned house [1872]

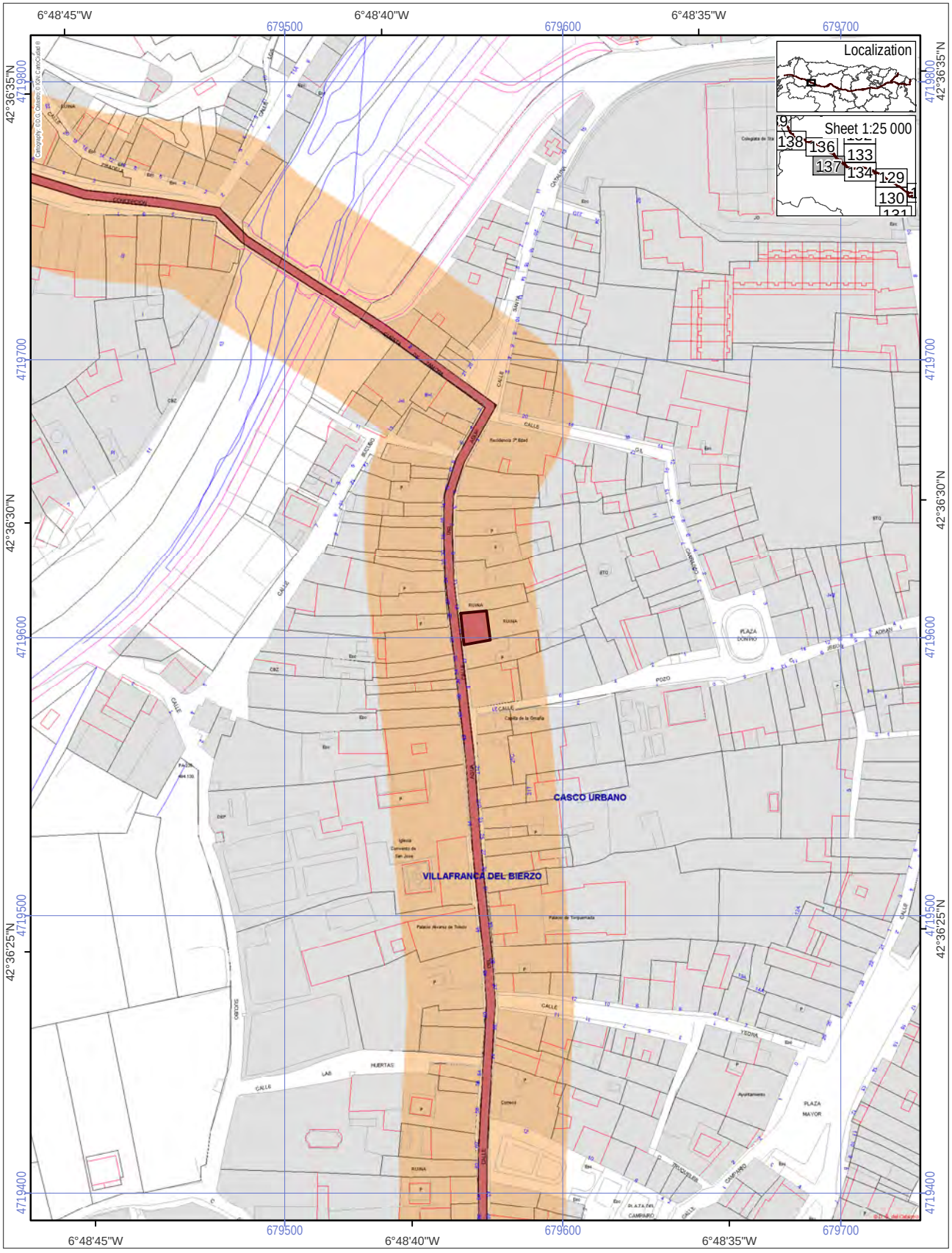

World Heritage Property
Route of Santiago de Compostela
Associated structures (0.0100 ha)
Buffer zone of the World Heritage Property

Scale 1:2 000
0 50 100 m
ETRS 1989, UTM Zone 29

N

ROUTE OF SANTIAGO DE COMPOSTELA. WORLD HERITAGE

15, Del Agua street emblazoned house [1873]

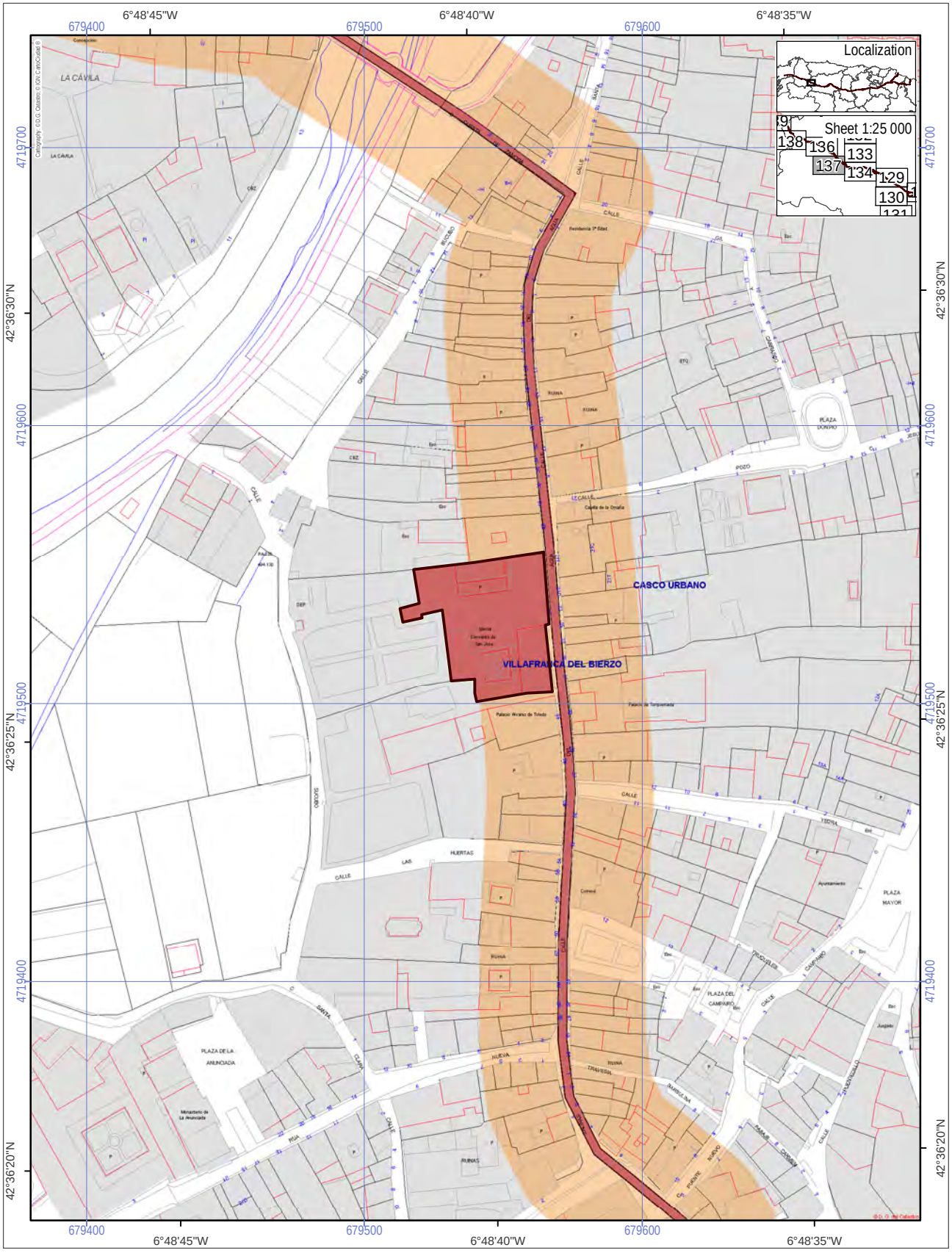

World Heritage Property
Route of Santiago de Compostela
Associated structures (0.1940 ha)
Buffer zone of the World Heritage Property

Scale 1:2 000
0 50 100 m
ETRS 1989, UTM Zone 29

N

ROUTE OF SANTIAGO DE COMPOSTELA. WORLD HERITAGE

Convent of San josé's Church [1874]

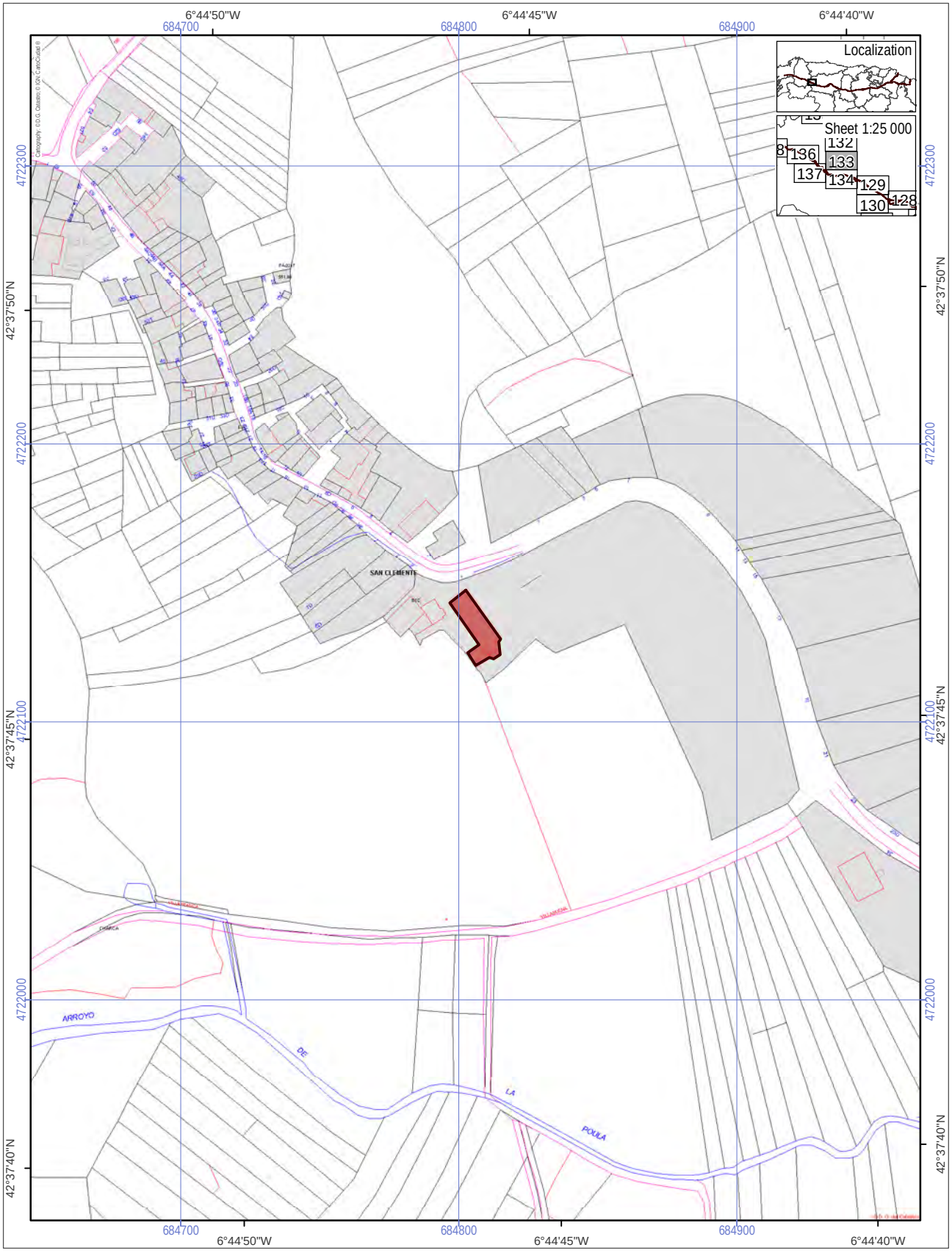

World Heritage Property
Route of Santiago de Compostela
Associated structures (0.0220 ha)
Buffer zone of the World Heritage Property

Scale 1:2 000
0 50 100 m
ETRS 1989, UTM Zone 29

N

ROUTE OF SANTIAGO DE COMPOSTELA. WORLD HERITAGE

Parish Church [1875]

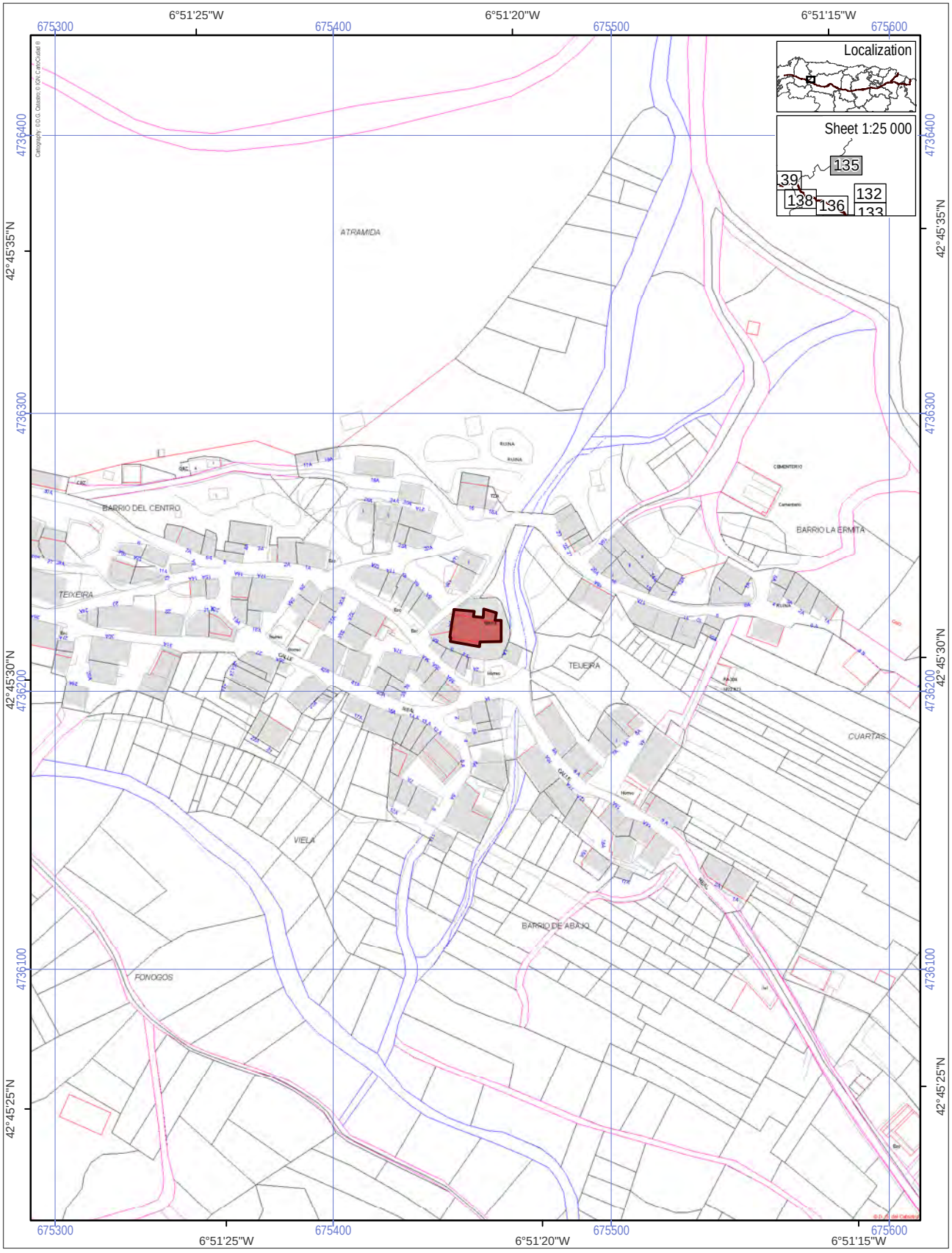

World Heritage Property
Route of Santiago de Compostela
Associated structures (0.0180 ha)
Buffer zone of the World Heritage Property

Scale 1:2 000
0 50 100 m
ETRS 1989, UTM Zone 29

N

ROUTE OF SANTIAGO DE COMPOSTELA. WORLD HERITAGE

Parish Church [1876]

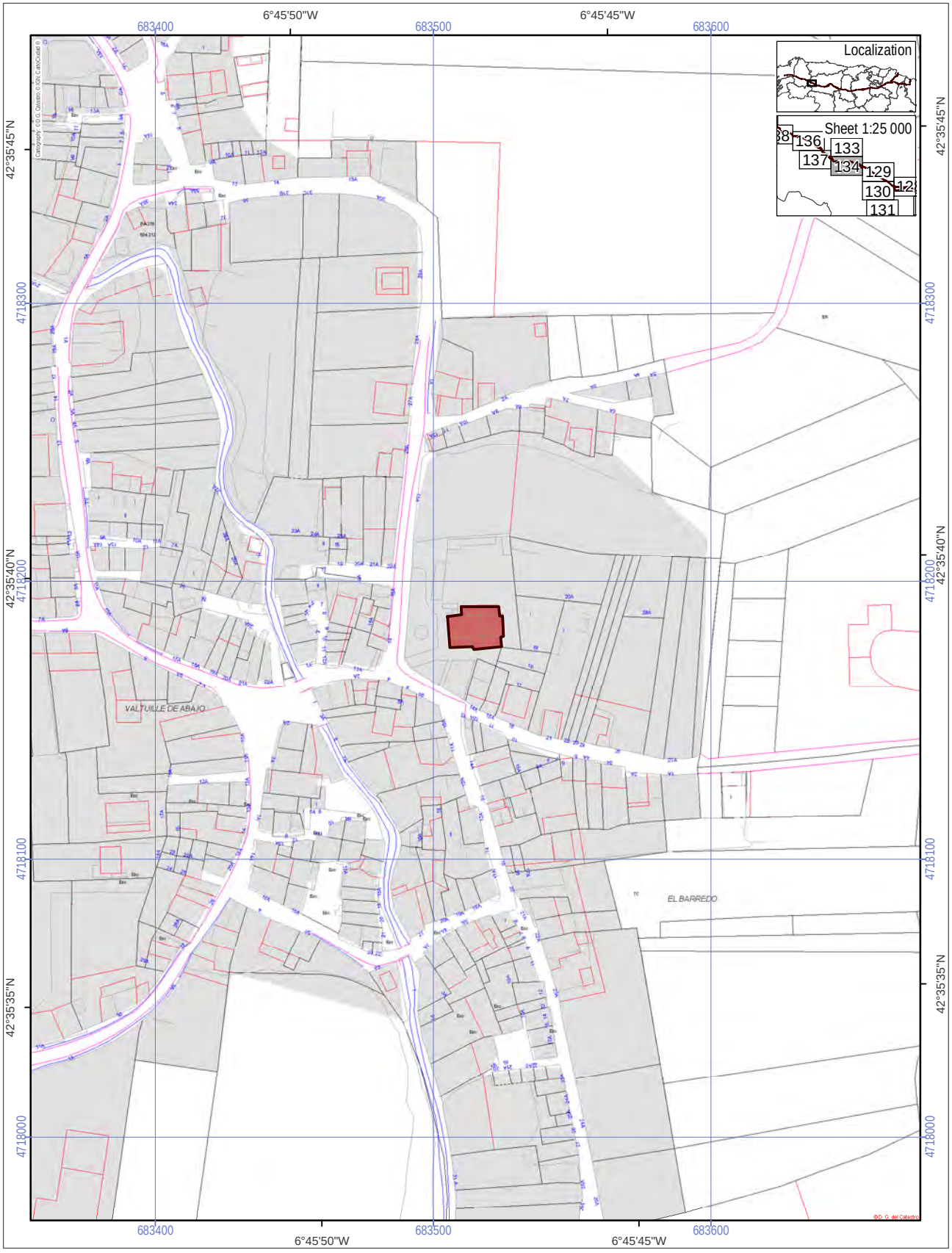

World Heritage Property
Route of Santiago de Compostela
Associated structures (0.0270 ha)
Buffer zone of the World Heritage Property

Scale 1:2 000
0 50 100 m
ETRS 1989, UTM Zone 29

N

ROUTE OF SANTIAGO DE COMPOSTELA. WORLD HERITAGE

Parish Church of San Pelayo [1877]

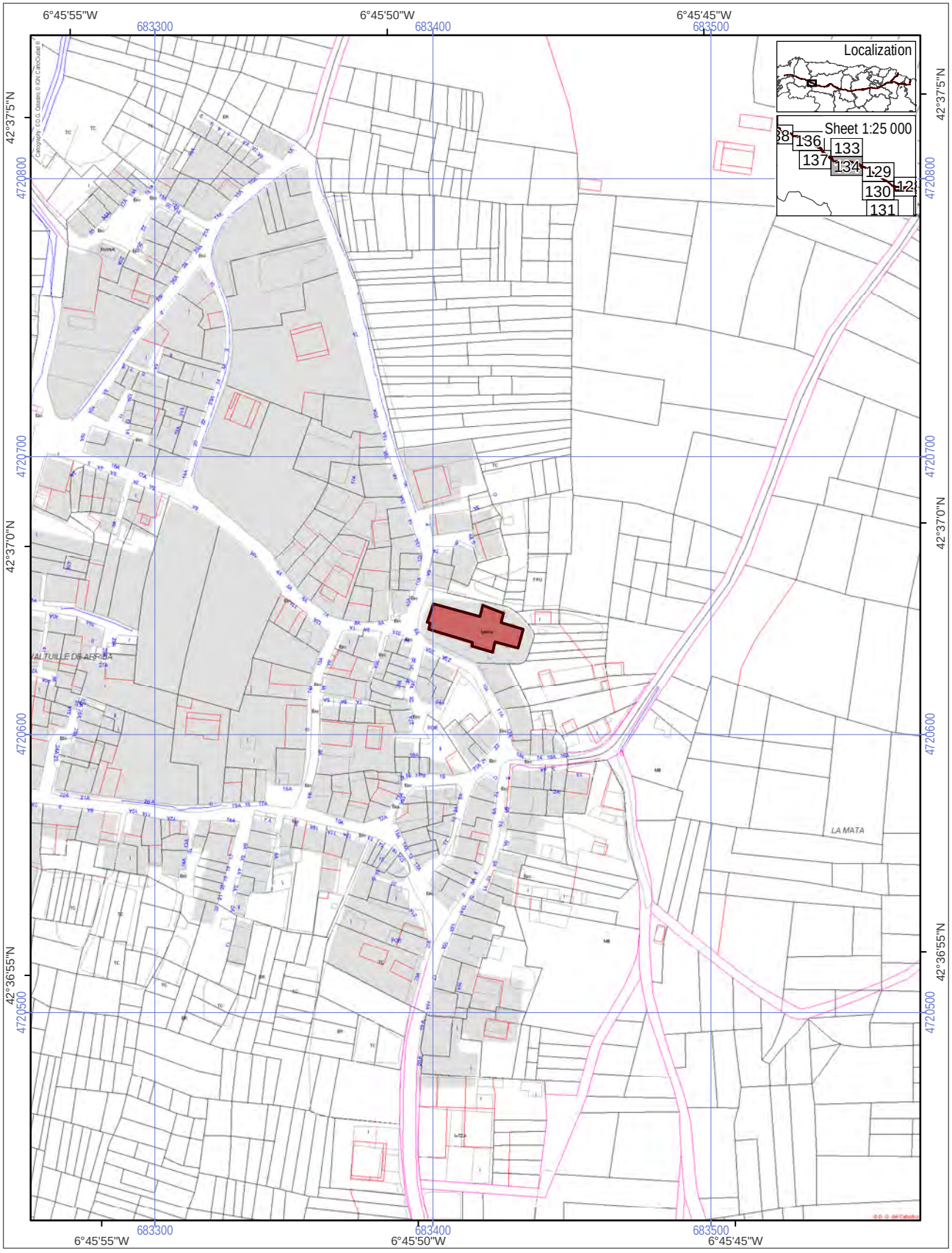

World Heritage Property
Route of Santiago de Compostela
Associated structures (0.0340 ha)
Buffer zone of the World Heritage Property

Scale 1:2 000
0 50 100 m
ETRS 1989, UTM Zone 29

N

ROUTE OF SANTIAGO DE COMPOSTELA. WORLD HERITAGE

Parish Church of Nuestra Señora de la Asunción [1878]

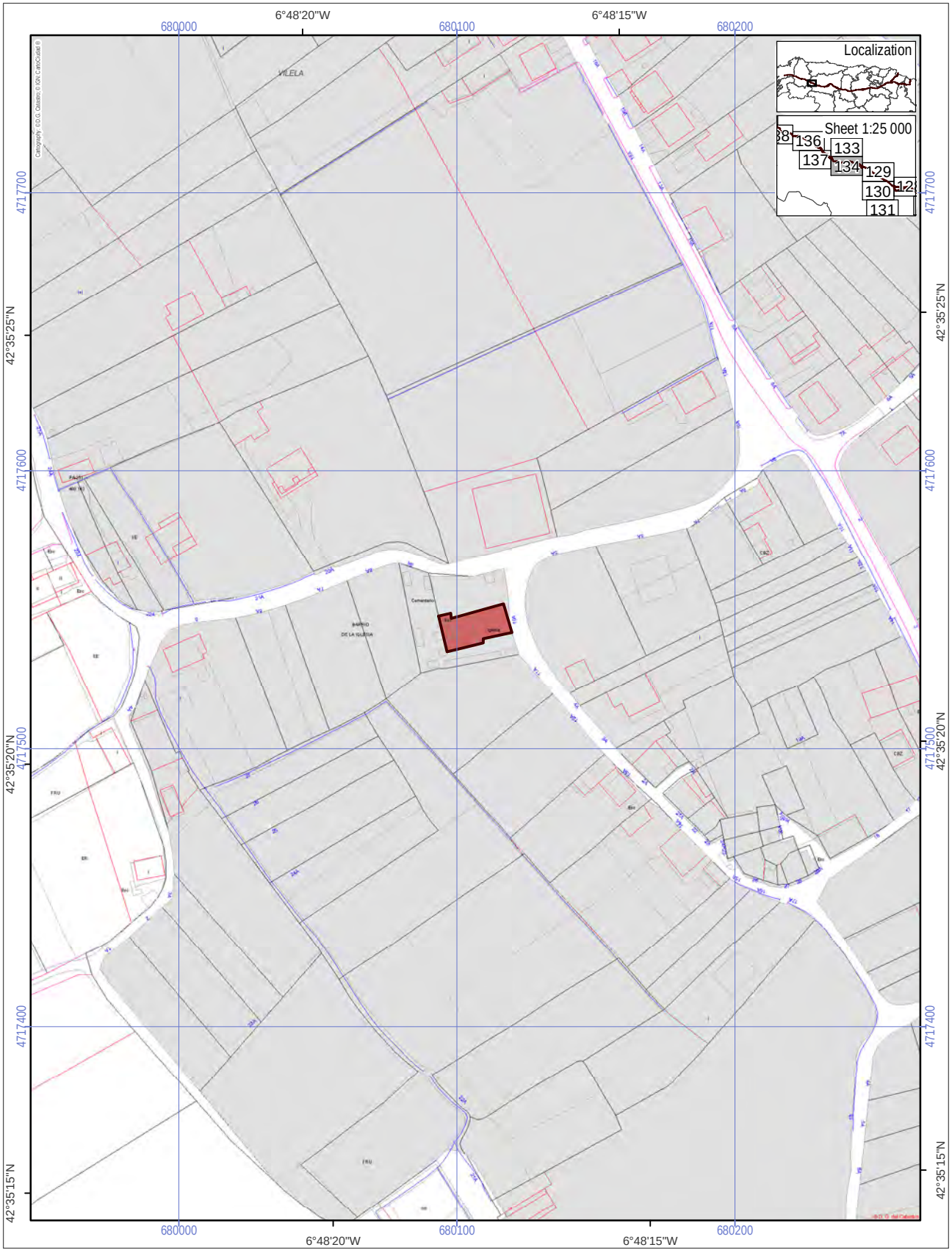

World Heritage Property
Route of Santiago de Compostela
Associated structures (0.0270 ha)
Buffer zone of the World Heritage Property

ROUTE OF SANTIAGO DE COMPOSTELA. WORLD HERITAGE

Church of Santa María [1879]

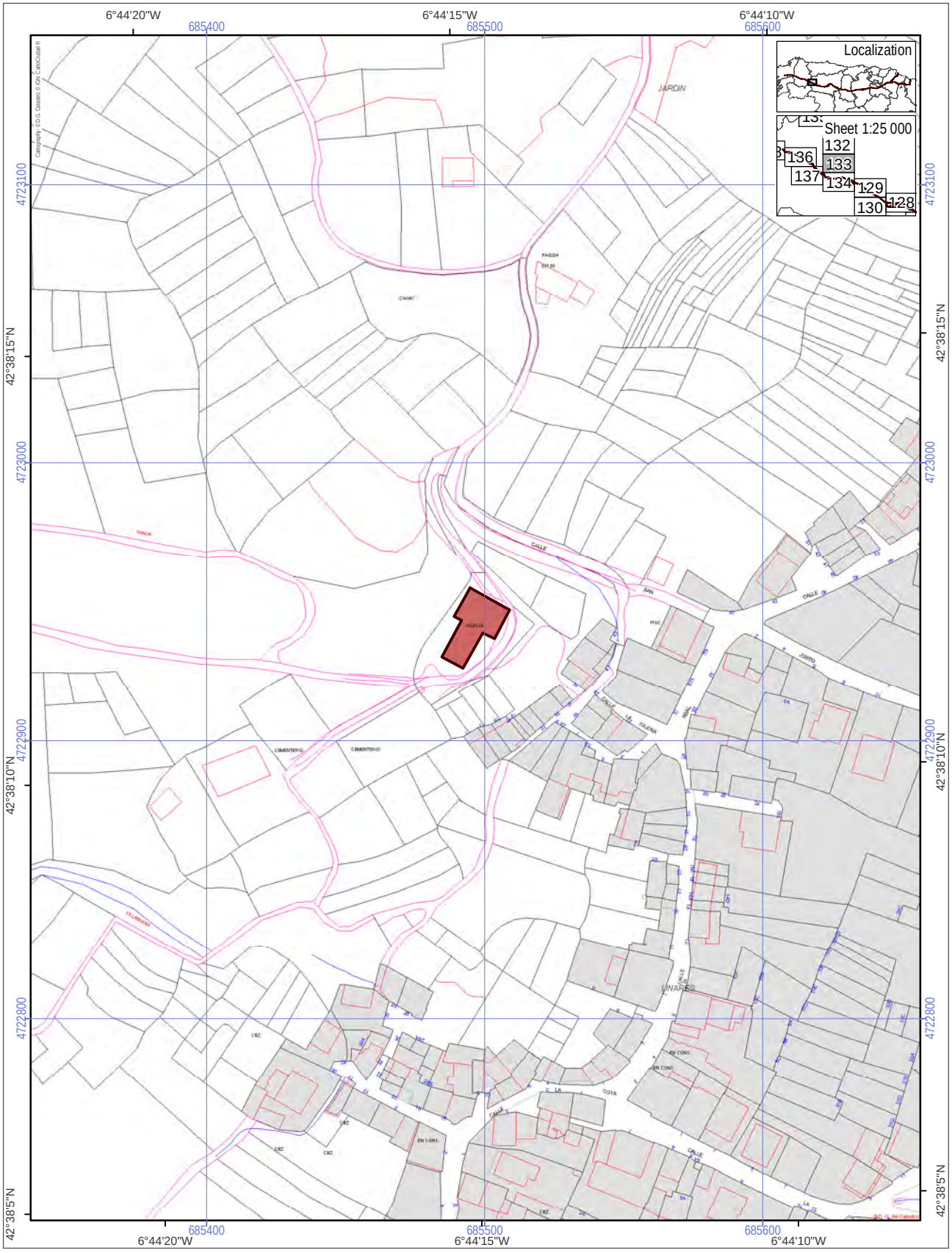

World Heritage Property
Route of Santiago de Compostela
Associated structures (0.0320 ha)
Buffer zone of the World Heritage Property

Scale 1:2 000
0 50 100 m
ETRS 1989, UTM Zone 29

N

ROUTE OF SANTIAGO DE COMPOSTELA. WORLD HERITAGE

Parish Church of San Justo [1880]

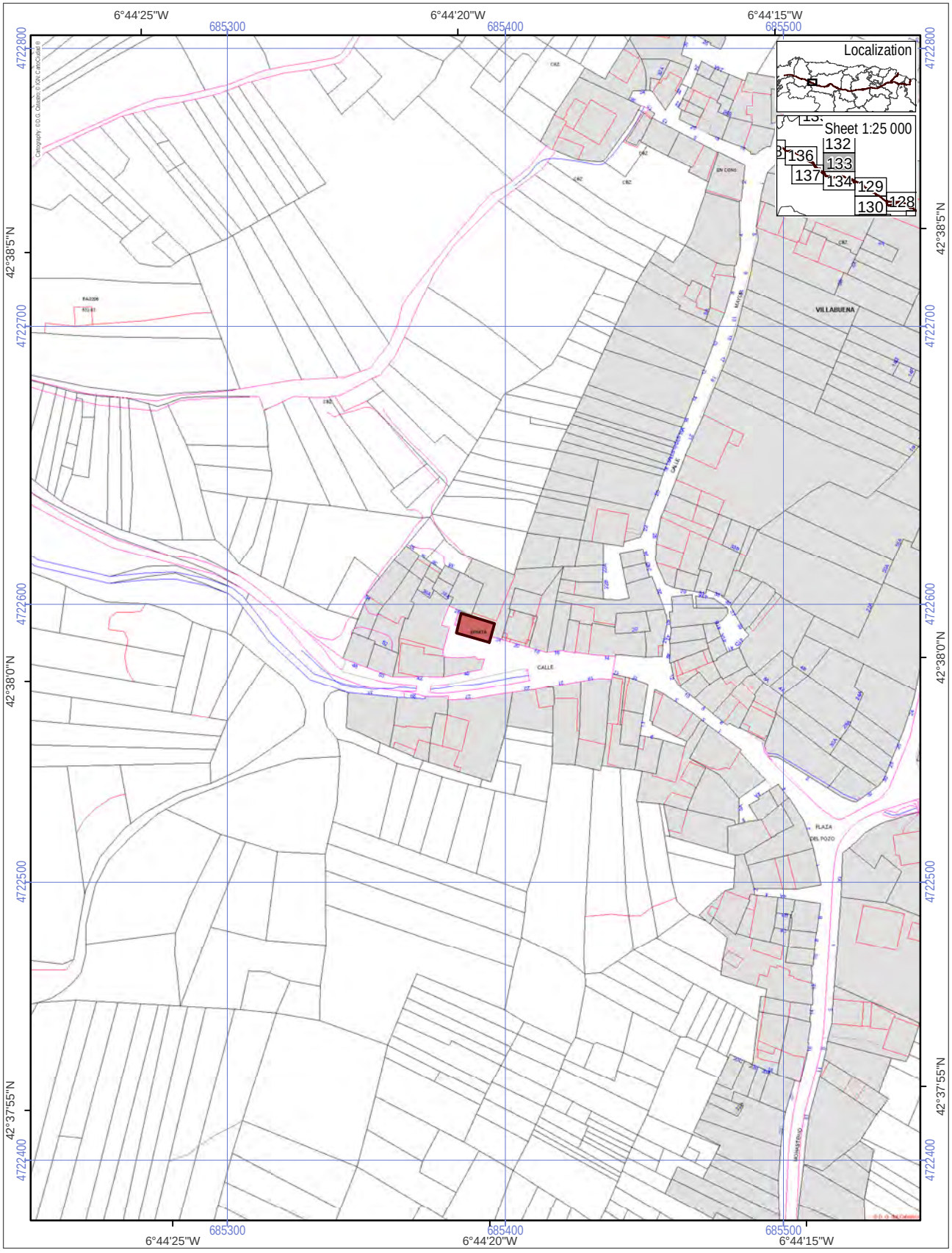

World Heritage Property
Route of Santiago de Compostela
Associated structures (0.0090 ha)
Buffer zone of the World Heritage Property

Scale 1:2 000
0 50 100 m
ETRS 1989, UTM Zone 29

N

ROUTE OF SANTIAGO DE COMPOSTELA. WORLD HERITAGE

Hermitage [1881]

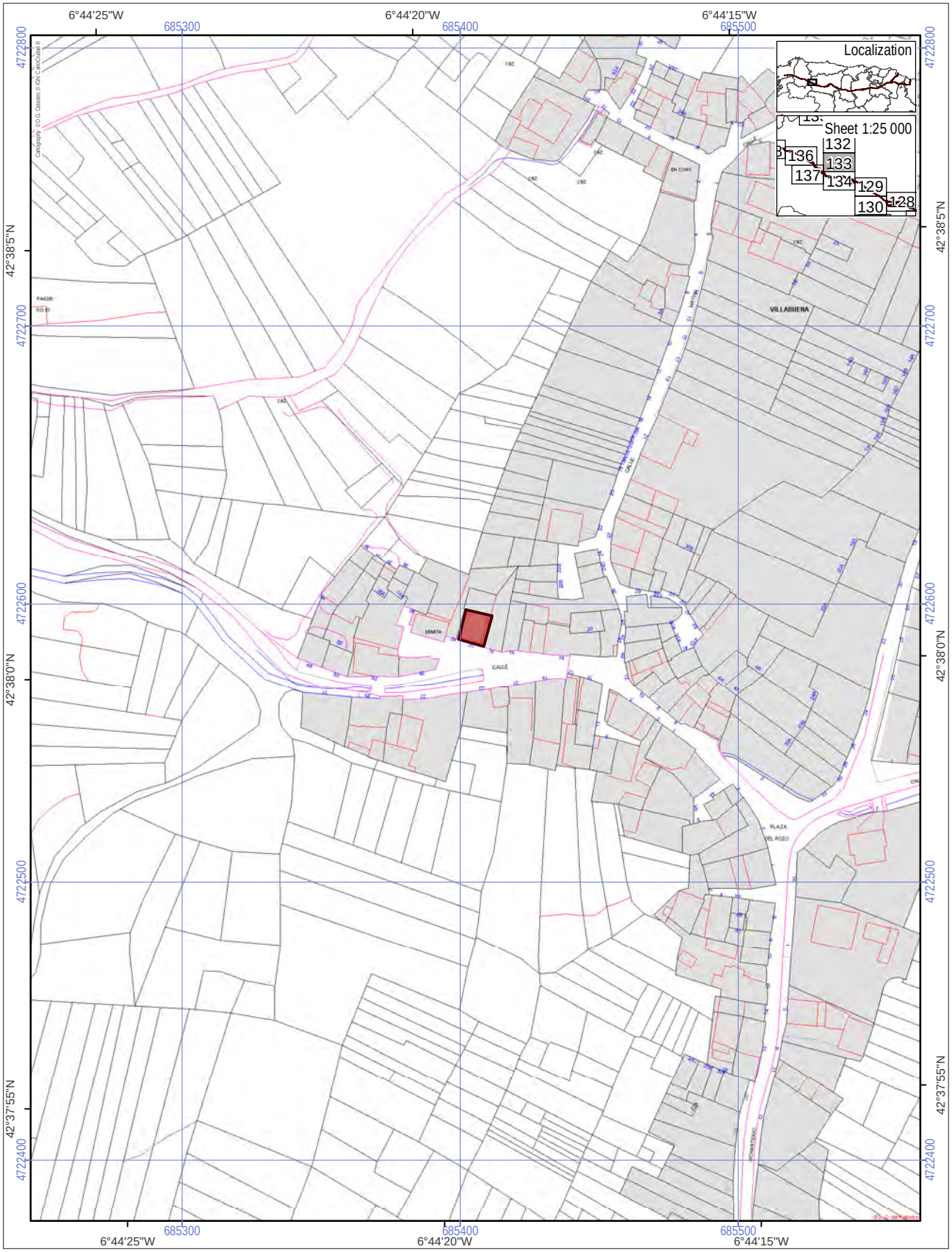

World Heritage Property
Route of Santiago de Compostela
Associated structures (0.0100 ha)
Buffer zone of the World Heritage Property

Scale 1:2 000
0 50 100 m
ETRS 1989, UTM Zone 29

N

ROUTE OF SANTIAGO DE COMPOSTELA. WORLD HERITAGE

House with coat of arms [1882]

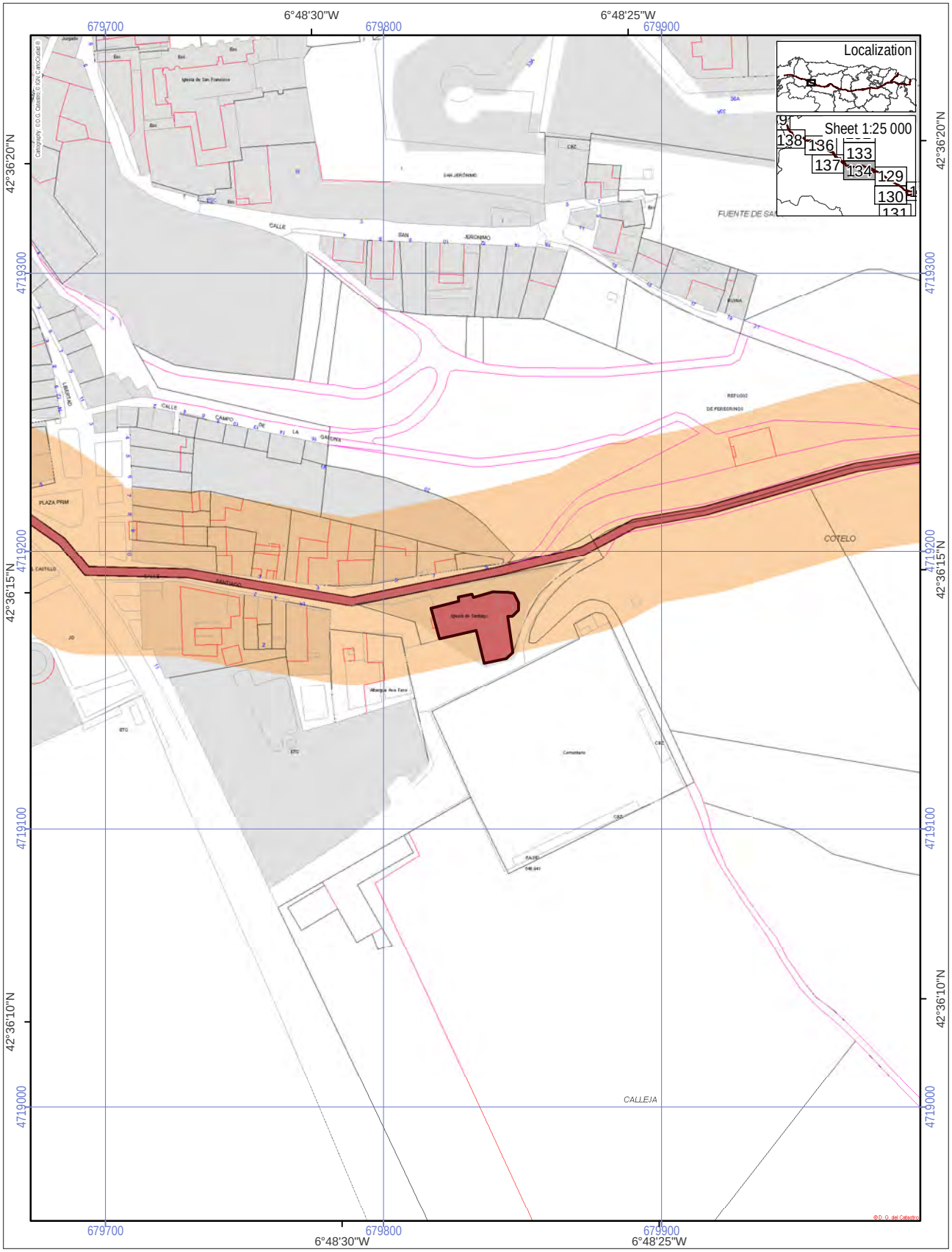

World Heritage Property
Route of Santiago de Compostela
Associated structures (0.0480 ha)
Buffer zone of the World Heritage Property

Scale 1:2 000

0 50 100 m

ETRS 1989, UTM Zone 29

N

ROUTE OF SANTIAGO DE COMPOSTELA. WORLD HERITAGE

Parish Church of Santiago [1883]

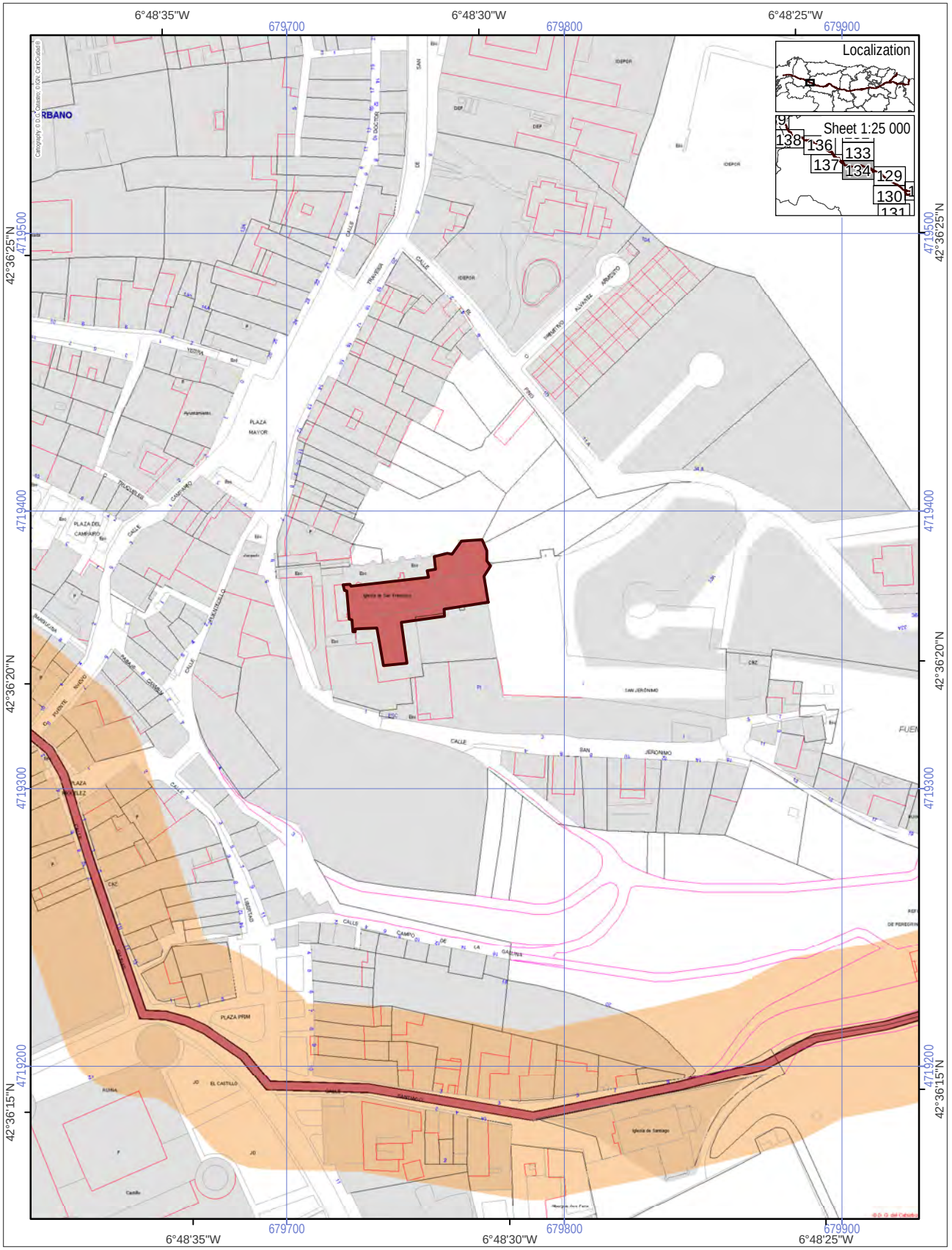

World Heritage Property
Route of Santiago de Compostela
Associated structures (0.0990 ha)
Buffer zone of the World Heritage Property

Scale 1:2 000
0 50 100 m
N
ETRS 1989, UTM Zone 29

ROUTE OF SANTIAGO DE COMPOSTELA. WORLD HERITAGE

Church of San Franciso [1884]

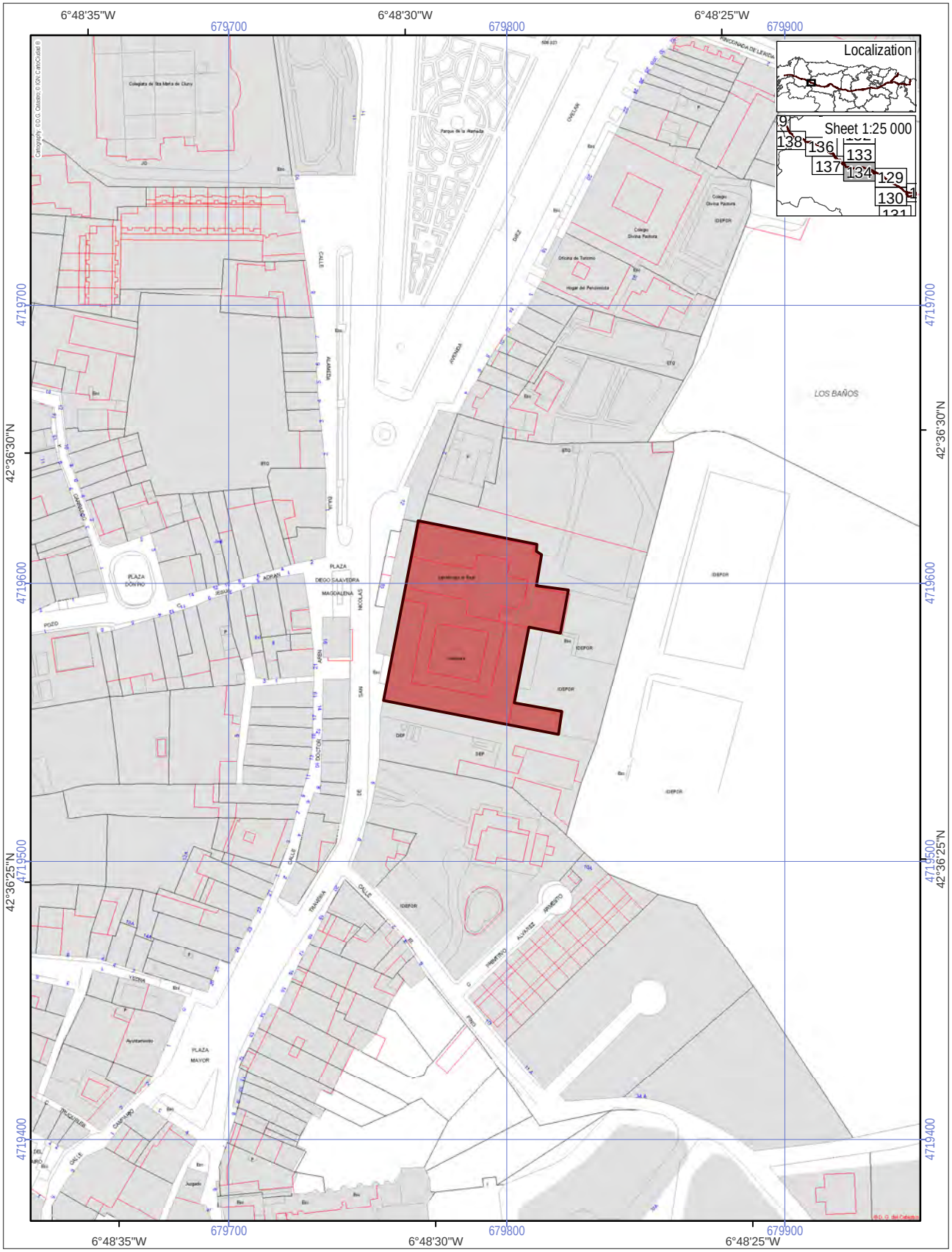

World Heritage Property
Route of Santiago de Compostela
Associated structures (0.3360 ha)
Buffer zone of the World Heritage Property

Scale 1:2 000

0 50 100 m

ETRS 1989, UTM Zone 29

N

ROUTE OF SANTIAGO DE COMPOSTELA. WORLD HERITAGE

Convent of the Paul Mission. Church of San Nicolás [1885]

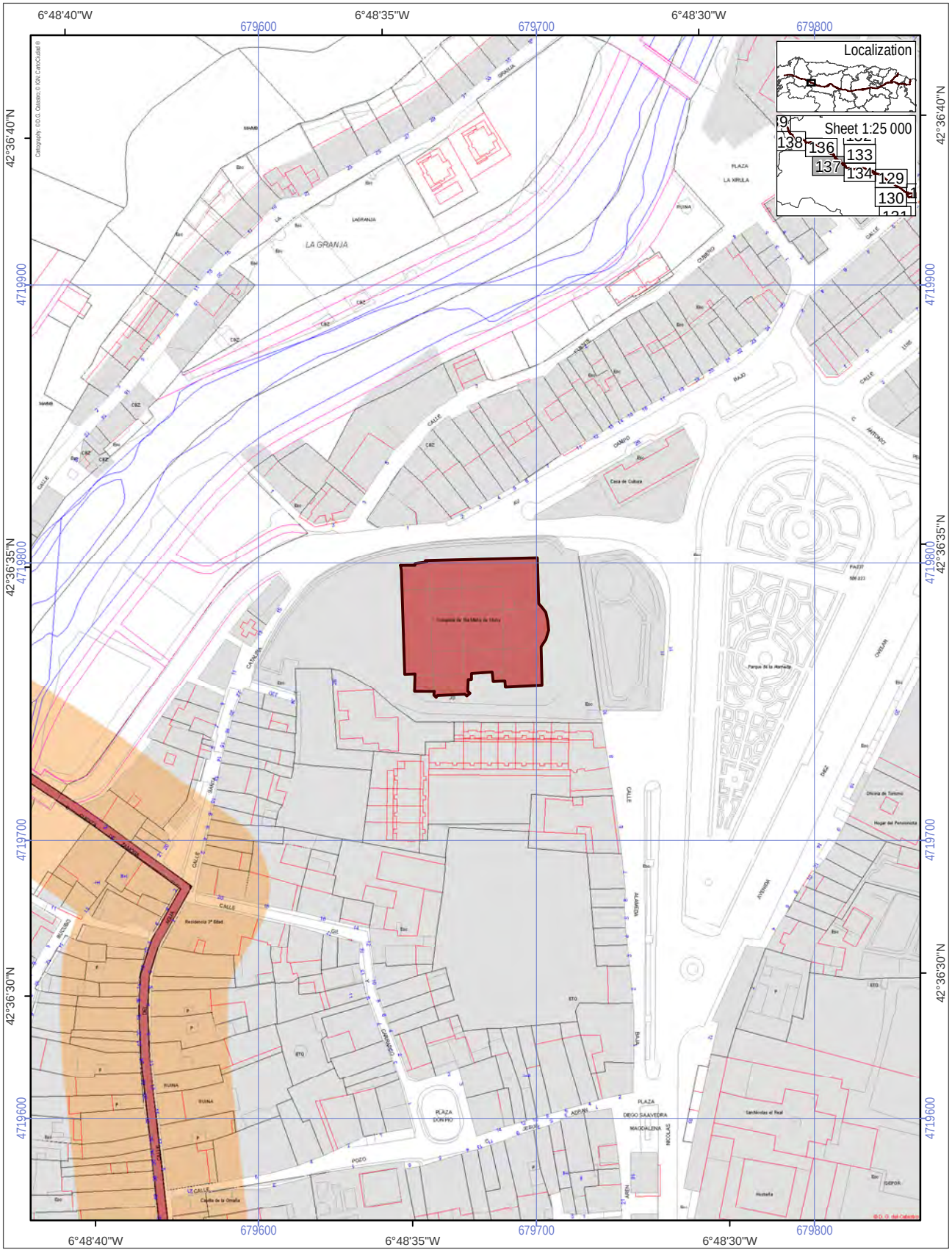

World Heritage Property
Route of Santiago de Compostela
Associated structures (0.2260 ha)
Buffer zone of the World Heritage Property

Scale 1:2 000

0 50 100 m

ETRS 1989, UTM Zone 29

N

ROUTE OF SANTIAGO DE COMPOSTELA. WORLD HERITAGE

Collegiate of Santa María [1886]

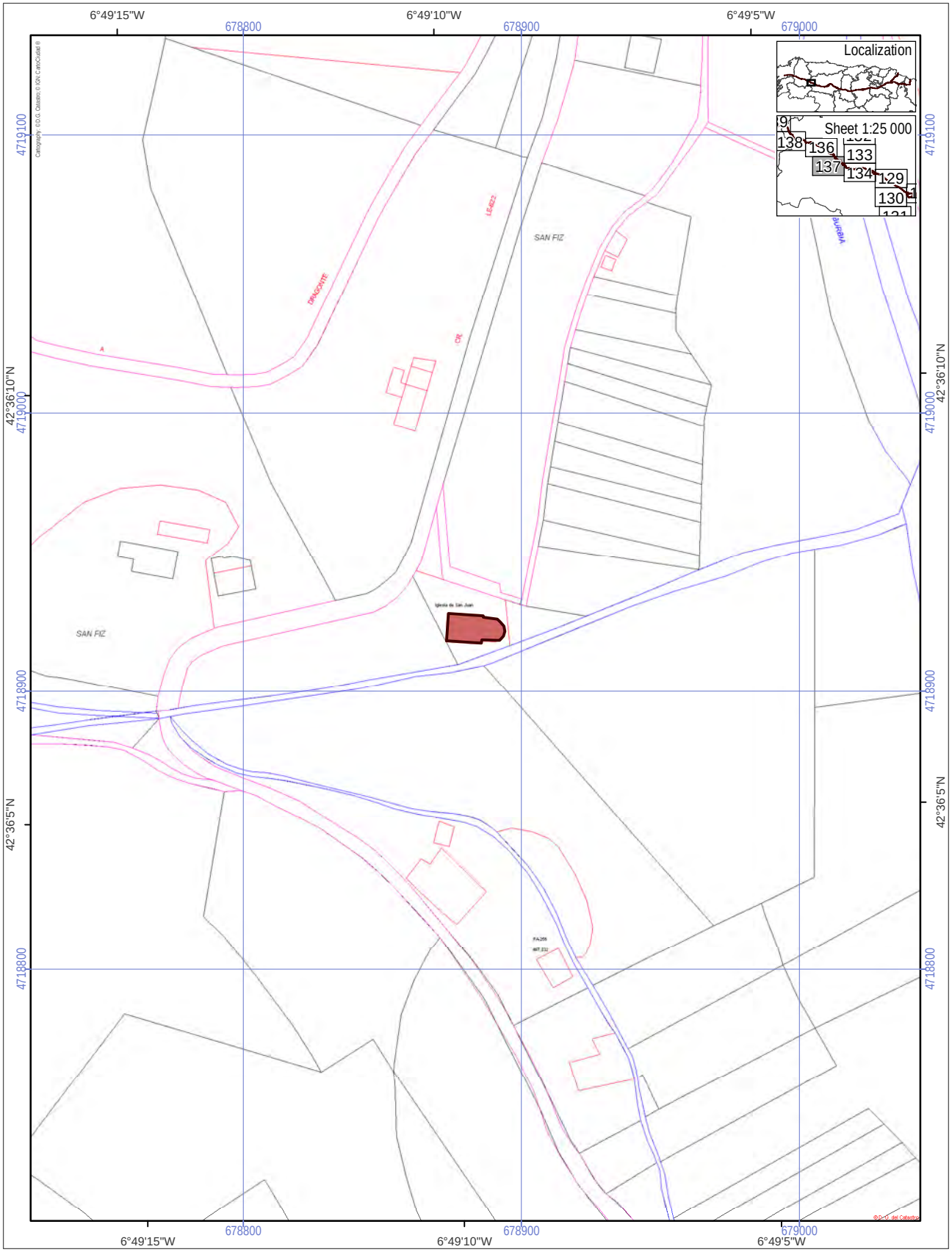

World Heritage Property
Route of Santiago de Compostela
Associated structures (0.0180 ha)
Buffer zone of the World Heritage Property

Scale 1:2 000
0 50 100 m
ETRS 1989, UTM Zone 29

N

ROUTE OF SANTIAGO DE COMPOSTELA. WORLD HERITAGE

Church of San Fiz de Visonia [1887]

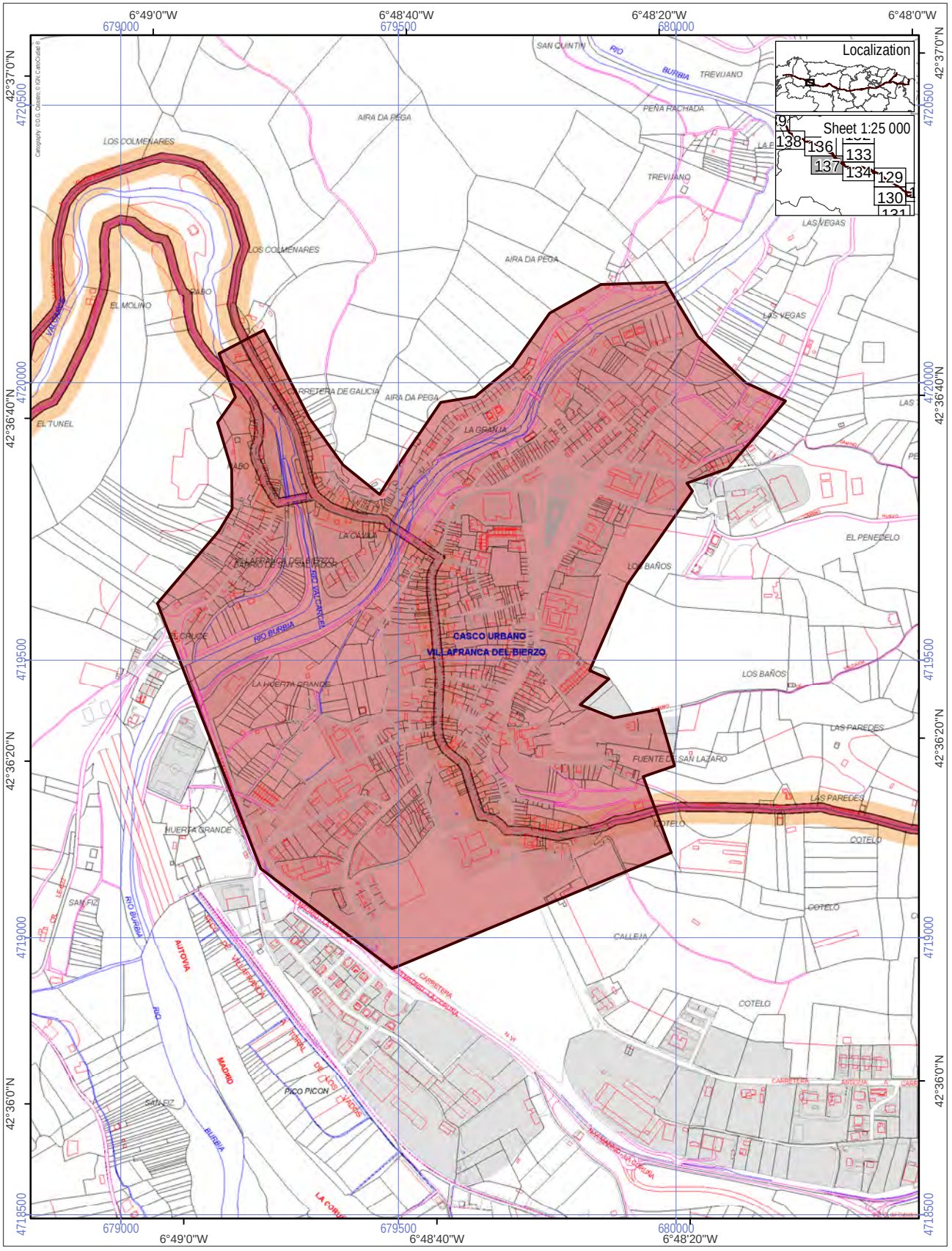

World Heritage Property
Route of Santiago de Compostela
Associated structures (80.1710 ha)
Buffer zone of the World Heritage Property

Scale 1:10 000
0 250 500 m
ETRS 1989, UTM Zone 29

N

ROUTE OF SANTIAGO DE COMPOSTELA. WORLD HERITAGE

Villafranca del Bierzo [1888]

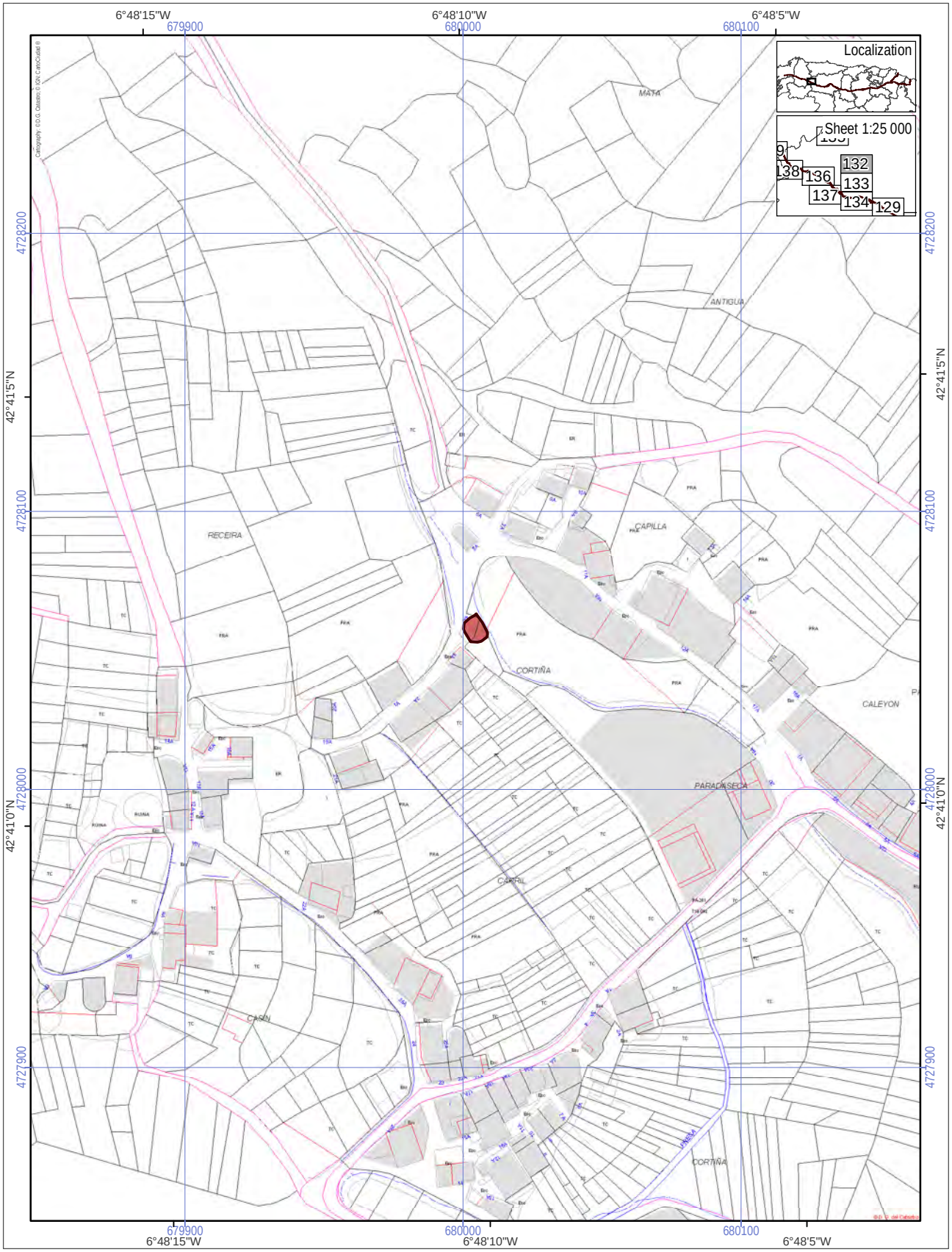

World Heritage Property
Route of Santiago de Compostela
Associated structures (0.0060 ha)
Buffer zone of the World Heritage Property

Scale 1:2 000
0 50 100 m
ETRS 1989, UTM Zone 29

N

ROUTE OF SANTIAGO DE COMPOSTELA. WORLD HERITAGE

Palloza or Teito (pre-Roman circular houses or huts of Celtic origin) [1889]

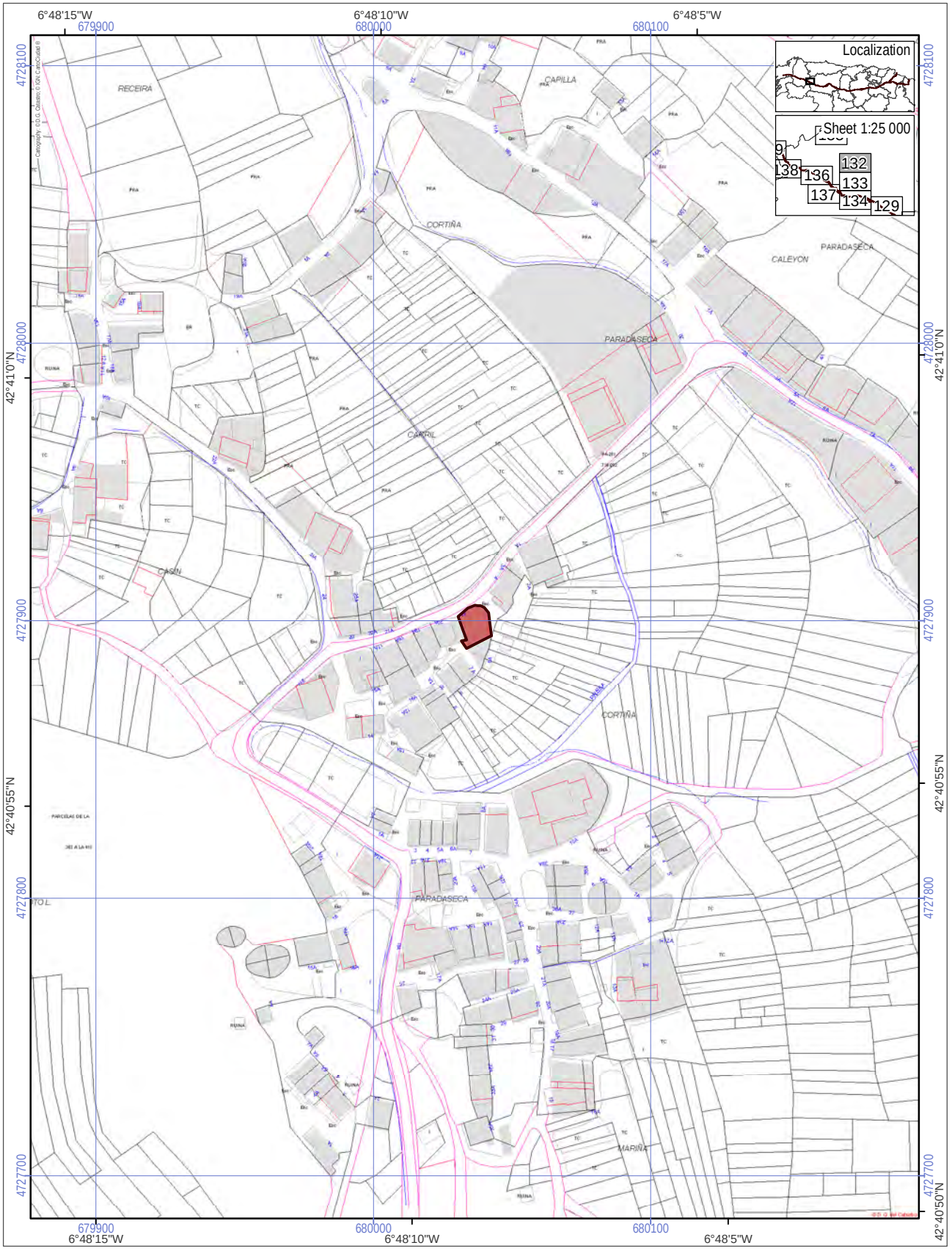

World Heritage Property
Route of Santiago de Compostela
Associated structures (0.0130 ha)
Buffer zone of the World Heritage Property

Scale 1:2 000
0 50 100 m
ETRS 1989, UTM Zone 29

N

ROUTE OF SANTIAGO DE COMPOSTELA. WORLD HERITAGE

Horreo (traditional granary) and Palloza (traditional house) [1890]

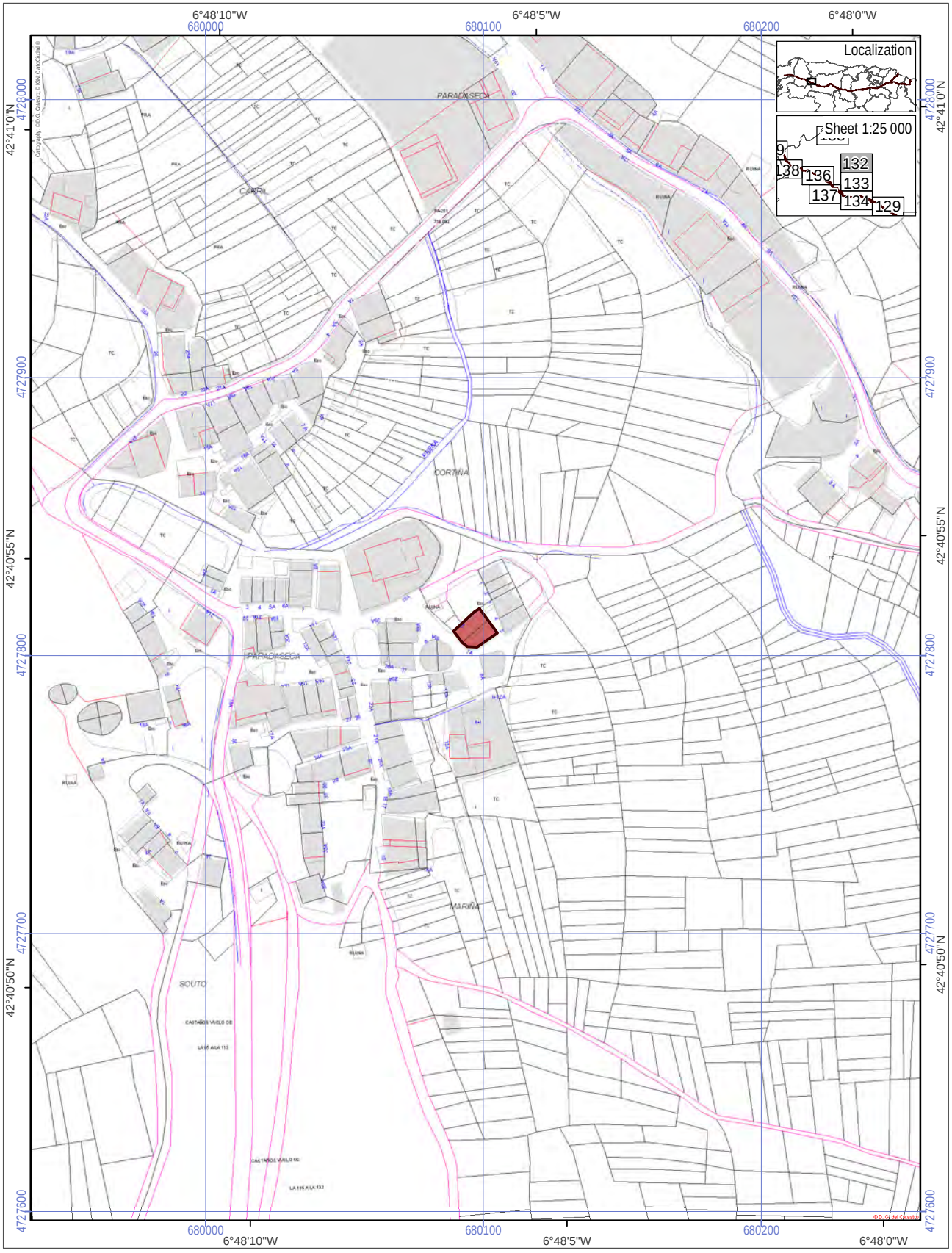

World Heritage Property
Route of Santiago de Compostela
Associated structures (0.0120 ha)
Buffer zone of the World Heritage Property

Scale 1:2 000

0 50 100 m

ETRS 1989, UTM Zone 29

N

ROUTE OF SANTIAGO DE COMPOSTELA. WORLD HERITAGE

Horreo and Palloza [1891]

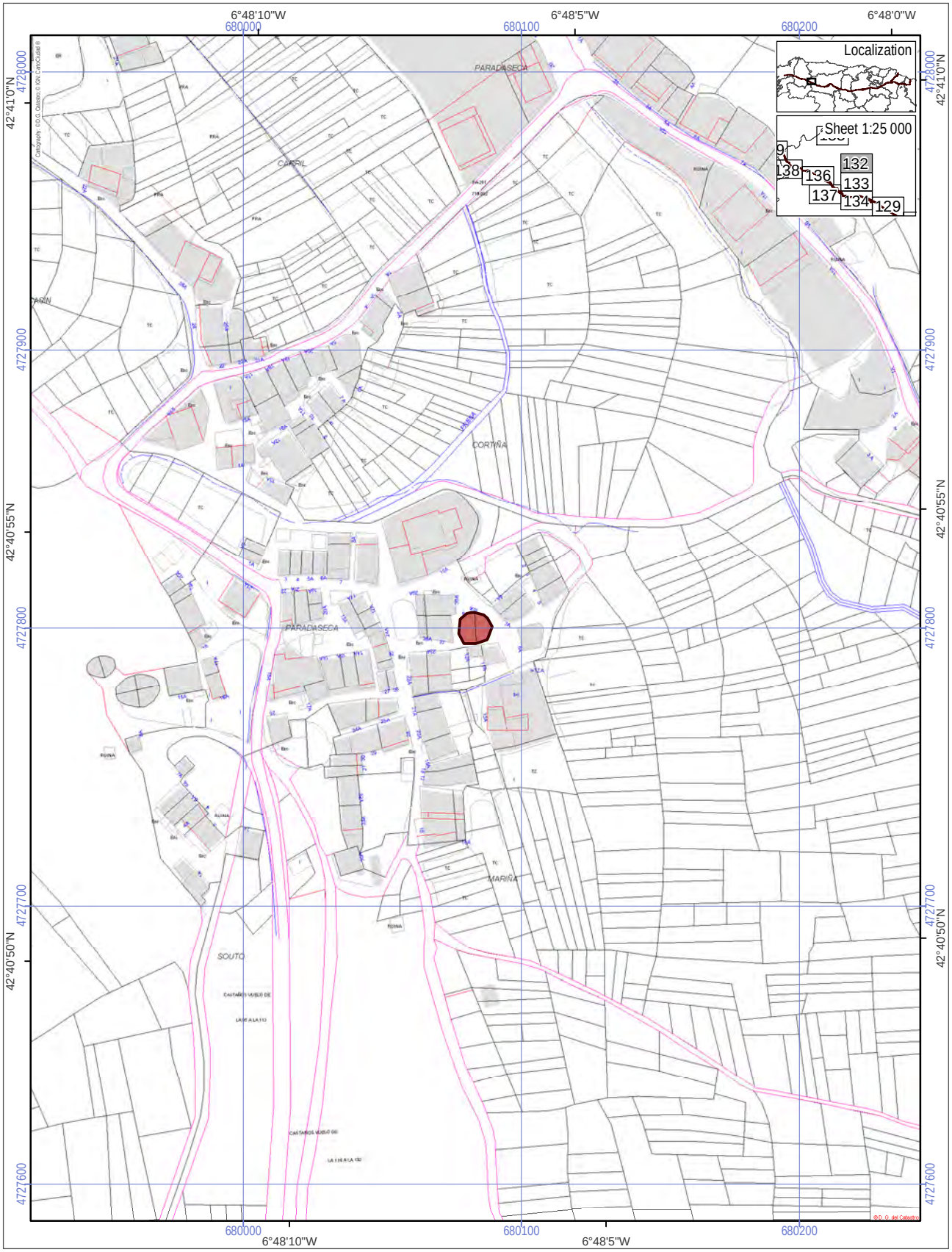

World Heritage Property
Route of Santiago de Compostela
Associated structures (0.0110 ha)
Buffer zone of the World Heritage Property

Scale 1:2 000
0 50 100 m
ETRS 1989, UTM Zone 29

N

ROUTE OF SANTIAGO DE COMPOSTELA. WORLD HERITAGE

Horreo and Palloza [1892]

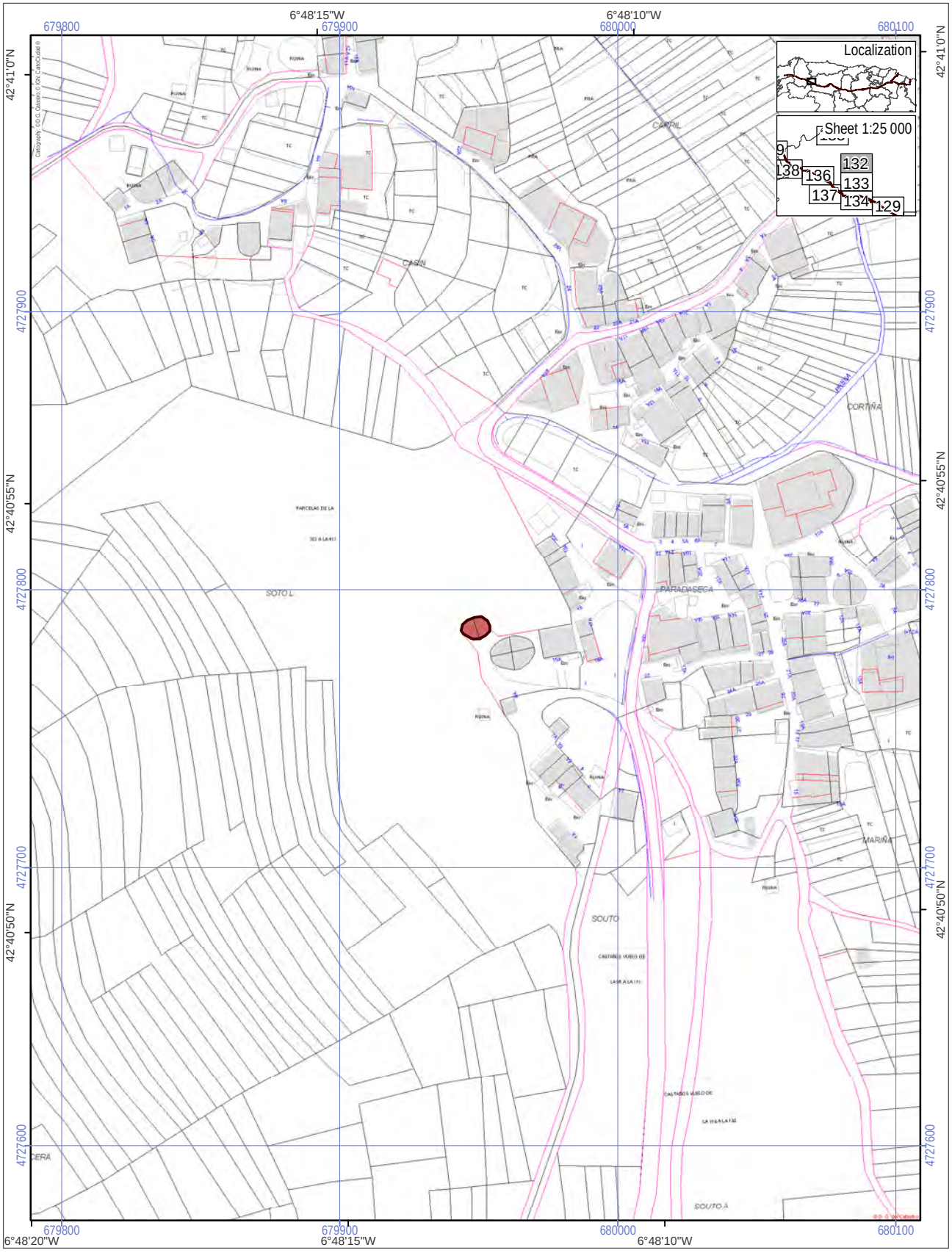

World Heritage Property
Route of Santiago de Compostela
Associated structures (0.0060 ha)
Buffer zone of the World Heritage Property

Scale 1:2 000

0 50 100 m

ETRS 1989, UTM Zone 29

N

ROUTE OF SANTIAGO DE COMPOSTELA. WORLD HERITAGE

Horreo and Palloza [1893]

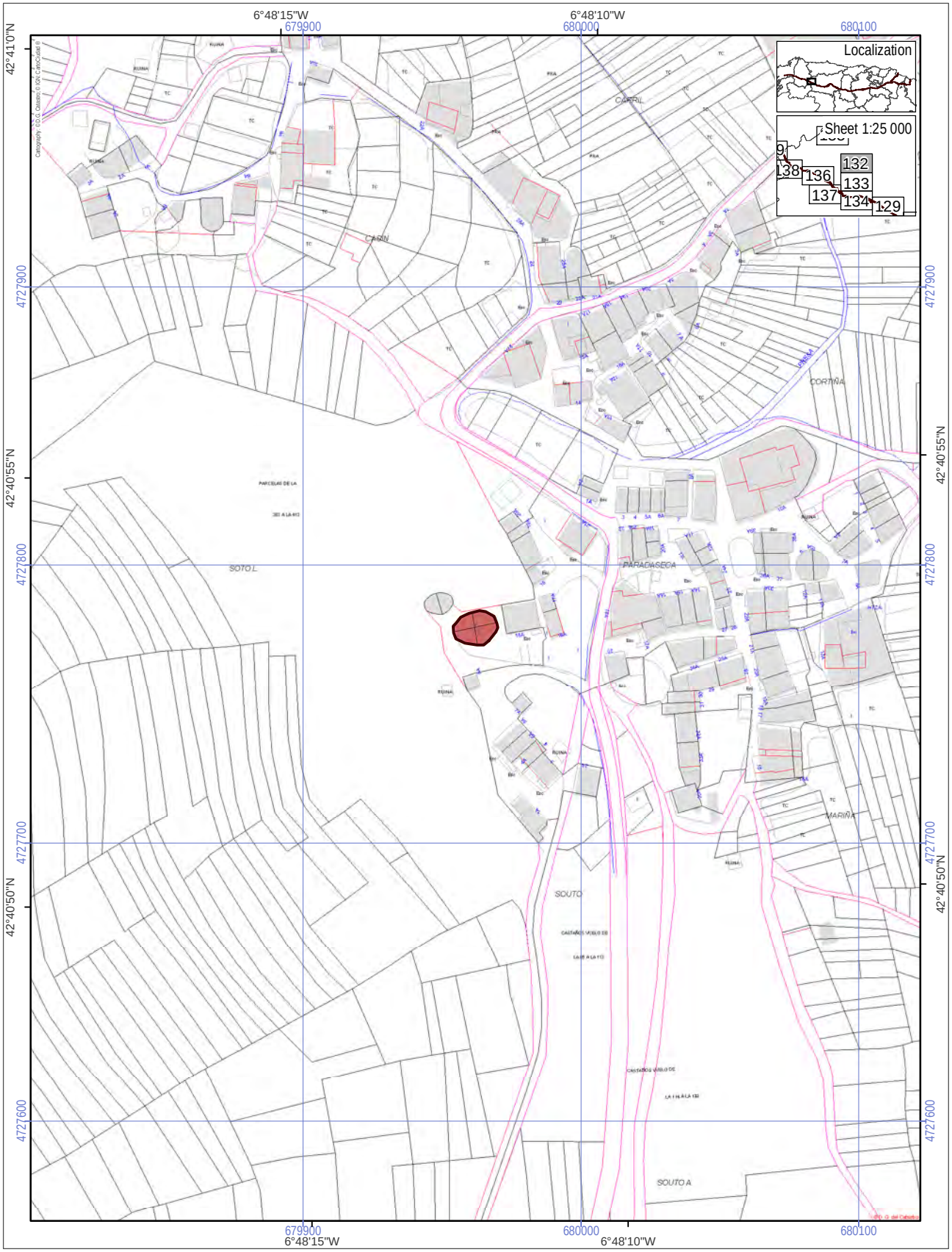

World Heritage Property
Route of Santiago de Compostela
Associated structures (0.0150 ha)
Buffer zone of the World Heritage Property

Scale 1:2 000
0 50 100 m
ETRS 1989, UTM Zone 29

N

ROUTE OF SANTIAGO DE COMPOSTELA. WORLD HERITAGE

Horreo and Palloza [1894]

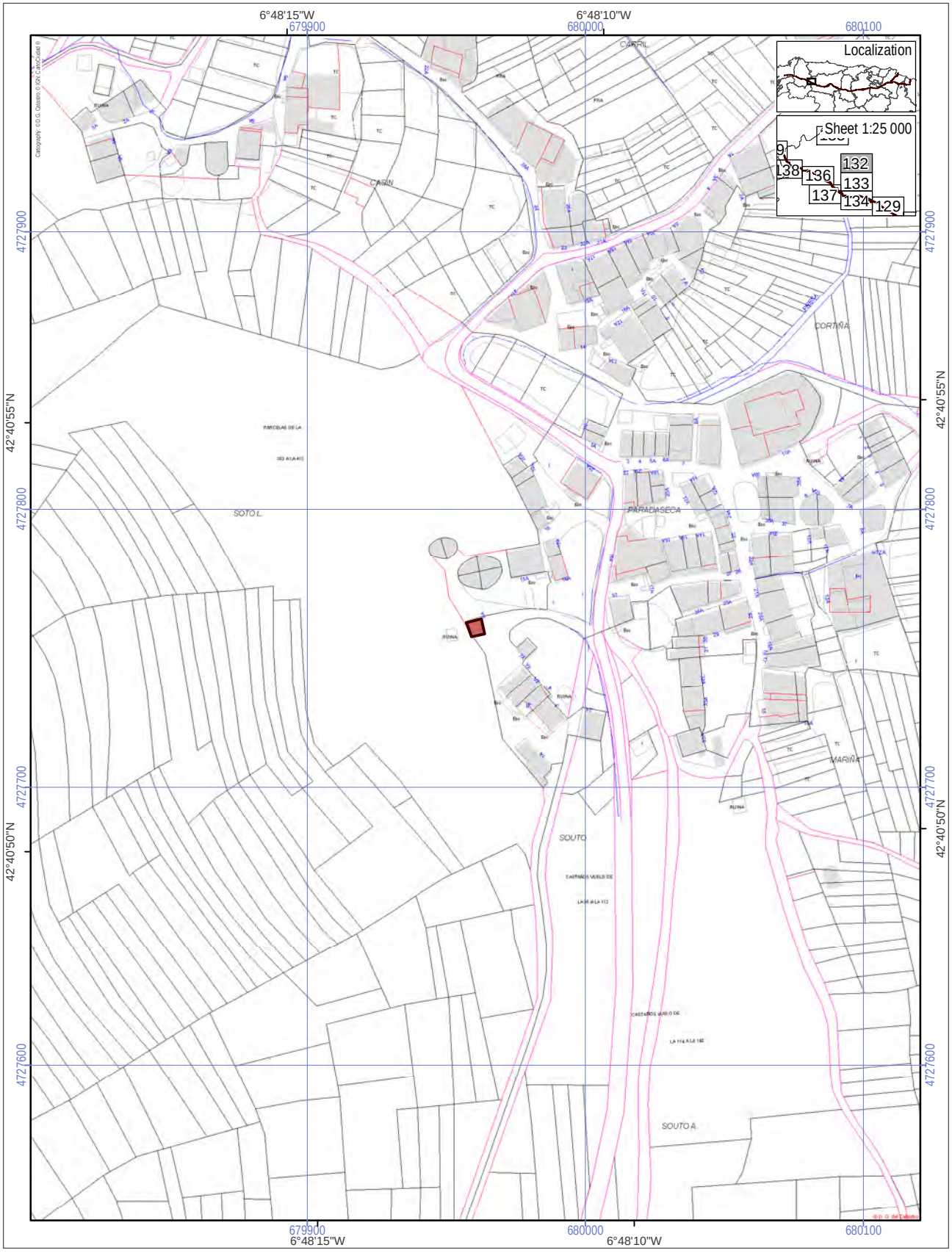

World Heritage Property
Route of Santiago de Compostela
Associated structures (0.0030 ha)
Buffer zone of the World Heritage Property

Scale 1:2 000
0 50 100 m
ETRS 1989, UTM Zone 29

N

ROUTE OF SANTIAGO DE COMPOSTELA. WORLD HERITAGE

Horreo and Palloza [1895]

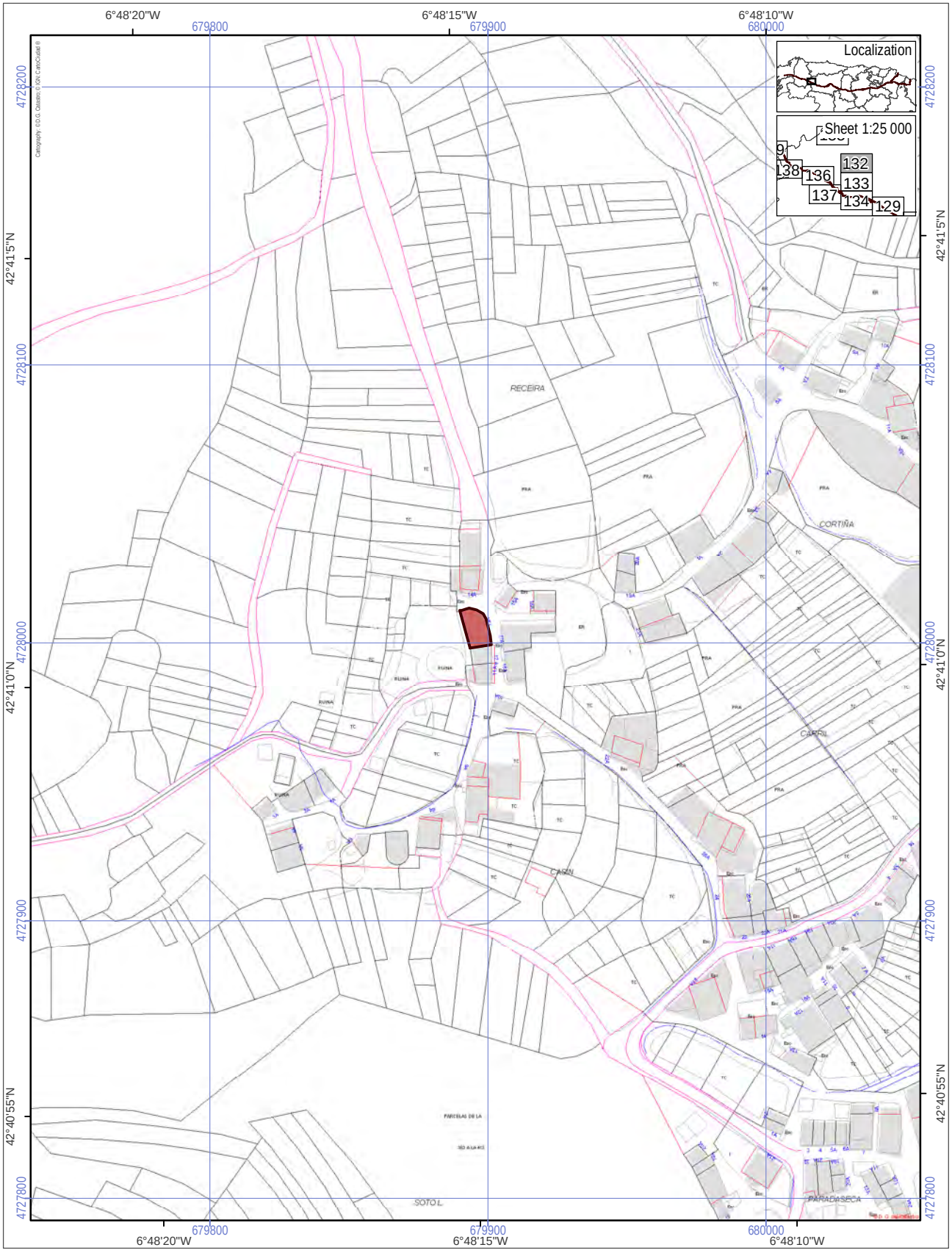

World Heritage Property
Route of Santiago de Compostela
Associated structures (0.0110 ha)
Buffer zone of the World Heritage Property

Scale 1:2 000
0 50 100 m
ETRS 1989, UTM Zone 29

N

ROUTE OF SANTIAGO DE COMPOSTELA. WORLD HERITAGE

Hut, or palloza [1896]

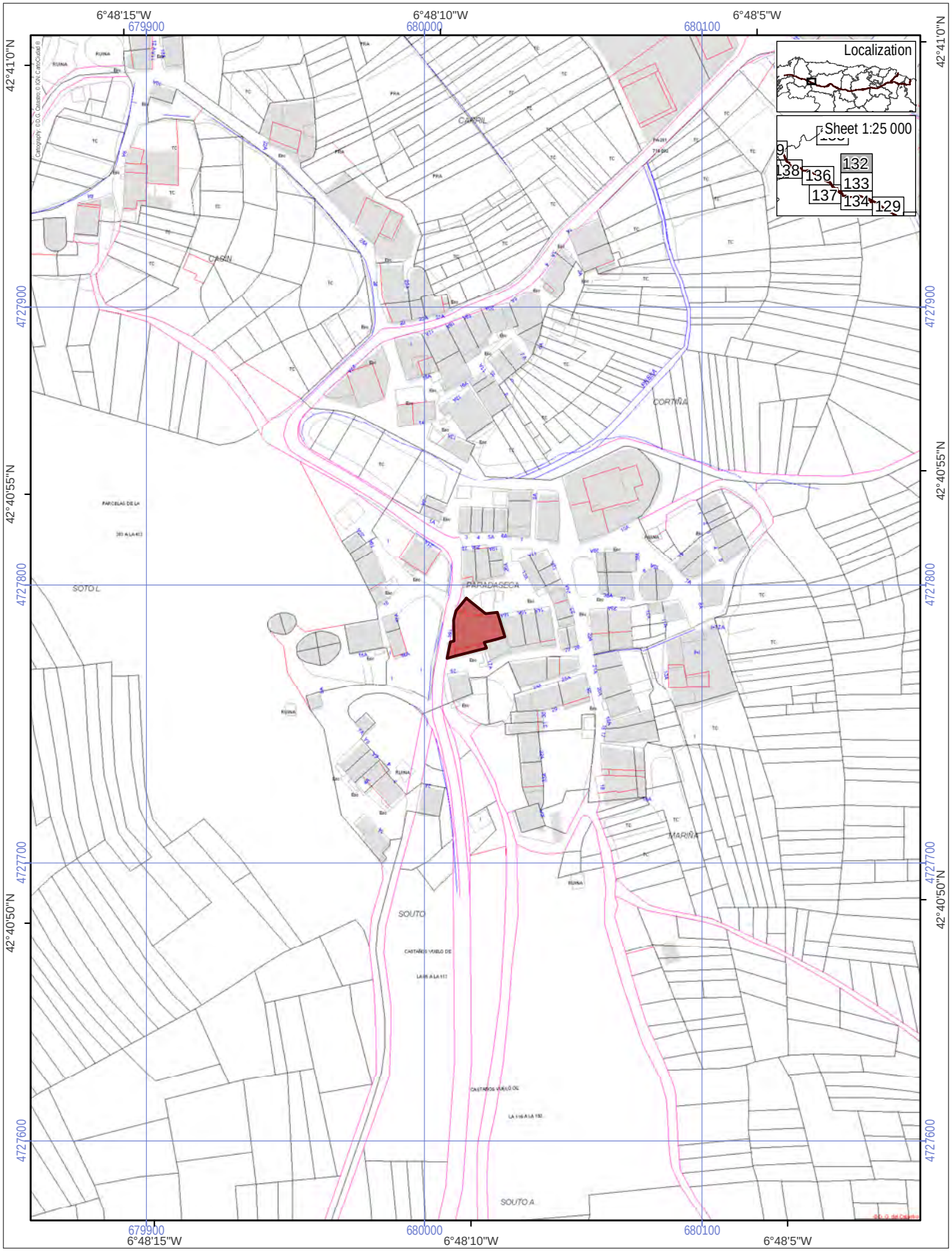

World Heritage Property
Route of Santiago de Compostela
Associated structures (0.0250 ha)
Buffer zone of the World Heritage Property

Scale 1:2 000
0 50 100 m
ETRS 1989, UTM Zone 29

N

ROUTE OF SANTIAGO DE COMPOSTELA. WORLD HERITAGE

Manor house [1897]

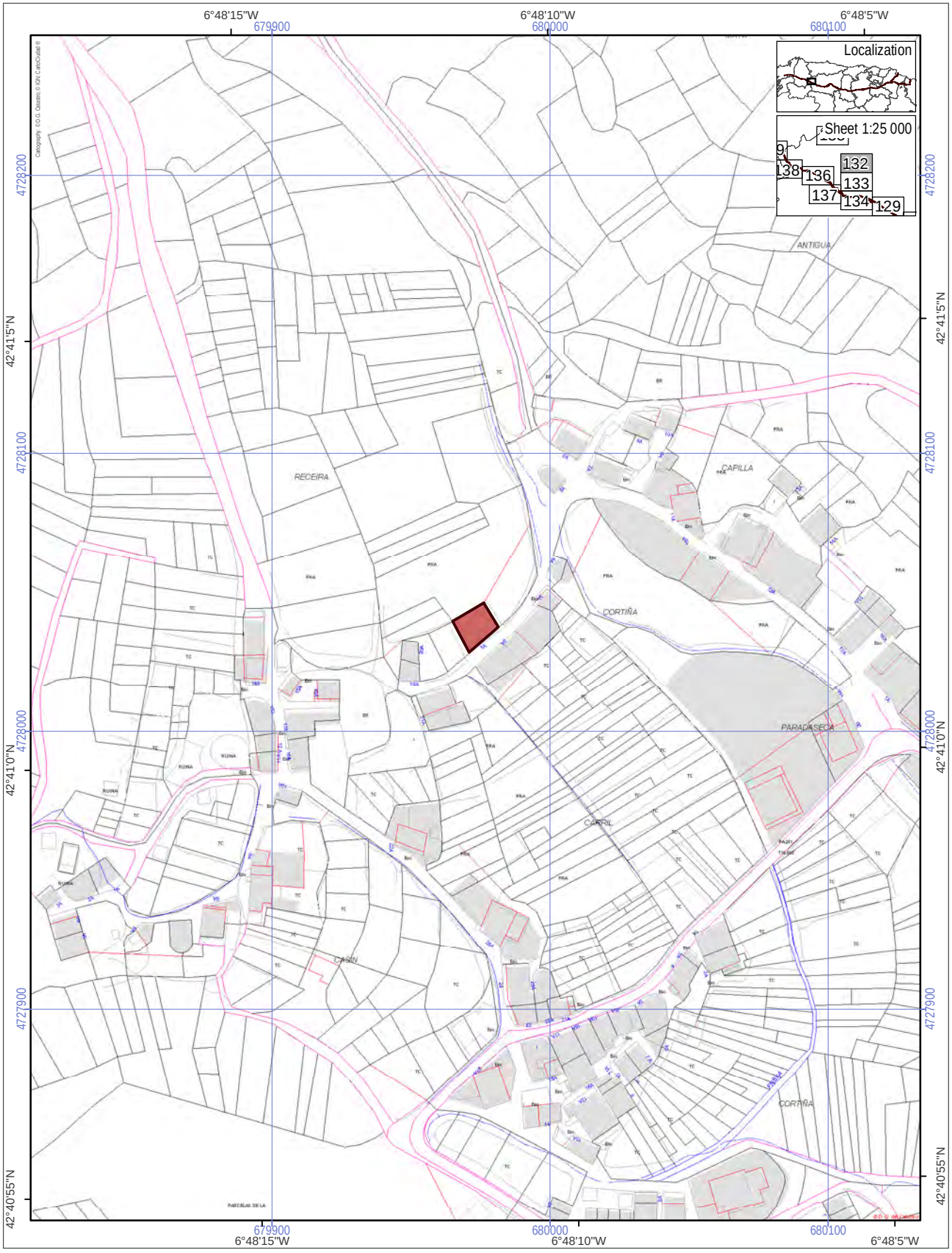

World Heritage Property
Route of Santiago de Compostela
Associated structures (0.0150 ha)
Buffer zone of the World Heritage Property

Scale 1:2 000
0 50 100 m
ETRS 1989, UTM Zone 29

N

ROUTE OF SANTIAGO DE COMPOSTELA. WORLD HERITAGE

Manor house [1898]

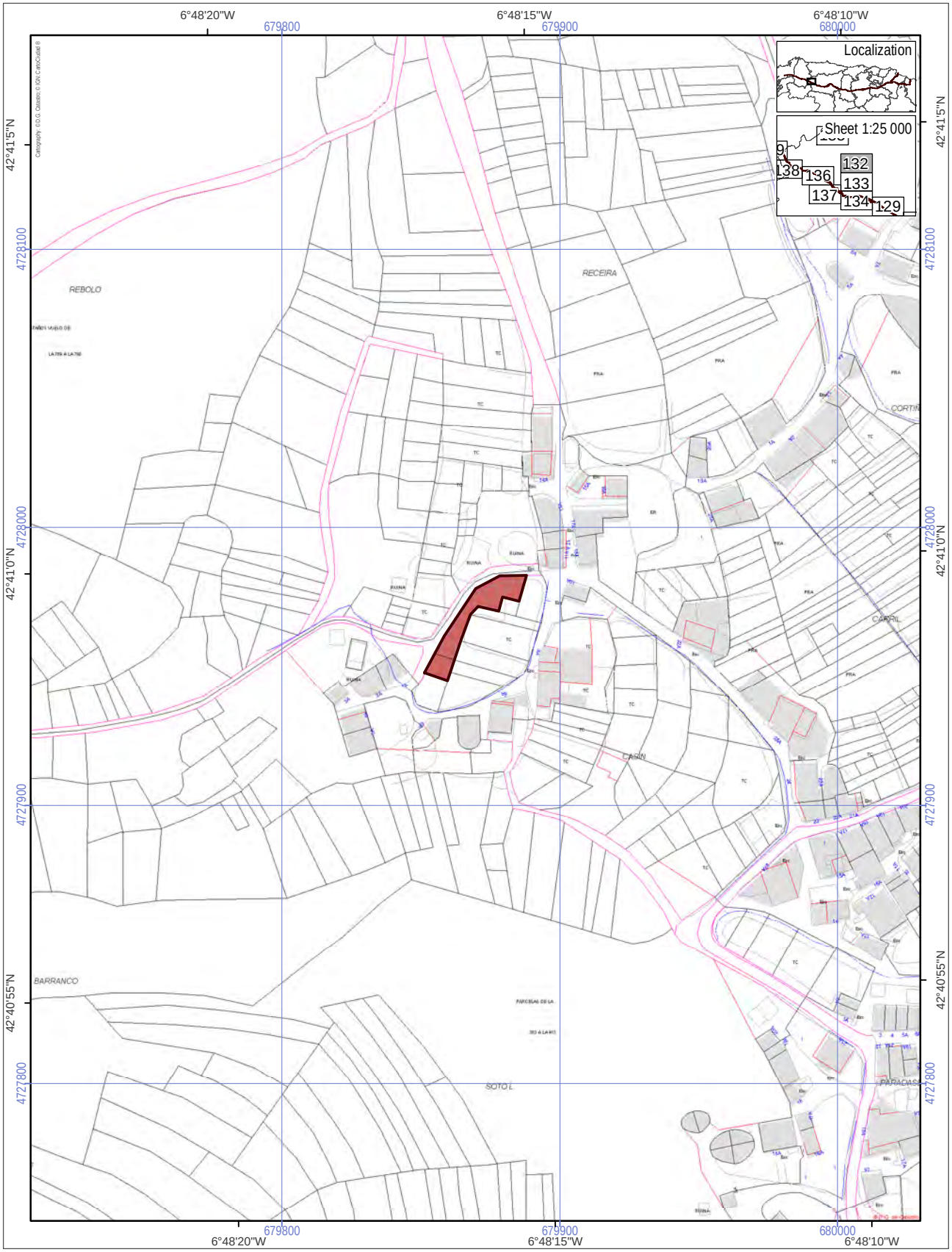

World Heritage Property
Route of Santiago de Compostela
Associated structures (0.0080 ha)
Buffer zone of the World Heritage Property

Scale 1:2 000
0 50 100 m
ETRS 1989, UTM Zone 29

N

ROUTE OF SANTIAGO DE COMPOSTELA. WORLD HERITAGE

Horreo and Palloza in Barrio Alto neighbourhood [1899]

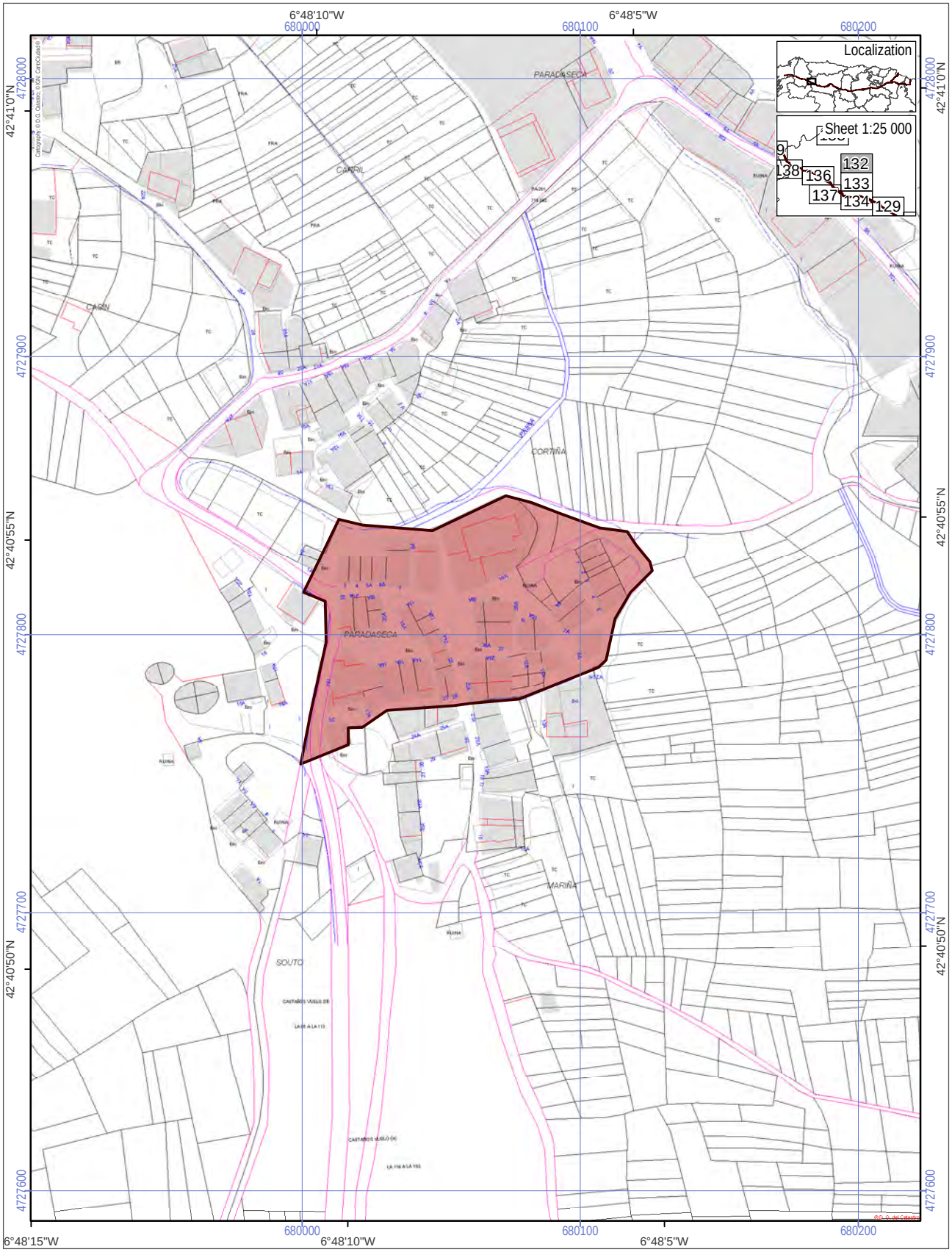

World Heritage Property
Route of Santiago de Compostela
Associated structures (2.2580 ha)
Buffer zone of the World Heritage Property

Scale 1:2 000
0 50 100 m
ETRS 1989, UTM Zone 29

N

ROUTE OF SANTIAGO DE COMPOSTELA. WORLD HERITAGE

Paradaseca - Valley [1900]

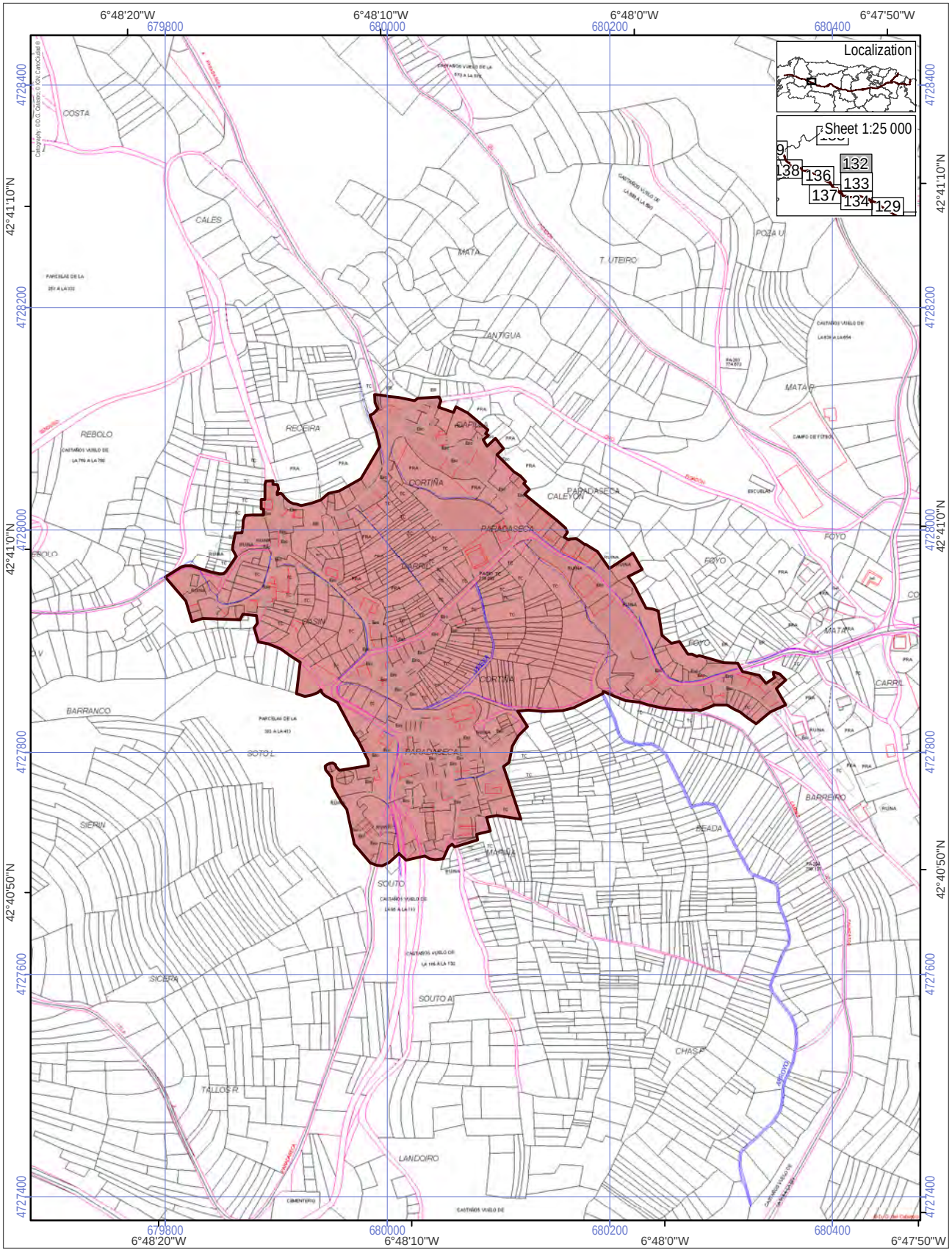

World Heritage Property
Route of Santiago de Compostela
Associated structures (11.1680 ha)
Buffer zone of the World Heritage Property

ROUTE OF SANTIAGO DE COMPOSTELA. WORLD HERITAGE

Paradaseca [1901]

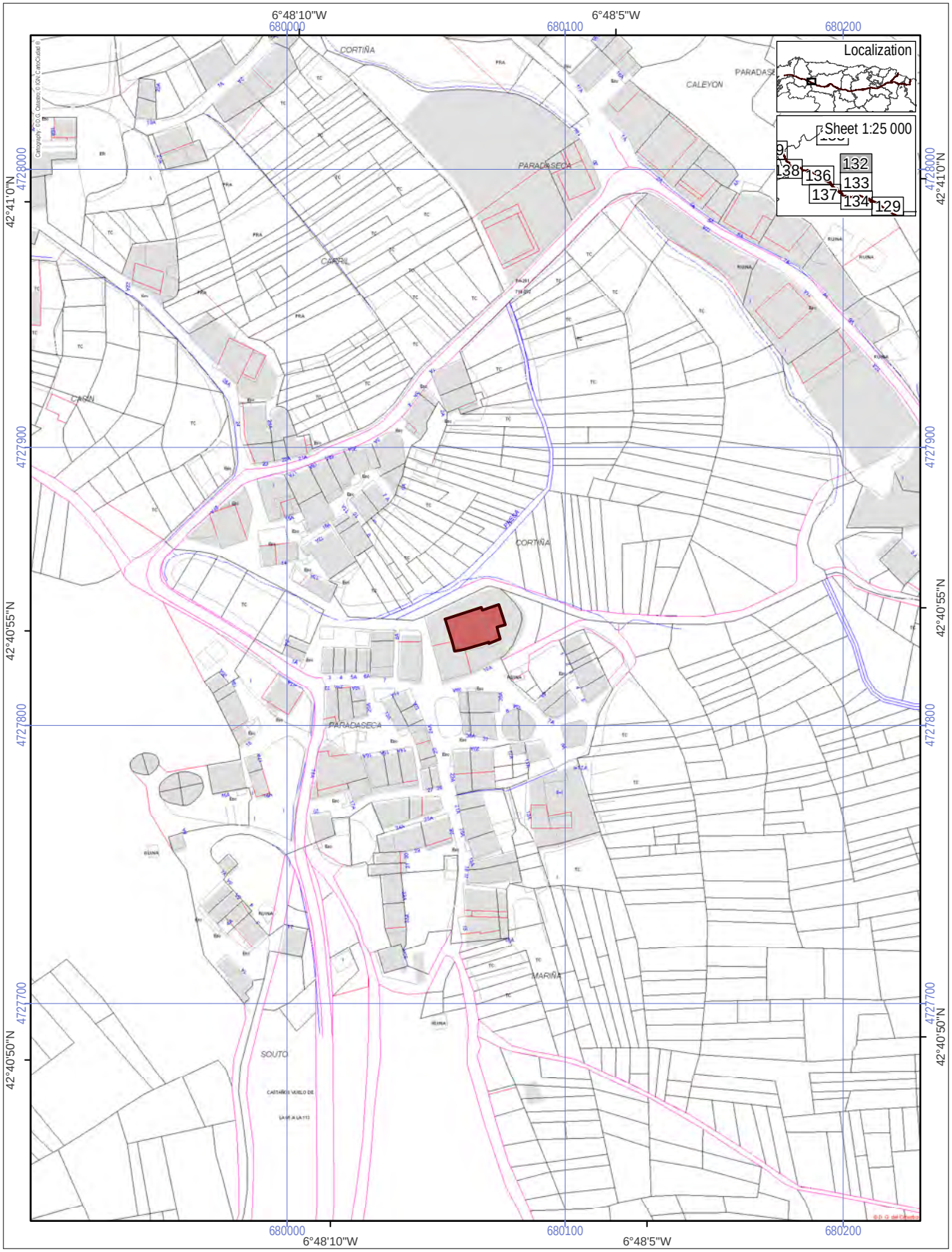

World Heritage Property
Route of Santiago de Compostela
Associated structures (0.0250 ha)
Buffer zone of the World Heritage Property

Scale 1:2 000
0 50 100 m
ETRS 1989, UTM Zone 29

N

ROUTE OF SANTIAGO DE COMPOSTELA. WORLD HERITAGE

Parish Church [1902]

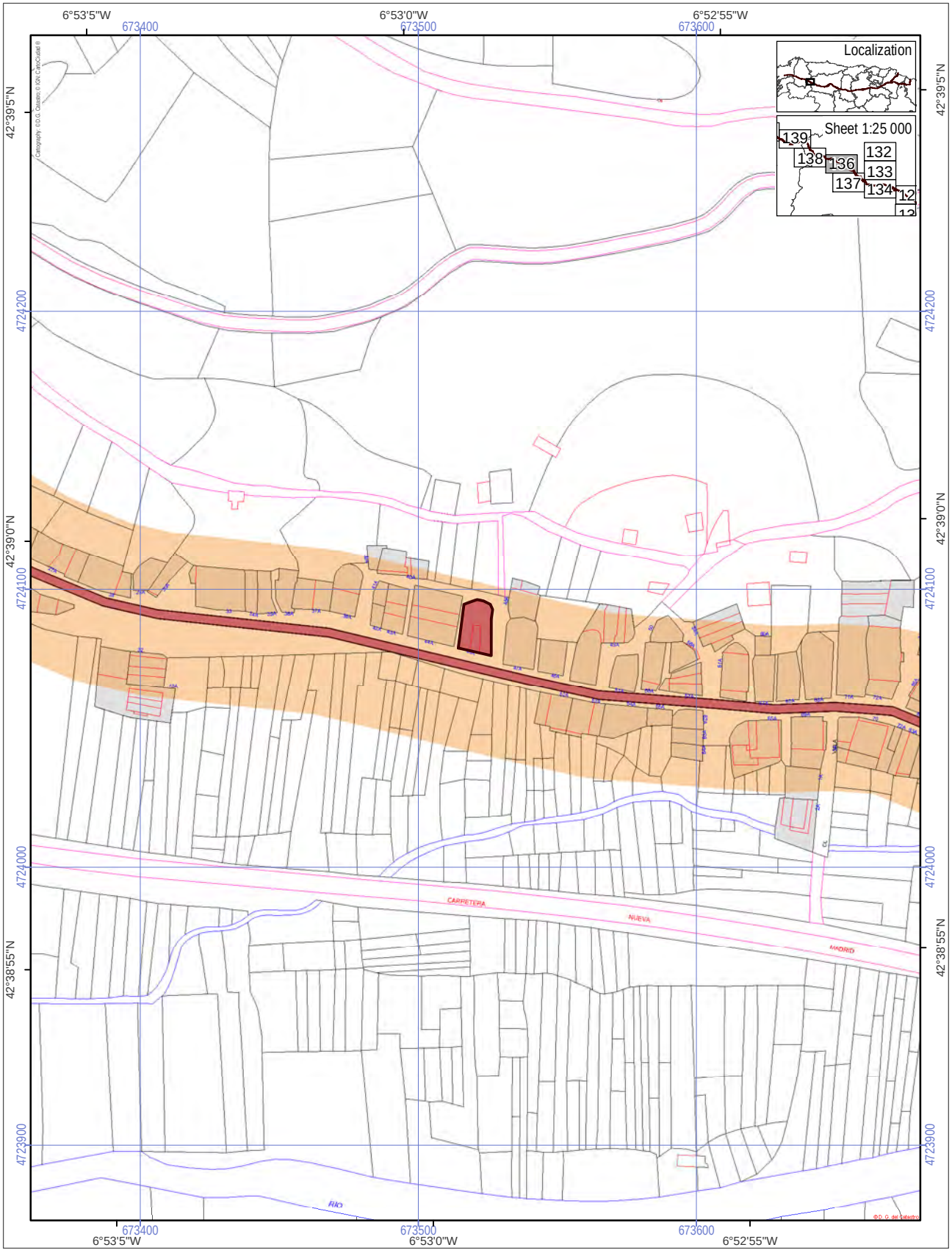

World Heritage Property
Route of Santiago de Compostela
Associated structures (0.0200 ha)
Buffer zone of the World Heritage Property

Scale 1:2 000
0 50 100 m
ETRS 1989, UTM Zone 29

N

ROUTE OF SANTIAGO DE COMPOSTELA. WORLD HERITAGE

Palloza or hut [1903]

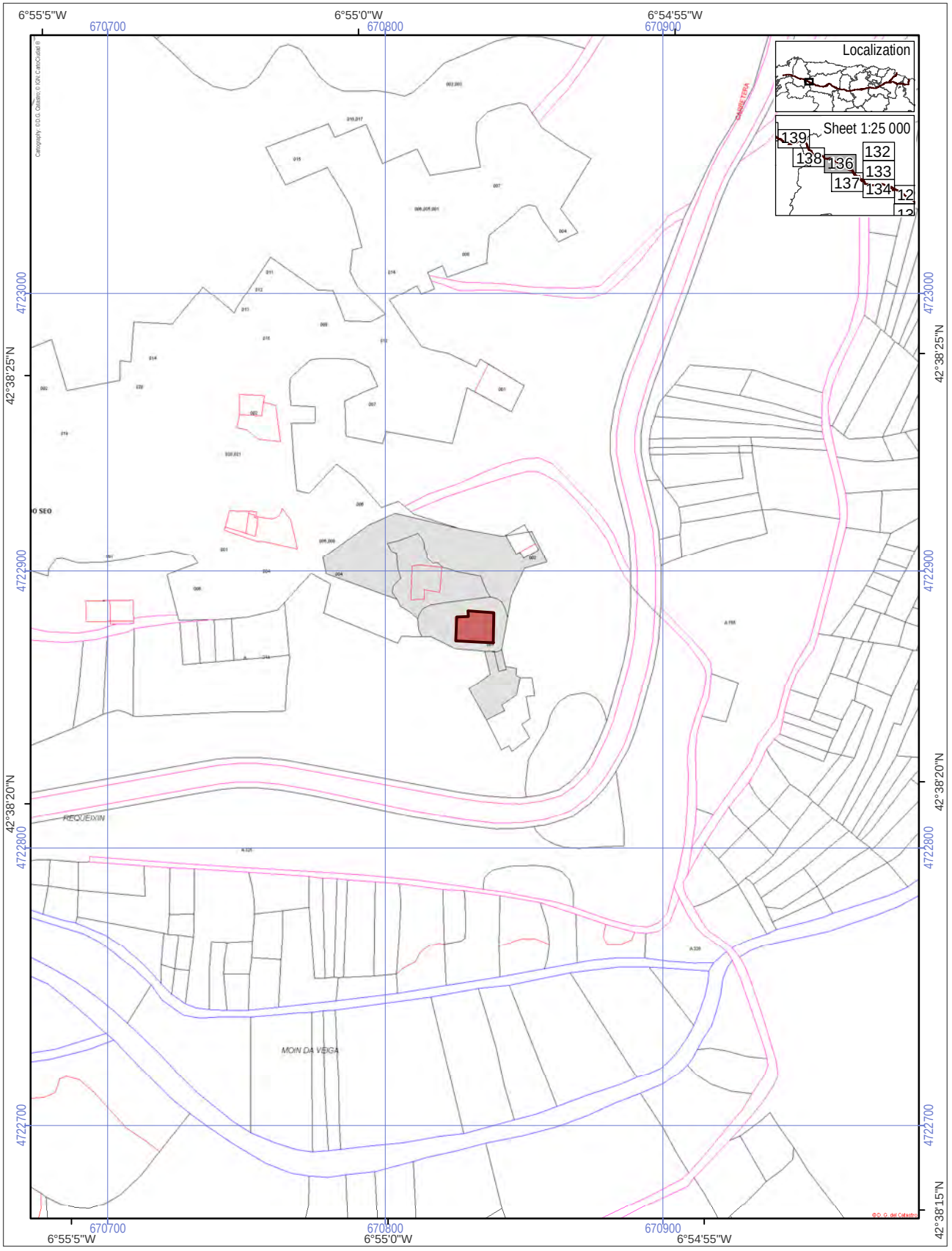

World Heritage Property
Route of Santiago de Compostela
Associated structures (0.0140 ha)
Buffer zone of the World Heritage Property

Scale 1:2 000
0 50 100 m
ETRS 1989, UTM Zone 29

N

ROUTE OF SANTIAGO DE COMPOSTELA. WORLD HERITAGE

Parish Church of Virgen de los Dolores [1904]

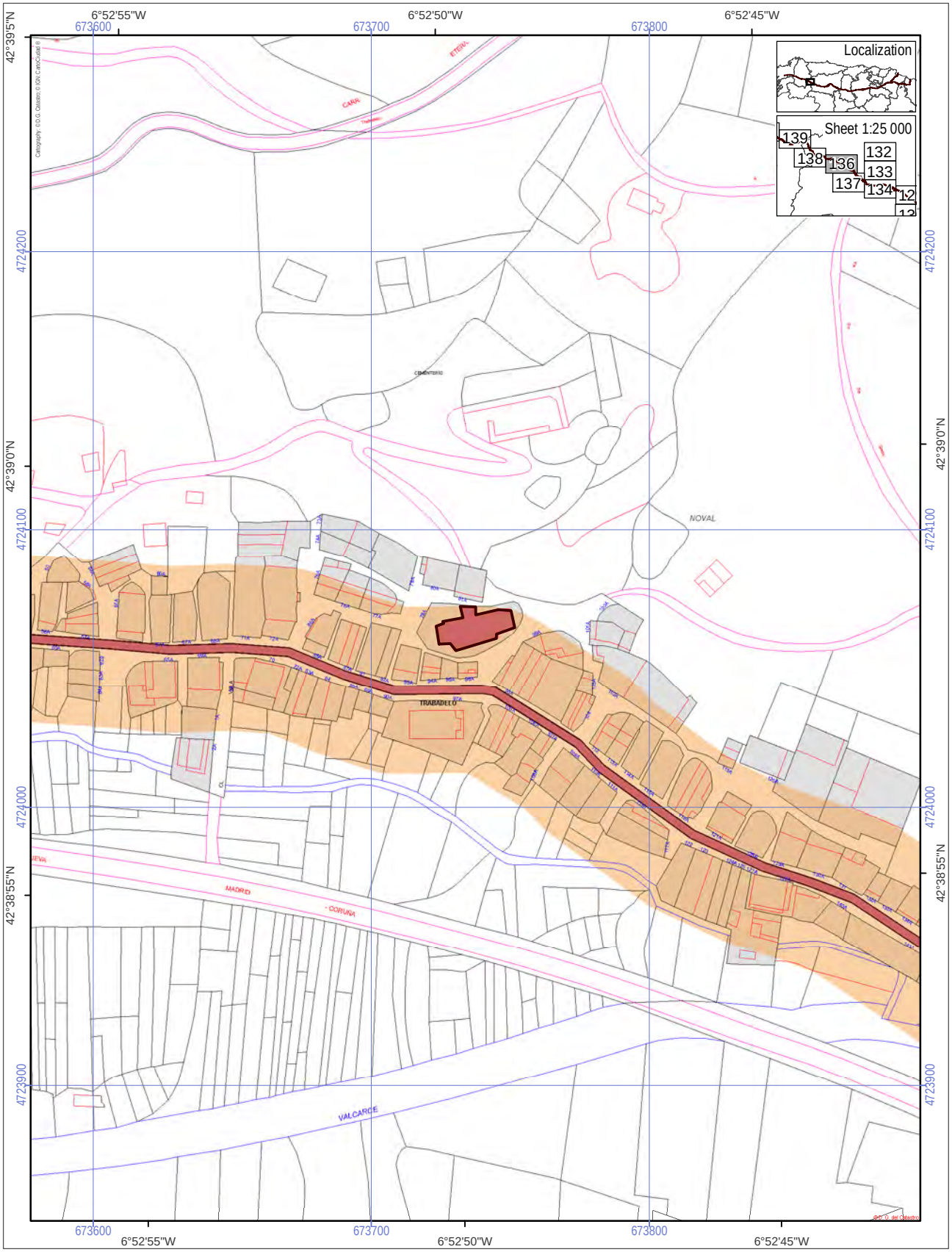

World Heritage Property
Route of Santiago de Compostela
Associated structures (0.0280 ha)
Buffer zone of the World Heritage Property

Scale 1:2 000
0 50 100 m
ETRS 1989, UTM Zone 29

N

ROUTE OF SANTIAGO DE COMPOSTELA. WORLD HERITAGE

Parish Church [1905]

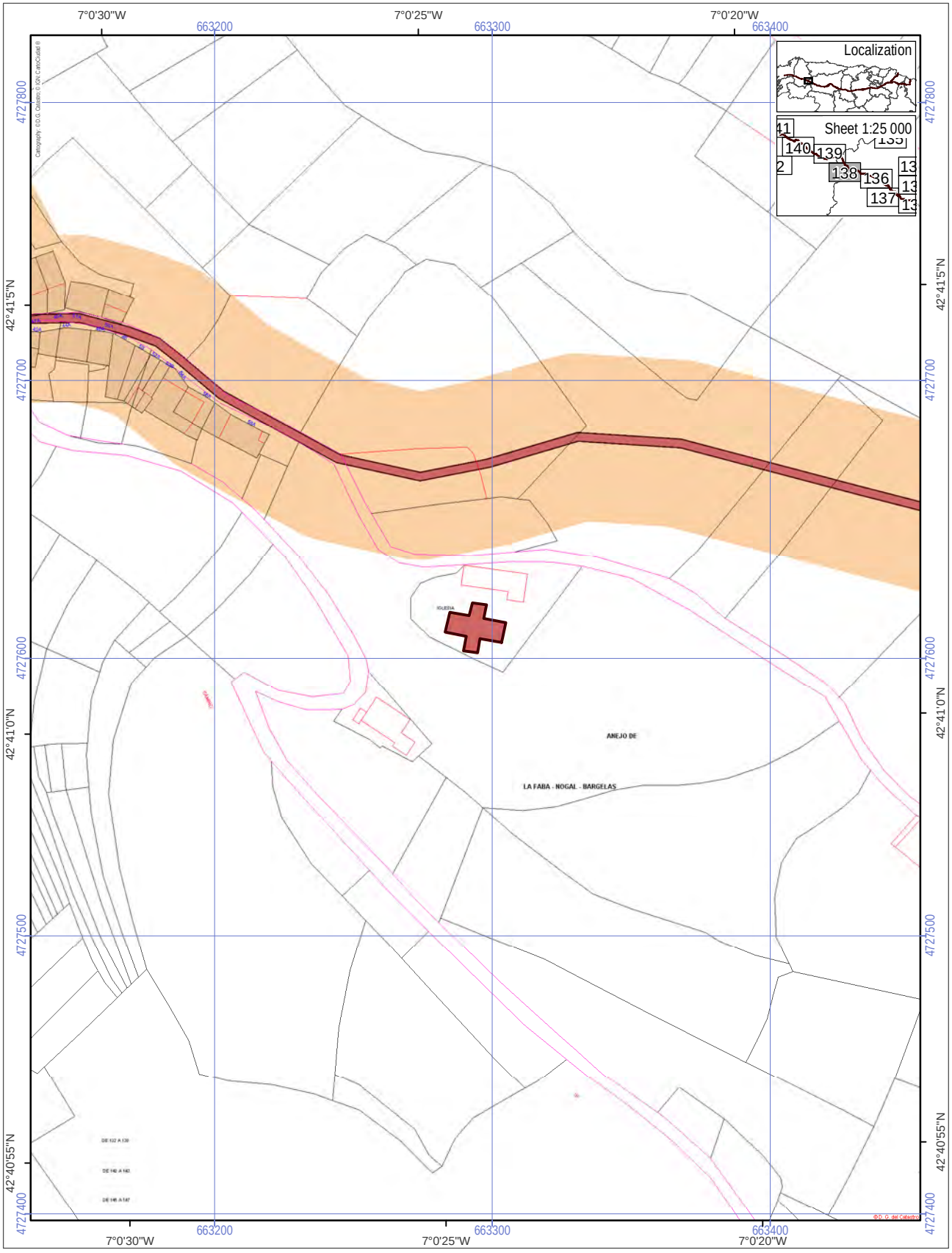

World Heritage Property
Route of Santiago de Compostela
Associated structures (0.0230 ha)
Buffer zone of the World Heritage Property

Scale 1:2 000
0 50 100 m
ETRS 1989, UTM Zone 29

N

ROUTE OF SANTIAGO DE COMPOSTELA. WORLD HERITAGE

Church of San Andrés [1906]

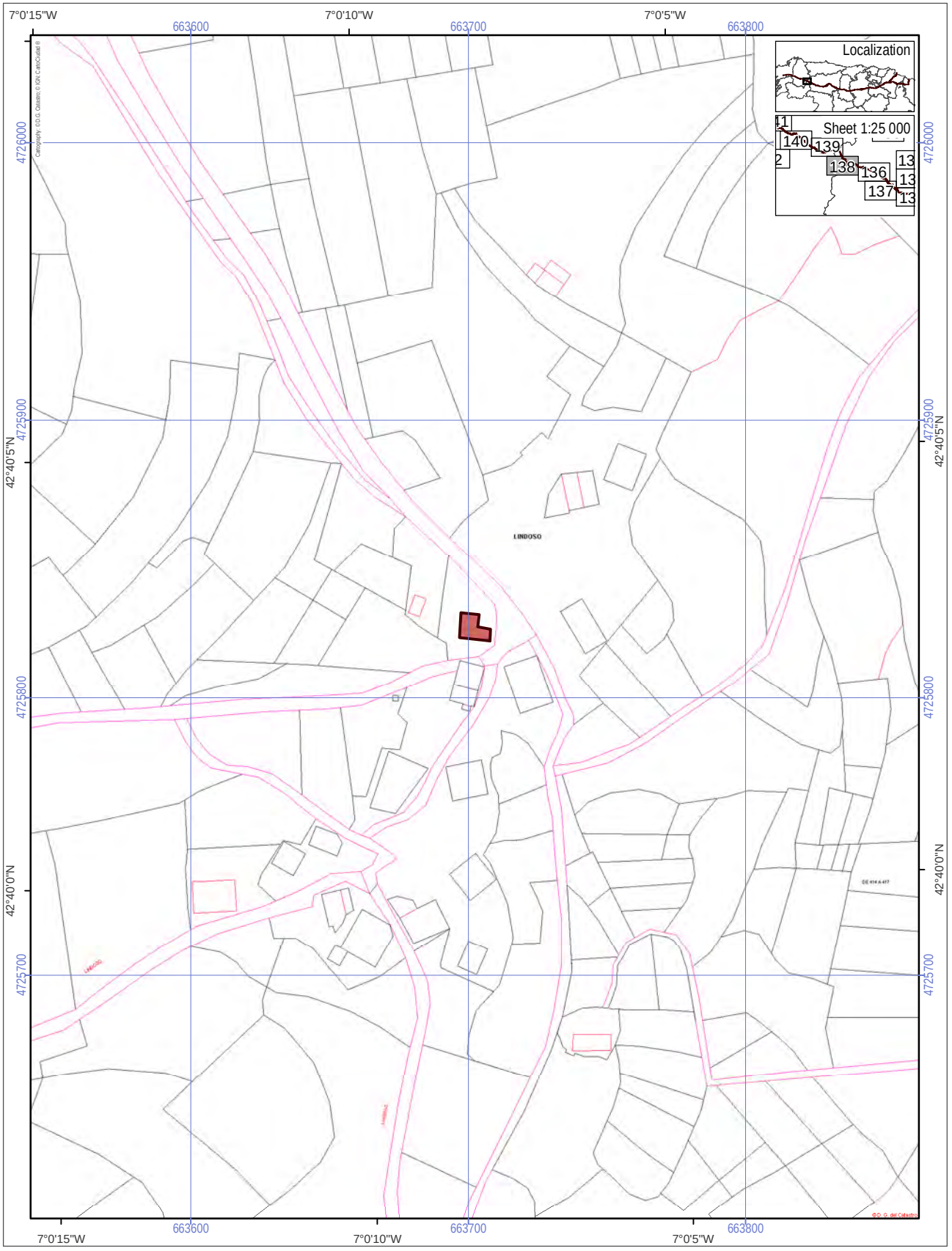

World Heritage Property
Route of Santiago de Compostela
Associated structures (0.0080 ha)
Buffer zone of the World Heritage Property

Scale 1:2 000
0 50 100 m
ETRS 1989, UTM Zone 29

N

ROUTE OF SANTIAGO DE COMPOSTELA. WORLD HERITAGE

Parish Church [1907]

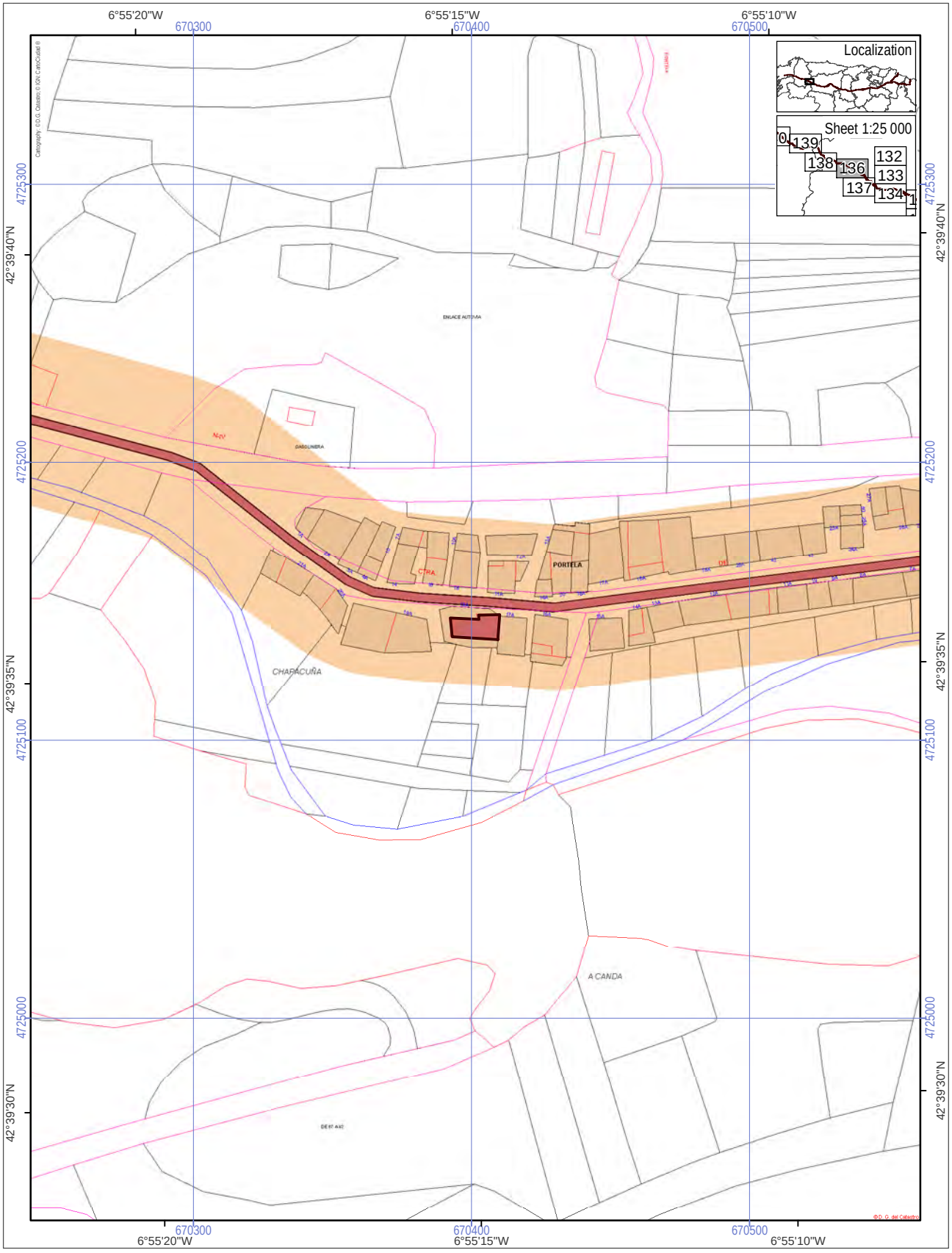

World Heritage Property
Route of Santiago de Compostela
Associated structures (0.0130 ha)
Buffer zone of the World Heritage Property

Scale 1:2 000
0 50 100 m

N

ETRS 1989, UTM Zone 29

ROUTE OF SANTIAGO DE COMPOSTELA. WORLD HERITAGE

Parish Church [1908]

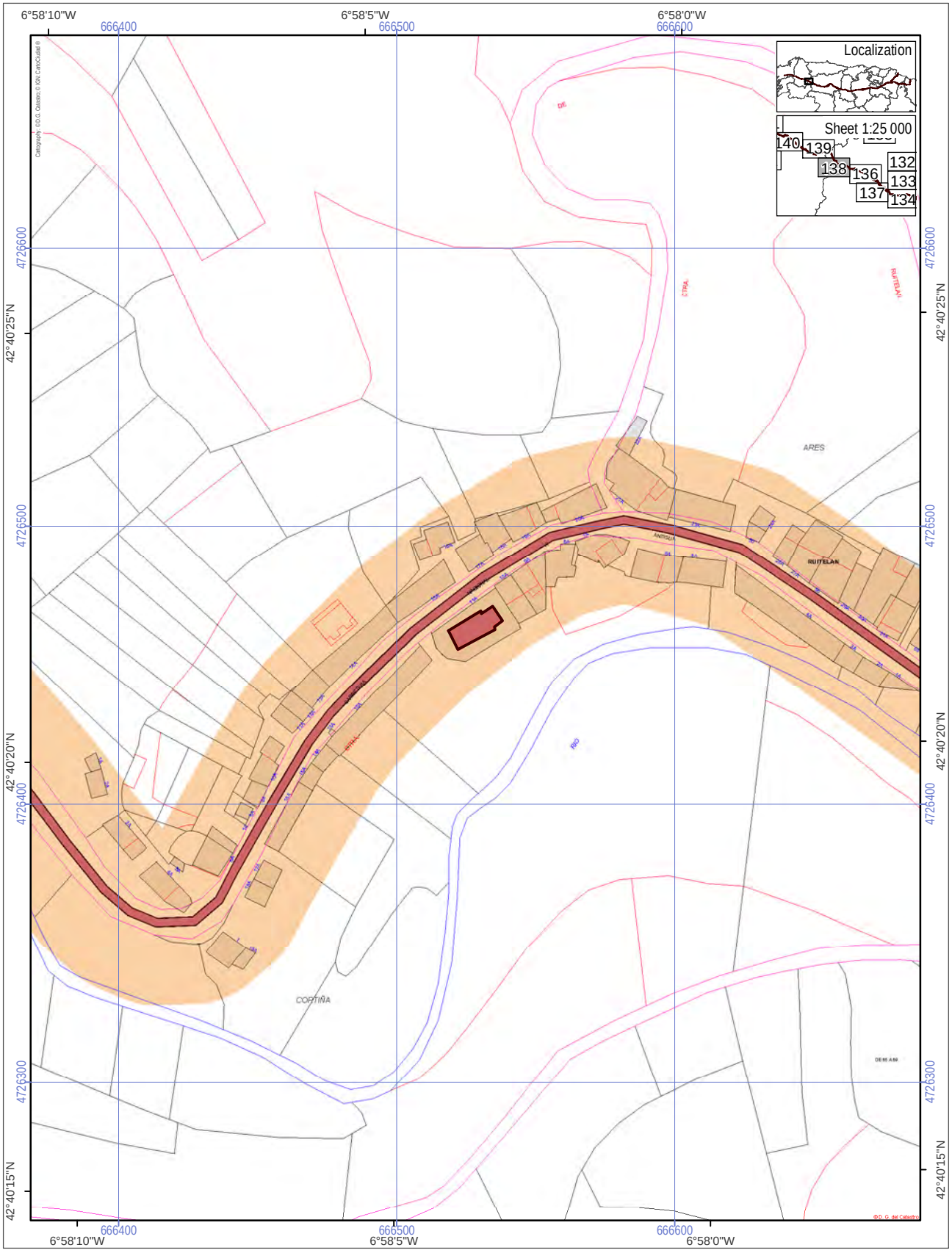

World Heritage Property
Route of Santiago de Compostela
Associated structures (0.0140 ha)
Buffer zone of the World Heritage Property

Scale 1:2 000
0 50 100 m
ETRS 1989, UTM Zone 29

N

ROUTE OF SANTIAGO DE COMPOSTELA. WORLD HERITAGE

Parish Church of San Juan [1909]

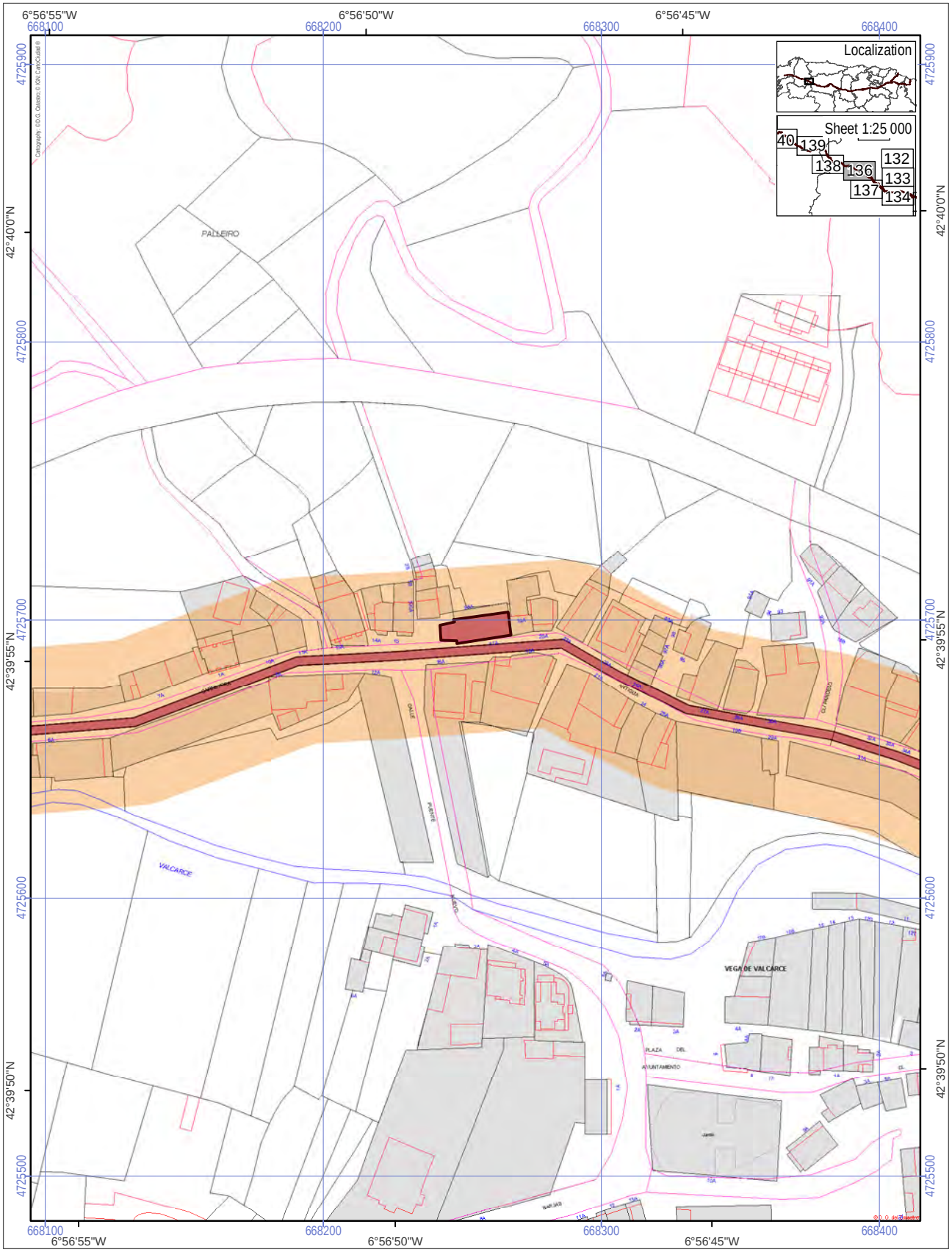

World Heritage Property
Route of Santiago de Compostela
Associated structures (0.0200 ha)
Buffer zone of the World Heritage Property

Scale 1:2 000
0 50 100 m
ETRS 1989, UTM Zone 29

N

ROUTE OF SANTIAGO DE COMPOSTELA. WORLD HERITAGE

Parish Church [1910]

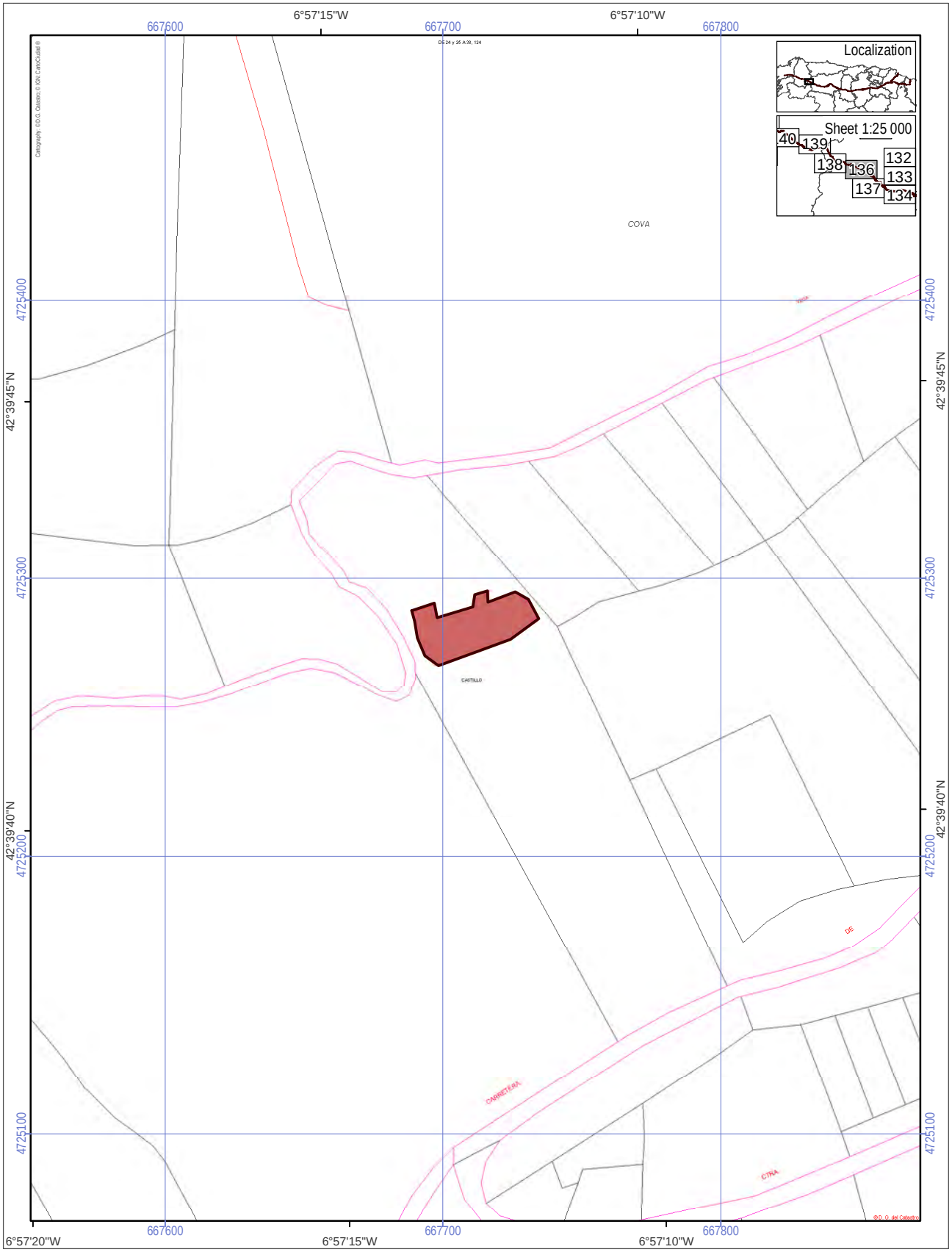

World Heritage Property
Route of Santiago de Compostela
Associated structures (0.0710 ha)
Buffer zone of the World Heritage Property

Scale 1:2 000
0 50 100 m
ETRS 1989, UTM Zone 29

N

ROUTE OF SANTIAGO DE COMPOSTELA. WORLD HERITAGE

Castle of Sarracín [1911]

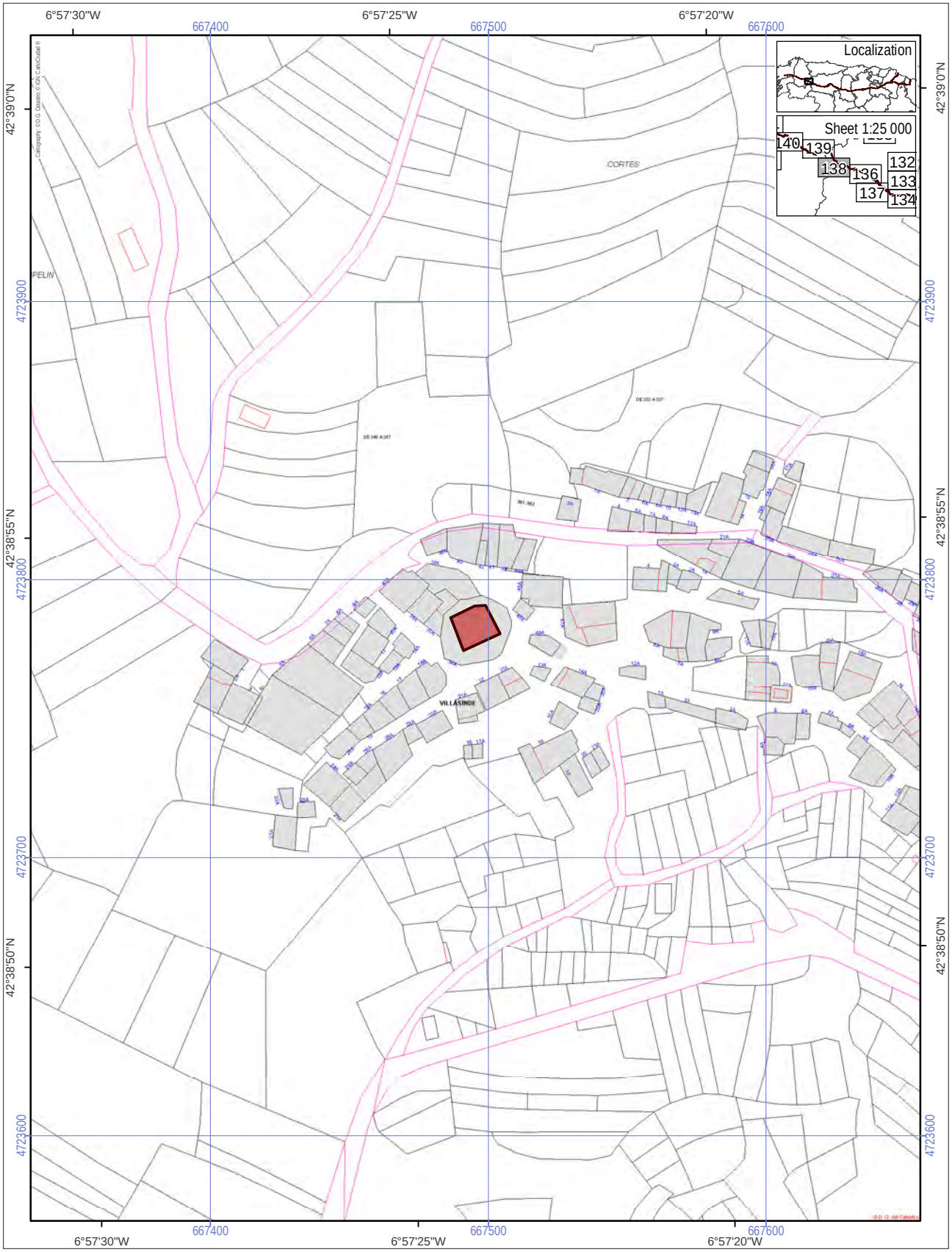

World Heritage Property
Route of Santiago de Compostela
Associated structures (0.0170 ha)
Buffer zone of the World Heritage Property

Scale 1:2 000
0 50 100 m
ETRS 1989, UTM Zone 29

N

ROUTE OF SANTIAGO DE COMPOSTELA. WORLD HERITAGE

Church of San Juan Bautista [1912]

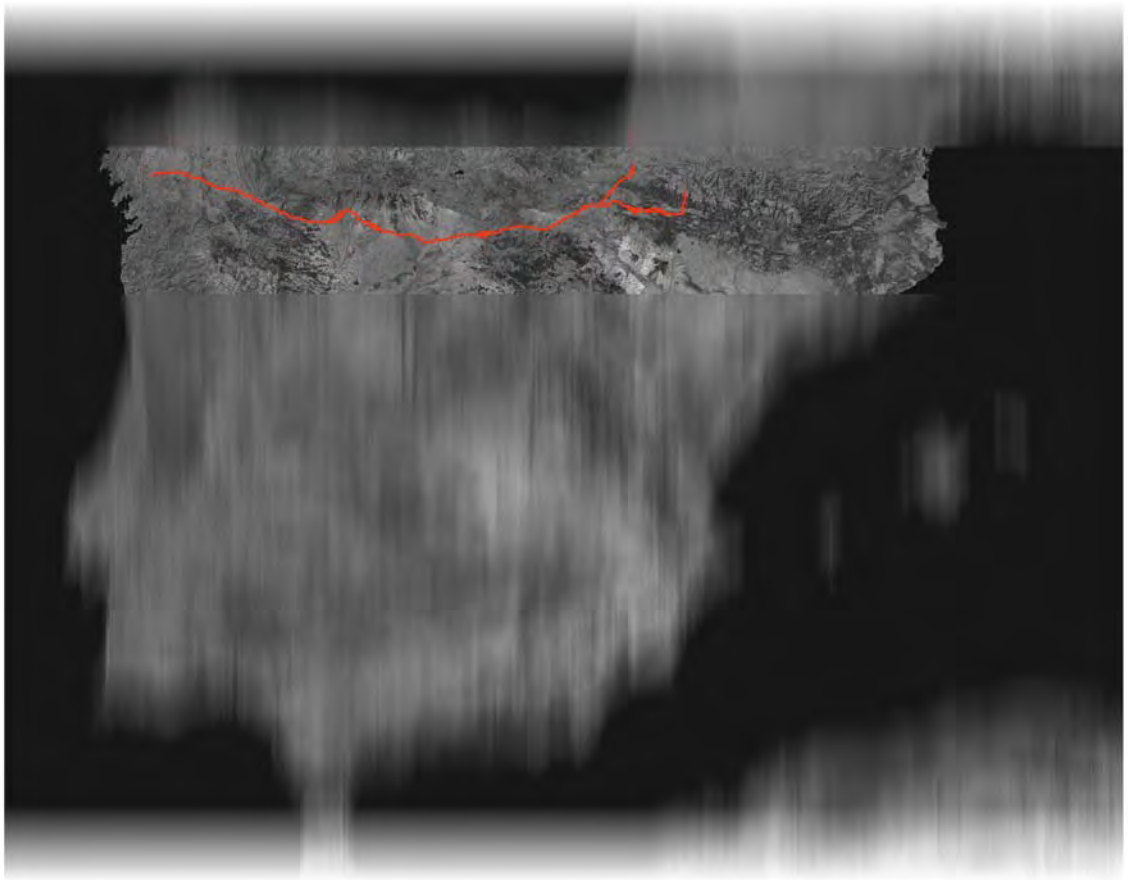

ROUTE OF SANTIAGO DE COMPOSTELA

(REF.: 669)

RETROSPECTIVE INVENTORY - ASSOCIATED COMPONENTS

Volume VII/VII: Galicia. Lugo y A Coruña

Consejo Jacobeo

MARCH | 2014

GENERAL INDEX

VOLUMES	CODES
I. Aragón: Huesca y Zaragoza	1 - 148
II. Navarra	149 - 526
III. La Rioja	527 - 610
IV. Castilla y León 1: Burgos	979 - 1 315
V. Castilla y León 2: Palencia, León oriental y León capital	1 316 - 1 672
VI. Castilla y León 3: León occidental	1 673 - 1 912
VII. Galicia: Lugo y A Coruña	611 - 978

VOLUME VII/VII: INDEX

Code	Name	Province	Municipality
611	Parish Church of Santiago	Lugo	Triacastela
612	Parish Church of Santa Eulalia	Lugo	Triacastela
613	Parish Church of San Silvestre	Lugo	Triacastela
614	Parish Church of Santa María	Lugo	Triacastela
615	Parish Church of El Salvador	Lugo	Triacastela
616	Parish Church of Santa María	Lugo	Triacastela
617	Abbey Monastery of Benedictine de Samos (San Julián)	Lugo	Samos
618	Parish Church of San Juan	Lugo	Samos
619	Parish Church XII Century, Carballo	Lugo	Samos
620	Parish Church of San Mamede	Lugo	Samos
621	Friou's house	Lugo	Samos
622	Parish Church of Santiago	Lugo	Samos
623	Parish Church of Santa María	Lugo	Samos
624	Parish Church of San Lousada	Lugo	Samos
625	Parish Church of San Cristobal	Lugo	Samos
626	Parish Church of San Juan	Lugo	Samos
627	Priory House of Louzara	Lugo	Samos
628	Parish Church of Santa María	Lugo	Samos
629	Parish Church of Santa Eulalia	Lugo	Samos
630	Parish Church of San Cristobal	Lugo	Samos
631	Parish Church of San Martín	Lugo	Samos
632	Fortified house of Lusio	Lugo	Samos
633	Parish Church of San Esteban	Lugo	Samos
634	Miranda house	Lugo	Samos
635	Parish Church of Santiago	Lugo	Samos
636	Parish Church of San José	Lugo	Samos
637	Monastery Church of Santiago	Lugo	Sarria

Code	Name	Province	Municipality
638	Parish Church of Santa María	Lugo	Sarria
639	Parish Church of Santa Eulalia	Lugo	Sarria
640	Parish Church of Santa María	Lugo	Sarria
641	Parish Church of San Vicente	Lugo	Sarria
642	Parish Church of San Miguel	Lugo	Sarria
643	Parish Church of Calvor	Lugo	Sarria
644	Parish Church of San Mamed	Lugo	Sarria
645	Parish Church of Santiago	Lugo	Sarria
646	Chapel of Nuestra Señora de los Remedios	Lugo	Sarria
647	Parish Church of El Salvador	Lugo	Sarria
648	Parish Church of Santa María	Lugo	Sarria
649	Parish Church of San Mamed	Lugo	Sarria
650	Parish Church of San Julián	Lugo	Sarria
651	Parish Church of San Juan	Lugo	Sarria
652	Parish Church of Santiago	Lugo	Sarria
653	Parish Church of San Saturnino	Lugo	Sarria
654	Parish Church of San Martín	Lugo	Sarria
655	Parish Church of San Julián	Lugo	Sarria
656	Parish Church of San Pedro	Lugo	Sarria
657	Parish Church of San Vicente	Lugo	Sarria
658	Mansion	Lugo	Sarria
659	Parish Church of San Saturnino	Lugo	Sarria
660	Parish Church of San Miguel	Lugo	Sarria
661	Parish Church of Santa María	Lugo	Sarria
662	Parish Church of San Martín	Lugo	Sarria
663	Parish Church of San Martín	Lugo	Sarria
664	Parish Church of San Estaban	Lugo	Sarria
665	Parish Church of San Pedro	Lugo	Sarria
666	Parish Church of San Esteban	Lugo	Sarria
667	Parish Church of El Salvador	Lugo	Sarria
668	Parish Church of San Julián	Lugo	Sarria

Code	Name	Province	Municipality
669	Parish Church of Santiago	Lugo	Sarria
670	Parish Church of Santa María	Lugo	Sarria
671	Parish Church of San Andrés	Lugo	Sarria
672	Parish Church of Santa María	Lugo	Sarria
673	Parish Church of El Salvador	Lugo	Sarria
674	Parish Church of El Salvador	Lugo	Sarria
675	Parish Church of San Miguel	Lugo	Sarria
676	Parish Church of San Felix	Lugo	Sarria
677	Parish Church of San Martino	Lugo	Sarria
678	Parish Church of Santa María	Lugo	Sarria
679	Parish Church of San Antolín	Lugo	Sarria
680	San Lázaro Chapel	Lugo	Sarria
681	San Antonio Hospital	Lugo	Sarria
682	Church of El Salvador	Lugo	Sarria
683	Convent of La Magdalena	Lugo	Sarria
684	Church of Santa Marina	Lugo	Sarria
685	Fort	Lugo	Sarria
686	Parish Church of San Pedro	Lugo	Sarria
687	Parish Church of Santiago	Lugo	Sarria
688	Parish Church of San Julián	Lugo	Sarria
689	Parish Church of Santa María	Lugo	Sarria
690	Palace of tumbiadoiro	Lugo	Sarria
691	Parish Church of San Miguel	Lugo	Sarria
692	Parish Church of San Félix	Lugo	Sarria
693	Parish Church of Santa María	Lugo	Sarria
694	Parish Church of El Salvador	Lugo	Sarria
695	Puerto Marín	Lugo	Portomarin
696	Church of San Juan	Lugo	Portomarin
697	Parish Church of San Bartolomé	Lugo	Portomarin
698	Parish Church of San Mamed	Lugo	Portomarin
699	Parish Church of San Julián	Lugo	Portomarin

Code	Name	Province	Municipality
700	Parish Church of San Martín	Lugo	Portomarin
701	Parish Church of Santa María	Lugo	Portomarin
702	Parish Church of Santa María	Lugo	Portomarin
703	Parish Church of San Lorenzo	Lugo	Portomarin
704	Parish Church of Santa María	Lugo	Portomarin
705	Parish Church of San Martín	Lugo	Portomarin
706	Parish Church of Santa María	Lugo	Portomarin
707	Parish Church of San Cipriano	Lugo	Portomarin
708	Parish Church of San Pedro	Lugo	Portomarin
709	Parish Church of San Mamed	Lugo	Portomarin
710	Church of San Facundo	Lugo	Paradela
711	Parish Church of Santiago	Lugo	Paradela
712	Parish Church of San Pedro	Lugo	Paradela
713	Parish Church of San Mamed	Lugo	Paradela
714	Parish Church of San Martín	Lugo	Paradela
715	Parish Church of Santa María	Lugo	Paradela
716	Santa María Chapel	Lugo	Paradela
717	Parish Church of Santa María	Lugo	Paradela
718	Parish Church of Santa Eulalia	Lugo	Paradela
719	Parish Church of San Miguel	Lugo	Paradela
720	Parish Church of San Vicente	Lugo	Paradela
721	Parish Church of San Lorenzo	Lugo	Paradela
722	Parish Church of Santa María	Lugo	Paradela
723	Parish Church of Santa María	Lugo	Monterroso
724	Carnero house	Lugo	Monterroso
725	Stone Cross	Lugo	Monterroso
726	Lameiros house	Lugo	Monterroso
727	Parish Church of Santiago	Lugo	Monterroso
728	Parish Church of San Juan	Lugo	Monterroso
729	Pazo or Mansion of Laxe	Lugo	Monterroso
730	Parish Church of San Miguel	Lugo	Monterroso

Code	Name	Province	Municipality
731	Parish Church of San Miguel	Lugo	Monterroso
732	Palace of Podente	Lugo	Monterroso
733	Mansion	Lugo	Monterroso
734	San Lorenzo Chapel	Lugo	Monterroso
735	Parish Church of Santa María	Lugo	Monterroso
736	Parish Church of San Miguel de Peñas	Lugo	Monterroso
737	Towers of San Miguel de Peñas	Lugo	Monterroso
738	Parish Church of San Cipriano	Lugo	Monterroso
739	Parish Church of Santa María	Lugo	Monterroso
740	Mansion of Seixos	Lugo	Monterroso
741	Parish Church of San Salvador	Lugo	Monterroso
742	Parish Church of Santa Eufemia	Lugo	Monterroso
743	Parish Church of San Andrés	Lugo	Monterroso
744	Parish Church of Sucastro	Lugo	Monterroso
745	Parish Church of Santa Tarrid	Lugo	Monterroso
746	Parish Church of Viloide	Lugo	Monterroso
747	Parish Church of San Pedro	Lugo	Monterroso
748	Parish Church of Santa María	Lugo	Monterroso
749	Parish Church of Balboa	Lugo	Monterroso
750	Parish Church of Santa María	Lugo	Monterroso
751	Tower house of Cunbraos	Lugo	Monterroso
752	Mansion of Abelairas	Lugo	Monterroso
753	Parish Church of San Martín	Lugo	Monterroso
754	Parish Church of San Cipriano	Lugo	Monterroso
755	Parish Church of San Pedro	Lugo	Monterroso
756	Parish Church of San Martín	Lugo	Monterroso
757	Hundin de Arxona's house	Lugo	Monterroso
758	Parish Church of Santiago	Lugo	Monterroso
759	Court House	Lugo	Monterroso
760	Church of San Salvador	Lugo	Palas de Rei
761	San Antonio Chapel	Lugo	Palas de Rei

Code	Name	Province	Municipality
762	Parish Church of San Jorge	Lugo	Palas de Rei
763	Parish Church of Santiago	Lugo	Palas de Rei
764	Church of San Vicente	Lugo	Palas de Rei
765	Parish Church of San Miguel	Lugo	Palas de Rei
766	Parish Church of San Julián	Lugo	Palas de Rei
767	Parish Church of San Mamed	Lugo	Palas de Rei
768	Parish Church of Santa María	Lugo	Palas de Rei
769	Parish Church of San Miguel	Lugo	Palas de Rei
770	Stately House in Coence	Lugo	Palas de Rei
771	Parish Church of San Martín	Lugo	Palas de Rei
772	Parish Church of San Juan	Lugo	Palas de Rei
773	Pazo of Ulloa	Lugo	Palas de Rei
774	Parish Church of Santo Tomé	Lugo	Palas de Rei
775	Parish Church of San Martín	Lugo	Palas de Rei
776	Parish Church of Santa Marina	Lugo	Palas de Rei
777	Tulla house	Lugo	Palas de Rei
778	Parish Church of Santiago	Lugo	Palas de Rei
779	Parish Church of Santa María	Lugo	Palas de Rei
780	Meixide	Lugo	Palas de Rei
781	Parish Church of El Salvador	Lugo	Palas de Rei
782	Parish Church of San Félix	Lugo	Palas de Rei
783	Church of San Tirso	Lugo	Palas de Rei
784	Castle	Lugo	Palas de Rei
785	Parish Church of Santa María	Lugo	Palas de Rei
786	Chapel of Nuestra Señora del Rosario	Lugo	Palas de Rei
787	Pardo house	Lugo	Palas de Rei
788	Parish Church of San Miguel	Lugo	Palas de Rei
789	Parish Church of San Cipriano	Lugo	Palas de Rei
790	Parish Church of San Justo	Lugo	Palas de Rei
791	Parish Church of San Vicente	Lugo	Palas de Rei
792	Parish Church of San Pedro	Lugo	Palas de Rei

Code	Name	Province	Municipality
793	Pazo (Palace)	A Coruña	Melide
794	Bridge	A Coruña	Melide
795	Church of San Juan Bautista	A Coruña	Melide
796	Furelos	A Coruña	Melide
797	Mansion of Golán	A Coruña	Melide
798	Pazo	A Coruña	Melide
799	Hospital of Leboreiro	A Coruña	Melide
800	Church of Santa María de Leboreiro	A Coruña	Melide
801	Bridge over Río Seco	A Coruña	Melide
802	Chapel of San Roque-Portador del Evangelio	A Coruña	Melide
803	San Roque wayside cross	A Coruña	Melide
804	House of Pandurriño	A Coruña	Melide
805	Convent of Sancti Spiritus - chapel	A Coruña	Melide
806	San Antonio's Religious Foundation School and Chapel	A Coruña	Melide
807	Church of Santa María	A Coruña	Melide
808	Santa María palace	A Coruña	Melide
809	Church of San Martín	A Coruña	Melide
810	Church of San Vicente	A Coruña	Melide
811	Lake house	A Coruña	Melide
812	Horreos (typical granaries) in Zas del Rey	A Coruña	Melide
813	Hermitage of Magdalena	A Coruña	Arzúa
814	Palace of Outeiro de Boente	A Coruña	Arzúa
815	Mansion of Brandeso	A Coruña	Arzúa
816	Church of Santa Leocadia and rectory house in Branza	A Coruña	Arzúa
817	M. Branza house	A Coruña	Arzúa
818	Mansion of Oixal	A Coruña	Arzúa
819	Church of San Esteban do Campo	A Coruña	Arzúa
820	Horreo (granary) of Salmonte's house. Church	A Coruña	Arzúa
821	Palace of Castañeda (Pazo de Castañeda)	A Coruña	Arzúa
822	Palace of Castañeda's horreo	A Coruña	Arzúa
823	Mansion of Sedor	A Coruña	Arzúa

Code	Name	Province	Municipality
824	Mansion of Figueroa	A Coruña	Arzúa
825	Church of San Pedro de Lema	A Coruña	Arzúa
826	Church of San Pedro de Mella	A Coruña	Arzúa
827	Tower of Fruso	A Coruña	Arzúa
828	Mansion of Bascuas	A Coruña	Arzúa
829	Ribadiso Bridge	A Coruña	Arzúa
830	Palace of Ferreiros (Pazo de Ferreiros)	A Coruña	O Pino
831	Cruzeiro Ferreiros House	A Coruña	O Pino
832	San Fernando Do Picon Palace in Sta. Eulalia de Arca	A Coruña	O Pino
833	Box Labyrinth-Garden in Do Picon Palace, in Sta. Eulalia de Arca	A Coruña	O Pino
834	Church of Santa Eulalia de Arca	A Coruña	O Pino
835	Horreo (typical granary) and Cruceiro (stone cross)	A Coruña	O Pino
836	Arca's Horreo	A Coruña	O Pino
837	Church of San Xiao de Cebreiro	A Coruña	O Pino
838	Caballería Do Vinte and Sarduriño Hermitage	A Coruña	O Pino
839	Church stone cross in Gonzar	A Coruña	O Pino
840	Church of Santa María de Gonzar	A Coruña	O Pino
841	Church of San Xiao de Lardeiros	A Coruña	O Pino
842	Palace of Medin in Porto Outeiro (Pazo de Medin)	A Coruña	O Pino
843	Church stone cross in Pereira	A Coruña	O Pino
844	Church of San Miguel in Pereira	A Coruña	O Pino
845	Church of San Vicente do Pino	A Coruña	O Pino
846	Palace of Bermás in el Pino (Pazo de Bermás)	A Coruña	O Pino
847	Catholic Monarchs Great Hospital's Chapel	A Coruña	Santiago de Compostela
848	Monastery of San Lorenzo de Trasouto	A Coruña	Santiago de Compostela
849	Church of Santo Domingo	A Coruña	Santiago de Compostela
850	Archbishop's palace	A Coruña	Santiago de Compostela
851	Royal Hospital	A Coruña	Santiago de Compostela
852	Santiago de Compostela Cathedral	A Coruña	Santiago de Compostela
853	Church of Santa María la Real de Sar	A Coruña	Santiago de Compostela
854	Convent of Belvis	A Coruña	Santiago de Compostela

Code	Name	Province	Municipality
855	Convent of Carmen de Arriba	A Coruña	Santiago de Compostela
856	Convent of Madres Mercedarias	A Coruña	Santiago de Compostela
857	Church and convent of San Agustin (St. Augustine)	A Coruña	Santiago de Compostela
858	School of Arts and Crafts	A Coruña	Santiago de Compostela
859	Monastery of San Francisco de Valdedios	A Coruña	Santiago de Compostela
860	Convent of Santa Clara	A Coruña	Santiago de Compostela
861	Convent of Santo Domingo	A Coruña	Santiago de Compostela
862	Christ's hermitage in San Miguel Dos Agros	A Coruña	Santiago de Compostela
863	Gothic hermitage in San Miguel Dos Agros	A Coruña	Santiago de Compostela
864	Church of San Paio do Monte	A Coruña	Santiago de Compostela
865	Church of San Pedro de Fora	A Coruña	Santiago de Compostela
866	Church of Santa María del Camino.	A Coruña	Santiago de Compostela
867	Church of Santa Susana	A Coruña	Santiago de Compostela
868	San Roque Hospital - chapel	A Coruña	Santiago de Compostela
869	Church of Carmen de Abajo	A Coruña	Santiago de Compostela
870	The Pillar Church	A Coruña	Santiago de Compostela
871	Church of Santa María Salomé	A Coruña	Santiago de Compostela
872	Church of San Benito	A Coruña	Santiago de Compostela
873	Church of San Cayetano	A Coruña	Santiago de Compostela
874	Church of San Fins de Solovio	A Coruña	Santiago de Compostela
875	Church of San Fructuoso or Angustias de Abajo	A Coruña	Santiago de Compostela
876	Church of San Miguel Dos Agro	A Coruña	Santiago de Compostela
877	Monastery of San Lorenzo	A Coruña	Santiago de Compostela
878	Monastery of San Martín Pinario	A Coruña	Santiago de Compostela
879	Campo del Gaio wayside cross	A Coruña	Santiago de Compostela
880	2, Santo Domingo street house	A Coruña	Santiago de Compostela
881	Fountain of Santa Clara	A Coruña	Santiago de Compostela
882	Asesino house	A Coruña	Santiago de Compostela
883	1, Pescaderia Vieja square house	A Coruña	Santiago de Compostela
884	Dos Cavalos fountain (the horse's fountain)	A Coruña	Santiago de Compostela
885	House of Ceinos - Old Town hall	A Coruña	Santiago de Compostela

Code	Name	Province	Municipality
886	San Cid small square wayside cross	A Coruña	Santiago de Compostela
887	House of the Braudon family	A Coruña	Santiago de Compostela
888	House of the Amarantos family	A Coruña	Santiago de Compostela
889	Rectory house	A Coruña	Santiago de Compostela
890	20, Reales street house	A Coruña	Santiago de Compostela
891	Castron d'Ouro wayside cross	A Coruña	Santiago de Compostela
892	Cordero Carreta house	A Coruña	Santiago de Compostela
893	Gamallo house	A Coruña	Santiago de Compostela
894	Faculty of Medicine	A Coruña	Santiago de Compostela
895	14, 16, 17 and 19, Rua Nova street houses	A Coruña	Santiago de Compostela
896	Main theatre	A Coruña	Santiago de Compostela
897	24, Rua Nova street house	A Coruña	Santiago de Compostela
898	House of the Asorey family	A Coruña	Santiago de Compostela
899	Tourino's house	A Coruña	Santiago de Compostela
900	House of the Gil de la Peña family	A Coruña	Santiago de Compostela
901	17, Rua del Villar street house	A Coruña	Santiago de Compostela
902	34, 36, 38, 40, 56, and 72-80, Rua del Villar street house	A Coruña	Santiago de Compostela
903	42, 46, 50, and 61, Rua del Villar house	A Coruña	Santiago de Compostela
904	Vista Alegre wayside cross	A Coruña	Santiago de Compostela
905	Monastery of San Rayo de Antealtares	A Coruña	Santiago de Compostela
906	Palace of Bendaña	A Coruña	Santiago de Compostela
907	Palace of Justice	A Coruña	Santiago de Compostela
908	Palace of Fondevilla	A Coruña	Santiago de Compostela
909	Chamber of Commerce	A Coruña	Santiago de Compostela
910	Monroy palace	A Coruña	Santiago de Compostela
911	Palace of the Pedrosa family	A Coruña	Santiago de Compostela
912	Palace of the Rajoy family	A Coruña	Santiago de Compostela
913	Palace of the Mondragon family	A Coruña	Santiago de Compostela
914	Hermitage of Pastor	A Coruña	Santiago de Compostela
915	Lamas de Abade wayside cross	A Coruña	Santiago de Compostela
916	Faculty of Geography and History	A Coruña	Santiago de Compostela

Code	Name	Province	Municipality
917	Castron d'Ouro wayside cross	A Coruña	Santiago de Compostela
918	Sar wayside cross	A Coruña	Santiago de Compostela
919	Hermitage of Santa Mariña	A Coruña	Santiago de Compostela
920	Fountain of Santa Mariña	A Coruña	Santiago de Compostela
921	Hermitage of Pastoriza (street)	A Coruña	Santiago de Compostela
922	4, San Miguel street gothic house	A Coruña	Santiago de Compostela
923	Casa Reales street gothic house	A Coruña	Santiago de Compostela
924	Parra House	A Coruña	Santiago de Compostela
925	House behind Salomé	A Coruña	Santiago de Compostela
926	San Clemente School (St. Clement School)	A Coruña	Santiago de Compostela
927	Convent of Education	A Coruña	Santiago de Compostela
928	Fonseca or Santiago de Alfeo university college	A Coruña	Santiago de Compostela
929	School of as Orfas (Orphan School)	A Coruña	Santiago de Compostela
930	House of das Pomas	A Coruña	Santiago de Compostela
931	Dean's house	A Coruña	Santiago de Compostela
932	Chapel of Animas (Souls' Chapel)	A Coruña	Santiago de Compostela
933	Mazarelos Arch	A Coruña	Santiago de Compostela
934	School of Compañía society - Faculty of Philology	A Coruña	Santiago de Compostela
935	Church of Compañía society (University)	A Coruña	Santiago de Compostela
936	Gelmirez Palace	A Coruña	Santiago de Compostela
937	San Jeronimo School - Rectoy	A Coruña	Santiago de Compostela
938	Casa da Conga (The canons house)	A Coruña	Santiago de Compostela
939	House of the Bazán family	A Coruña	Santiago de Compostela
940	Church of San Martín de Arines	A Coruña	Santiago de Compostela
941	Wayside cross in Arines	A Coruña	Santiago de Compostela
942	House of Roque's stone cross in Arines	A Coruña	Santiago de Compostela
943	Silveiro Bridge in S.A. de Barciela	A Coruña	Santiago de Compostela
944	Church of Santa María de Berdia	A Coruña	Santiago de Compostela
945	Church of San Pedro	A Coruña	Santiago de Compostela
946	Church of San Julián de Carballal	A Coruña	Santiago de Compostela
947	Church stone cross	A Coruña	Santiago de Compostela

Code	Name	Province	Municipality
948	Church of Santa María	A Coruña	Santiago de Compostela
949	Horreo of Neves	A Coruña	Santiago de Compostela
950	Horreo of Sampano	A Coruña	Santiago de Compostela
951	D. Domingo Cepero School	A Coruña	Santiago de Compostela
952	Church of San Cristobal do Bixo	A Coruña	Santiago de Compostela
953	Camino Real wayside cross	A Coruña	Santiago de Compostela
954	Horreo of Manuel de Xertrudis	A Coruña	Santiago de Compostela
955	Sta. Lucia wayside cross	A Coruña	Santiago de Compostela
956	Hermitage of Santa Lucía	A Coruña	Santiago de Compostela
957	Hermitage of Our Holy of las Ermitas	A Coruña	Santiago de Compostela
958	Sanctuary of Belen in Fecha de Santa Cristina	A Coruña	Santiago de Compostela
959	Rectory house in Fecha de San Juan	A Coruña	Santiago de Compostela
960	Horreo of Tres Cepas in Fecha de San Juan	A Coruña	Santiago de Compostela
961	Church of San Juan de Fecha	A Coruña	Santiago de Compostela
962	Hermitage of Lamascal in Fecha	A Coruña	Santiago de Compostela
963	Agro wayside cross in Figueras	A Coruña	Santiago de Compostela
964	Church of Santa María in Figueras	A Coruña	Santiago de Compostela
965	Church of San Martín in Larano	A Coruña	Santiago de Compostela
966	Hermitage of Angustias or Agolada in San Vicente Marantes	A Coruña	Santiago de Compostela
967	Church of San Vicente Marantes	A Coruña	Santiago de Compostela
968	Church of Santa María in Marrozos	A Coruña	Santiago de Compostela
969	Horreo of Cepeda in Marrozos	A Coruña	Santiago de Compostela
970	Horreo of Ermelilda in Marrozos	A Coruña	Santiago de Compostela
971	Horreo of Vazquez in Marrozos	A Coruña	Santiago de Compostela
972	Agro wayside cross in Nemenzo's cemetery	A Coruña	Santiago de Compostela
973	Church of Santa Cristina in Nemenzos	A Coruña	Santiago de Compostela
974	Church of San Julián in Sabugueira	A Coruña	Santiago de Compostela
975	Church of Santa María Peregrina	A Coruña	Santiago de Compostela
976	Rectory house in Villestro	A Coruña	Santiago de Compostela
977	Church of Santa María in Villestro	A Coruña	Santiago de Compostela
978	Canon house stone cross in Santa María de Villestro	A Coruña	Santiago de Compostela

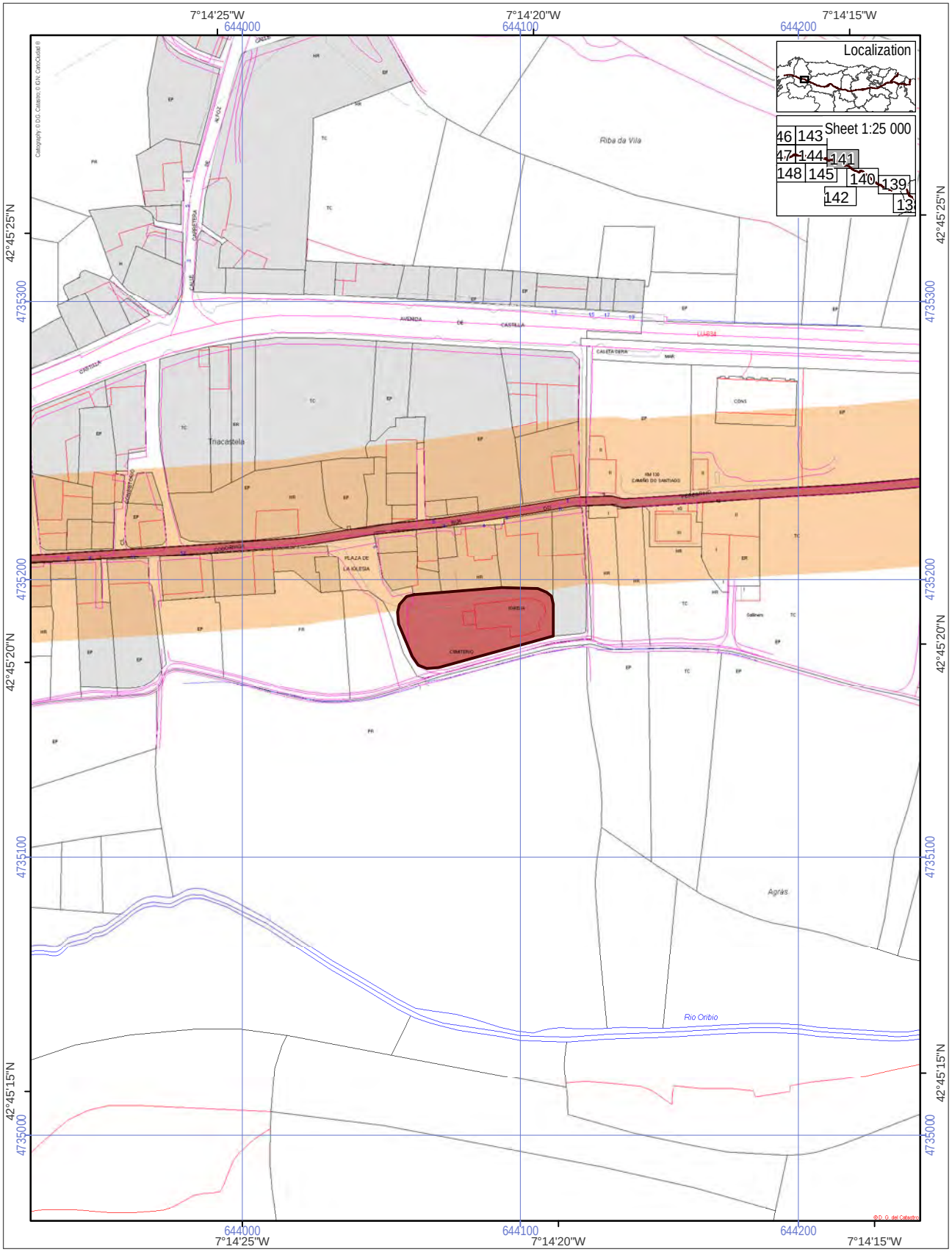

World Heritage Property
Route of Santiago de Compostela
Associated structures (0.1240 ha)
Buffer zone of the World Heritage Property

Scale 1:2 000
0 50 100 m
ETRS 1989, UTM Zone 29

N

ROUTE OF SANTIAGO DE COMPOSTELA. WORLD HERITAGE

Parish Church of Santiago [611]

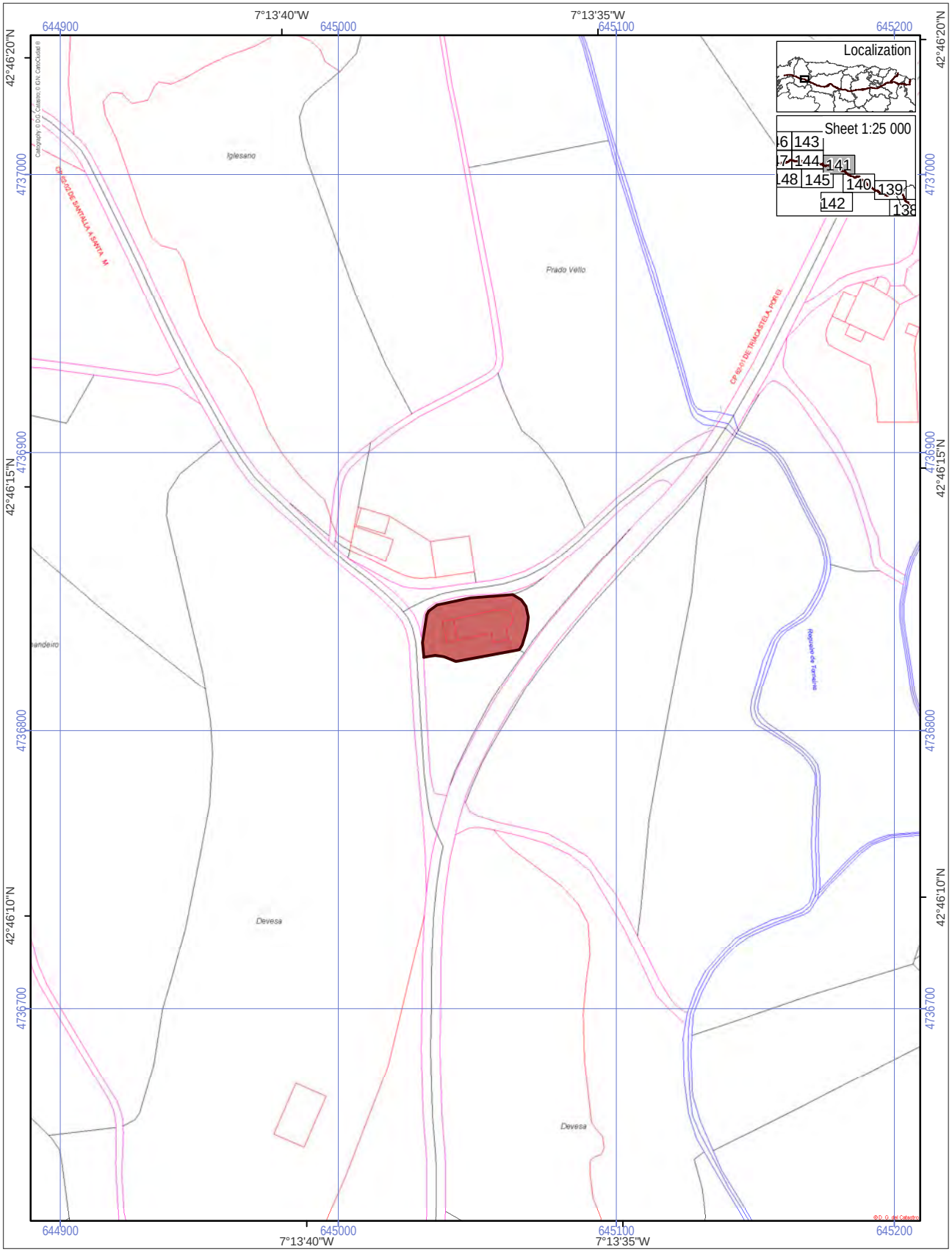

World Heritage Property
Route of Santiago de Compostela
Associated structures (0.0732 ha)
Buffer zone of the World Heritage Property

Scale 1:2 000
0 50 100 m
ETRS 1989, UTM Zone 29

N

ROUTE OF SANTIAGO DE COMPOSTELA. WORLD HERITAGE

Parish Church of Santa Eulalia [612]

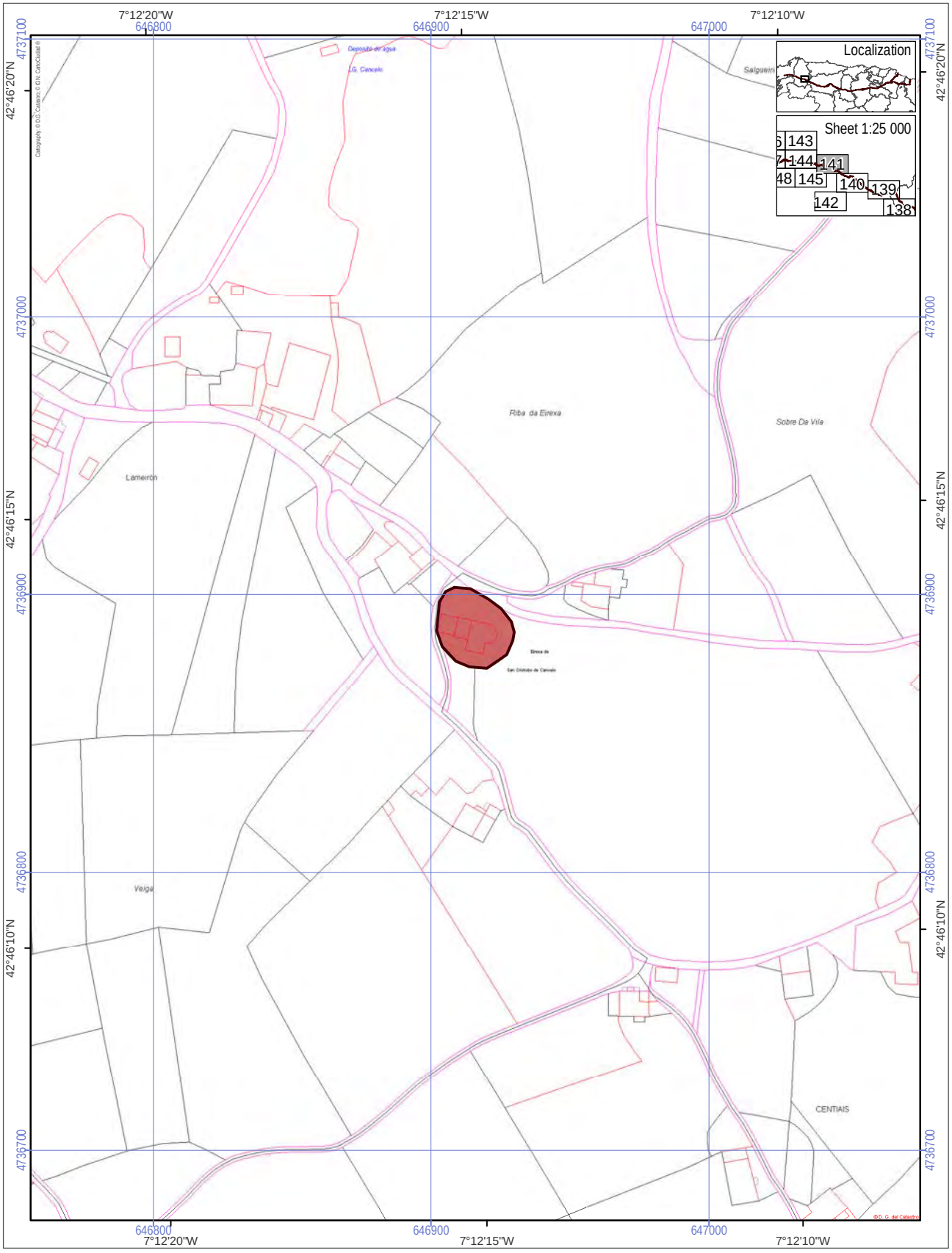

World Heritage Property
Route of Santiago de Compostela
Associated structures (0.06 ha)
Buffer zone of the World Heritage Property

Scale 1:2 000
0 50 100 m
ETRS 1989, UTM Zone 29

N

ROUTE OF SANTIAGO DE COMPOSTELA. WORLD HERITAGE

Parish Church of San Silvestre [613]

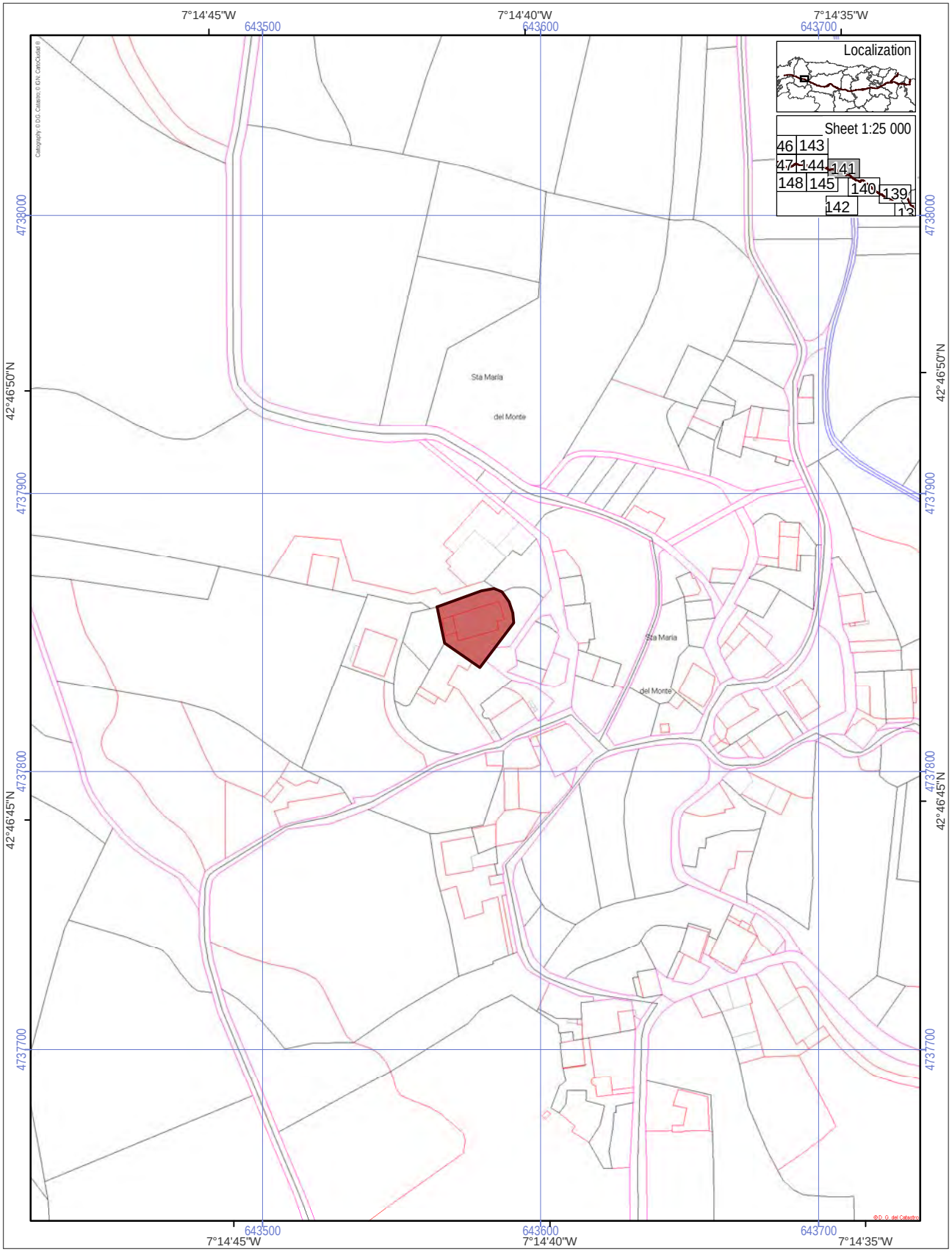

World Heritage Property
Route of Santiago de Compostela
Associated structures (0.0507 ha)
Buffer zone of the World Heritage Property

Scale 1:2 000
0 50 100 m
ETRS 1989, UTM Zone 29

N

ROUTE OF SANTIAGO DE COMPOSTELA. WORLD HERITAGE

Parish Church of Santa María [614]

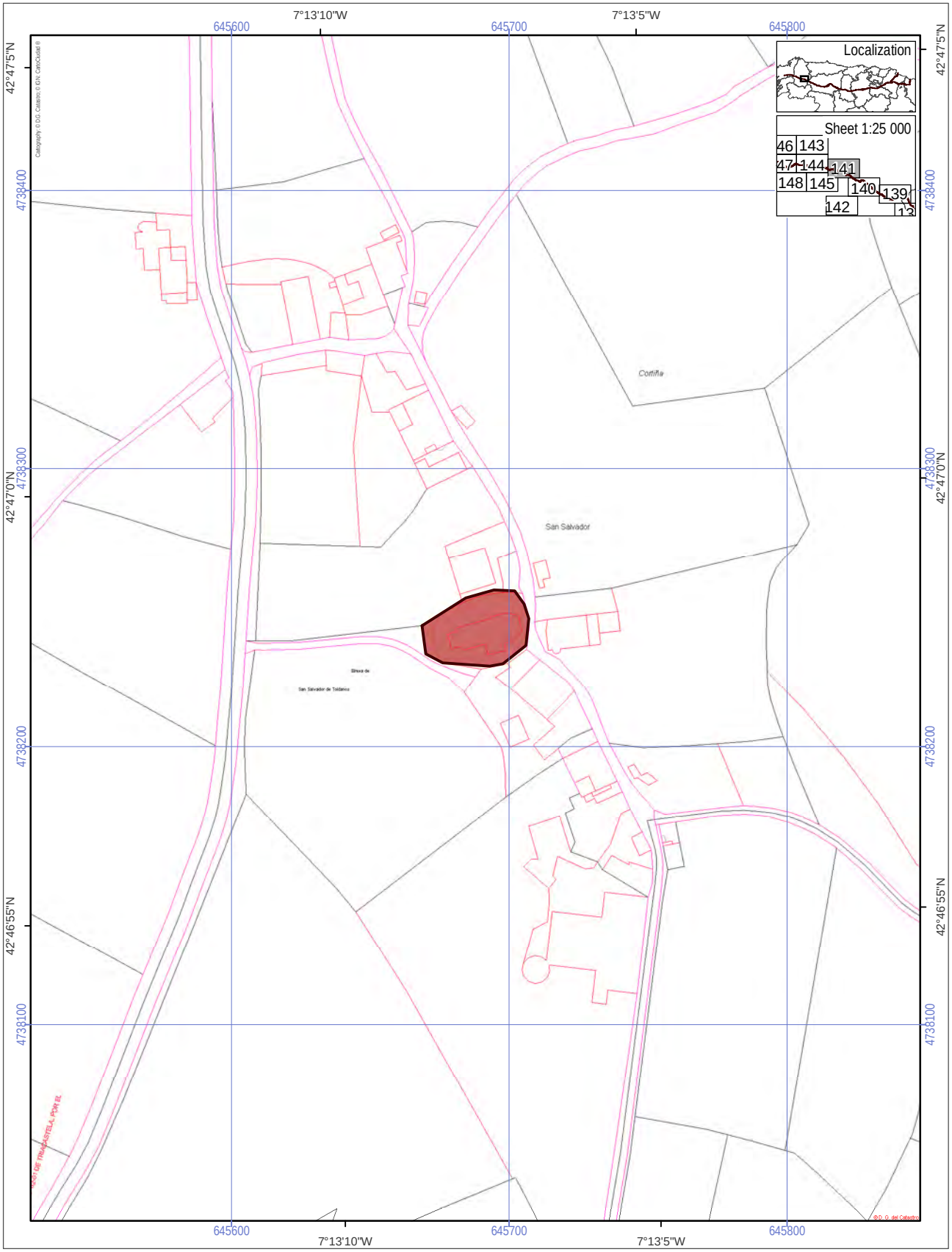

World Heritage Property
Route of Santiago de Compostela
Associated structures (0.08 ha)
Buffer zone of the World Heritage Property

Scale 1:2 000
0 50 100 m
ETRS 1989, UTM Zone 29

N

ROUTE OF SANTIAGO DE COMPOSTELA. WORLD HERITAGE

Parish Church of El Salvador [615]

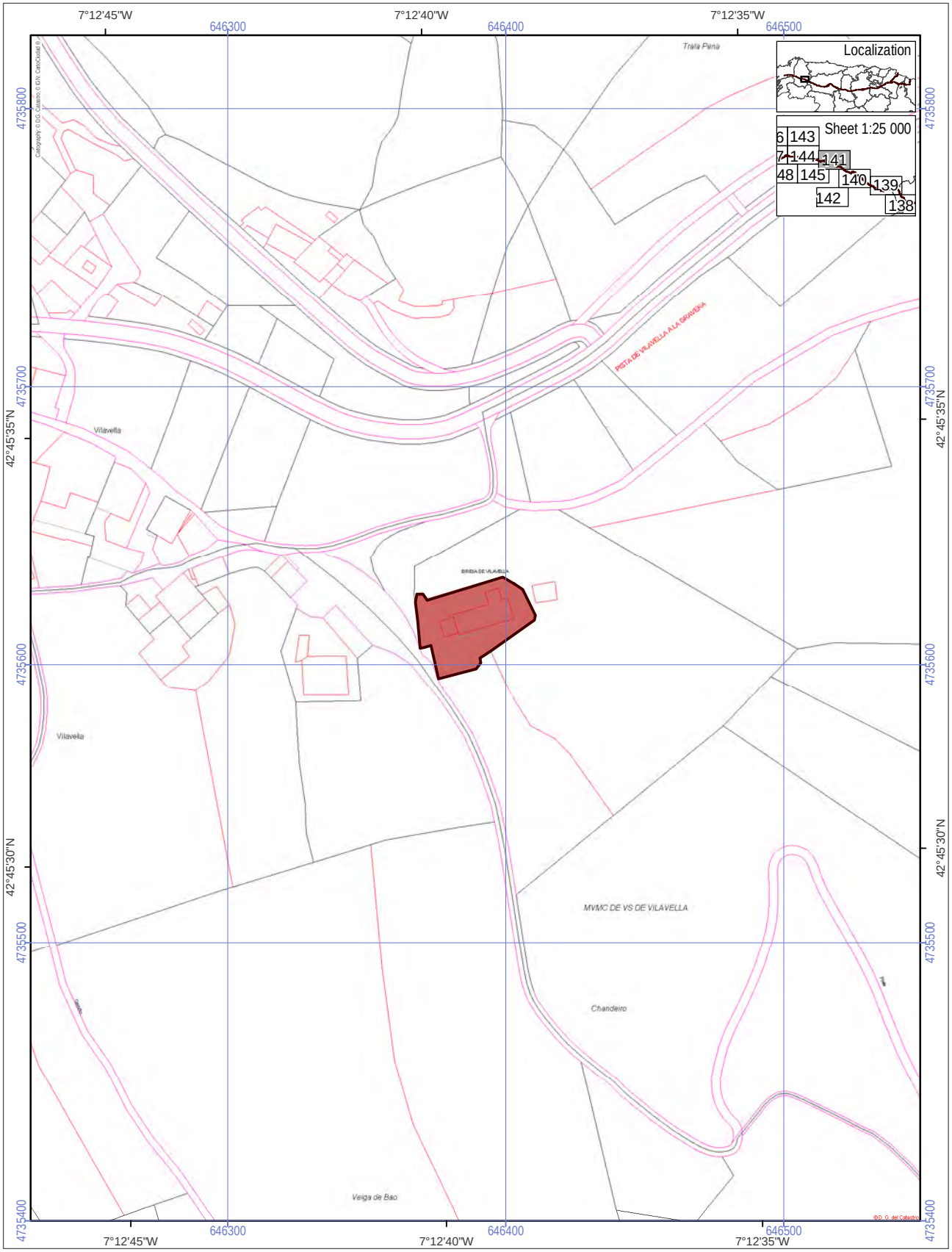

World Heritage Property
Route of Santiago de Compostela
Associated structures (0.0898 ha)
Buffer zone of the World Heritage Property

Scale 1:2 000
0 50 100 m
ETRS 1989, UTM Zone 29

N

ROUTE OF SANTIAGO DE COMPOSTELA. WORLD HERITAGE

Parish Church of Santa María [616]

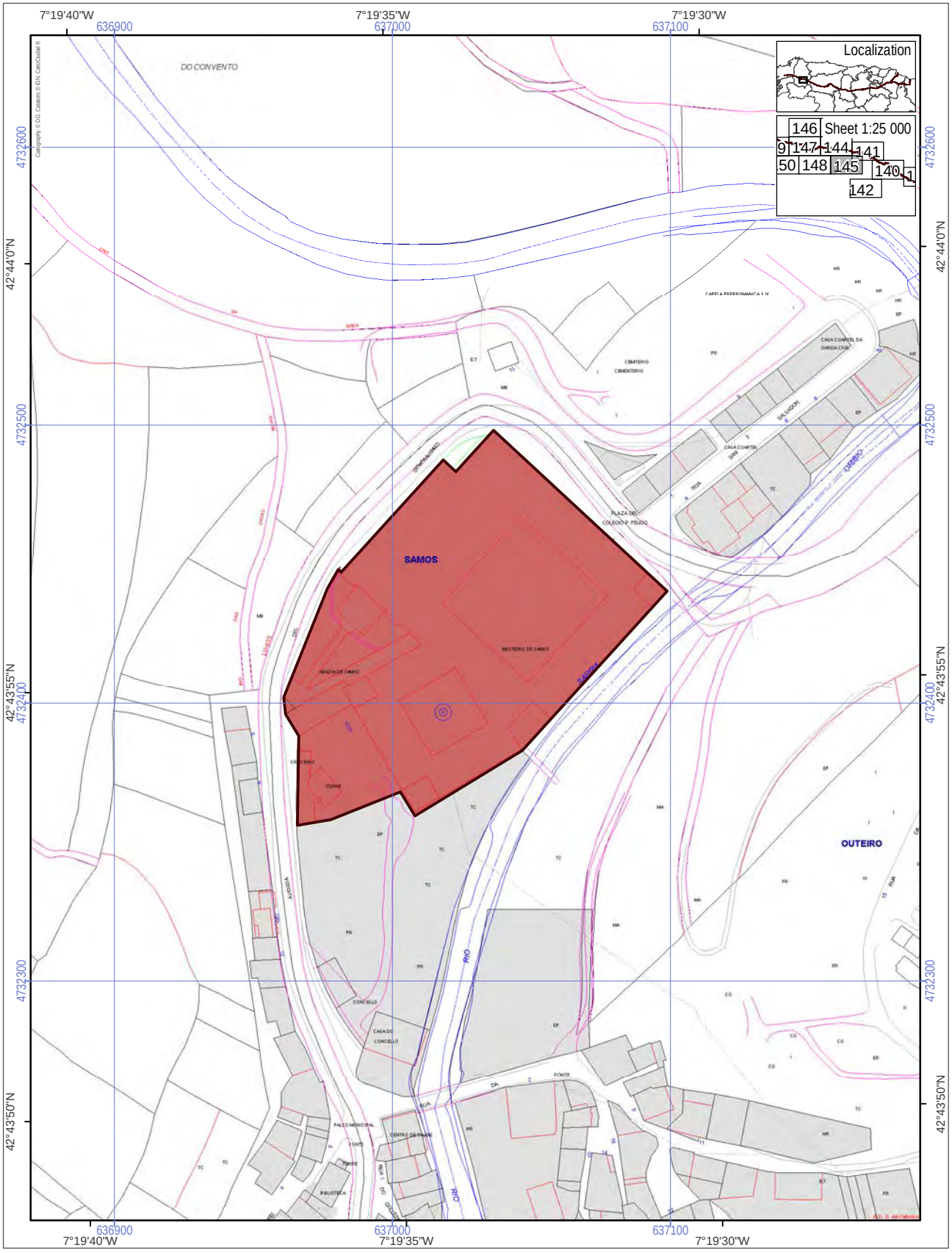

World Heritage Property
Route of Santiago de Compostela
Associated structures (0.1114 ha)
Buffer zone of the World Heritage Property

Scale 1:2 000
0 50 100 m
ETRS 1989, UTM Zone 29

N

ROUTE OF SANTIAGO DE COMPOSTELA. WORLD HERITAGE

Abbey monstery of Benedictinos de Samos (San Julián) [617]

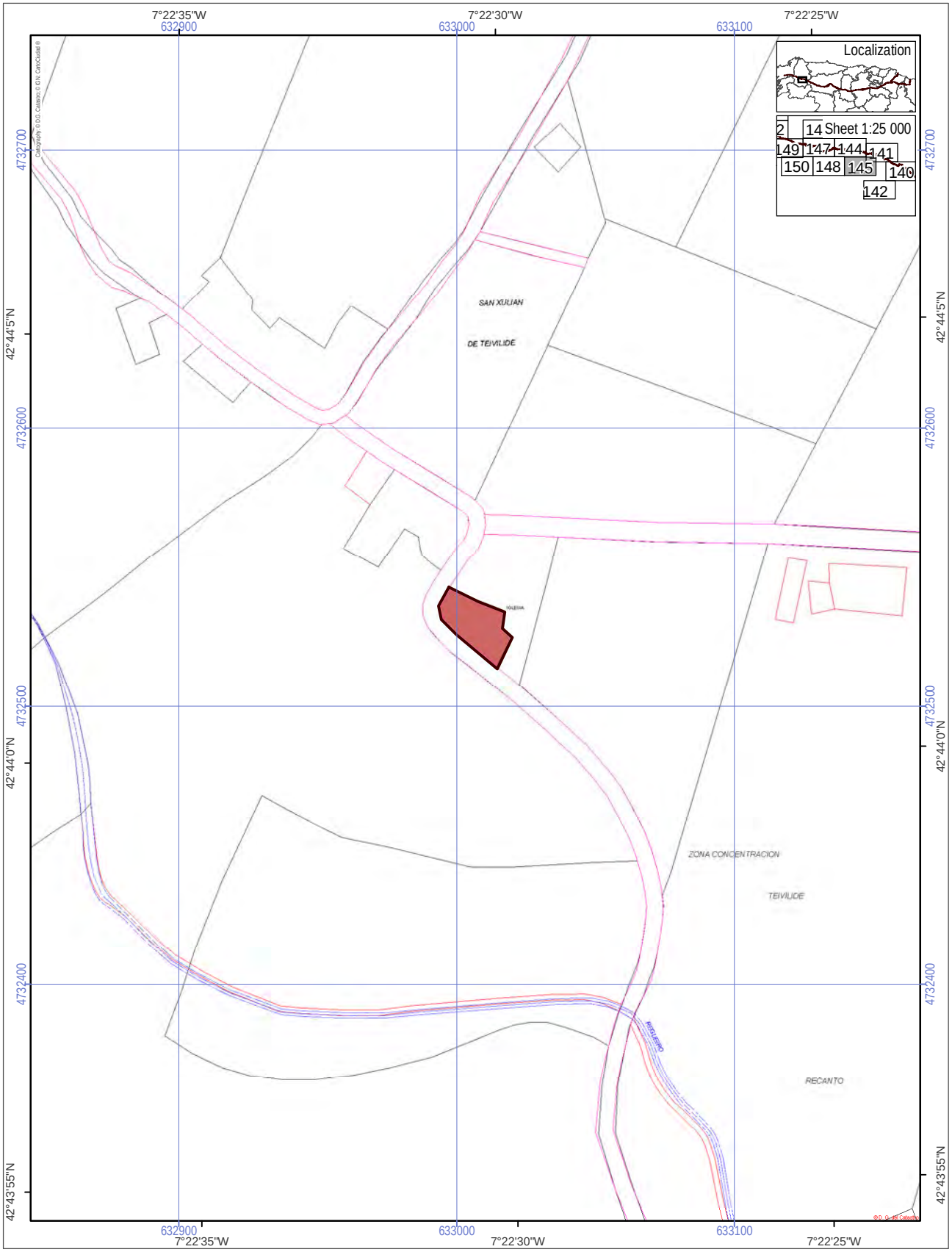

World Heritage Property
Route of Santiago de Compostela
Associated structures (0.043 ha)
Buffer zone of the World Heritage Property

Scale 1:2 000
0 50 100 m
ETRS 1989, UTM Zone 29

N

ROUTE OF SANTIAGO DE COMPOSTELA. WORLD HERITAGE

Parish Church of San Juan [618]

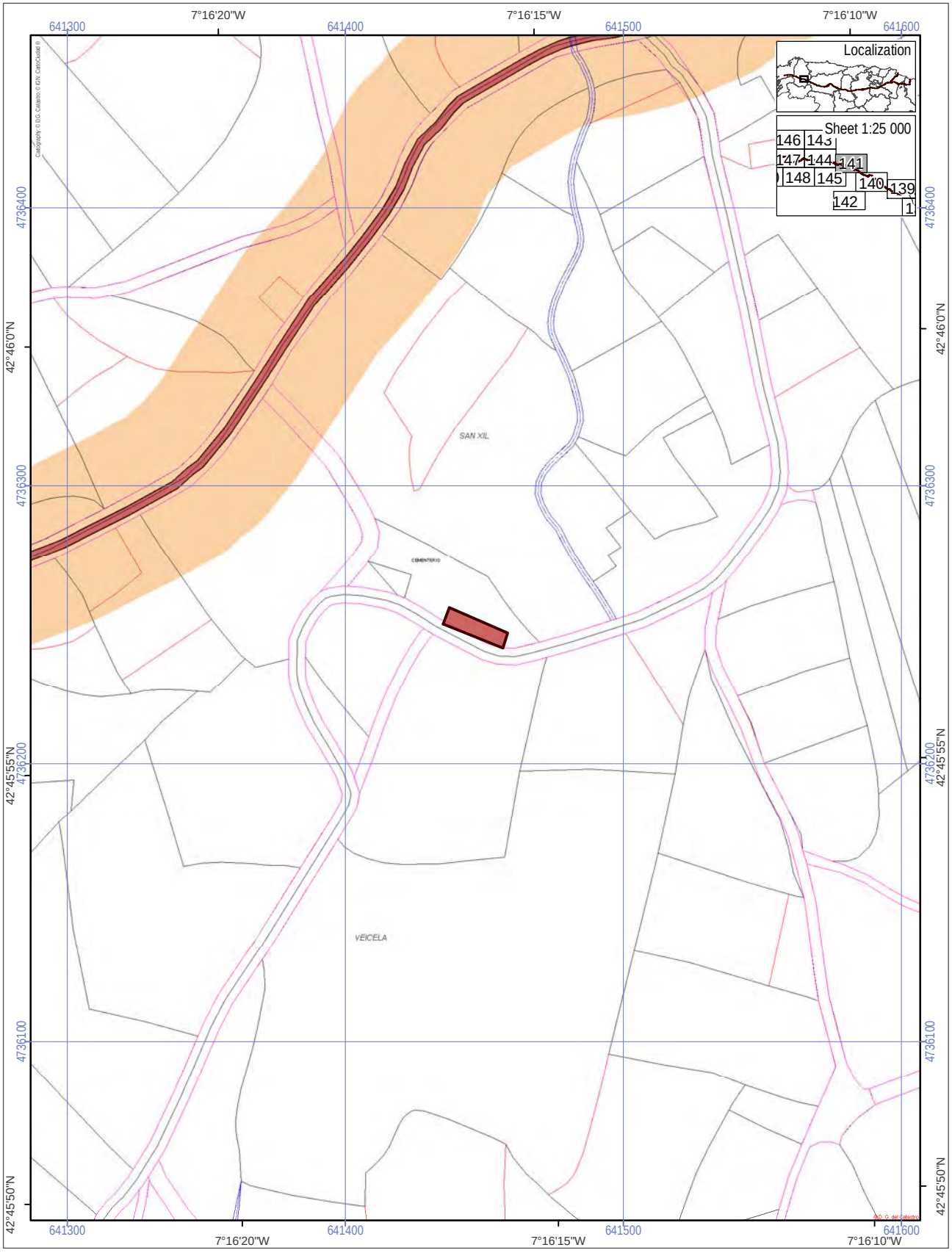

World Heritage Property
Route of Santiago de Compostela
Associated structures (0.0138 ha)
Buffer zone of the World Heritage Property

Scale 1:2 000
0 50 100 m
ETRS 1989, UTM Zone 29

N

ROUTE OF SANTIAGO DE COMPOSTELA. WORLD HERITAGE

Parish Church XII Century, Carballo [619]

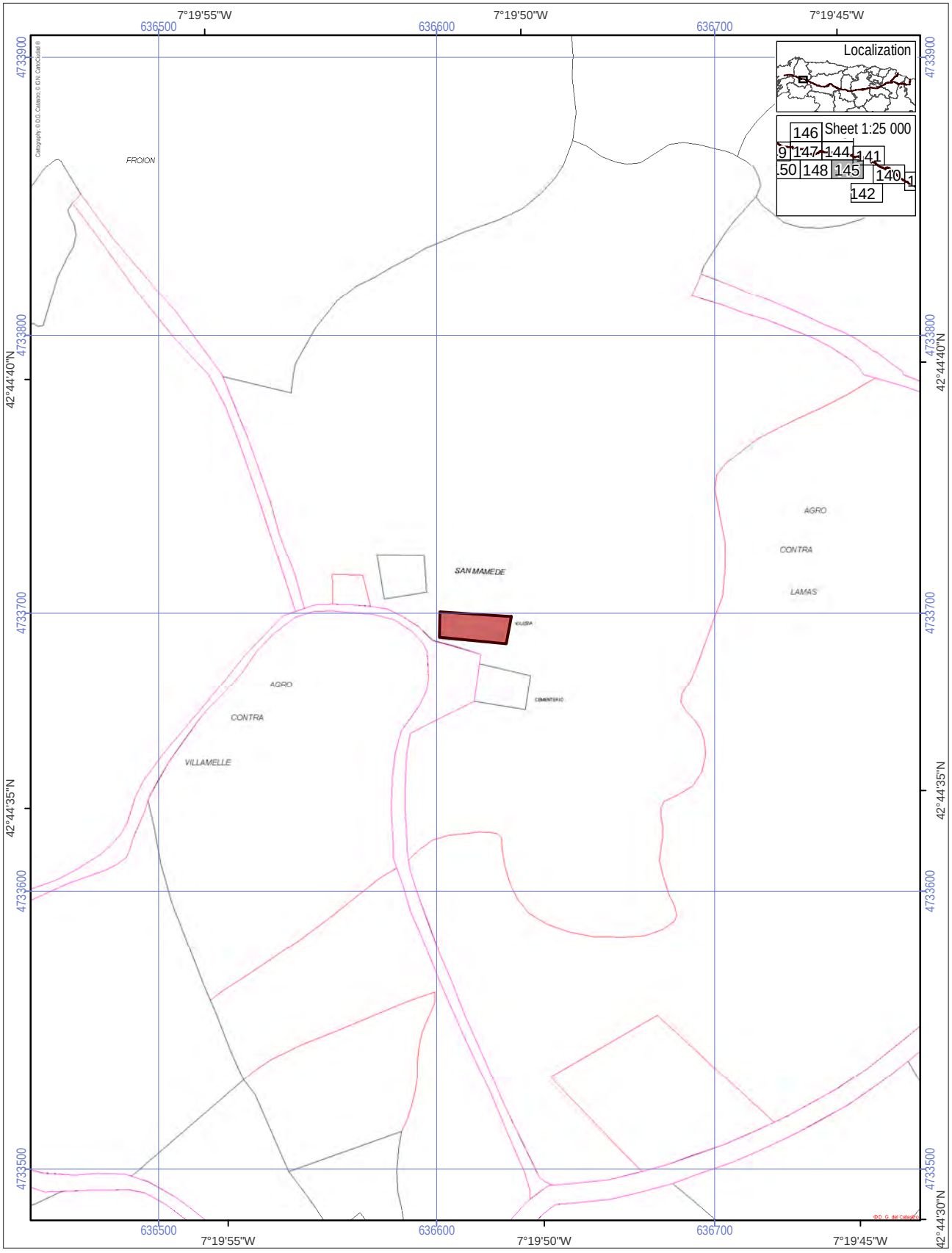

World Heritage Property
Route of Santiago de Compostela
Associated structures (0.0427 ha)
Buffer zone of the World Heritage Property

Scale 1:2 000
0 50 100 m
ETRS 1989, UTM Zone 29

N

ROUTE OF SANTIAGO DE COMPOSTELA. WORLD HERITAGE

Parish Church of San Mamede [620]

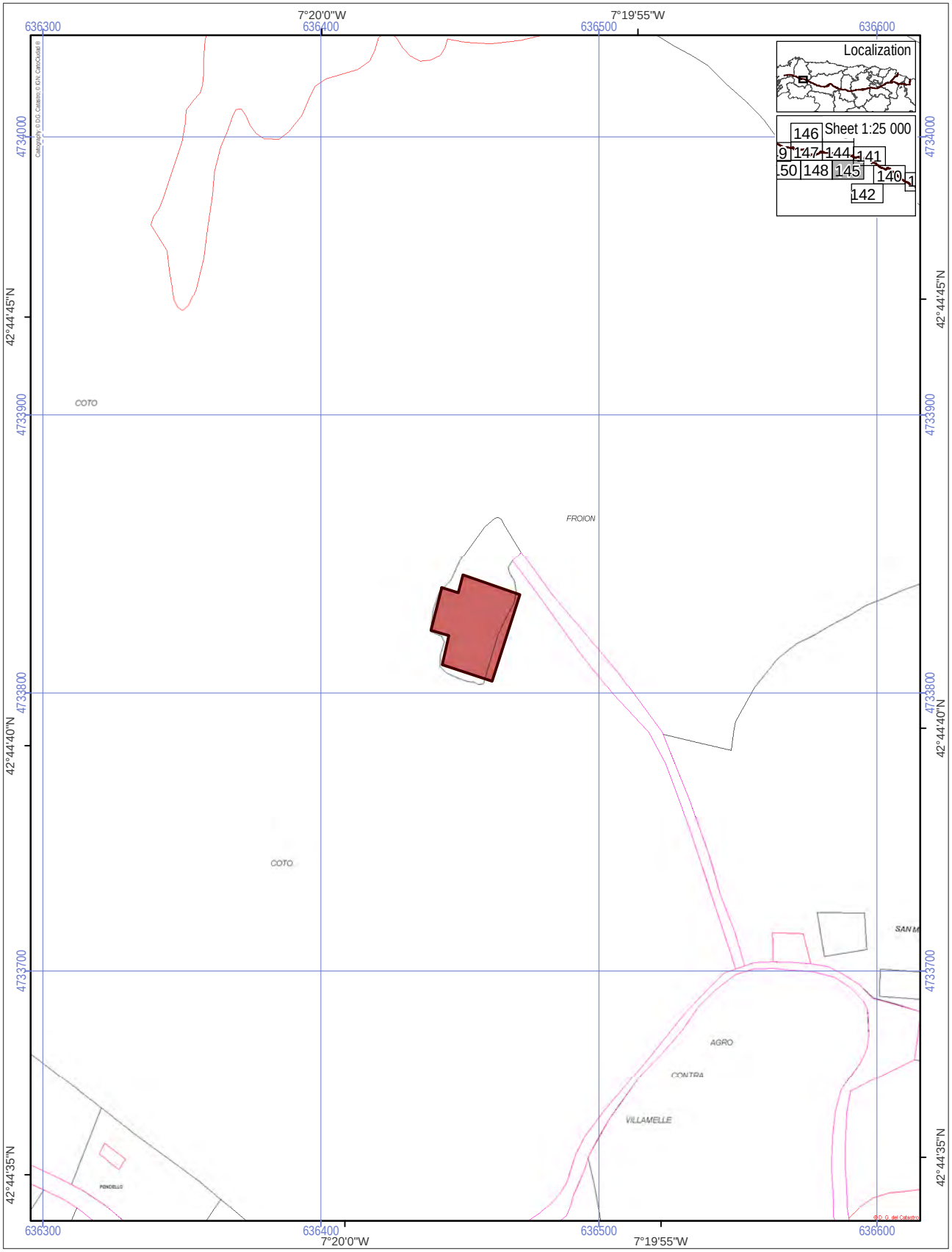

World Heritage Property
Route of Santiago de Compostela
Associated structures (0.0772 ha)
Buffer zone of the World Heritage Property

Scale 1:2 000
0 50 100 m
ETRS 1989, UTM Zone 29

N

ROUTE OF SANTIAGO DE COMPOSTELA. WORLD HERITAGE

Friou's house [621]

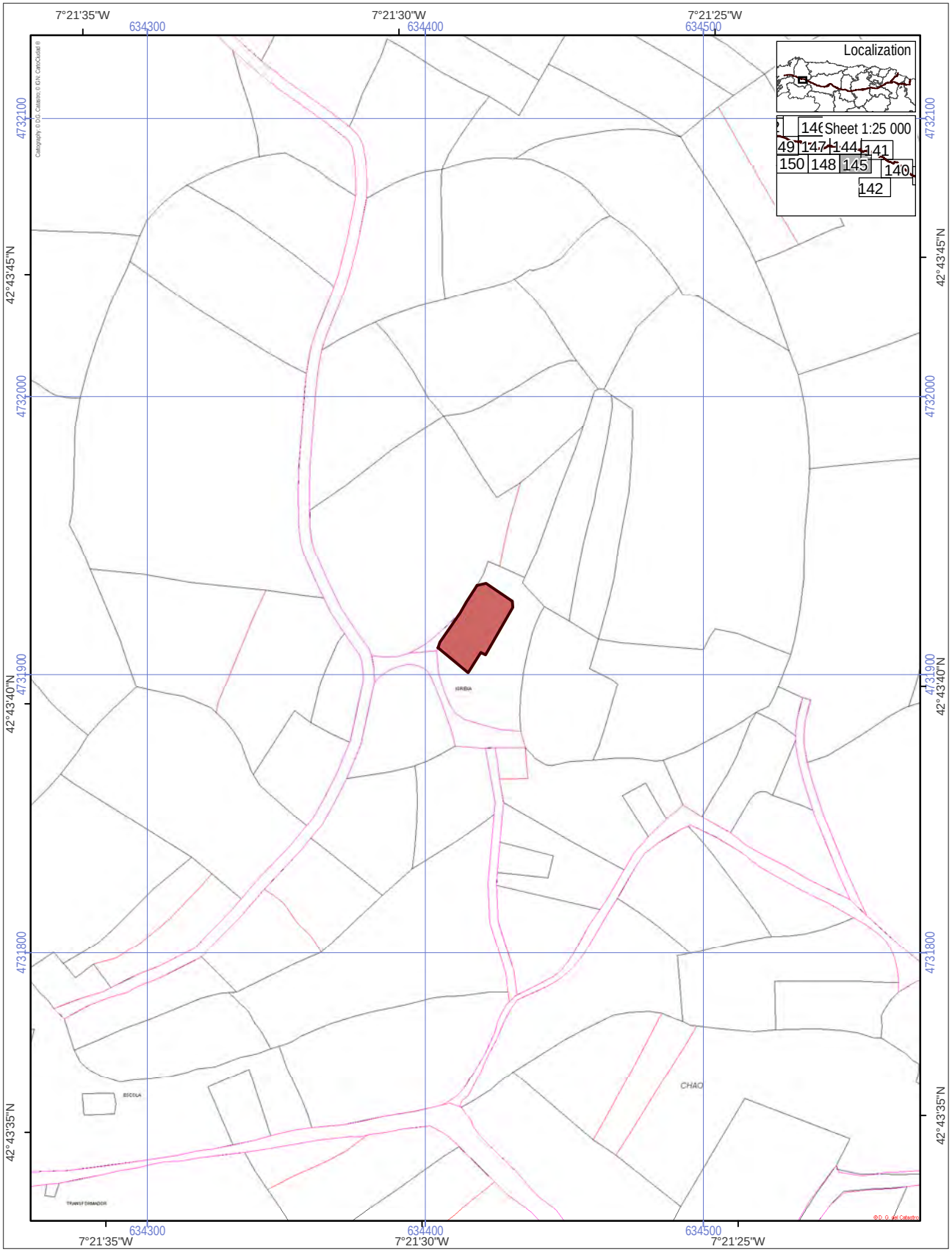

World Heritage Property
Route of Santiago de Compostela
Associated structures (0.0444 ha)
Buffer zone of the World Heritage Property

Scale 1:2 000
0 50 100 m

N

ETRS 1989, UTM Zone 29

ROUTE OF SANTIAGO DE COMPOSTELA. WORLD HERITAGE

Parish Church of Santiago [622]

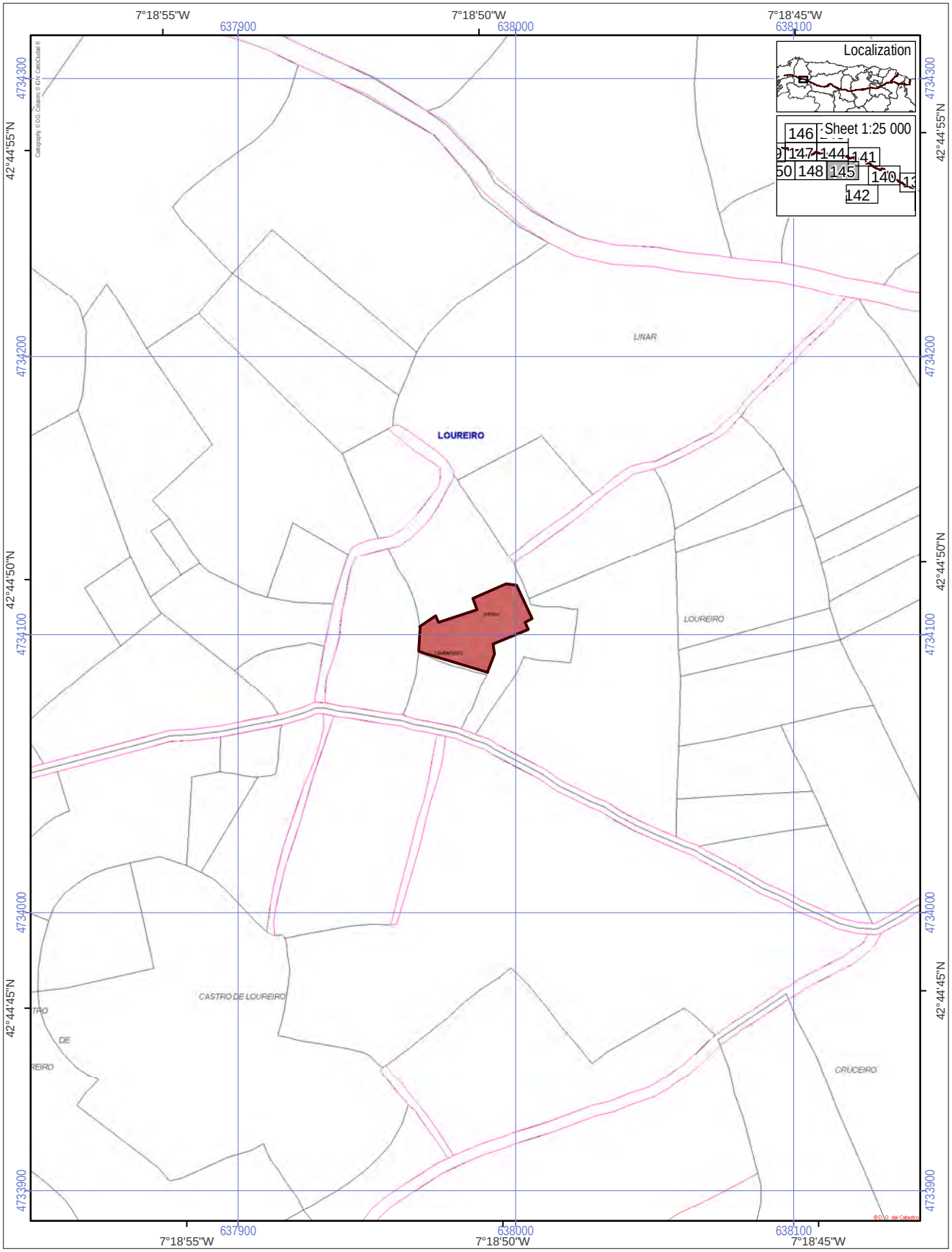

World Heritage Property
Route of Santiago de Compostela
Associated structures (0.0695 ha)
Buffer zone of the World Heritage Property

Scale 1:2 000
0 50 100 m
ETRS 1989, UTM Zone 29

N

ROUTE OF SANTIAGO DE COMPOSTELA. WORLD HERITAGE

Parish Church of Santa María [623]

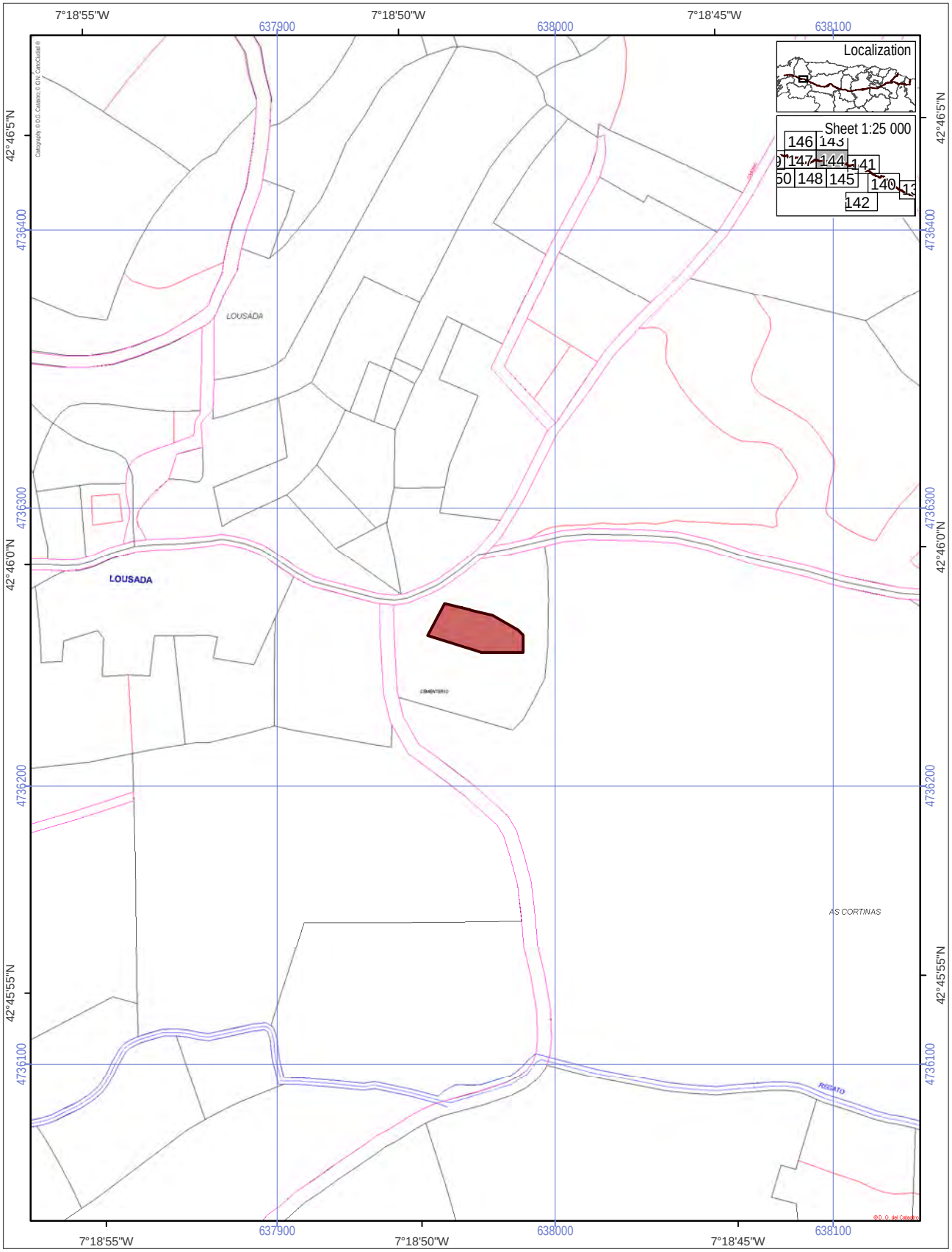

World Heritage Property
Route of Santiago de Compostela
Associated structures (0.039 ha)
Buffer zone of the World Heritage Property

Scale 1:2 000
0 50 100 m
ETRS 1989, UTM Zone 29

N

ROUTE OF SANTIAGO DE COMPOSTELA. WORLD HERITAGE

Parish Church of San Lousada [624]

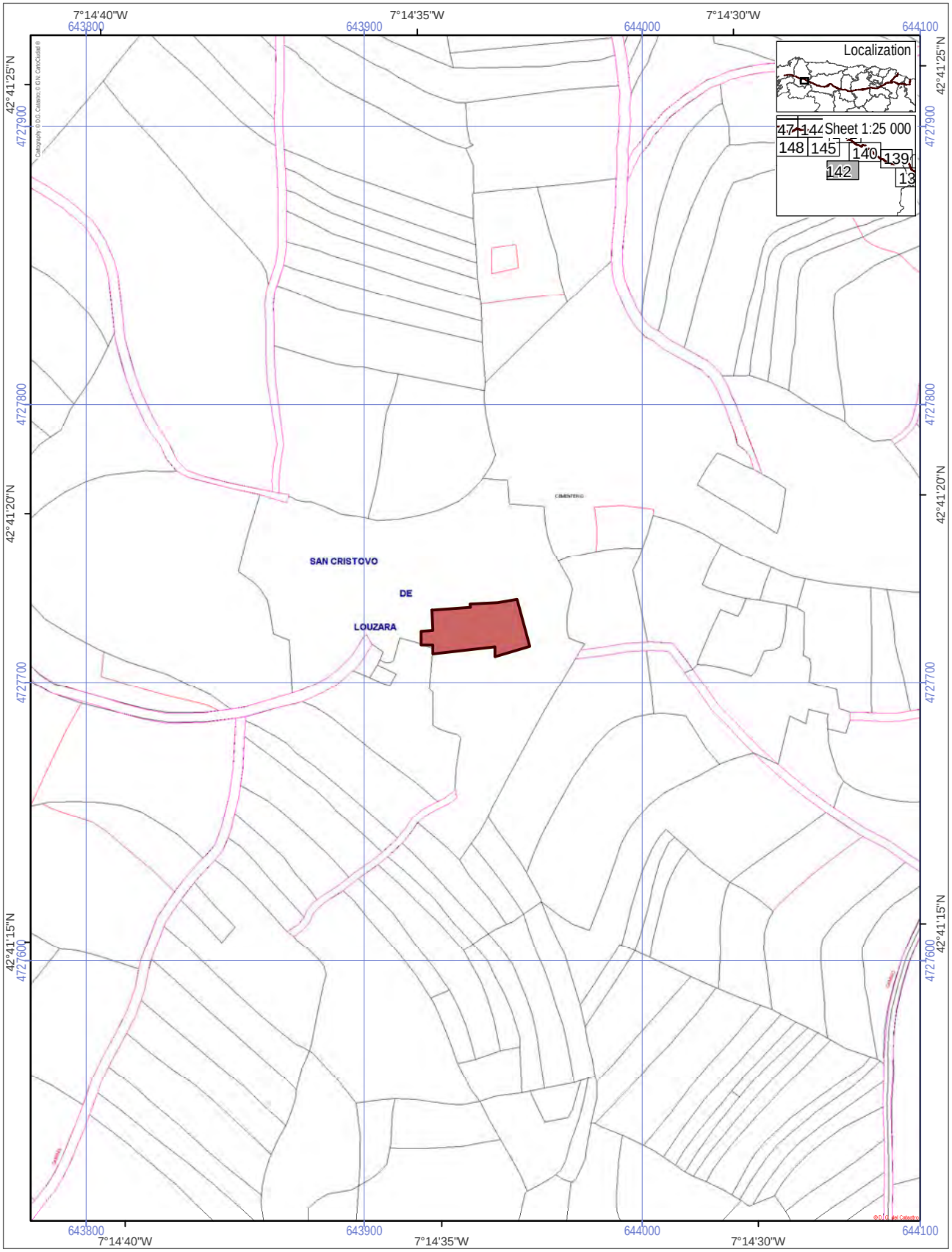

World Heritage Property
Route of Santiago de Compostela
Associated structures (0.0504 ha)
Buffer zone of the World Heritage Property

Scale 1:2 000
0 50 100 m
ETRS 1989, UTM Zone 29

N

ROUTE OF SANTIAGO DE COMPOSTELA. WORLD HERITAGE

Parish Church of San Cristobal [625]

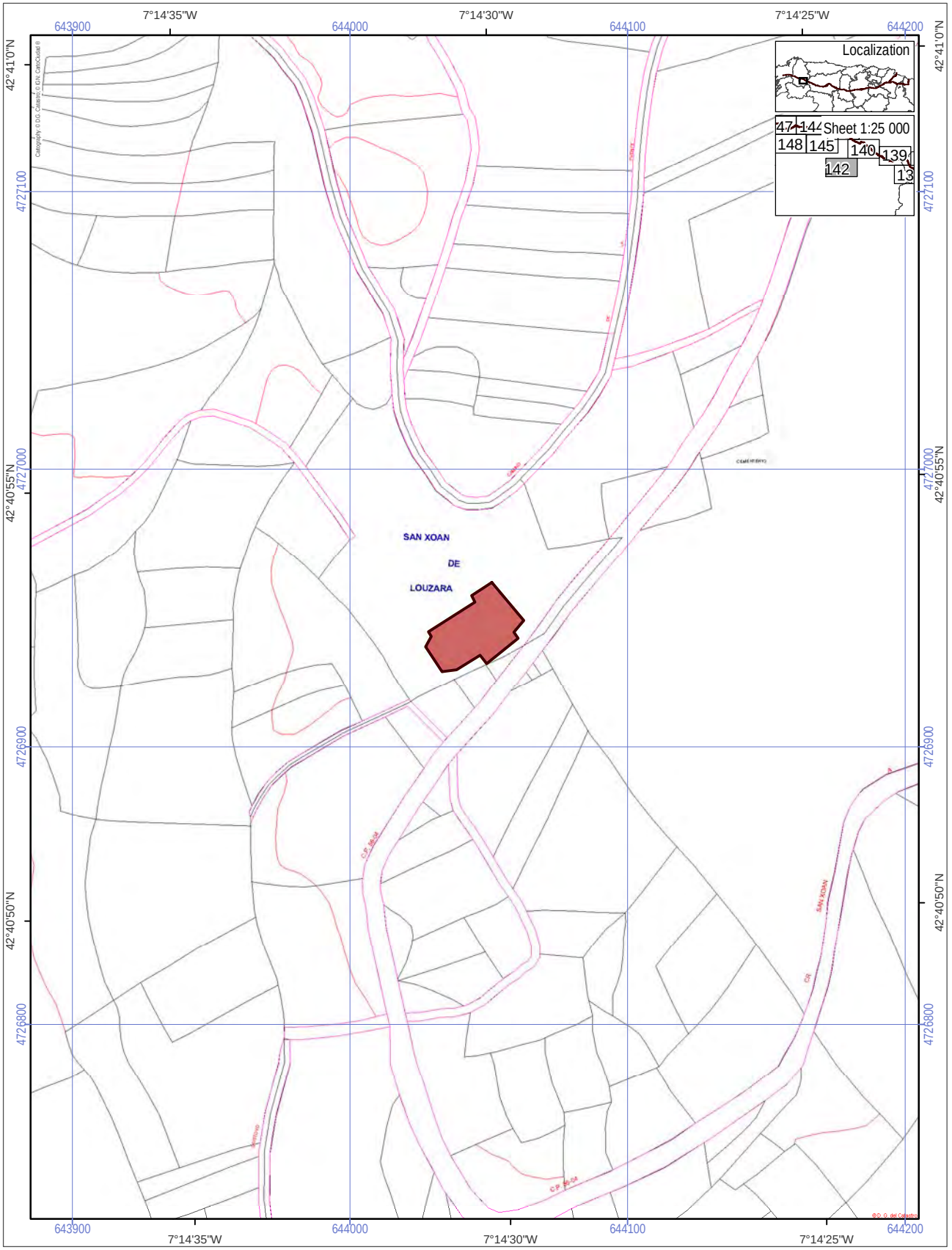

World Heritage Property
Route of Santiago de Compostela
Associated structures (0.0626 ha)
Buffer zone of the World Heritage Property

Scale 1:2 000
0 50 100 m
ETRS 1989, UTM Zone 29

N

ROUTE OF SANTIAGO DE COMPOSTELA. WORLD HERITAGE

Parish Church of San Juan [626]

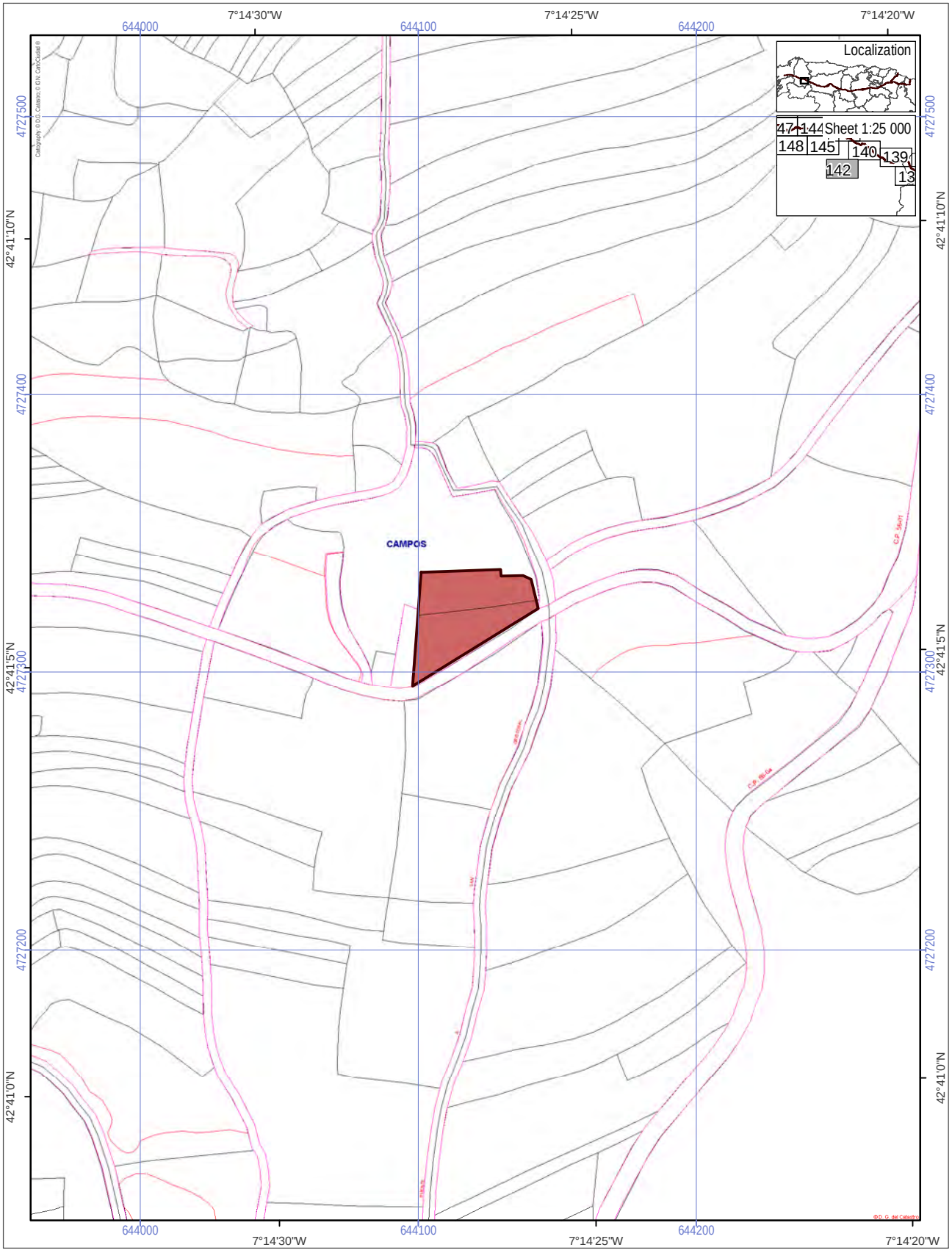

World Heritage Property
Route of Santiago de Compostela
Associated structures (0.1106 ha)
Buffer zone of the World Heritage Property

Scale 1:2 000
0 50 100 m
ETRS 1989, UTM Zone 29

N

ROUTE OF SANTIAGO DE COMPOSTELA. WORLD HERITAGE

Priory House of Louzara [627]

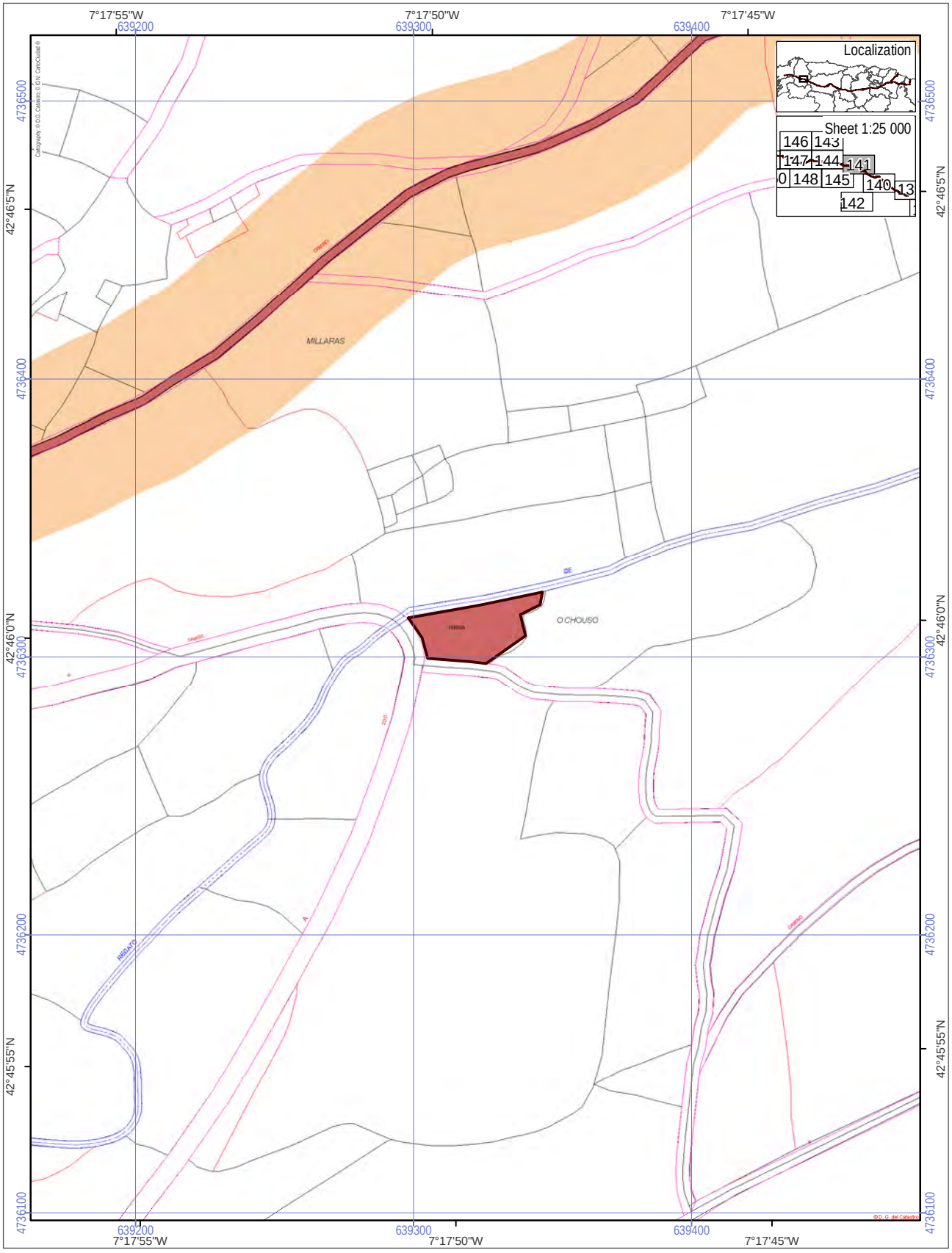

World Heritage Property
Route of Santiago de Compostela
Associated structures (0.0706 ha)
Buffer zone of the World Heritage Property

Scale 1:2 000
0 50 100 m
ETRS 1989, UTM Zone 29

N

ROUTE OF SANTIAGO DE COMPOSTELA. WORLD HERITAGE

Parish Church of Santa María [628]

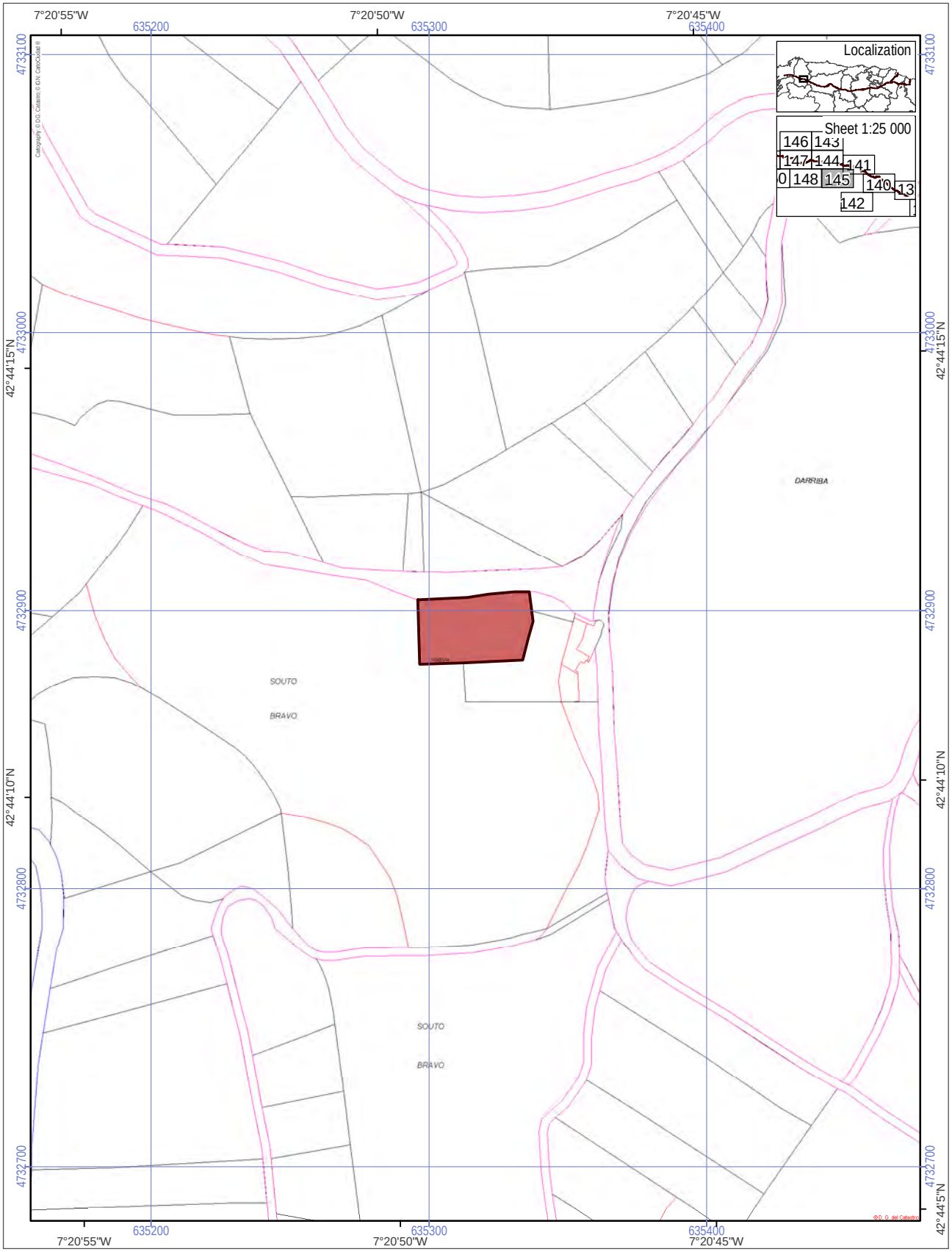

World Heritage Property
Route of Santiago de Compostela
Associated structures (0.0947 ha)
Buffer zone of the World Heritage Property

Scale 1:2 000
0 50 100 m
ETRS 1989, UTM Zone 29

N

ROUTE OF SANTIAGO DE COMPOSTELA. WORLD HERITAGE

Parish Church of Santa Eulalia [629]

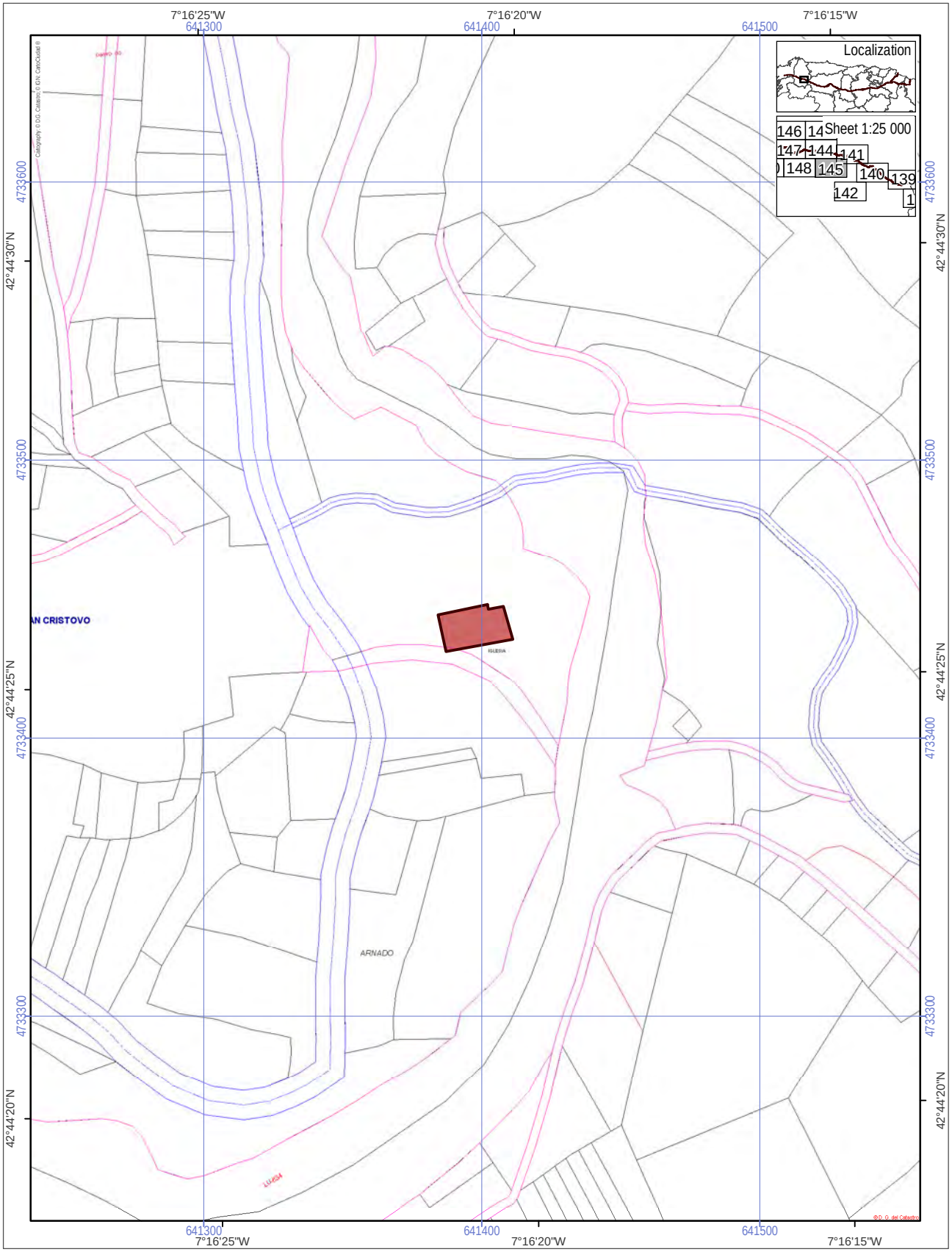

World Heritage Property
Route of Santiago de Compostela
Associated structures (0.0321 ha)
Buffer zone of the World Heritage Property

Scale 1:2 000
0 50 100 m
ETRS 1989, UTM Zone 29

N

ROUTE OF SANTIAGO DE COMPOSTELA. WORLD HERITAGE

Parish Church of San Cristobal [630]

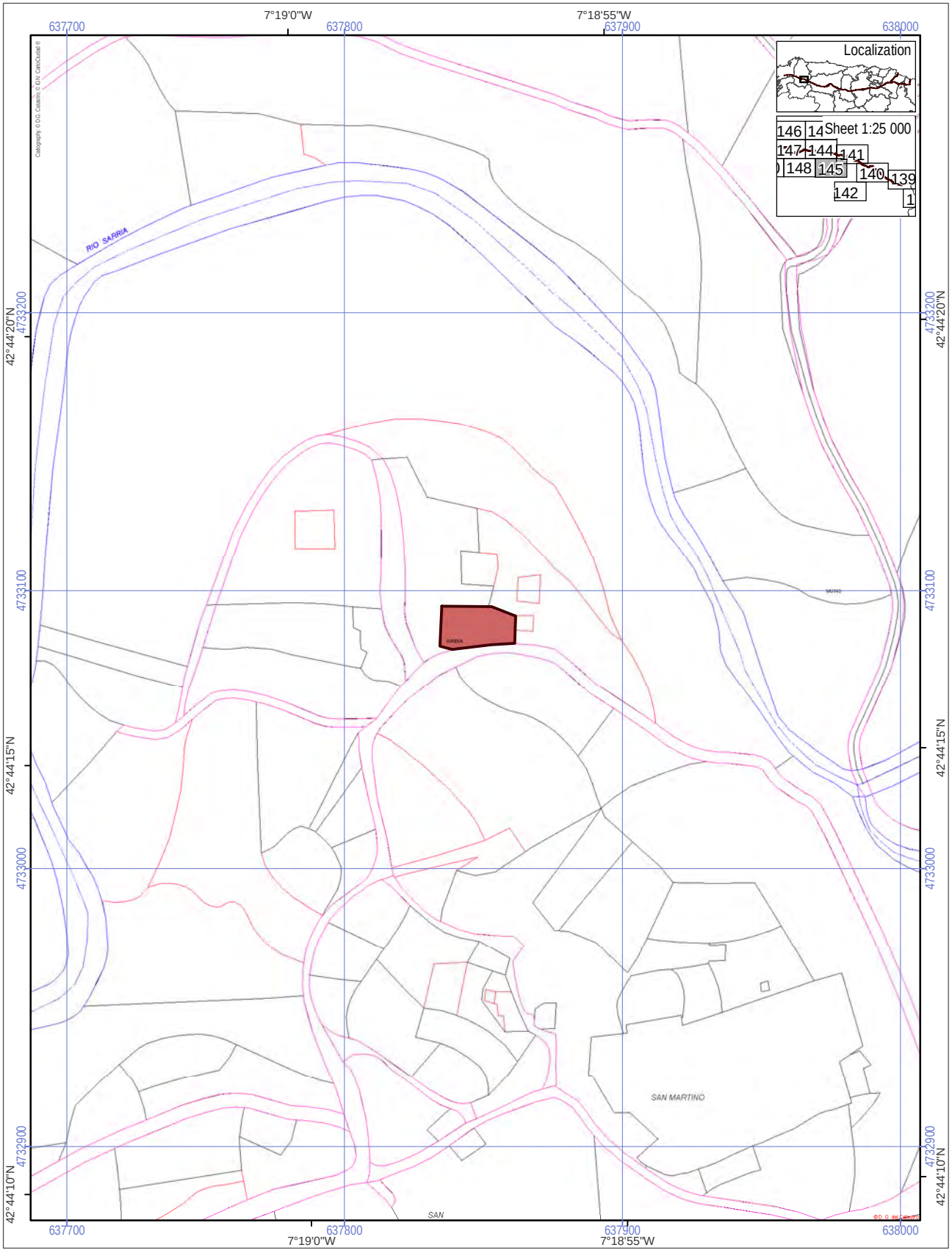

World Heritage Property
Route of Santiago de Compostela
Associated structures (0.041 ha)
Buffer zone of the World Heritage Property

Scale 1:2 000
0 50 100 m
ETRS 1989, UTM Zone 29

N

ROUTE OF SANTIAGO DE COMPOSTELA. WORLD HERITAGE

Parish Church of San Martín [631]

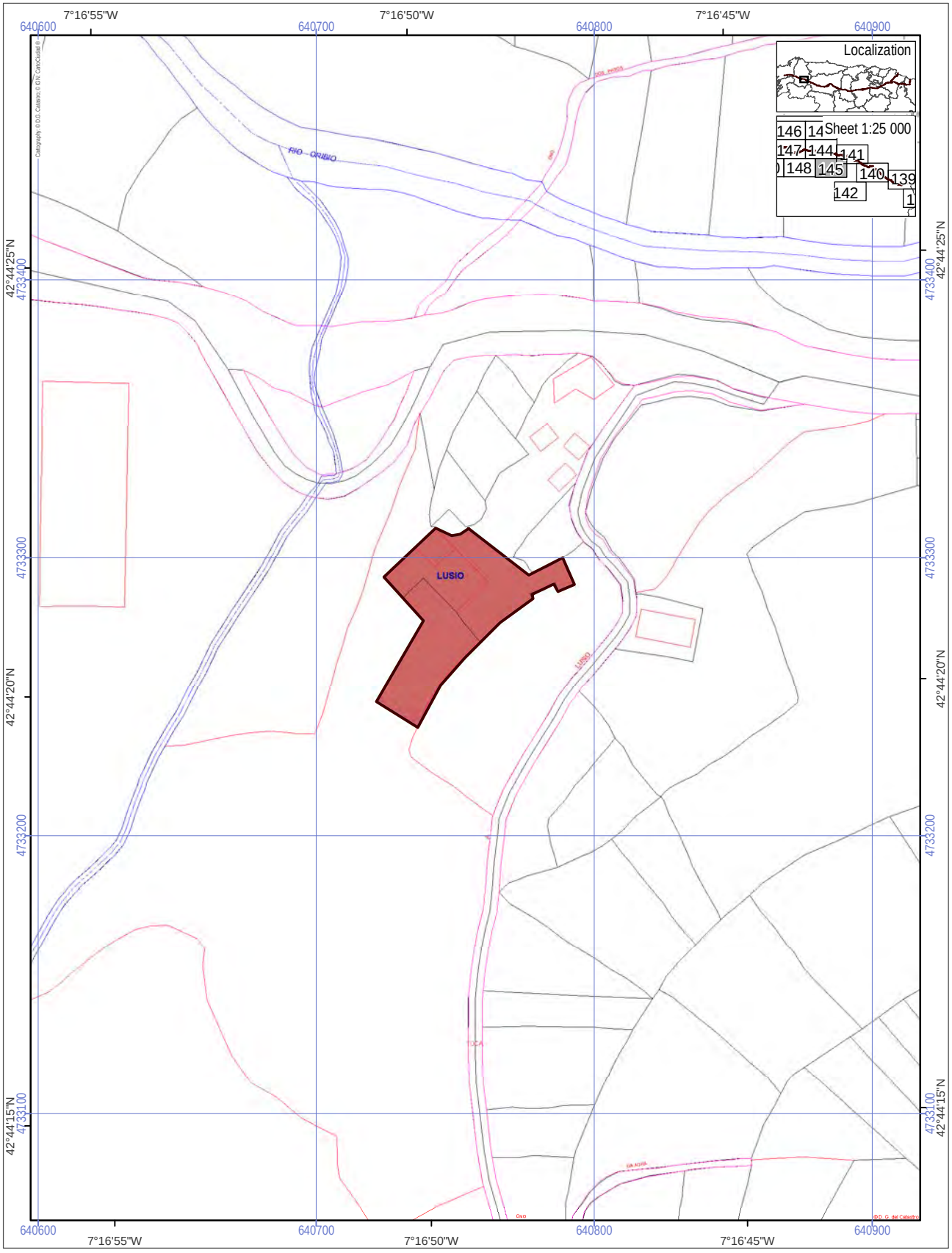

World Heritage Property
Route of Santiago de Compostela
Associated structures (0.1957 ha)
Buffer zone of the World Heritage Property

Scale 1:2 000
0 50 100 m
ETRS 1989, UTM Zone 29

N

ROUTE OF SANTIAGO DE COMPOSTELA. WORLD HERITAGE

Fortified house in Lusio [632]

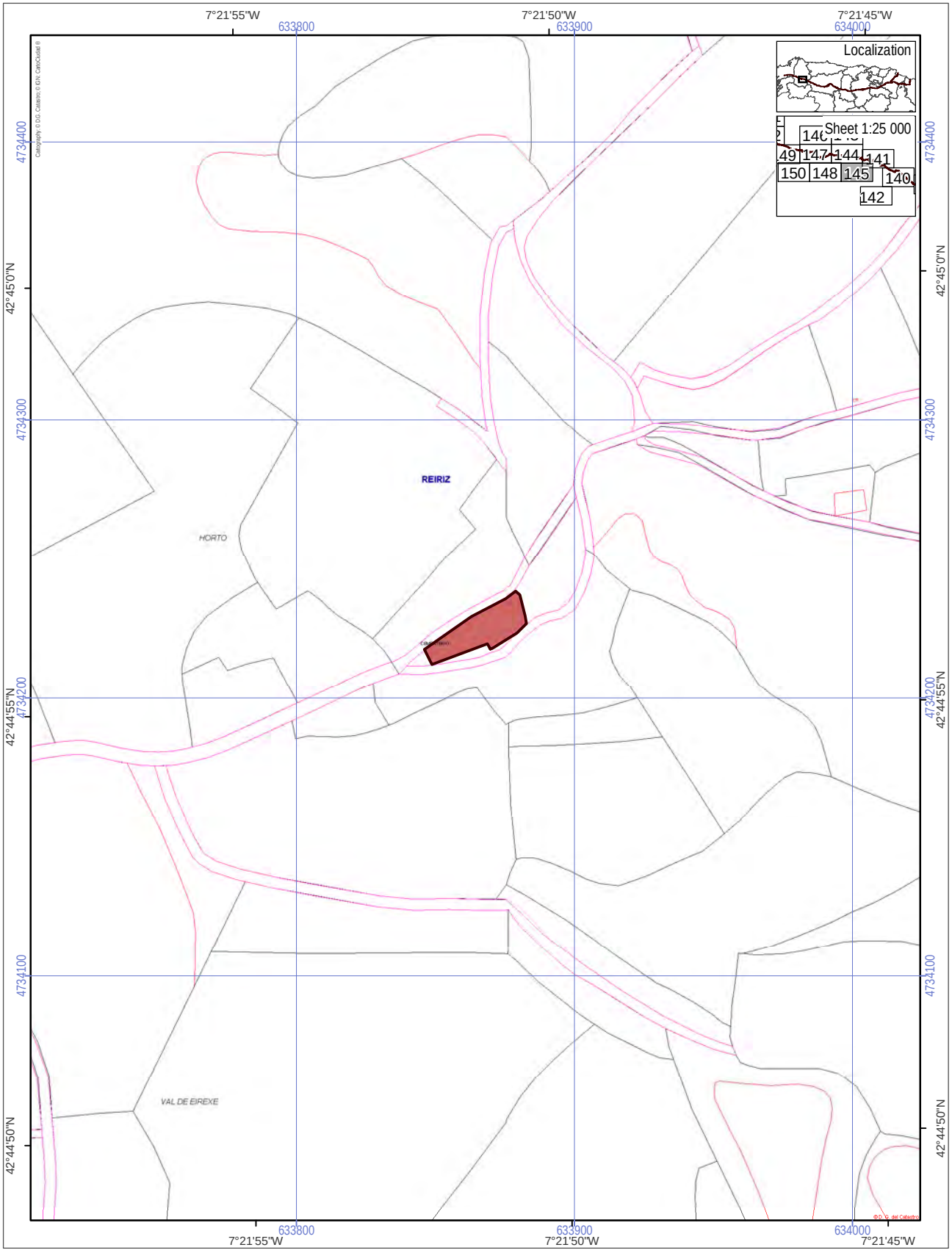

World Heritage Property
Route of Santiago de Compostela
Associated structures (0.0532 ha)
Buffer zone of the World Heritage Property

Scale 1:2 000
0 50 100 m
ETRS 1989, UTM Zone 29

N

ROUTE OF SANTIAGO DE COMPOSTELA. WORLD HERITAGE

Parish Church of San Esteban [633]

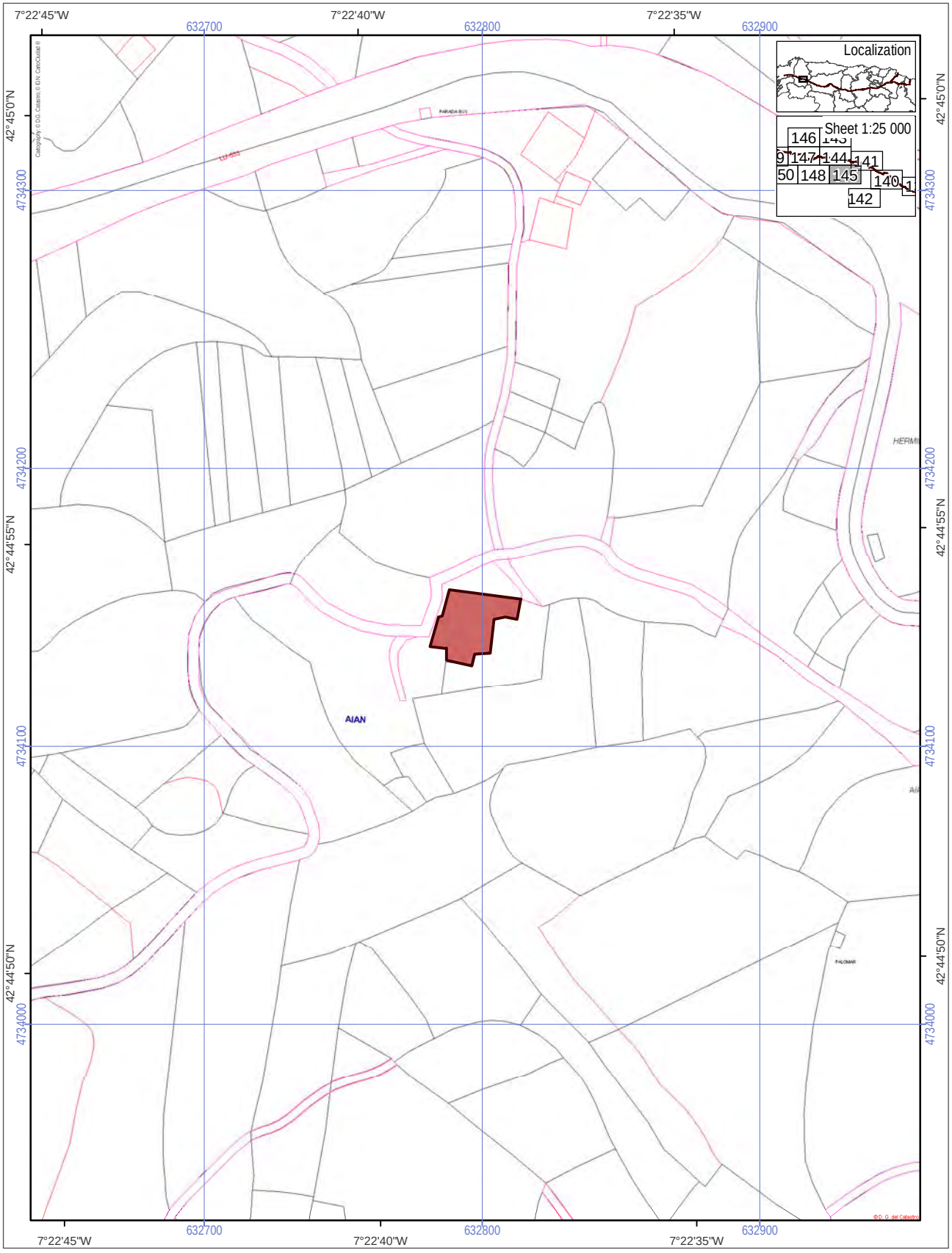

World Heritage Property
Route of Santiago de Compostela
Associated structures (0.0576 ha)
Buffer zone of the World Heritage Property

Scale 1:2 000
0 50 100 m
ETRS 1989, UTM Zone 29

N

ROUTE OF SANTIAGO DE COMPOSTELA. WORLD HERITAGE

Miranda house [634]

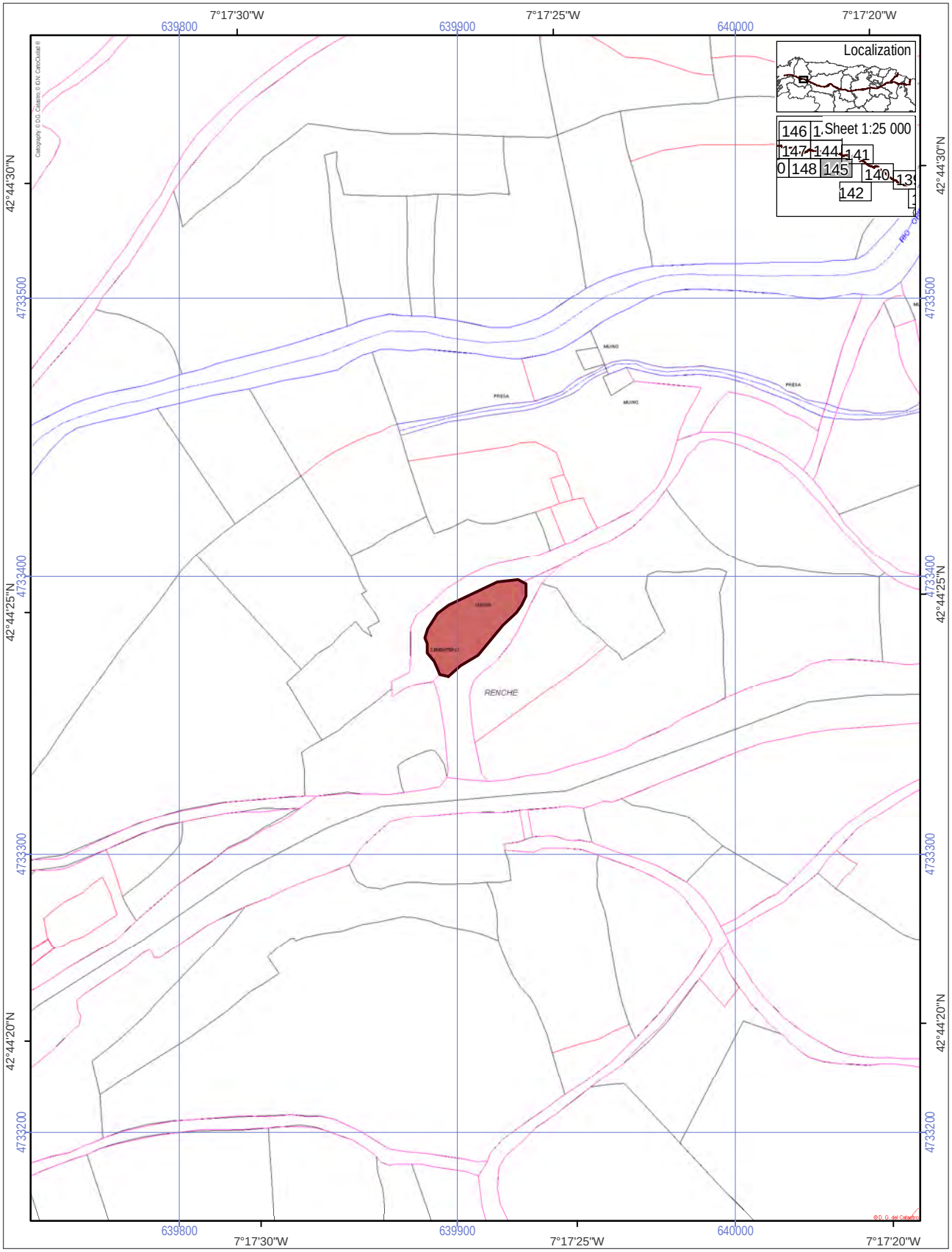

World Heritage Property
Route of Santiago de Compostela
Associated structures (0.0763 ha)
Buffer zone of the World Heritage Property

Scale 1:2 000
0 50 100 m
ETRS 1989, UTM Zone 29

N

ROUTE OF SANTIAGO DE COMPOSTELA. WORLD HERITAGE

Parish Church of Santiago [635]

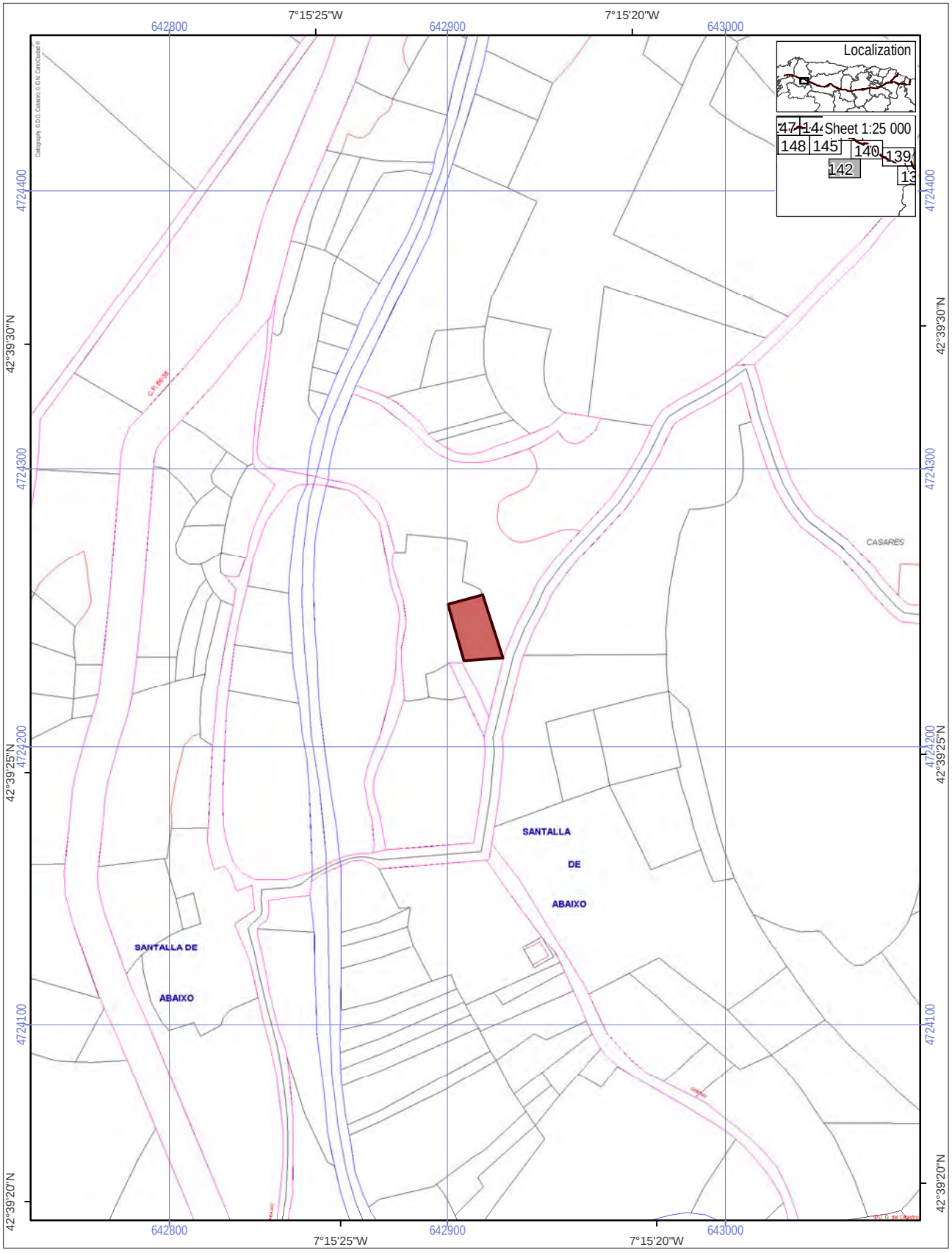

World Heritage Property
Route of Santiago de Compostela
Associated structures (0.0349 ha)
Buffer zone of the World Heritage Property

Scale 1:2 000
0 50 100 m
ETRS 1989, UTM Zone 29

N

ROUTE OF SANTIAGO DE COMPOSTELA. WORLD HERITAGE

Parish Church of San José [636]

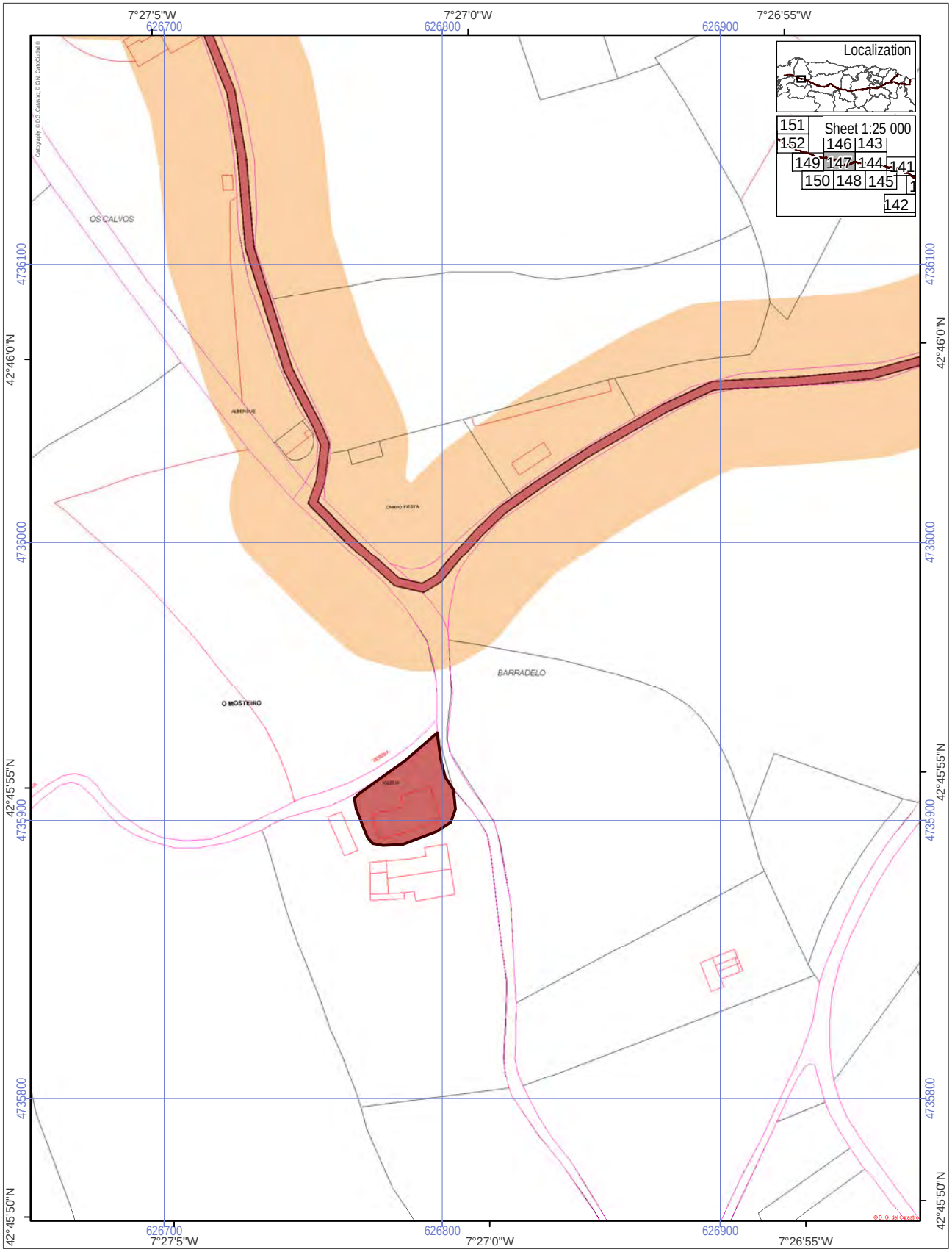

World Heritage Property
Route of Santiago de Compostela
Associated structures (0.0772 ha)
Buffer zone of the World Heritage Property

Scale 1:2 000

0 50 100 m

ETRS 1989, UTM Zone 29

N

ROUTE OF SANTIAGO DE COMPOSTELA. WORLD HERITAGE

Monastery Church of Santiago [637]

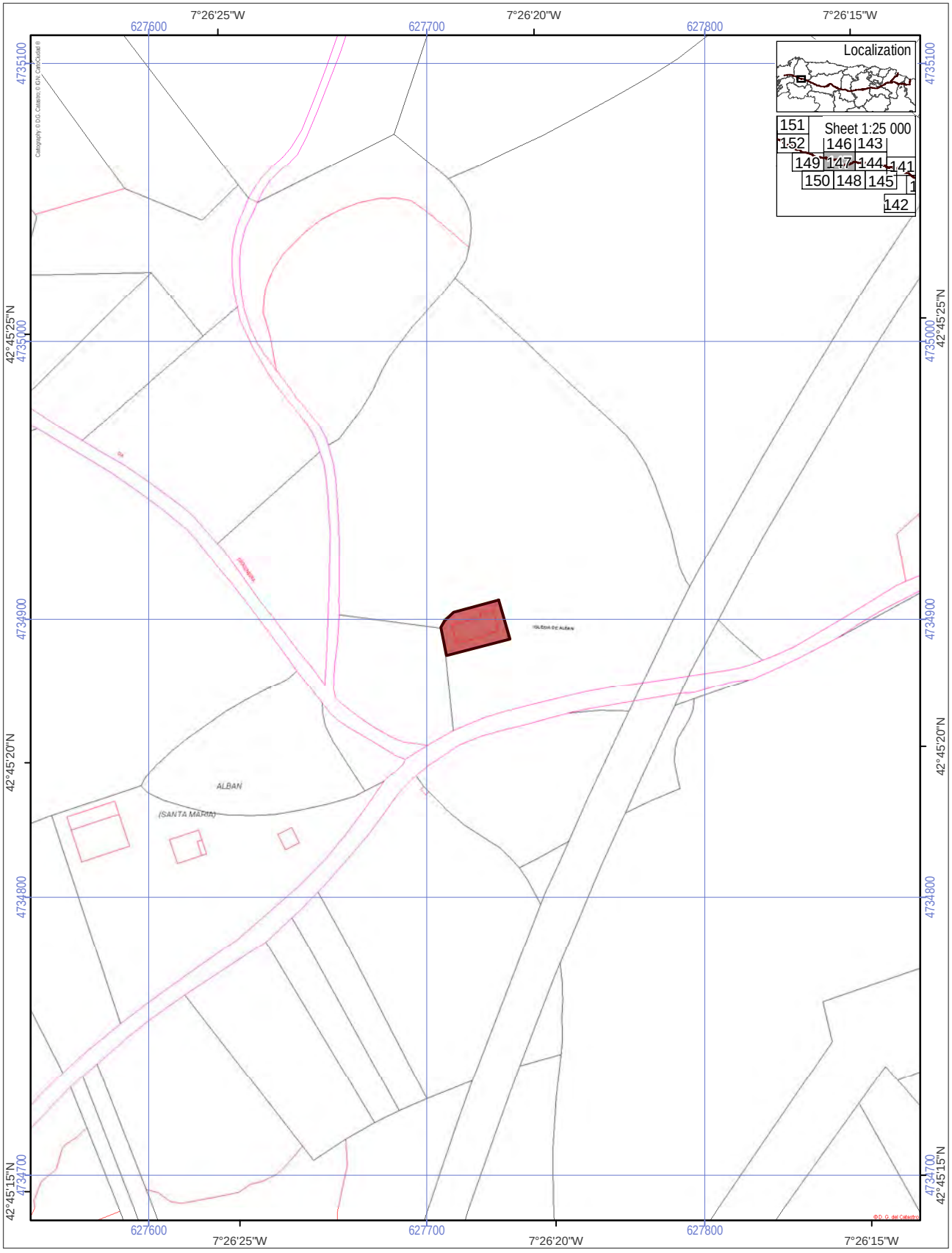

World Heritage Property
Route of Santiago de Compostela
Associated structures (0.0324 ha)
Buffer zone of the World Heritage Property

Scale 1:2 000
0 50 100 m
ETRS 1989, UTM Zone 29

N

ROUTE OF SANTIAGO DE COMPOSTELA. WORLD HERITAGE

Parish Church of Santa María [638]

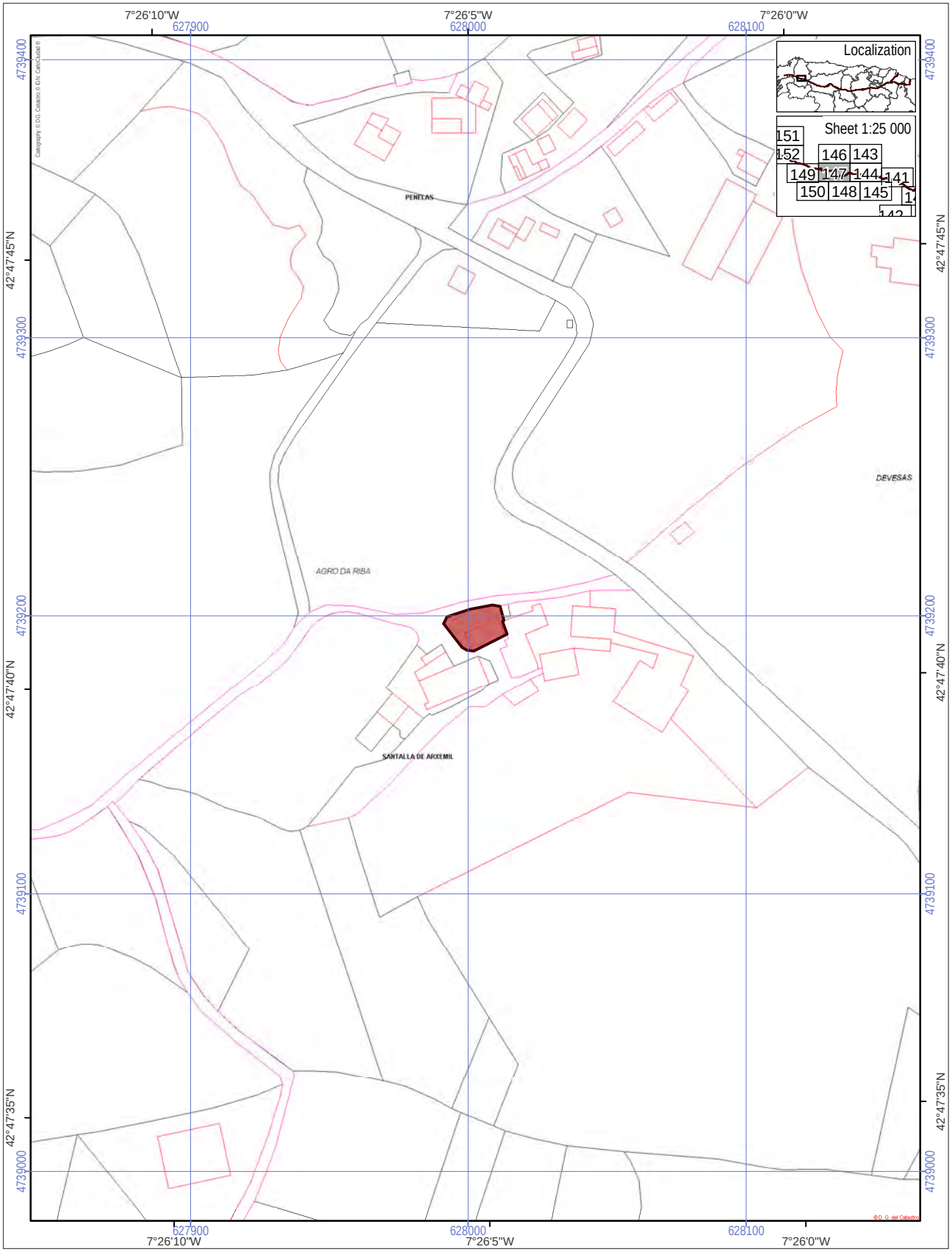

World Heritage Property
Route of Santiago de Compostela
Associated structures (0.0255 ha)
Buffer zone of the World Heritage Property

Scale 1:2 000
0 50 100 m
ETRS 1989, UTM Zone 29

N

ROUTE OF SANTIAGO DE COMPOSTELA. WORLD HERITAGE

Parish Church of Santa Eulalia [639]

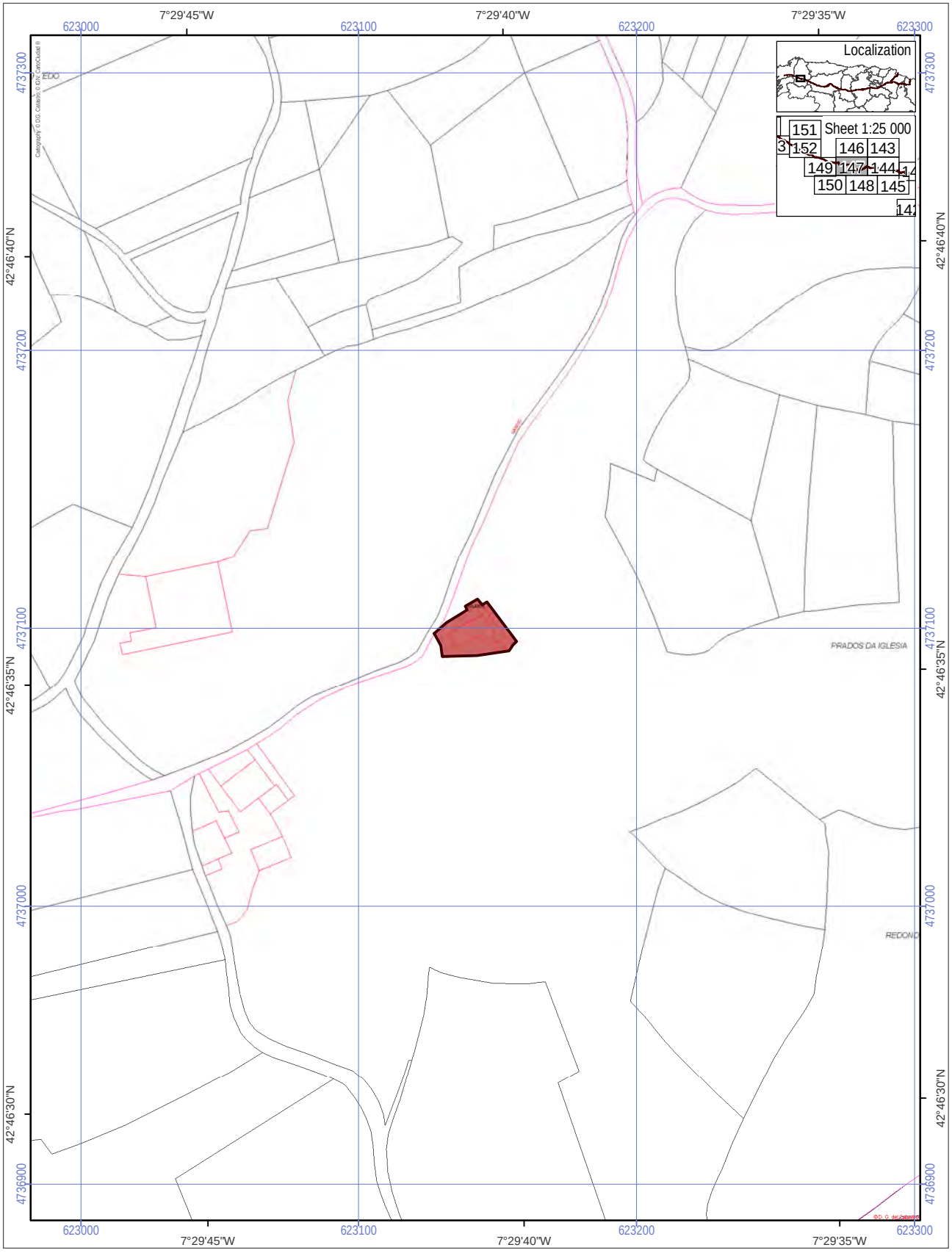

World Heritage Property
Route of Santiago de Compostela
Associated structures (0.0403 ha)
Buffer zone of the World Heritage Property

Scale 1:2 000
0 50 100 m
ETRS 1989, UTM Zone 29

N

ROUTE OF SANTIAGO DE COMPOSTELA. WORLD HERITAGE

Parish Church of Santa María [640]

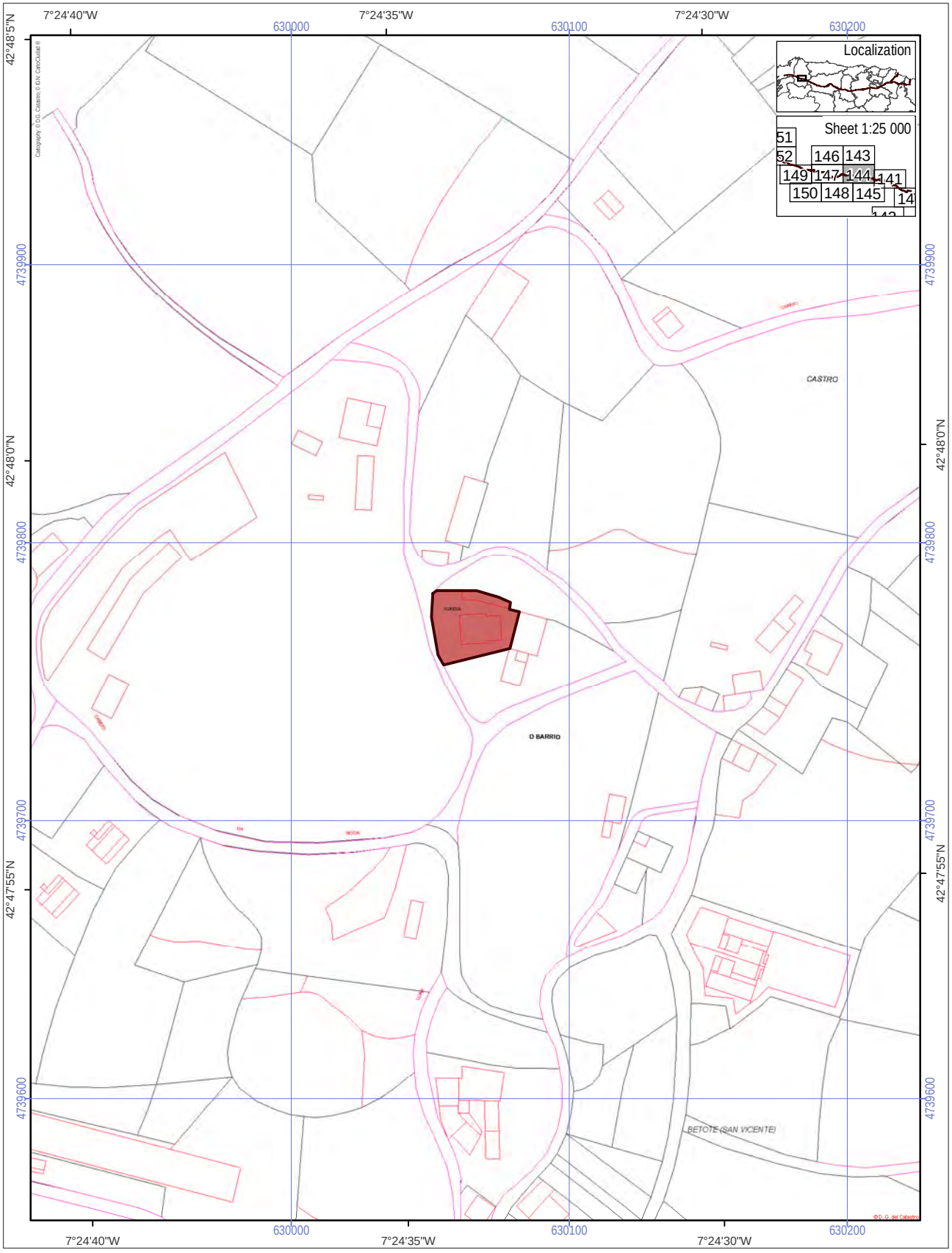

World Heritage Property
Route of Santiago de Compostela
Associated structures (0.0611 ha)
Buffer zone of the World Heritage Property

Scale 1:2 000

0 50 100 m

ETRS 1989, UTM Zone 29

N

ROUTE OF SANTIAGO DE COMPOSTELA. WORLD HERITAGE

Parish Church of San Vicente [641]

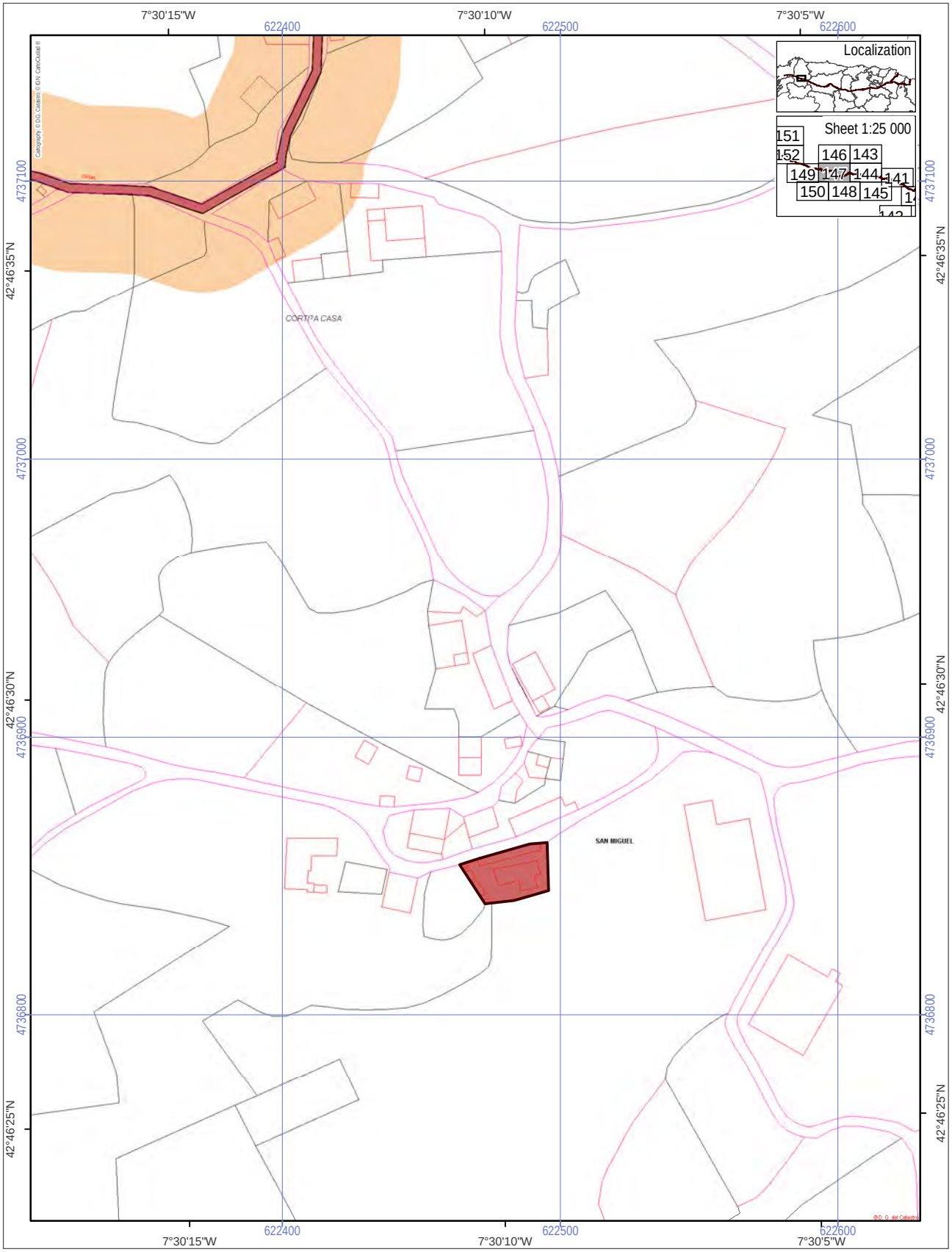

World Heritage Property
Route of Santiago de Compostela
Associated structures (0.0488 ha)
Buffer zone of the World Heritage Property

Scale 1:2 000
0 50 100 m
ETRS 1989, UTM Zone 29

N

ROUTE OF SANTIAGO DE COMPOSTELA. WORLD HERITAGE

Parish Church of San Miguel [642]

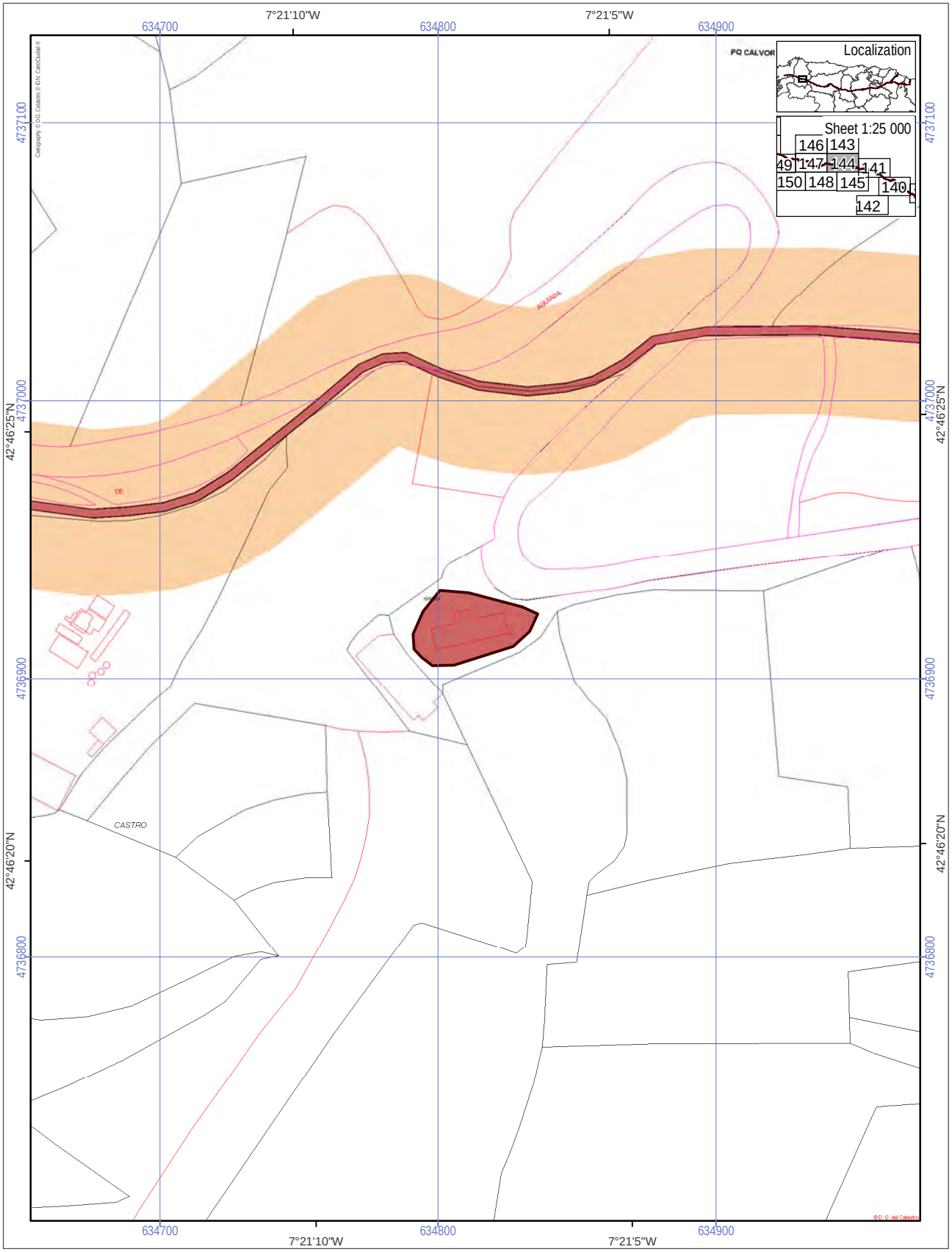

World Heritage Property
Route of Santiago de Compostela
Associated structures (0.0827 ha)
Buffer zone of the World Heritage Property

Scale 1:2 000
0 50 100 m
ETRS 1989, UTM Zone 29

N

ROUTE OF SANTIAGO DE COMPOSTELA. WORLD HERITAGE

Parish Church of Calvor [643]

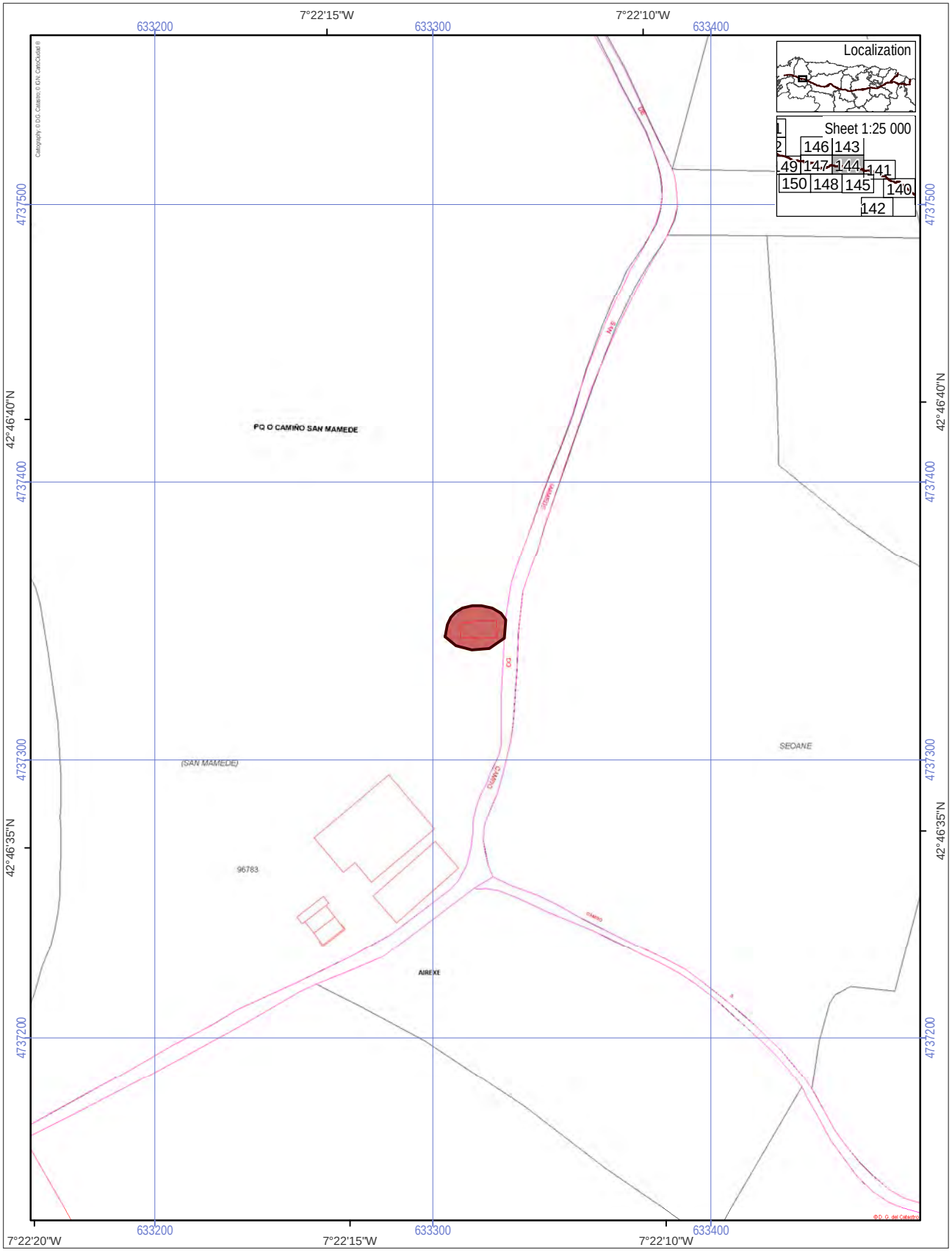

World Heritage Property
Route of Santiago de Compostela
Associated structures (0.0269 ha)
Buffer zone of the World Heritage Property

Scale 1:2 000
0 50 100 m
ETRS 1989, UTM Zone 29

N

ROUTE OF SANTIAGO DE COMPOSTELA. WORLD HERITAGE

Parish Church of San Mamed [644]

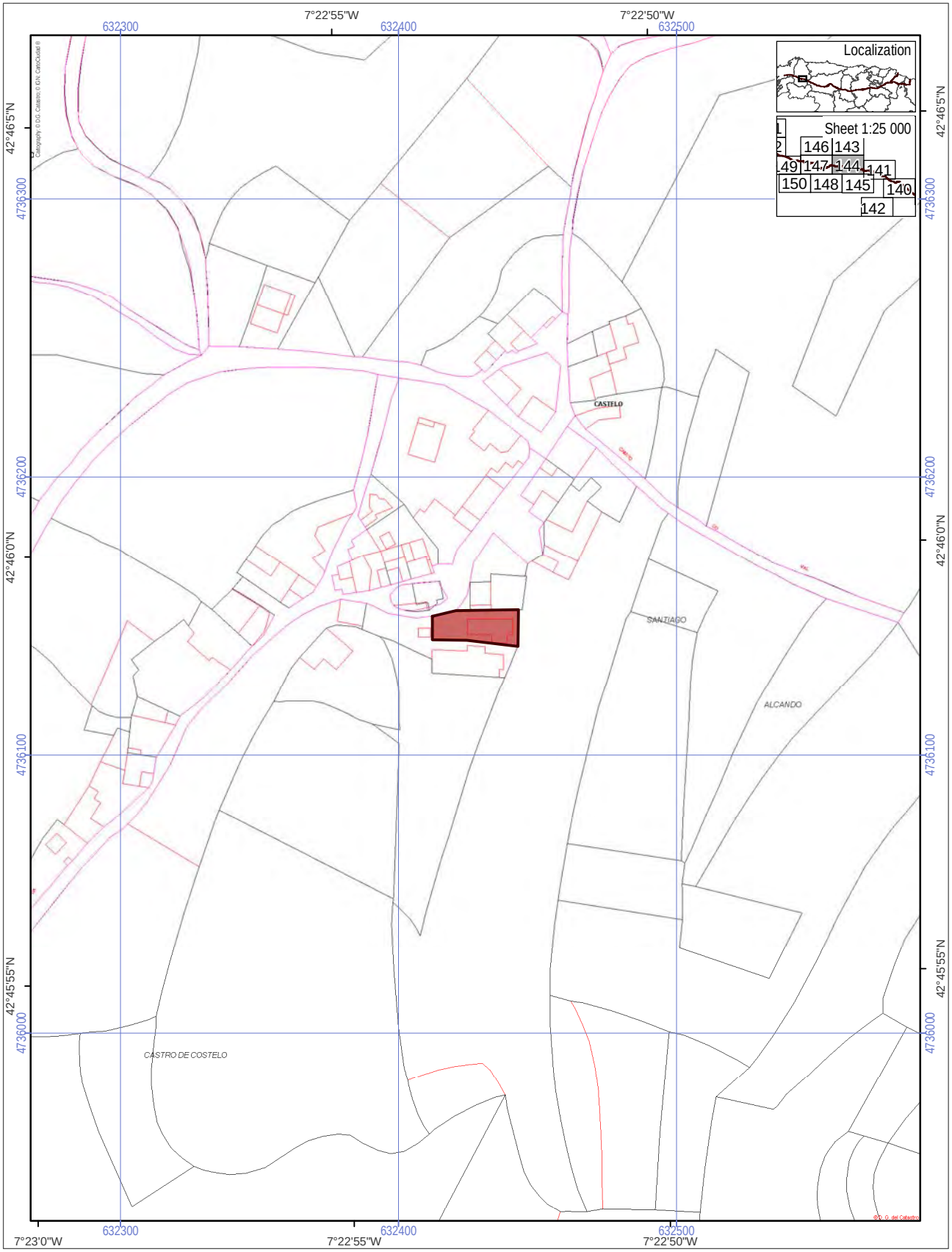

World Heritage Property
Route of Santiago de Compostela
Associated structures (0.0439 ha)
Buffer zone of the World Heritage Property

Scale 1:2 000
0 50 100 m
ETRS 1989, UTM Zone 29

N

ROUTE OF SANTIAGO DE COMPOSTELA. WORLD HERITAGE

Parish Church of Santiago [645]

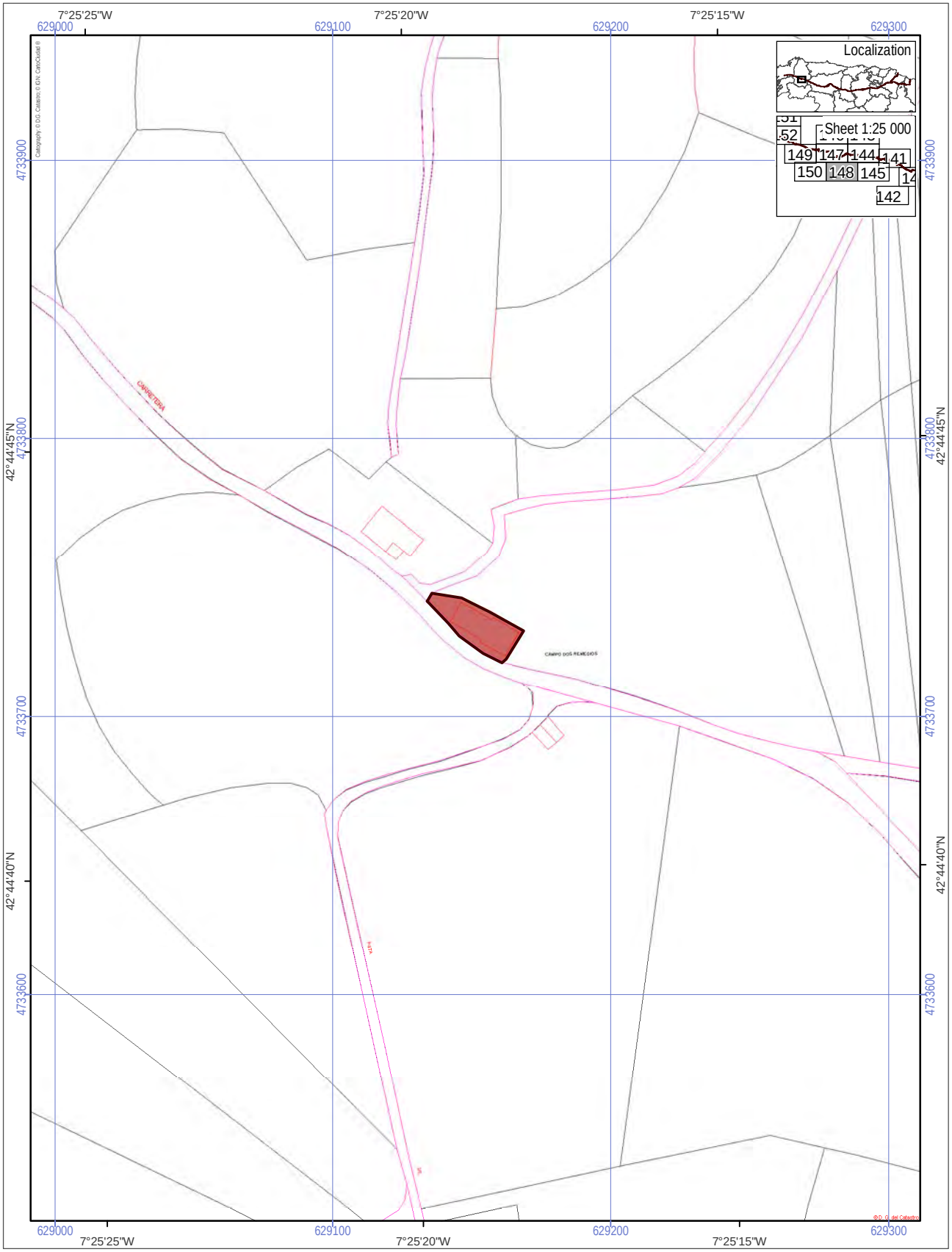

World Heritage Property
Route of Santiago de Compostela
Associated structures (0.0325 ha)
Buffer zone of the World Heritage Property

Scale 1:2 000
0 50 100 m
ETRS 1989, UTM Zone 29

N

ROUTE OF SANTIAGO DE COMPOSTELA. WORLD HERITAGE

Chapel of Nuestra Señora de los Remedios [646]

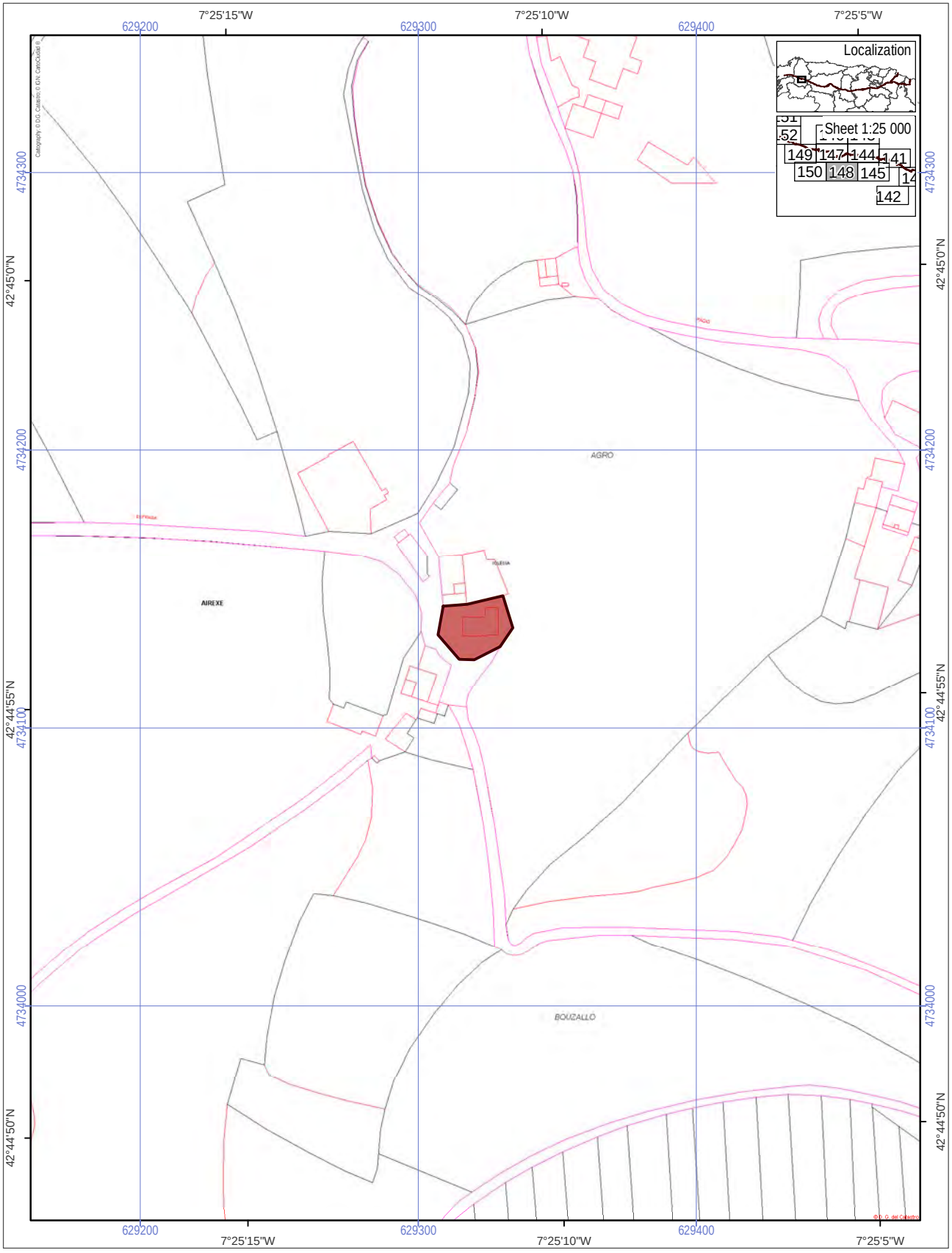

World Heritage Property
Route of Santiago de Compostela
Associated structures (0.042 ha)
Buffer zone of the World Heritage Property

Scale 1:2 000
0 50 100 m
ETRS 1989, UTM Zone 29

N

ROUTE OF SANTIAGO DE COMPOSTELA. WORLD HERITAGE

Parish Church of El Salvador [647]

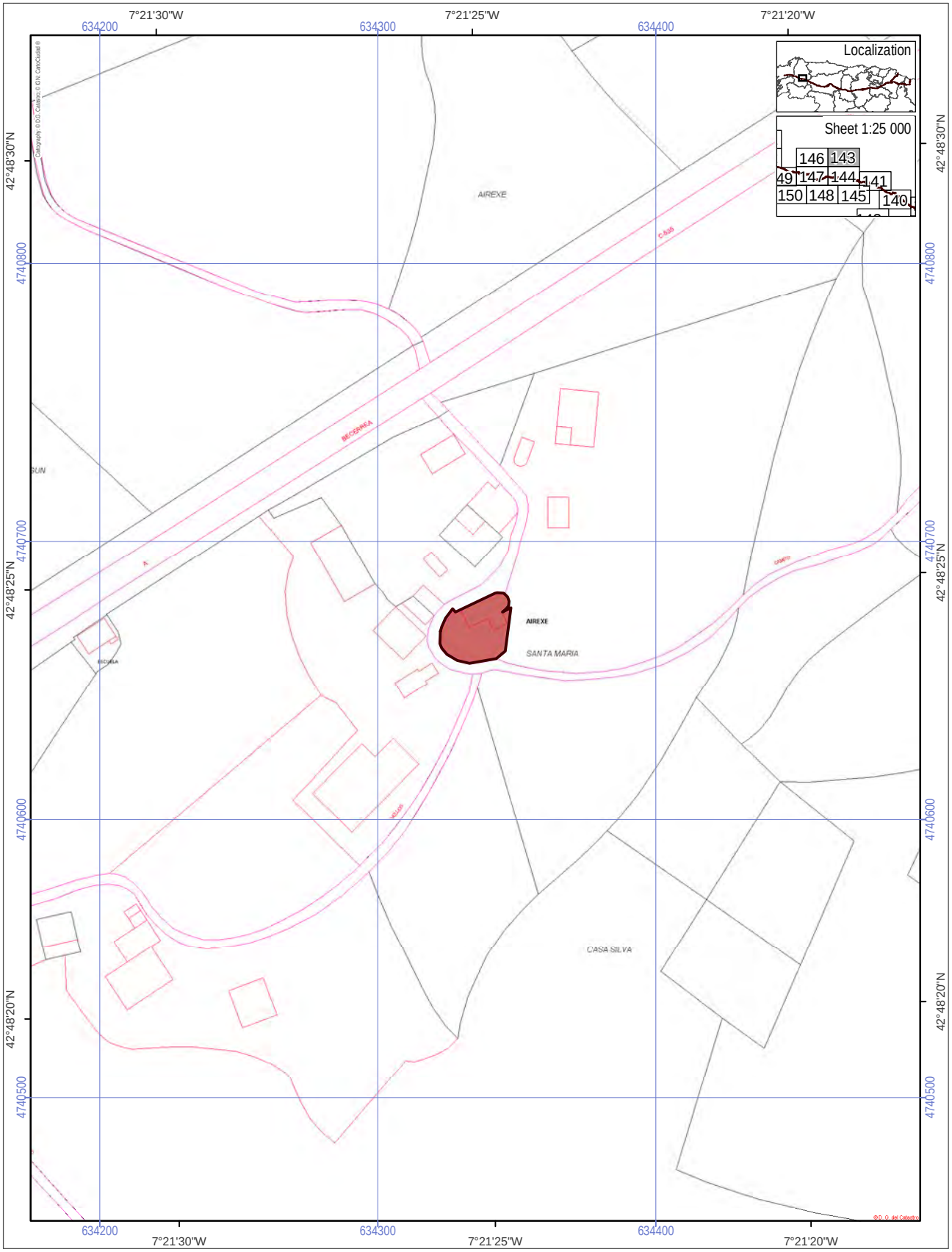

World Heritage Property
Route of Santiago de Compostela
Associated structures (0.0472 ha)
Buffer zone of the World Heritage Property

Scale 1:2 000
0 50 100 m
ETRS 1989, UTM Zone 29

N

ROUTE OF SANTIAGO DE COMPOSTELA. WORLD HERITAGE

Parish Church of Santa María [648]

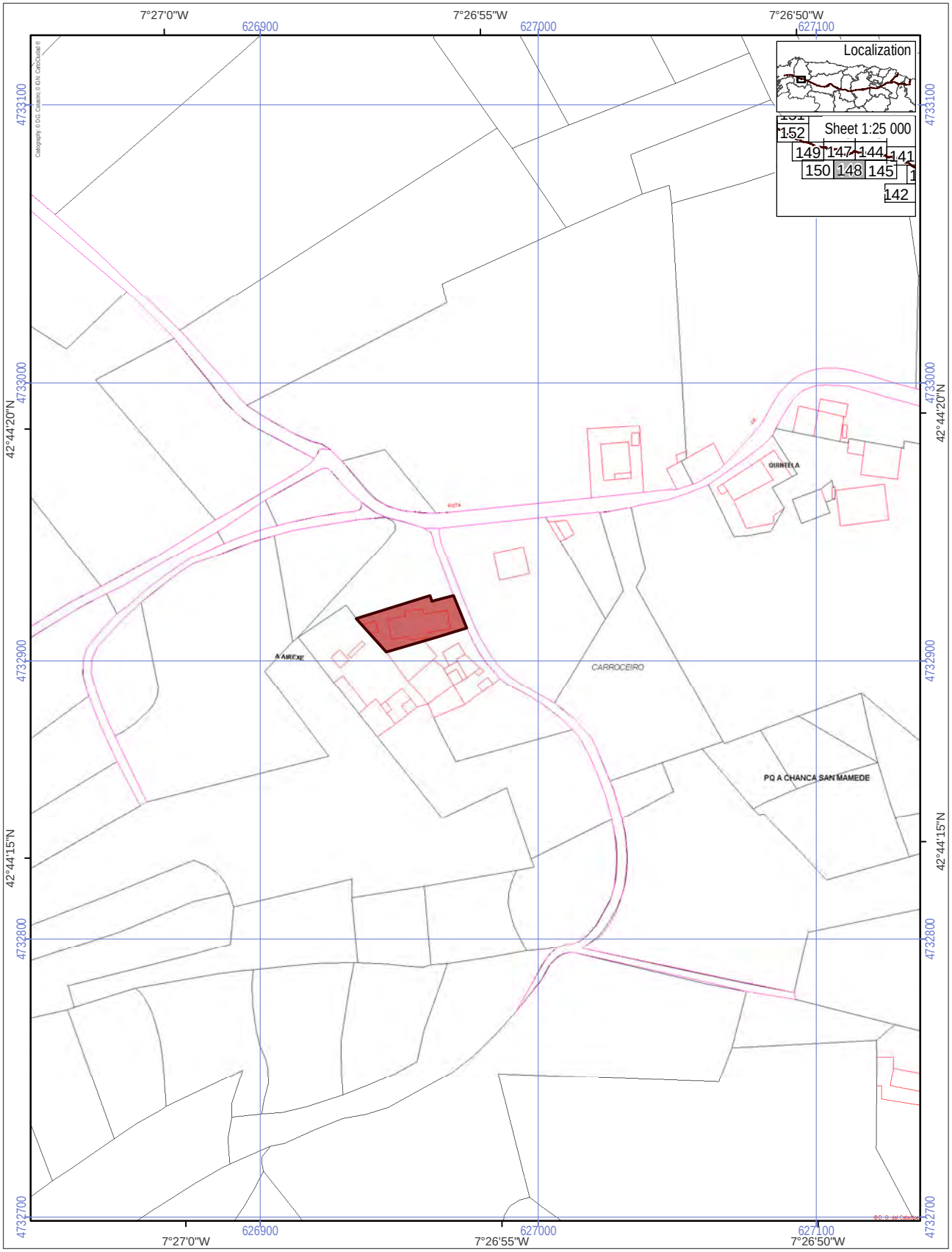

World Heritage Property
Route of Santiago de Compostela
Associated structures (0.0522 ha)
Buffer zone of the World Heritage Property

Scale 1:2 000
0 50 100 m
ETRS 1989, UTM Zone 29

N

ROUTE OF SANTIAGO DE COMPOSTELA. WORLD HERITAGE

Parish Church of San Mamed [649]

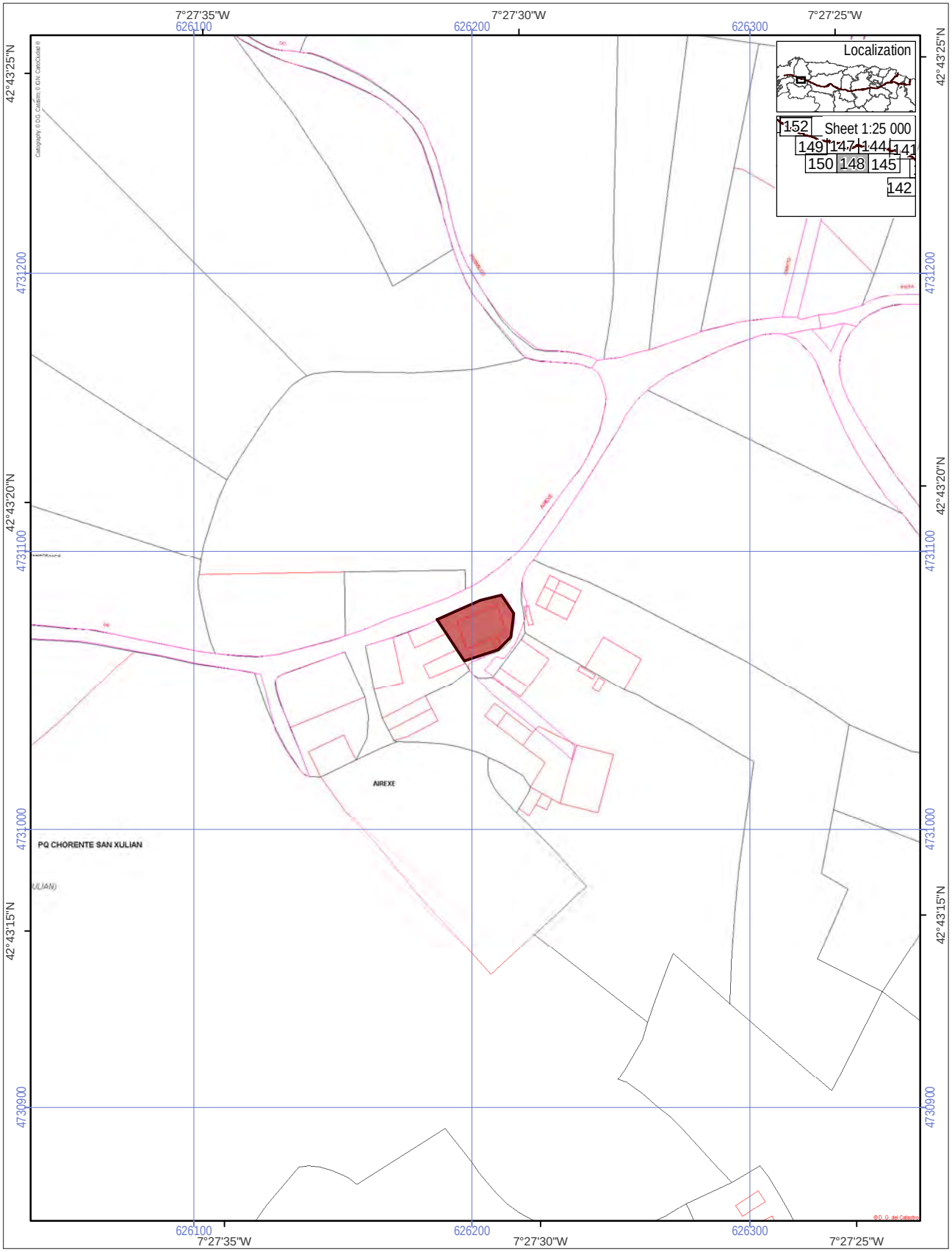

World Heritage Property
Route of Santiago de Compostela
Associated structures (0.0396 ha)
Buffer zone of the World Heritage Property

Scale 1:2 000
0 50 100 m
ETRS 1989, UTM Zone 29

N

ROUTE OF SANTIAGO DE COMPOSTELA. WORLD HERITAGE

Parish Church of San Julián [650]

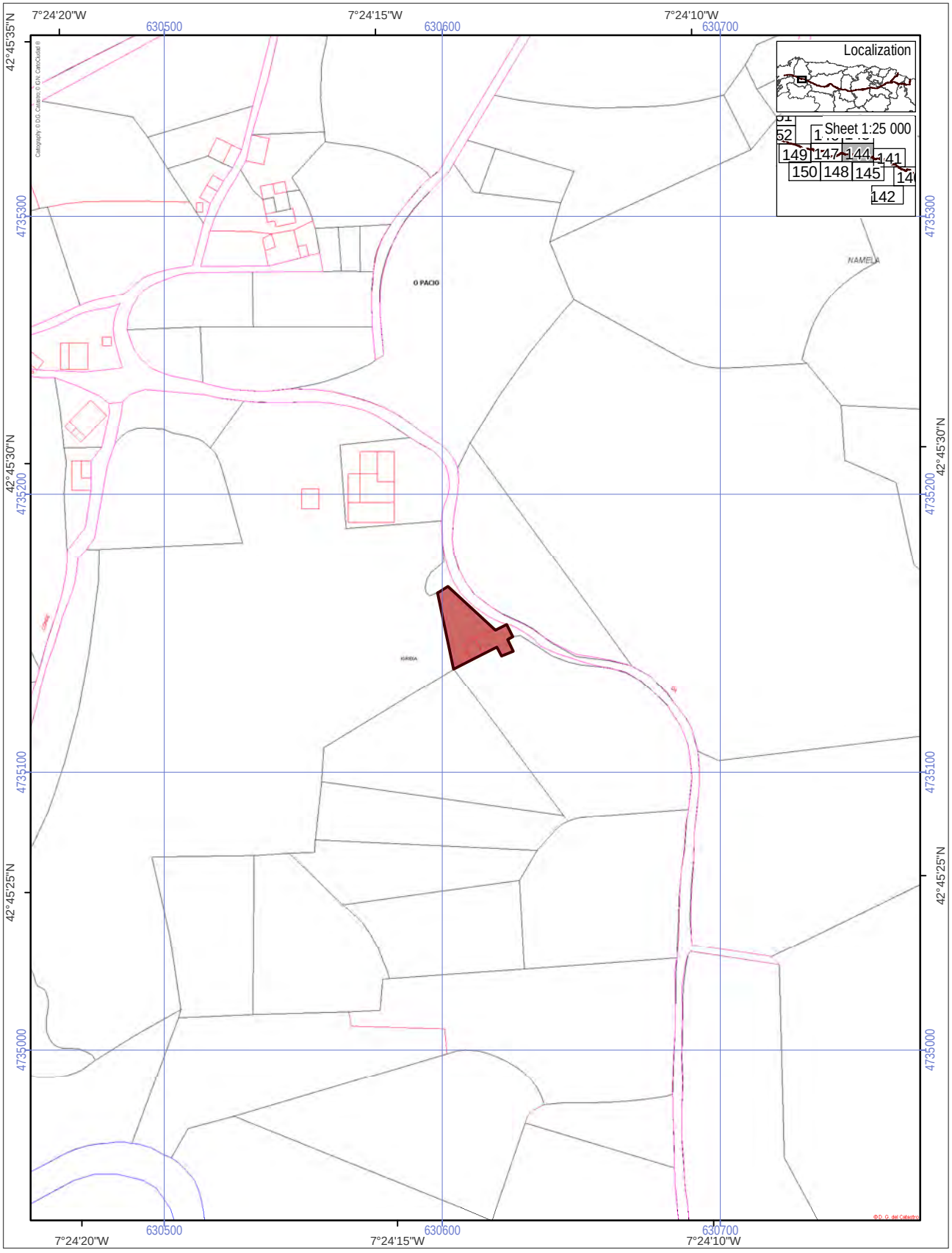

World Heritage Property
Route of Santiago de Compostela
Associated structures (0.0403 ha)
Buffer zone of the World Heritage Property

Scale 1:2 000
0 50 100 m
ETRS 1989, UTM Zone 29

N

ROUTE OF SANTIAGO DE COMPOSTELA. WORLD HERITAGE

Parish Church of San Juan [651]

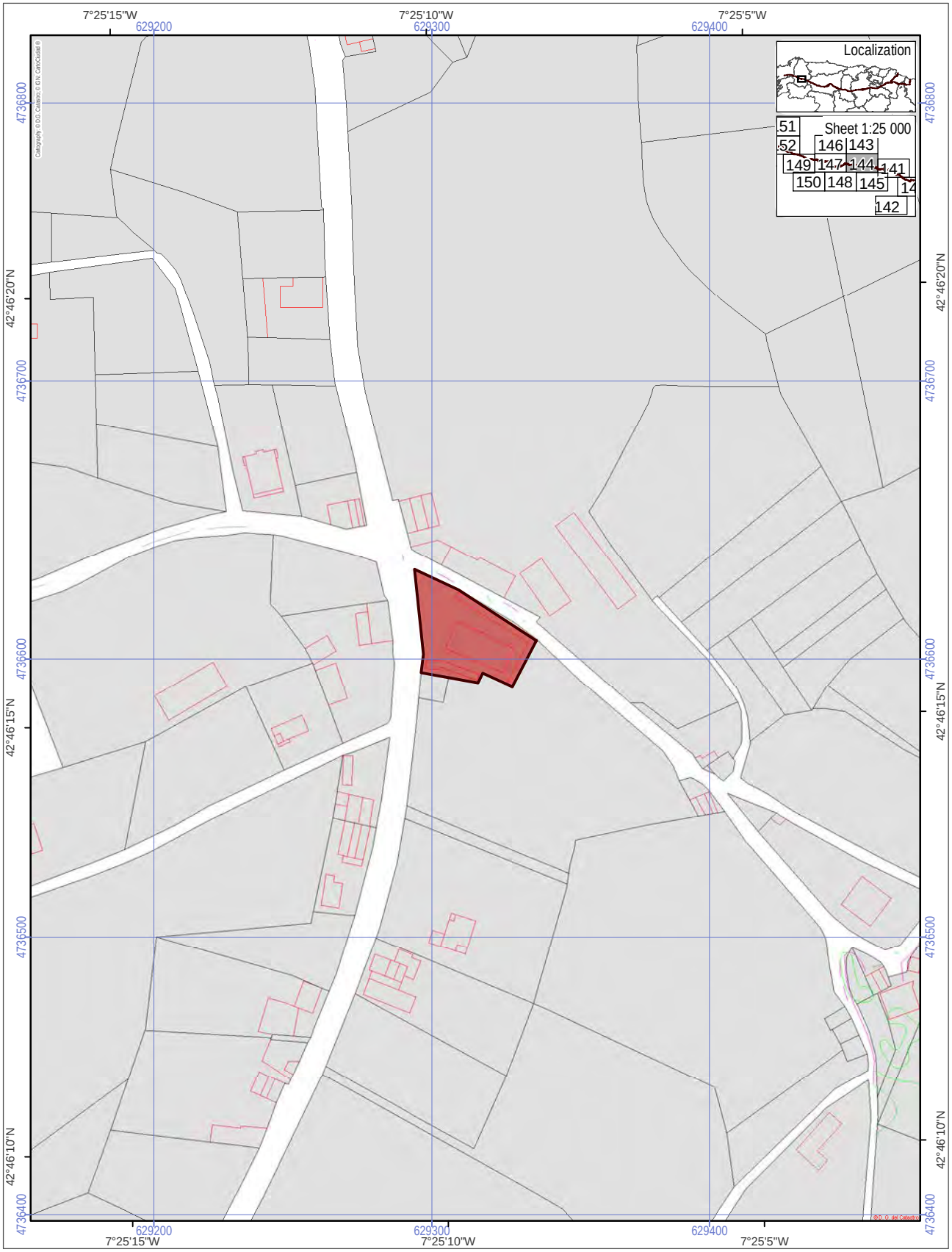

World Heritage Property
Route of Santiago de Compostela
Associated structures (0.1193 ha)
Buffer zone of the World Heritage Property

Scale 1:2 000
0 50 100 m
ETRS 1989, UTM Zone 29

N

ROUTE OF SANTIAGO DE COMPOSTELA. WORLD HERITAGE

Parish Church of Santiago [652]

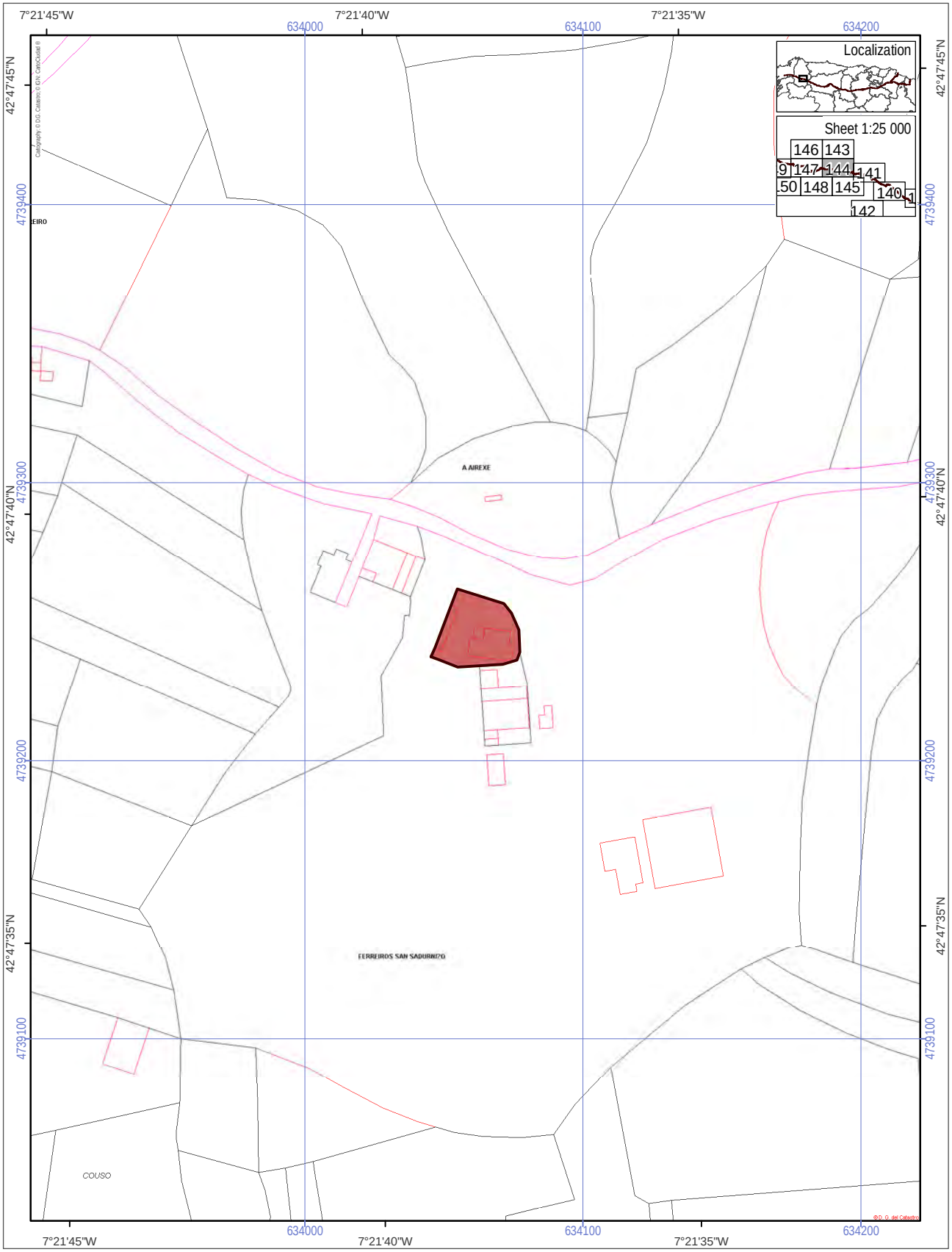

World Heritage Property
Route of Santiago de Compostela
Associated structures (0.0614 ha)
Buffer zone of the World Heritage Property

Scale 1:2 000
0 50 100 m
ETRS 1989, UTM Zone 29

N

ROUTE OF SANTIAGO DE COMPOSTELA. WORLD HERITAGE

Parish Church of San Saturnino [653]

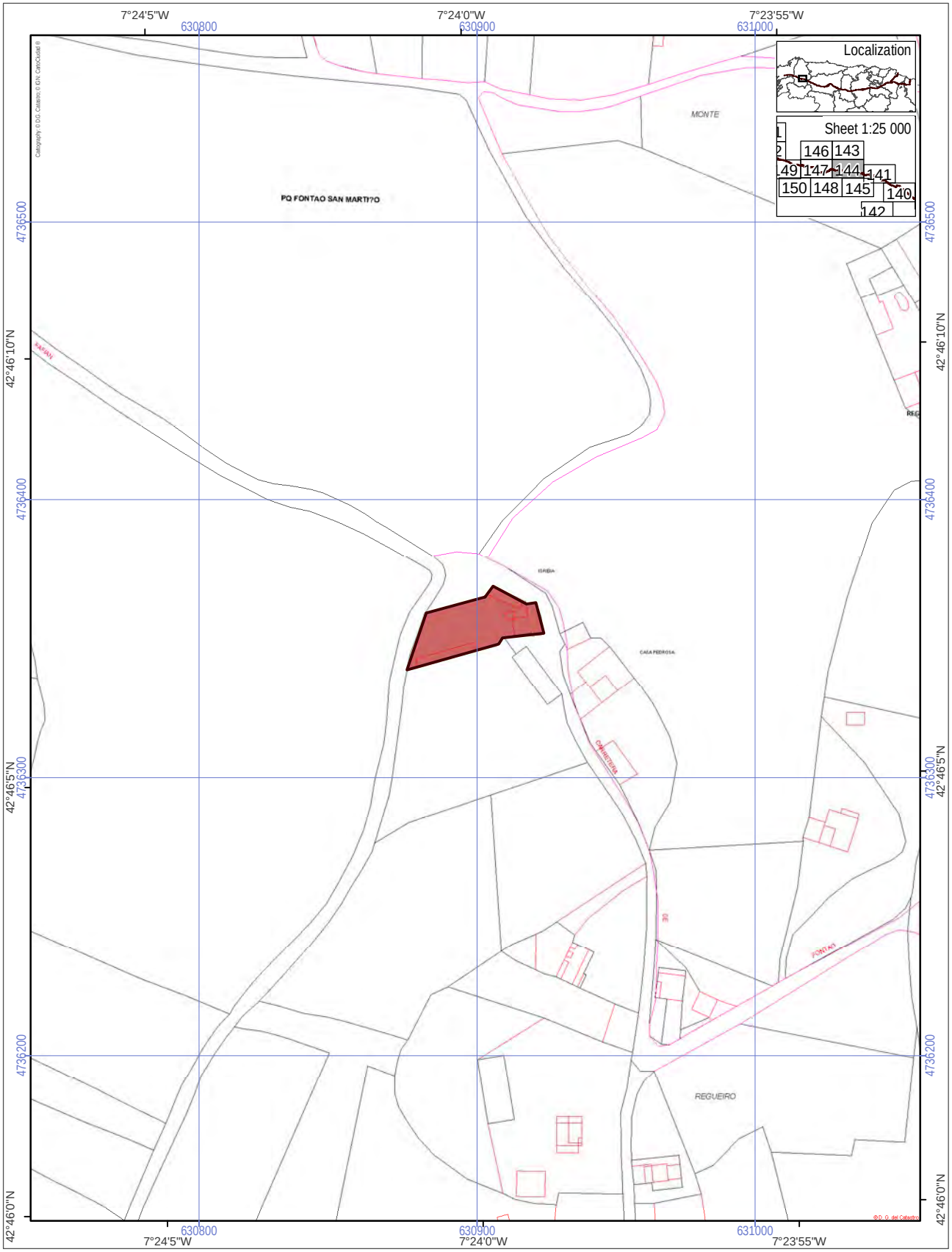

World Heritage Property
Route of Santiago de Compostela
Associated structures (0.0792 ha)
Buffer zone of the World Heritage Property

Scale 1:2 000
0 50 100 m
ETRS 1989, UTM Zone 29

N

ROUTE OF SANTIAGO DE COMPOSTELA. WORLD HERITAGE

Parish Church of San Martín [654]

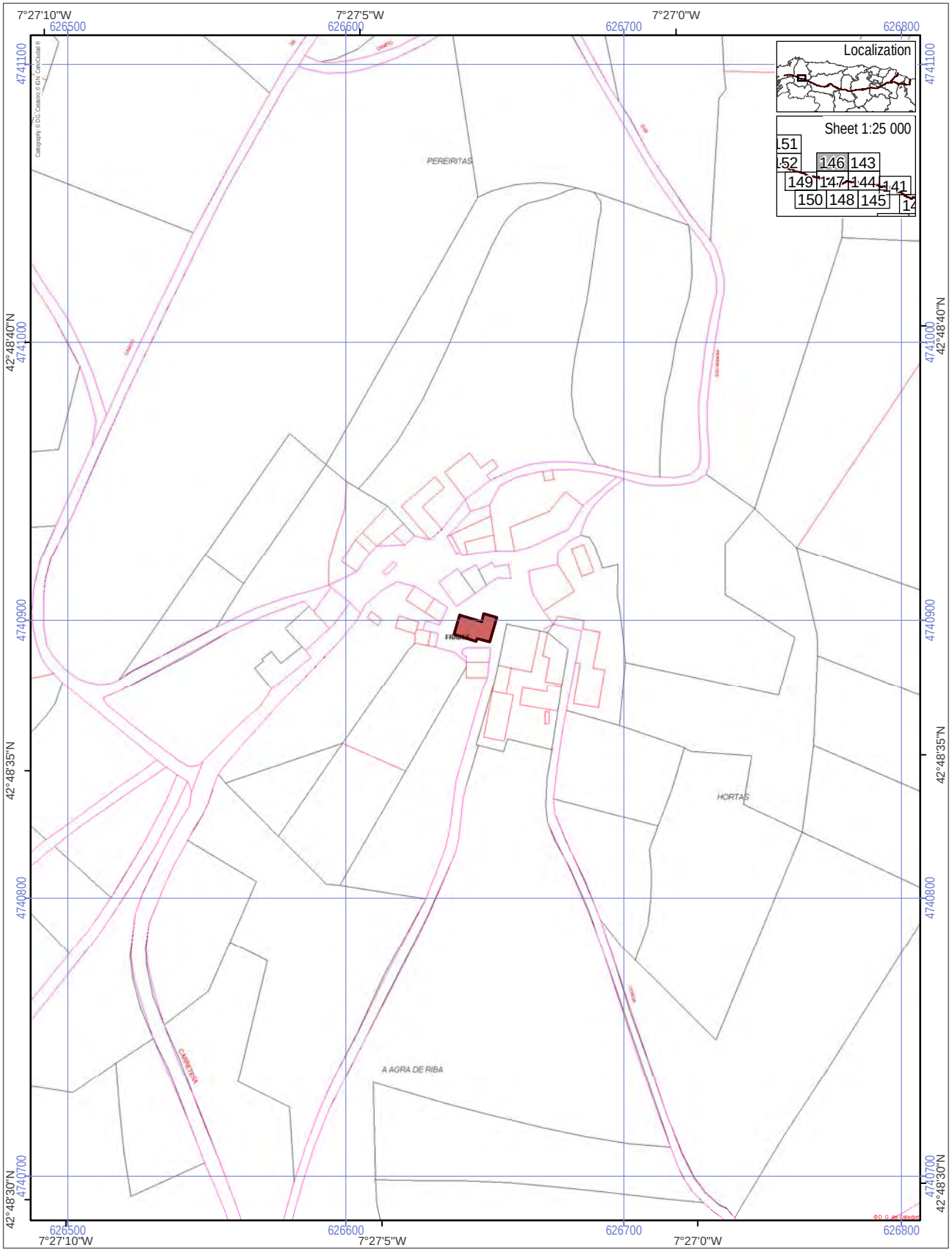

World Heritage Property
Route of Santiago de Compostela
Associated structures (0.0087 ha)
Buffer zone of the World Heritage Property

Scale 1:2 000
0 50 100 m
ETRS 1989, UTM Zone 29

N

ROUTE OF SANTIAGO DE COMPOSTELA. WORLD HERITAGE

Parish Church of San Julián [655]

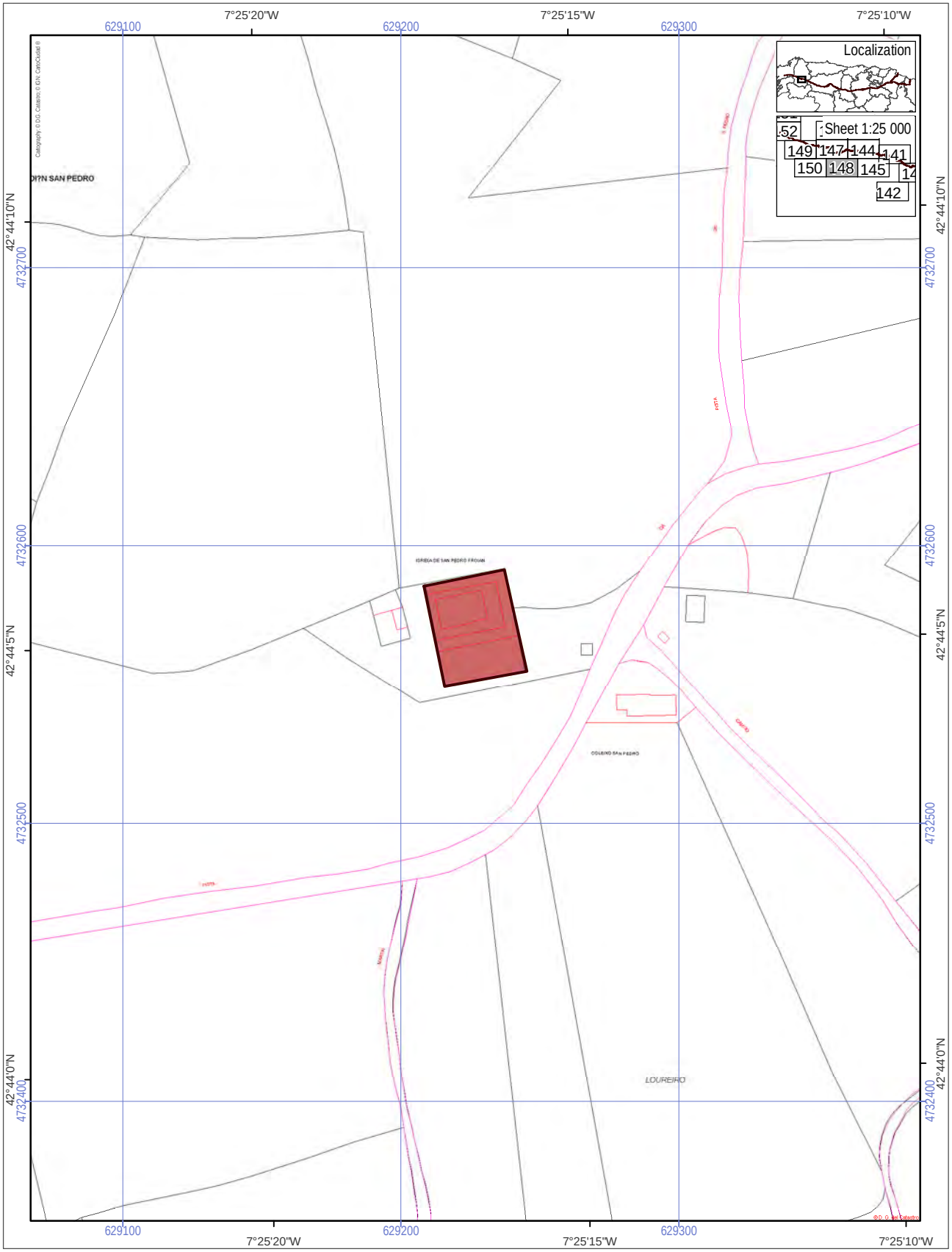

World Heritage Property
Route of Santiago de Compostela
Associated structures (0.1112 ha)
Buffer zone of the World Heritage Property

Scale 1:2 000
0 50 100 m
ETRS 1989, UTM Zone 29

N

ROUTE OF SANTIAGO DE COMPOSTELA. WORLD HERITAGE

Parish Church of San Pedro [656]

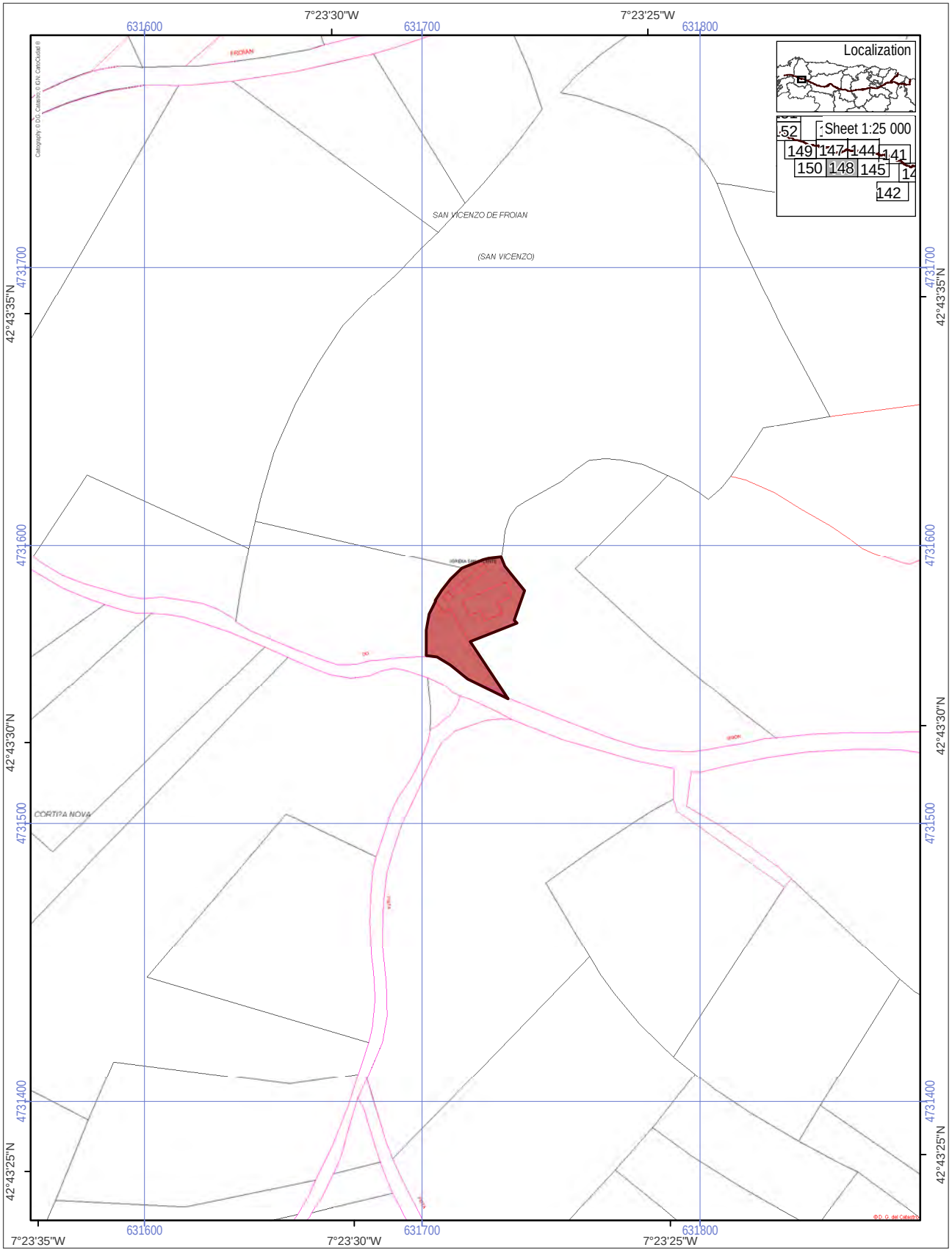

World Heritage Property
Route of Santiago de Compostela
Associated structures (0.0517 ha)
Buffer zone of the World Heritage Property

Scale 1:2 000
0 50 100 m
ETRS 1989, UTM Zone 29

N

ROUTE OF SANTIAGO DE COMPOSTELA. WORLD HERITAGE

Parish Church of San Vicente [657]

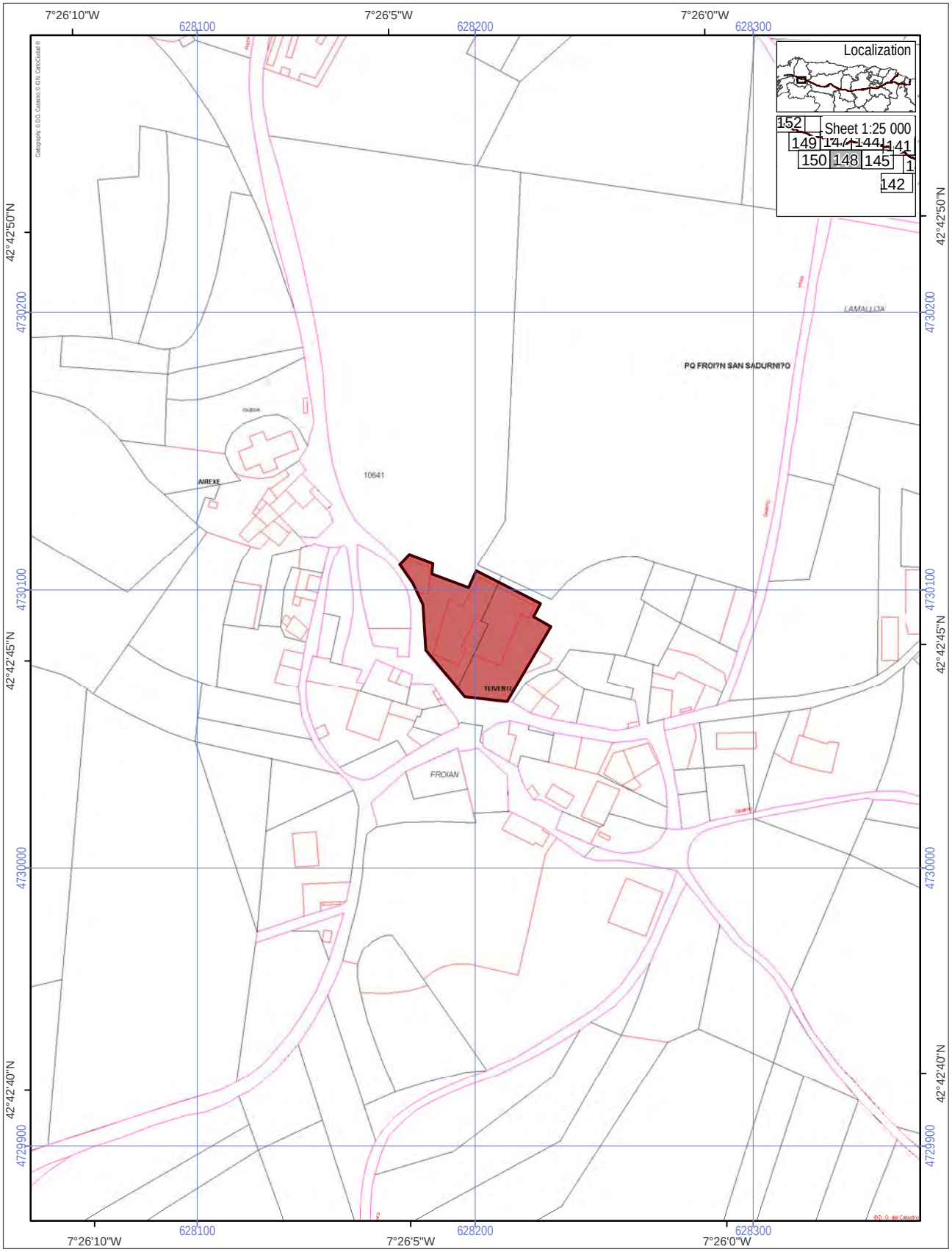

World Heritage Property
Route of Santiago de Compostela
Associated structures (0.1586 ha)
Buffer zone of the World Heritage Property

Scale 1:2 000
0 50 100 m
ETRS 1989, UTM Zone 29

N

ROUTE OF SANTIAGO DE COMPOSTELA. WORLD HERITAGE

Mansion [658]

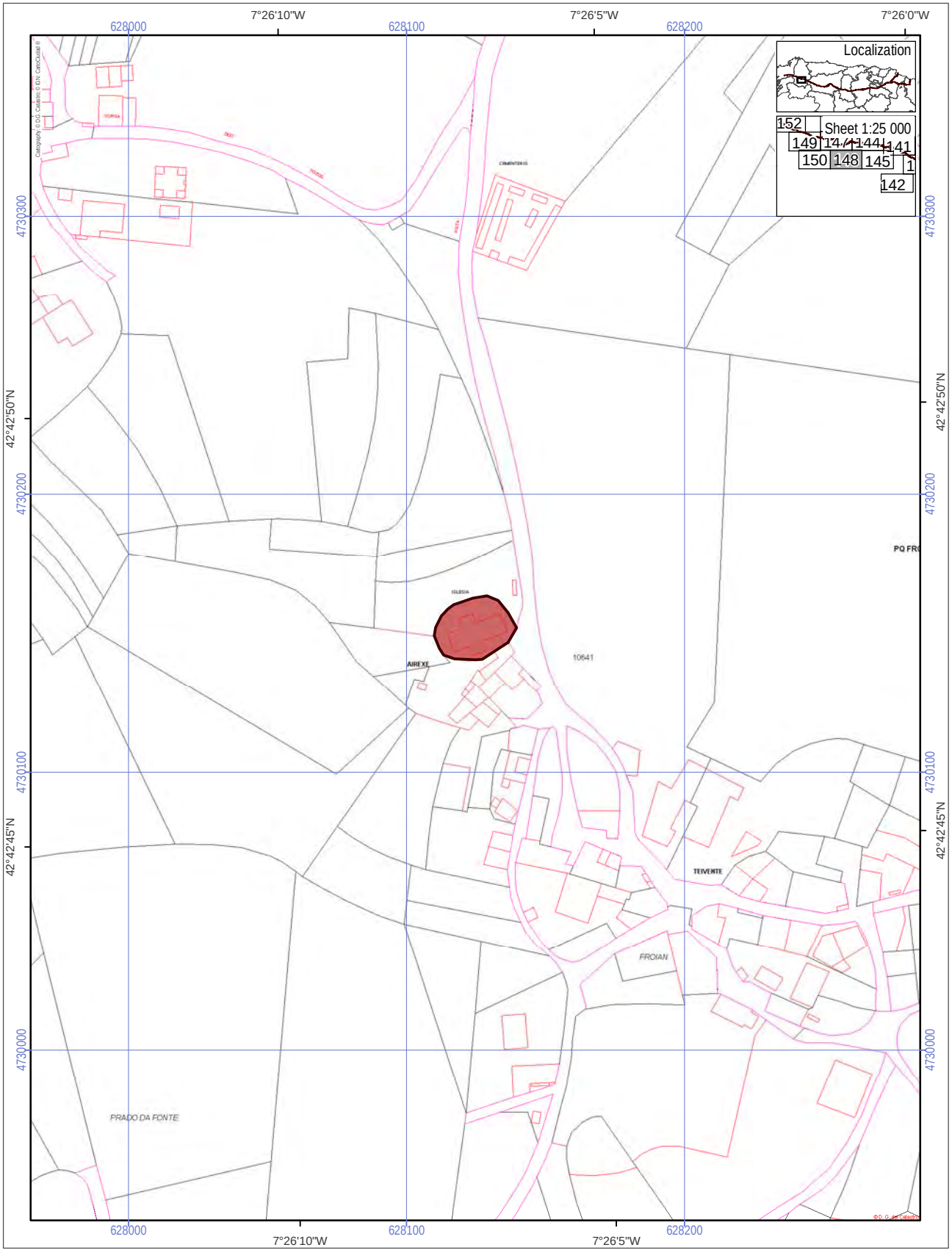

World Heritage Property
Route of Santiago de Compostela
Associated structures (0.0482 ha)
Buffer zone of the World Heritage Property

Scale 1:2 000
0 50 100 m
ETRS 1989, UTM Zone 29

N

ROUTE OF SANTIAGO DE COMPOSTELA. WORLD HERITAGE

Parish Church of San Saturnino [659]

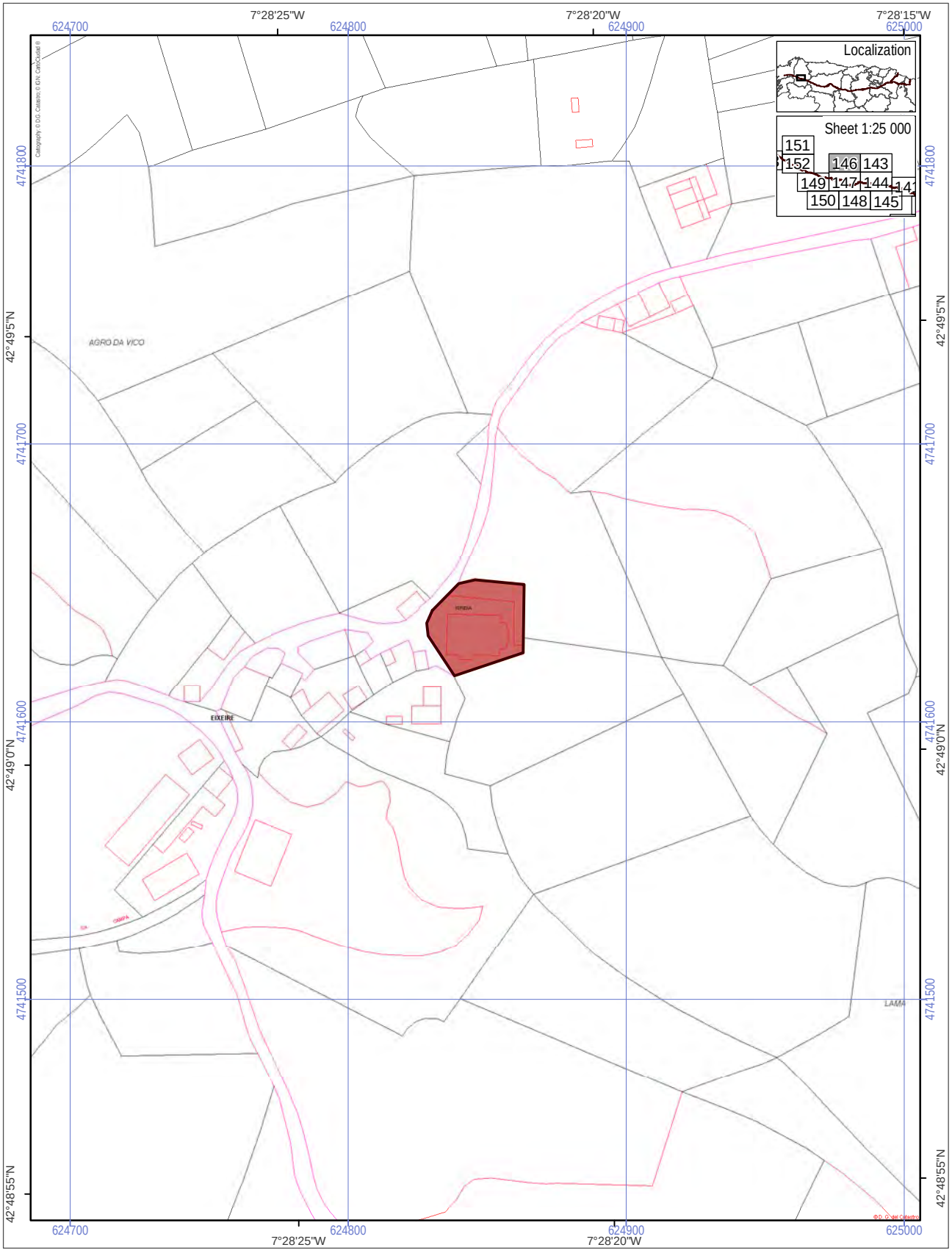

World Heritage Property
Route of Santiago de Compostela
Associated structures (0.0836 ha)
Buffer zone of the World Heritage Property

Scale 1:2 000
0 50 100 m
ETRS 1989, UTM Zone 29

N

ROUTE OF SANTIAGO DE COMPOSTELA. WORLD HERITAGE

Parish Church of San Miguel [660]

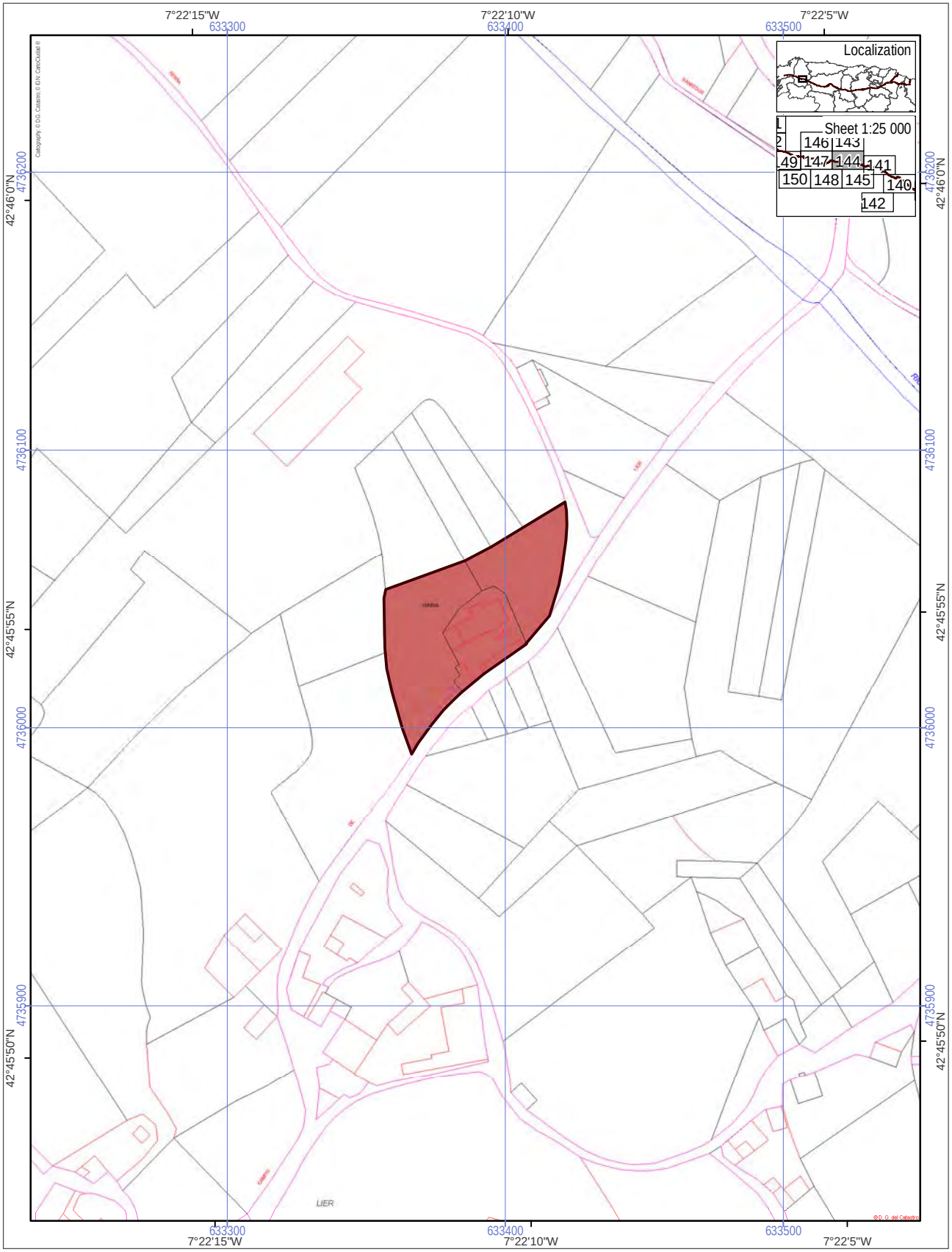

World Heritage Property
Route of Santiago de Compostela
Associated structures (0.0648 ha)
Buffer zone of the World Heritage Property

Scale 1:2 000
0 50 100 m
ETRS 1989, UTM Zone 29

N

ROUTE OF SANTIAGO DE COMPOSTELA. WORLD HERITAGE

Parish Church of Santa María [661]

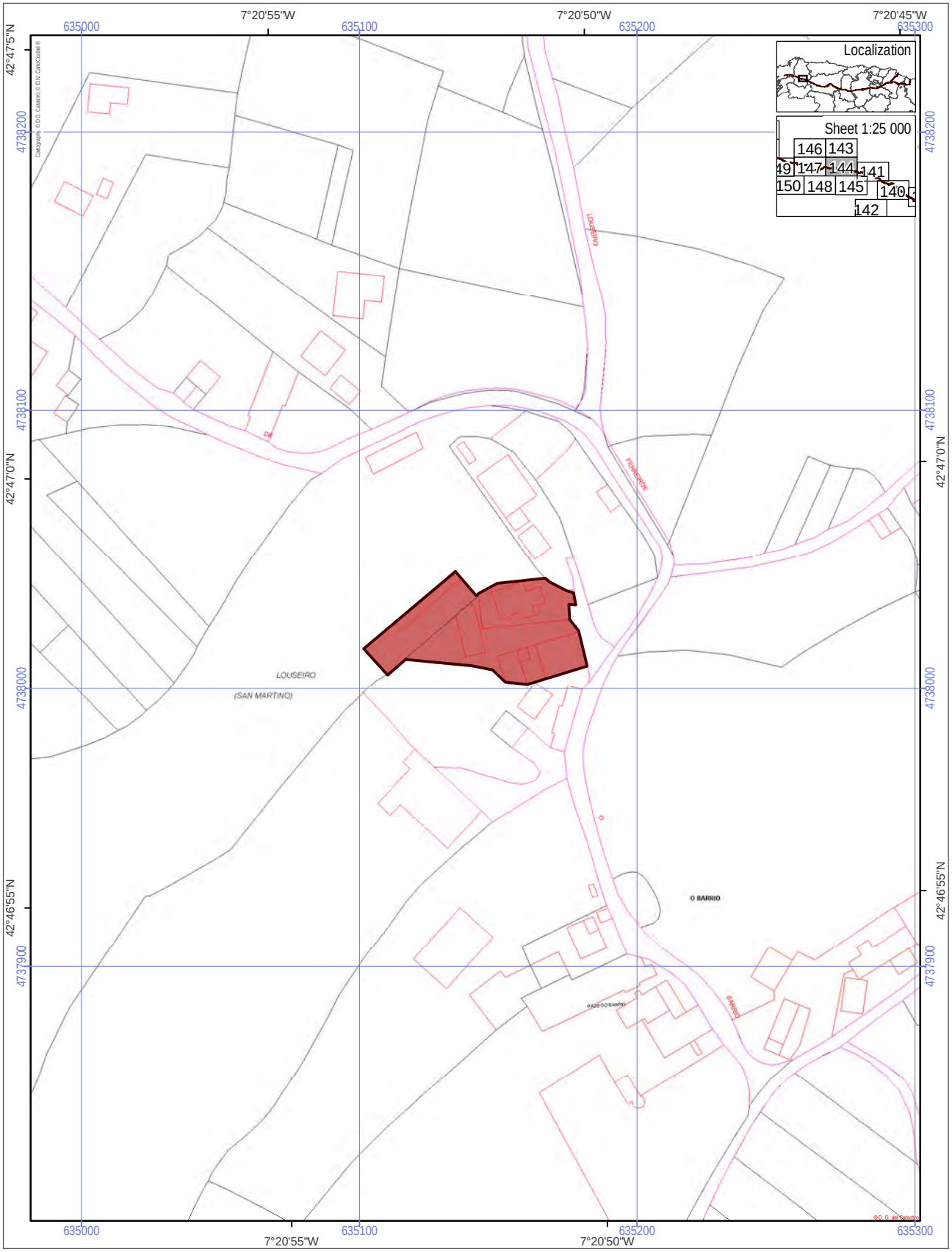

World Heritage Property
Route of Santiago de Compostela
Associated structures (0.1207 ha)
Buffer zone of the World Heritage Property

Scale 1:2 000
0 50 100 m
ETRS 1989, UTM Zone 29

N

ROUTE OF SANTIAGO DE COMPOSTELA. WORLD HERITAGE

Parish Church of San Martín [662]

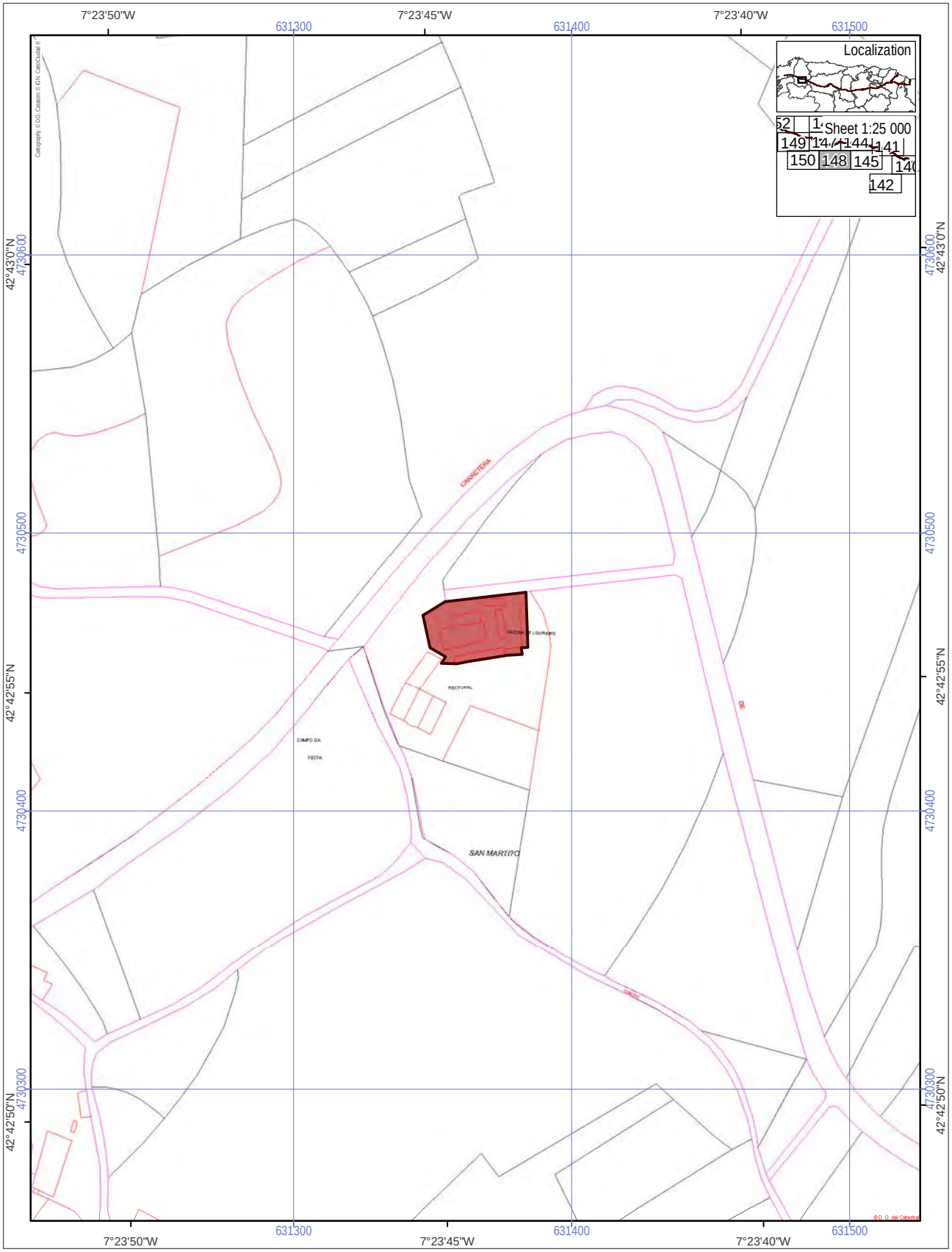

World Heritage Property
Route of Santiago de Compostela
Associated structures (0.0777 ha)
Buffer zone of the World Heritage Property

Scale 1:2 000
0 50 100 m
ETRS 1989, UTM Zone 29

N

ROUTE OF SANTIAGO DE COMPOSTELA. WORLD HERITAGE

Parish Church of San Martín [663]

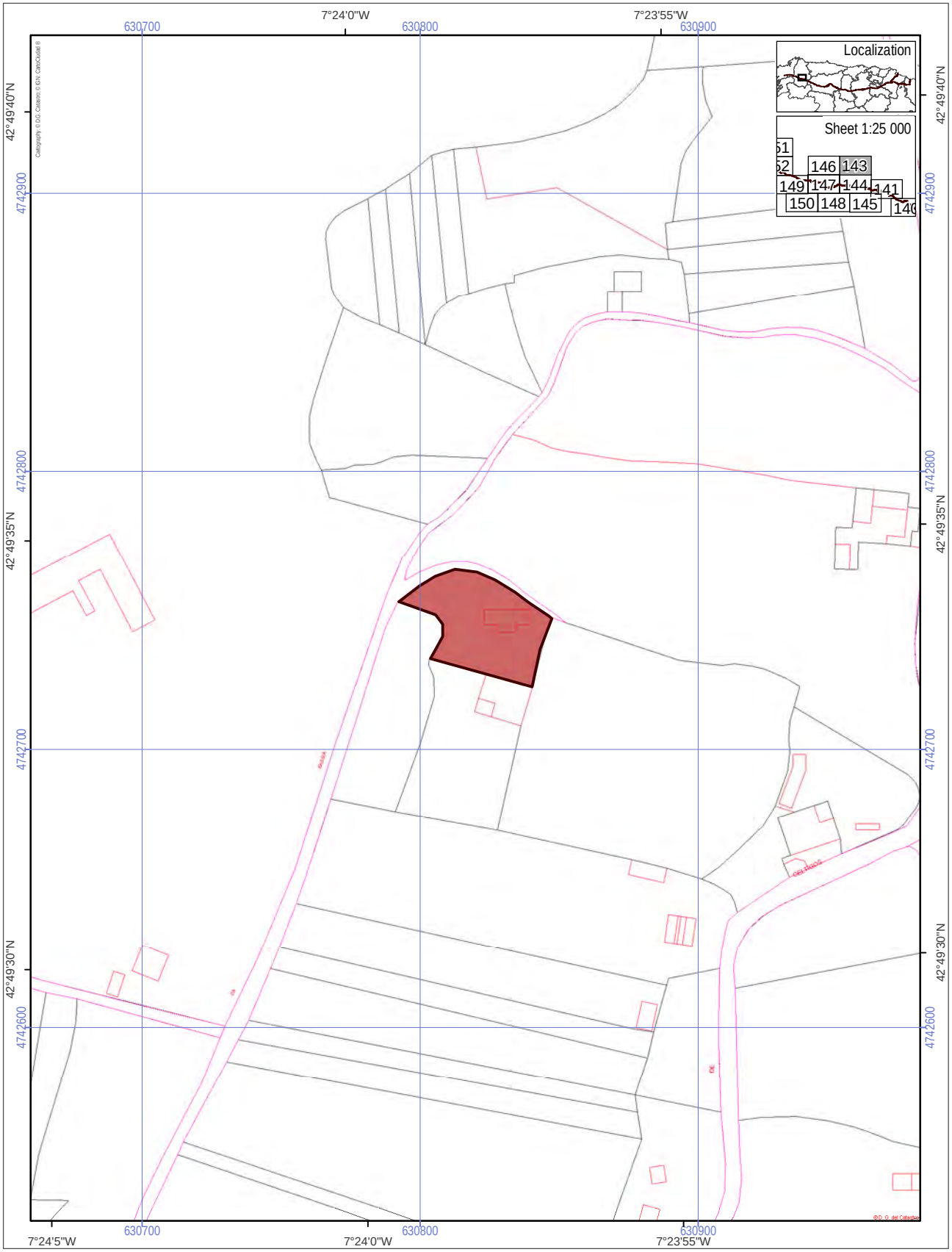

World Heritage Property
Route of Santiago de Compostela
Associated structures (0.0645 ha)
Buffer zone of the World Heritage Property

Scale 1:2 000
0 50 100 m
ETRS 1989, UTM Zone 29

N

ROUTE OF SANTIAGO DE COMPOSTELA. WORLD HERITAGE

Parish Church of San Estaban [664]

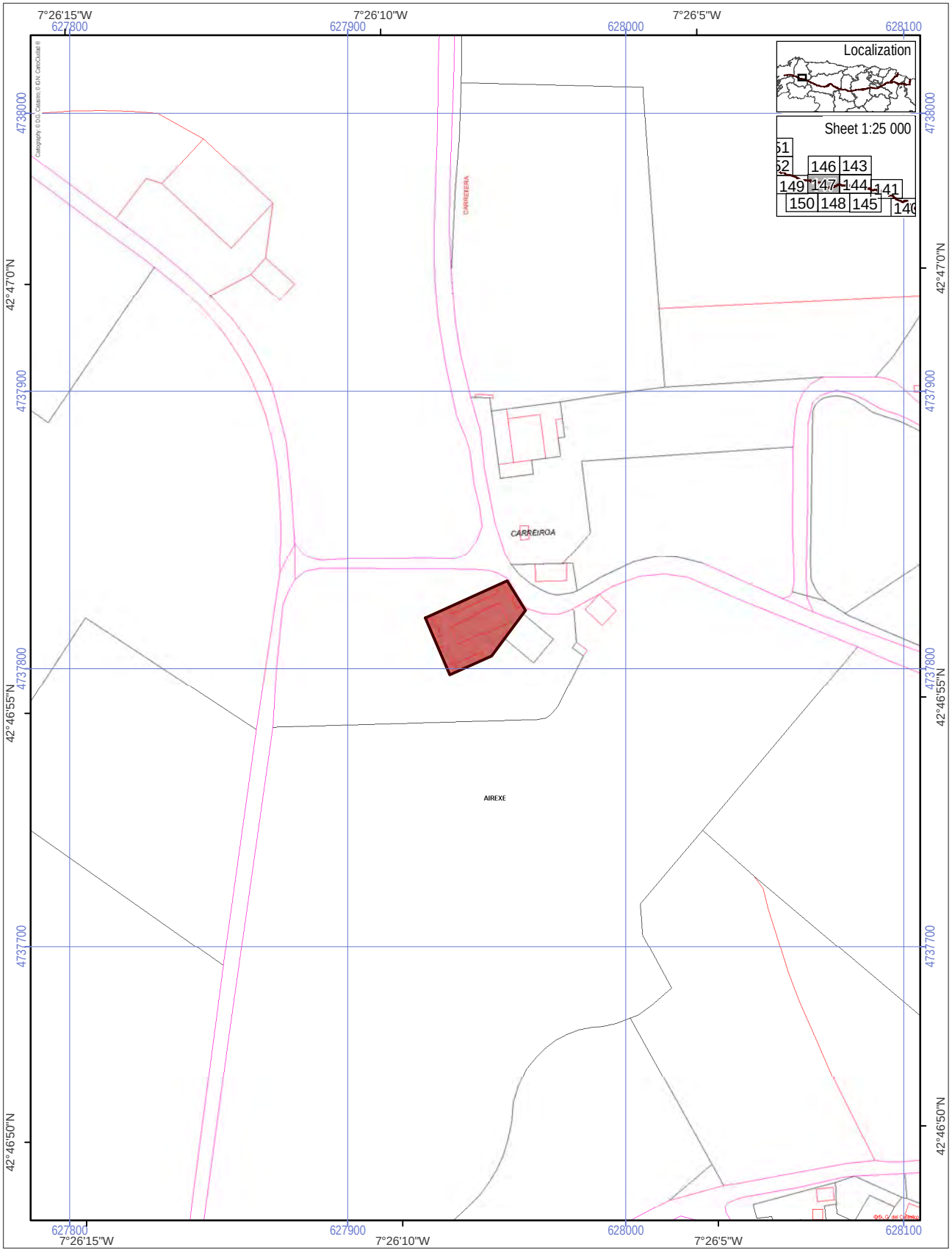

World Heritage Property
Route of Santiago de Compostela
Associated structures (0.0655 ha)
Buffer zone of the World Heritage Property

Scale 1:2 000
0 50 100 m
ETRS 1989, UTM Zone 29

N

ROUTE OF SANTIAGO DE COMPOSTELA. WORLD HERITAGE

Parish Church of San Pedro [665]

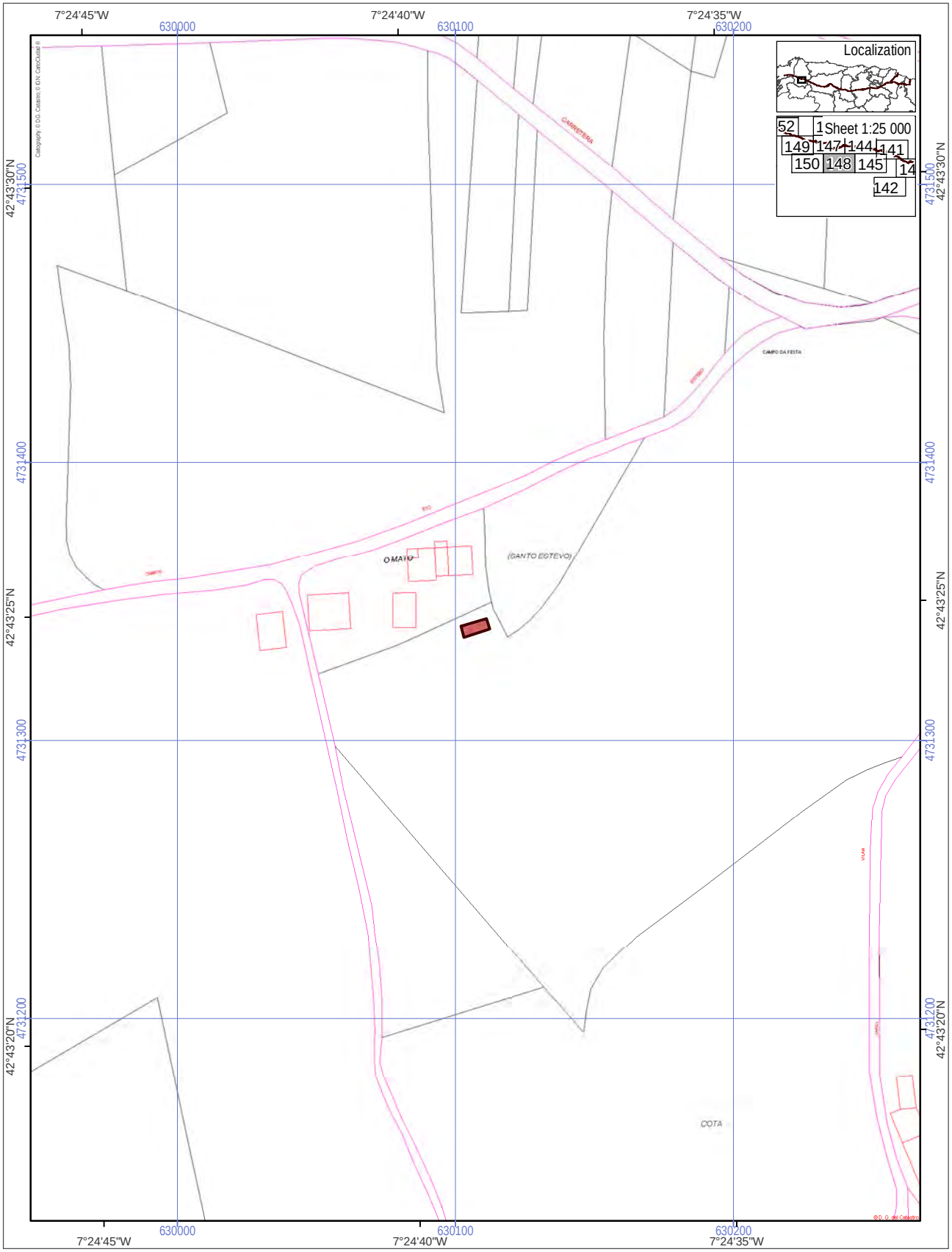

World Heritage Property
Route of Santiago de Compostela
Associated structures (0.0072 ha)
Buffer zone of the World Heritage Property

Scale 1:2 000
0 50 100 m
ETRS 1989, UTM Zone 29

N

ROUTE OF SANTIAGO DE COMPOSTELA. WORLD HERITAGE

Parish Church of San Esteban [666]

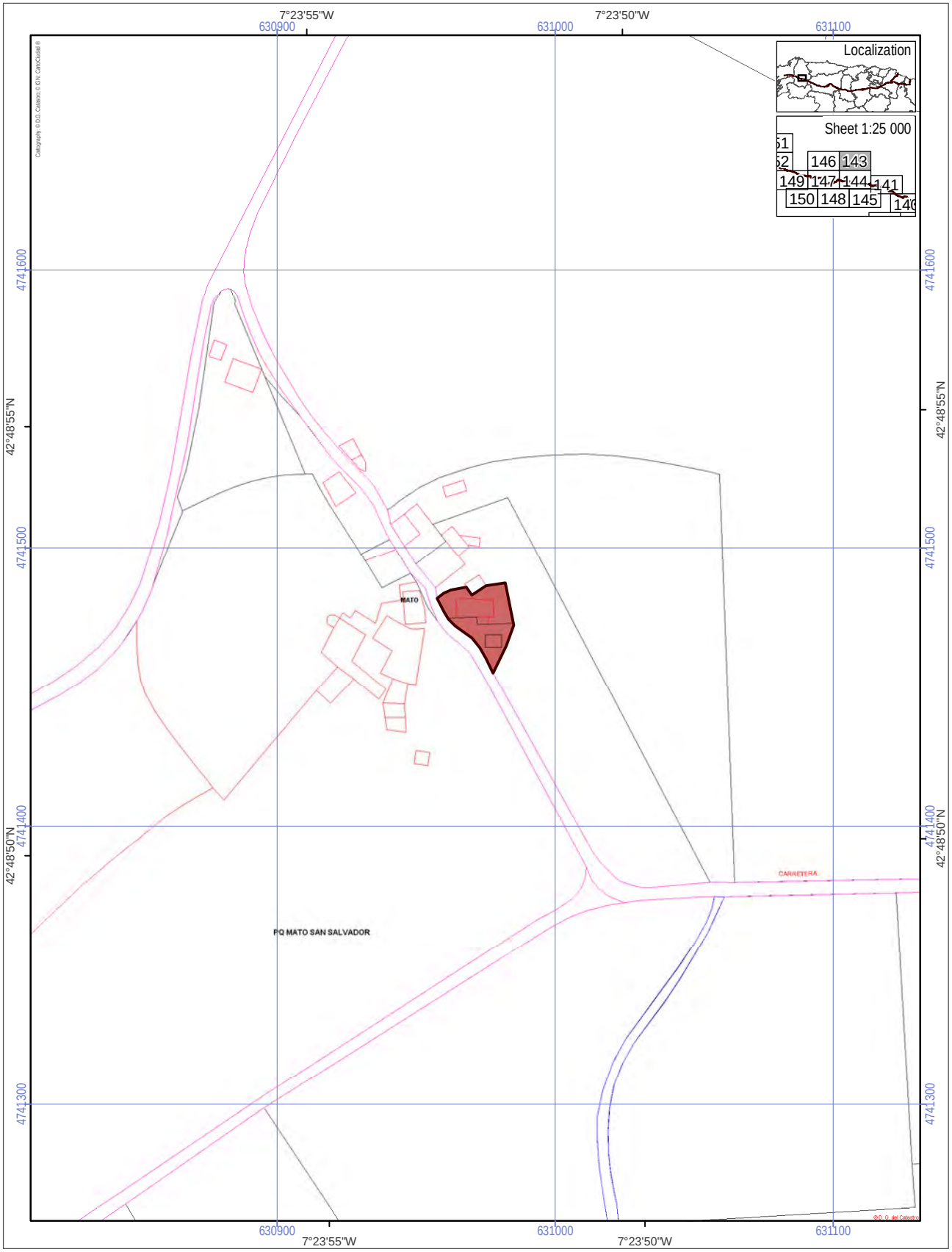

World Heritage Property
Route of Santiago de Compostela
Associated structures (0.04 ha)
Buffer zone of the World Heritage Property

Scale 1:2 000
0 50 100 m
ETRS 1989, UTM Zone 29

N

ROUTE OF SANTIAGO DE COMPOSTELA. WORLD HERITAGE

Parish Church of El Salvador [667]

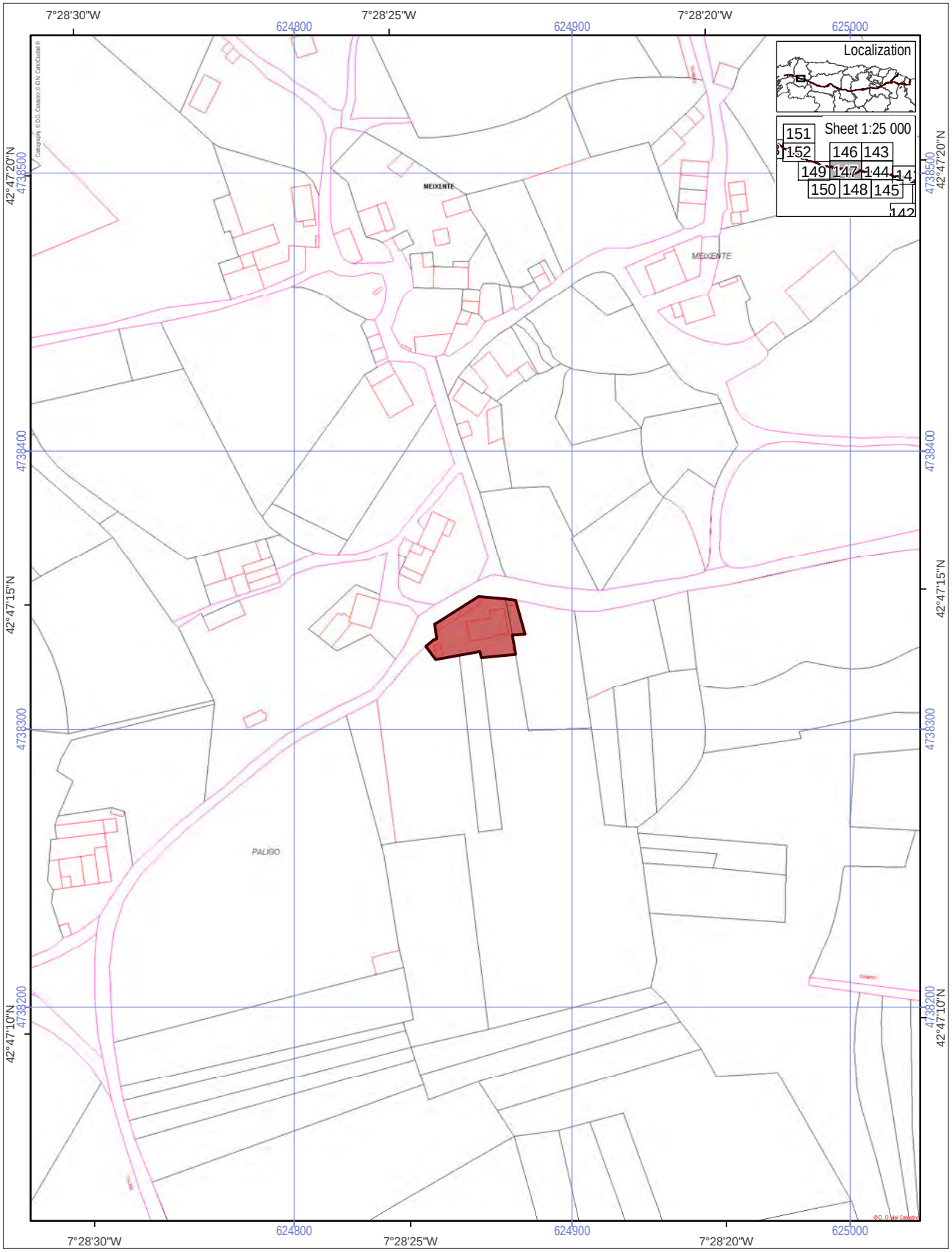

World Heritage Property
Route of Santiago de Compostela
Associated structures (0.0528 ha)
Buffer zone of the World Heritage Property

Scale 1:2 000
0 50 100 m
ETRS 1989, UTM Zone 29

N

ROUTE OF SANTIAGO DE COMPOSTELA. WORLD HERITAGE

Parish Church of San Julián [668]

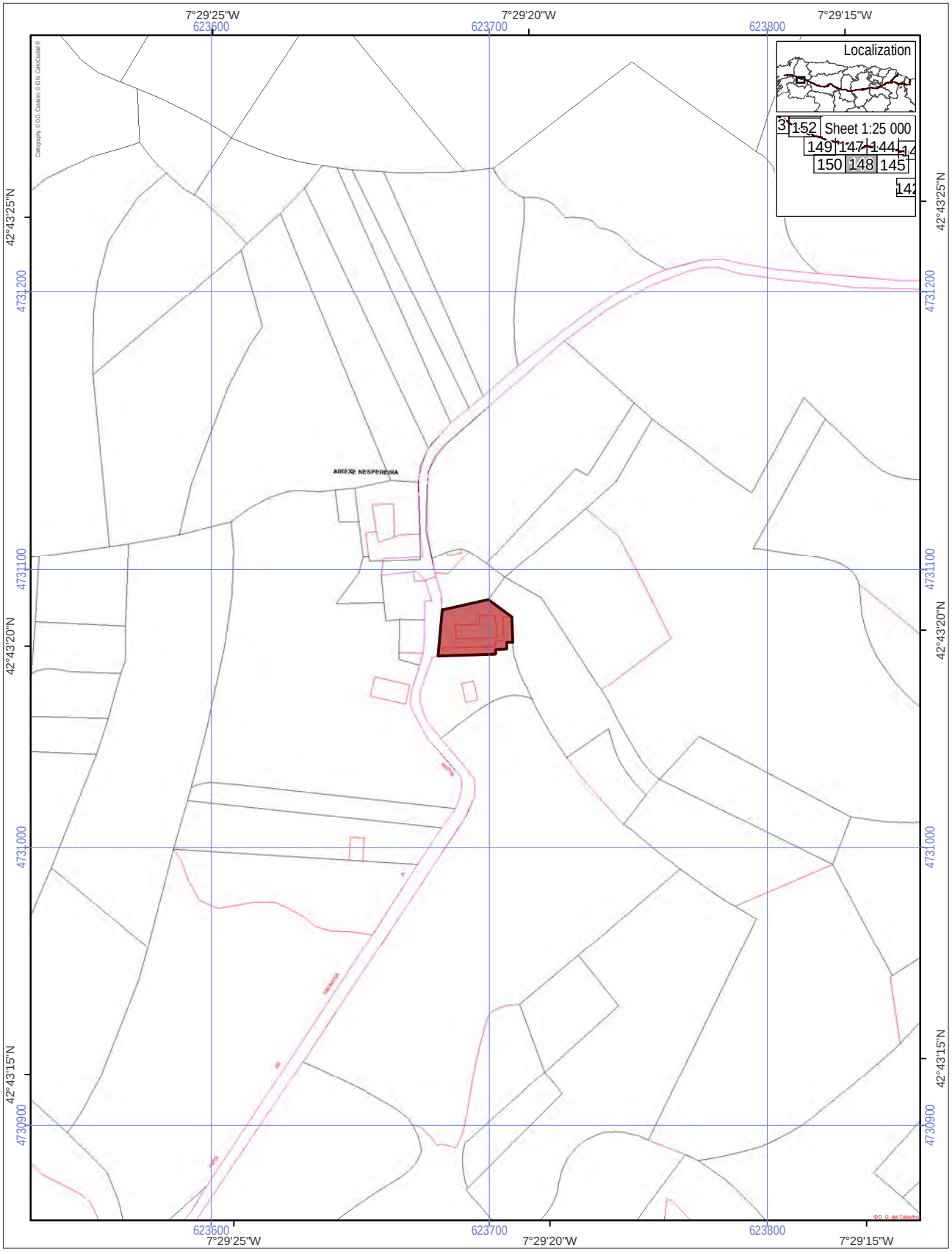

World Heritage Property
Route of Santiago de Compostela
Associated structures (0.0464 ha)
Buffer zone of the World Heritage Property

Scale 1:2 000
0 50 100 m
ETRS 1989, UTM Zone 29

N

ROUTE OF SANTIAGO DE COMPOSTELA. WORLD HERITAGE

Parish Church of Santiago [669]

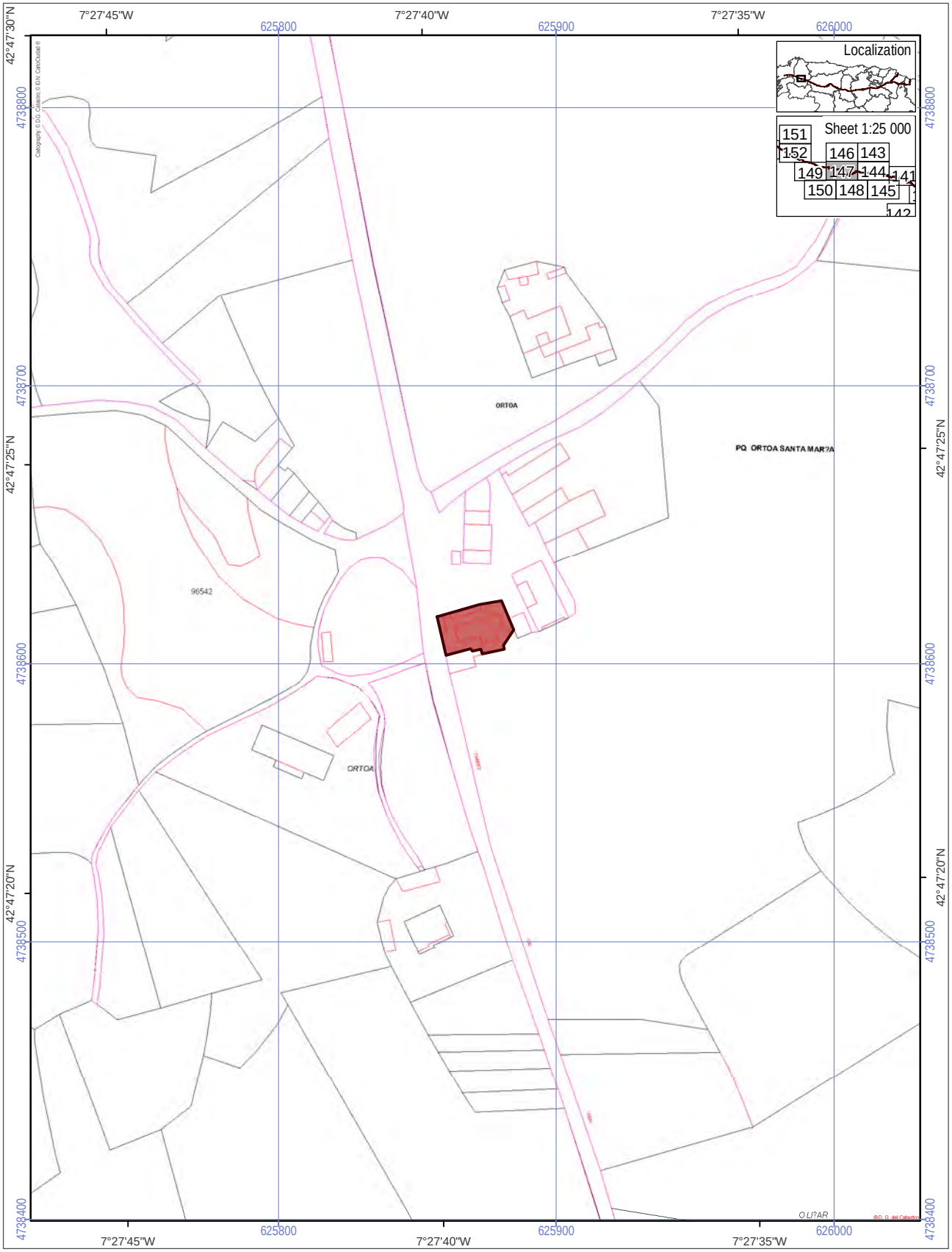

World Heritage Property
Route of Santiago de Compostela
Associated structures (0.0392 ha)
Buffer zone of the World Heritage Property

Scale 1:2 000
0 50 100 m
ETRS 1989, UTM Zone 29

N

ROUTE OF SANTIAGO DE COMPOSTELA. WORLD HERITAGE

Parish Church of Santa María [670]

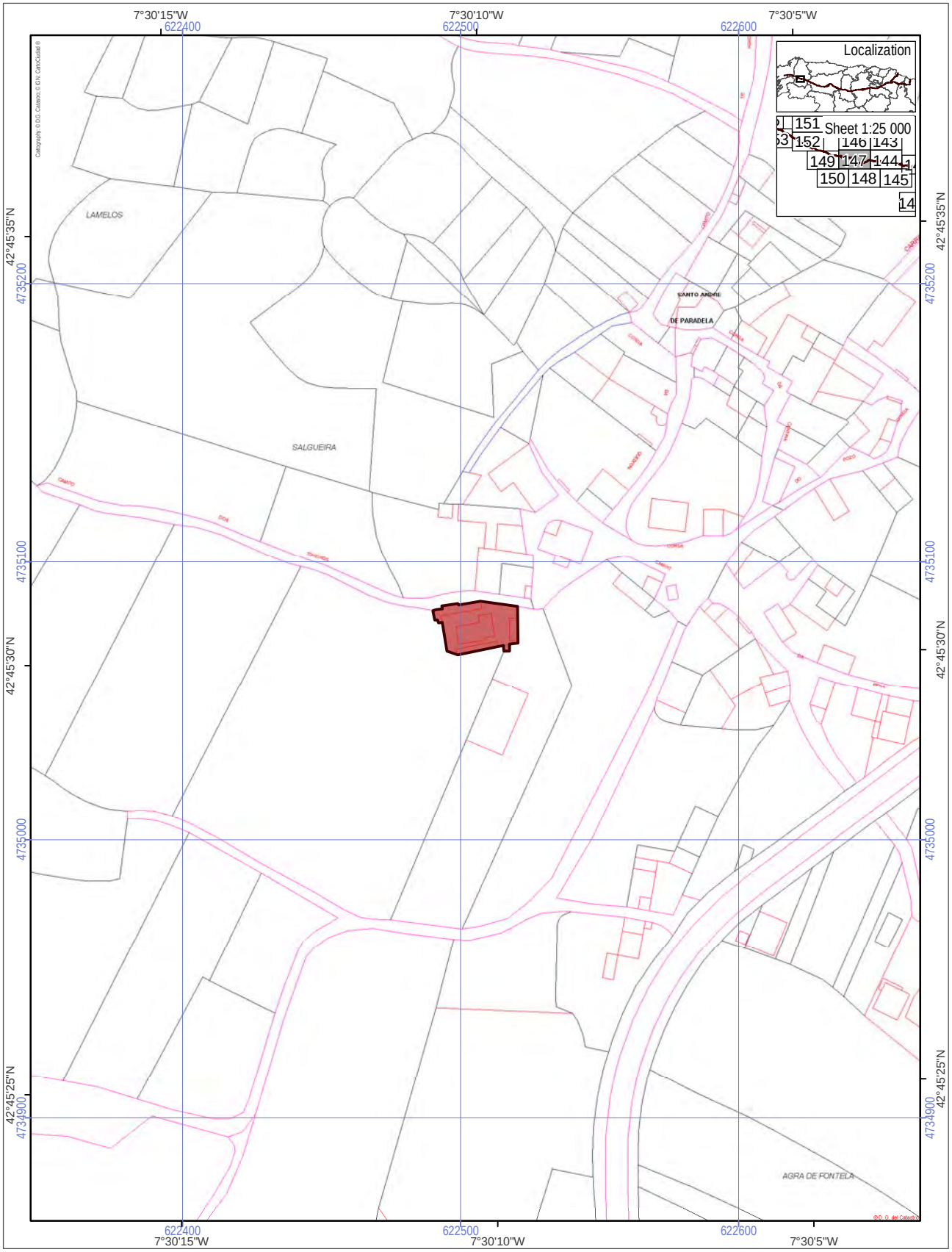

World Heritage Property
Route of Santiago de Compostela
Associated structures (0.0532 ha)
Buffer zone of the World Heritage Property

Scale 1:2 000
0 50 100 m
ETRS 1989, UTM Zone 29

N

ROUTE OF SANTIAGO DE COMPOSTELA. WORLD HERITAGE

Parish Church of San Andrés [671]

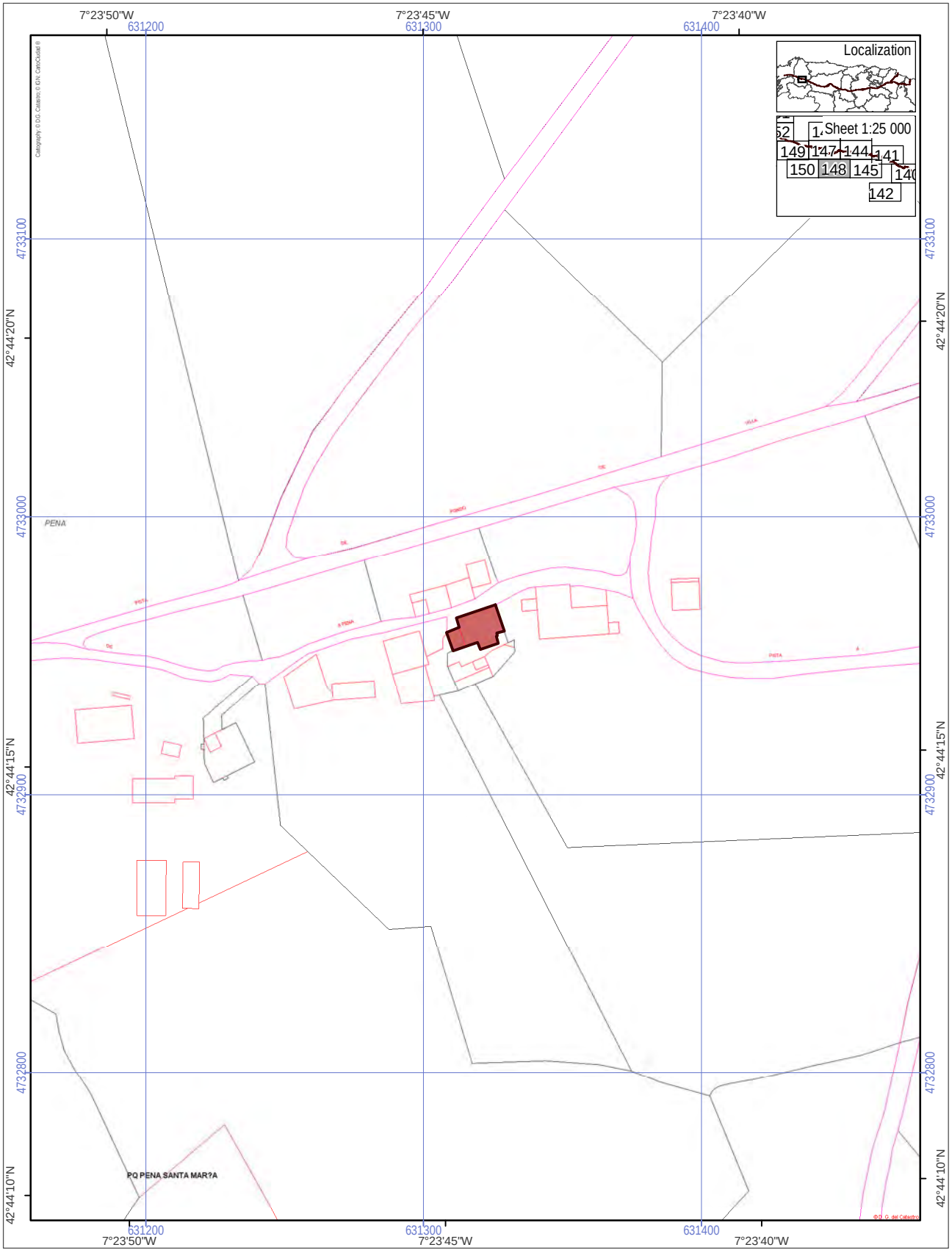

World Heritage Property
Route of Santiago de Compostela
Associated structures (0.0289 ha)
Buffer zone of the World Heritage Property

Scale 1:2 000
0 50 100 m
ETRS 1989, UTM Zone 29

N

ROUTE OF SANTIAGO DE COMPOSTELA. WORLD HERITAGE

Parish Church of Santa María [672]

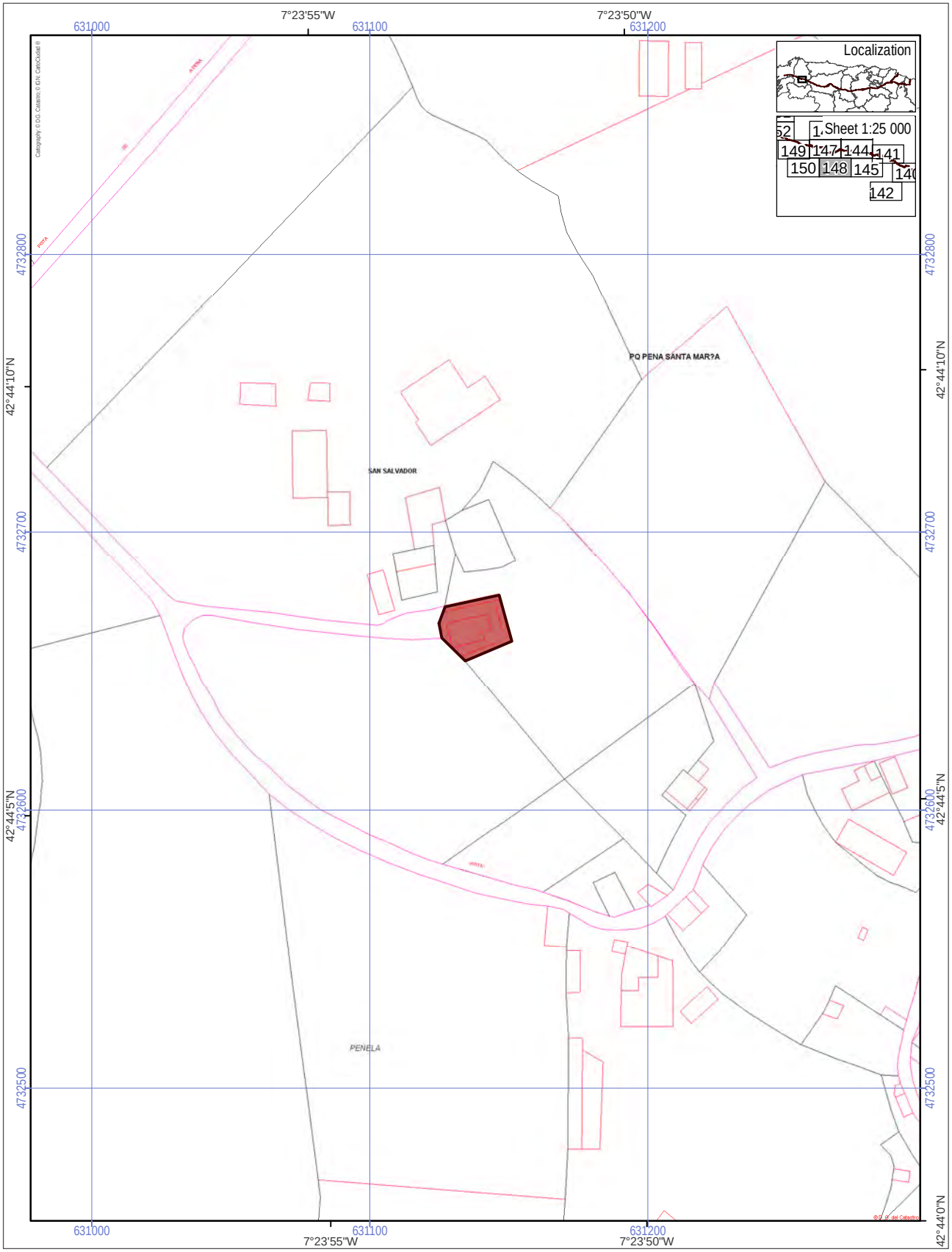

World Heritage Property
Route of Santiago de Compostela
Associated structures (0.0454 ha)
Buffer zone of the World Heritage Property

Scale 1:2 000
0 50 100 m
ETRS 1989, UTM Zone 29

N

ROUTE OF SANTIAGO DE COMPOSTELA. WORLD HERITAGE

Parish Church of El Salvador [673]

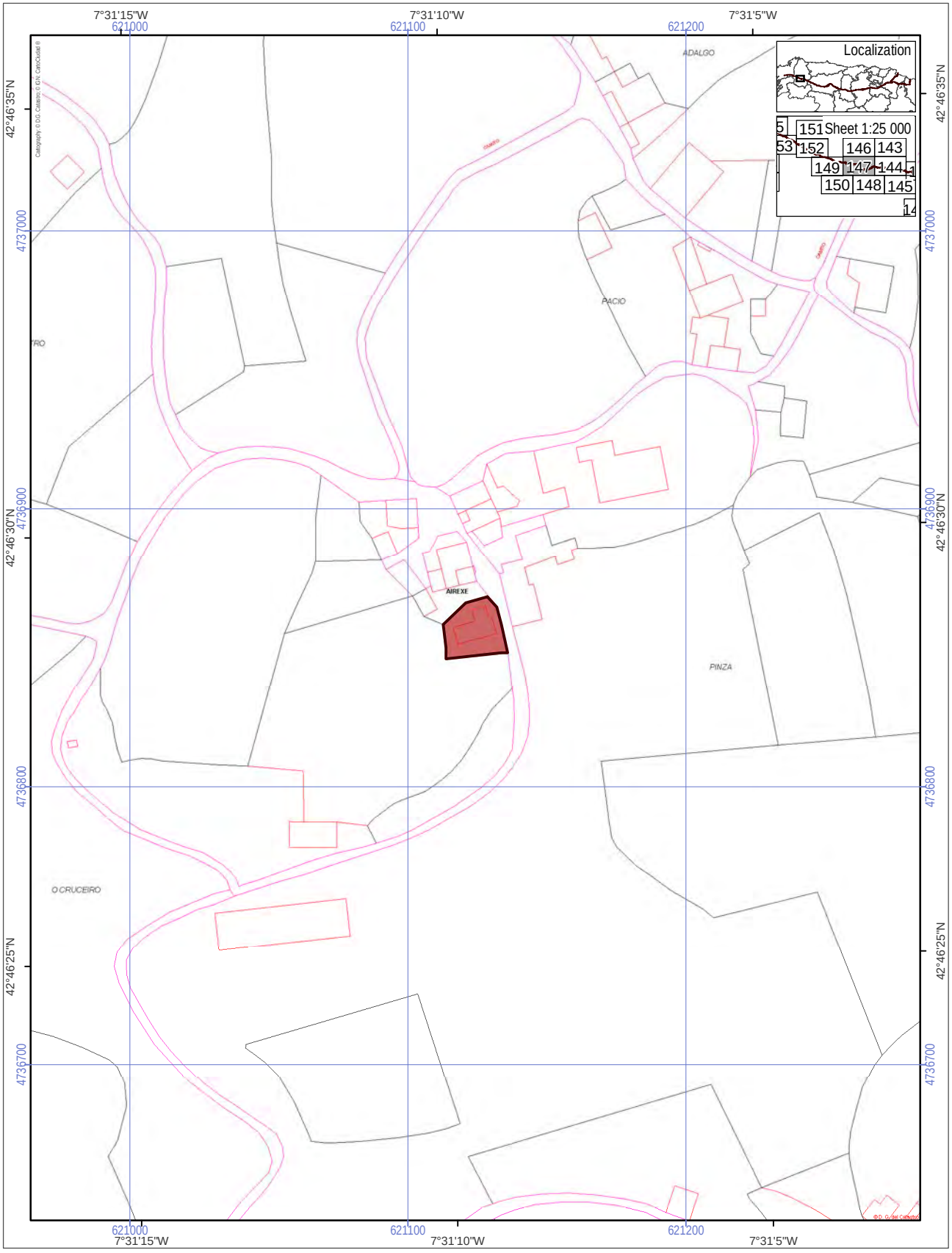

World Heritage Property
Route of Santiago de Compostela
Associated structures (0.0451 ha)
Buffer zone of the World Heritage Property

Scale 1:2 000
0 50 100 m
ETRS 1989, UTM Zone 29

N

ROUTE OF SANTIAGO DE COMPOSTELA. WORLD HERITAGE

Parish Church of El Salvador [674]

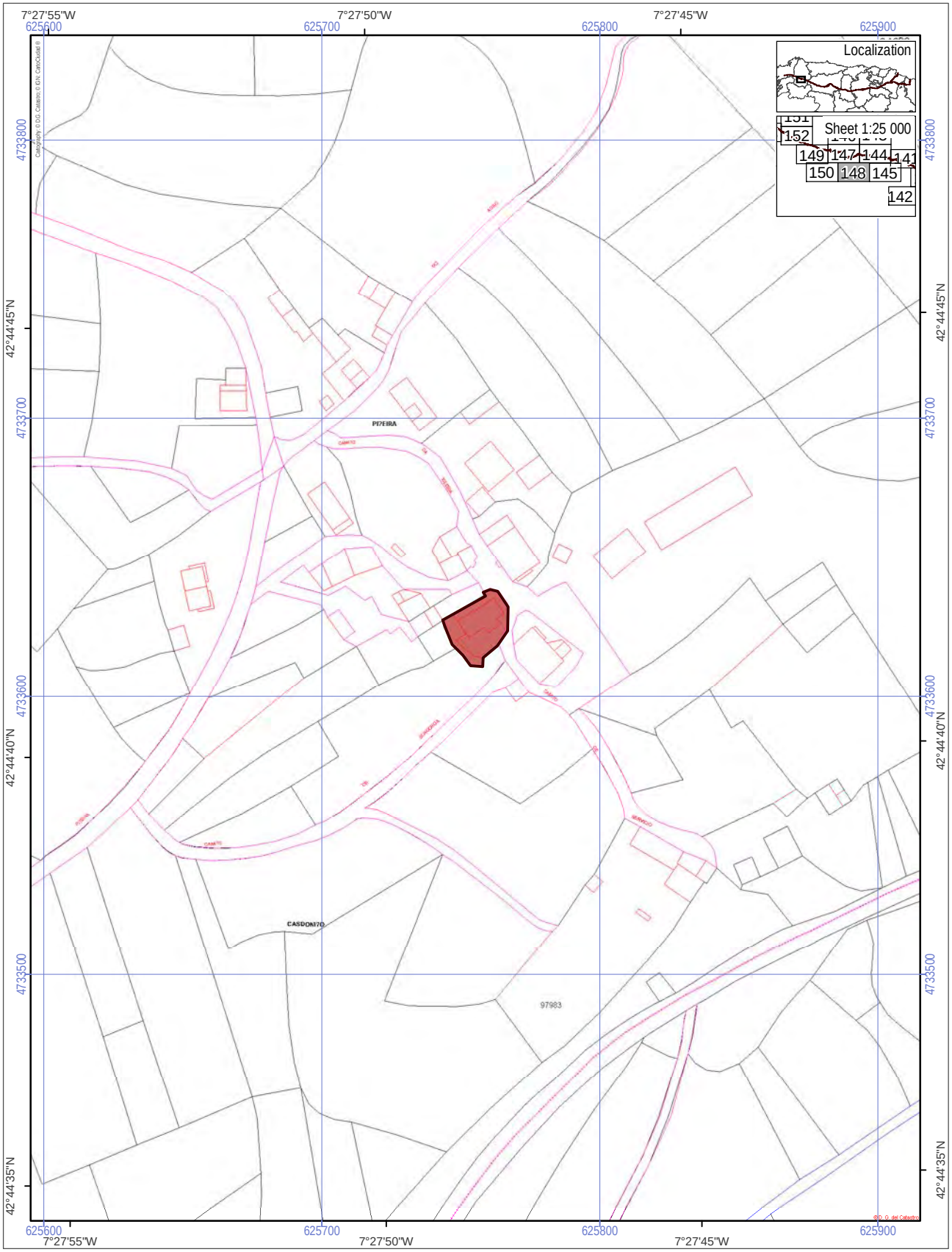

World Heritage Property
Route of Santiago de Compostela
Associated structures (0.0386 ha)
Buffer zone of the World Heritage Property

Scale 1:2 000
0 50 100 m
ETRS 1989, UTM Zone 29

N

ROUTE OF SANTIAGO DE COMPOSTELA. WORLD HERITAGE

Parish Church of San Miguel [675]

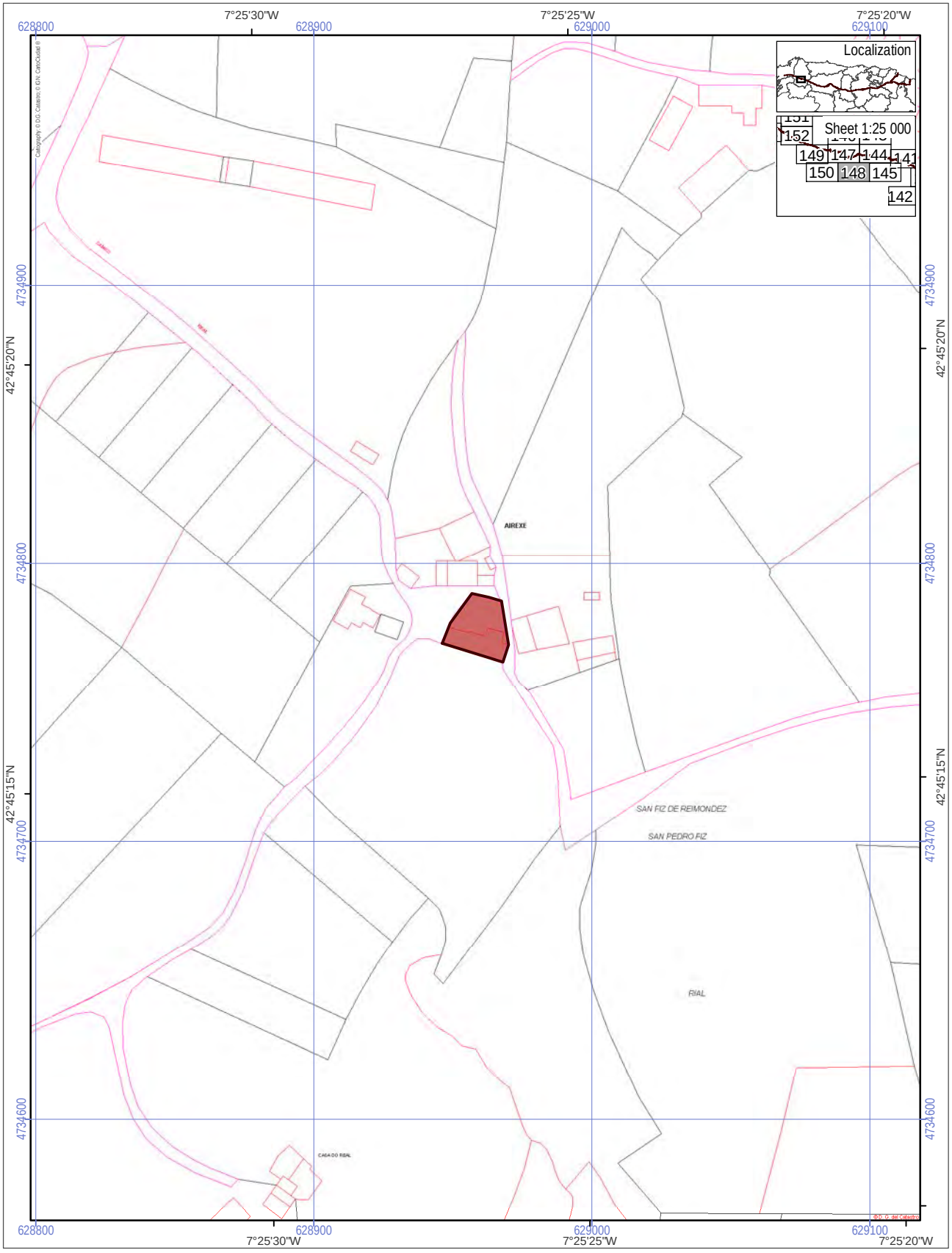

World Heritage Property
Route of Santiago de Compostela
Associated structures (0.0377 ha)
Buffer zone of the World Heritage Property

Scale 1:2 000
0 50 100 m
ETRS 1989, UTM Zone 29

N

ROUTE OF SANTIAGO DE COMPOSTELA. WORLD HERITAGE

Parish Church of San Felix [676]

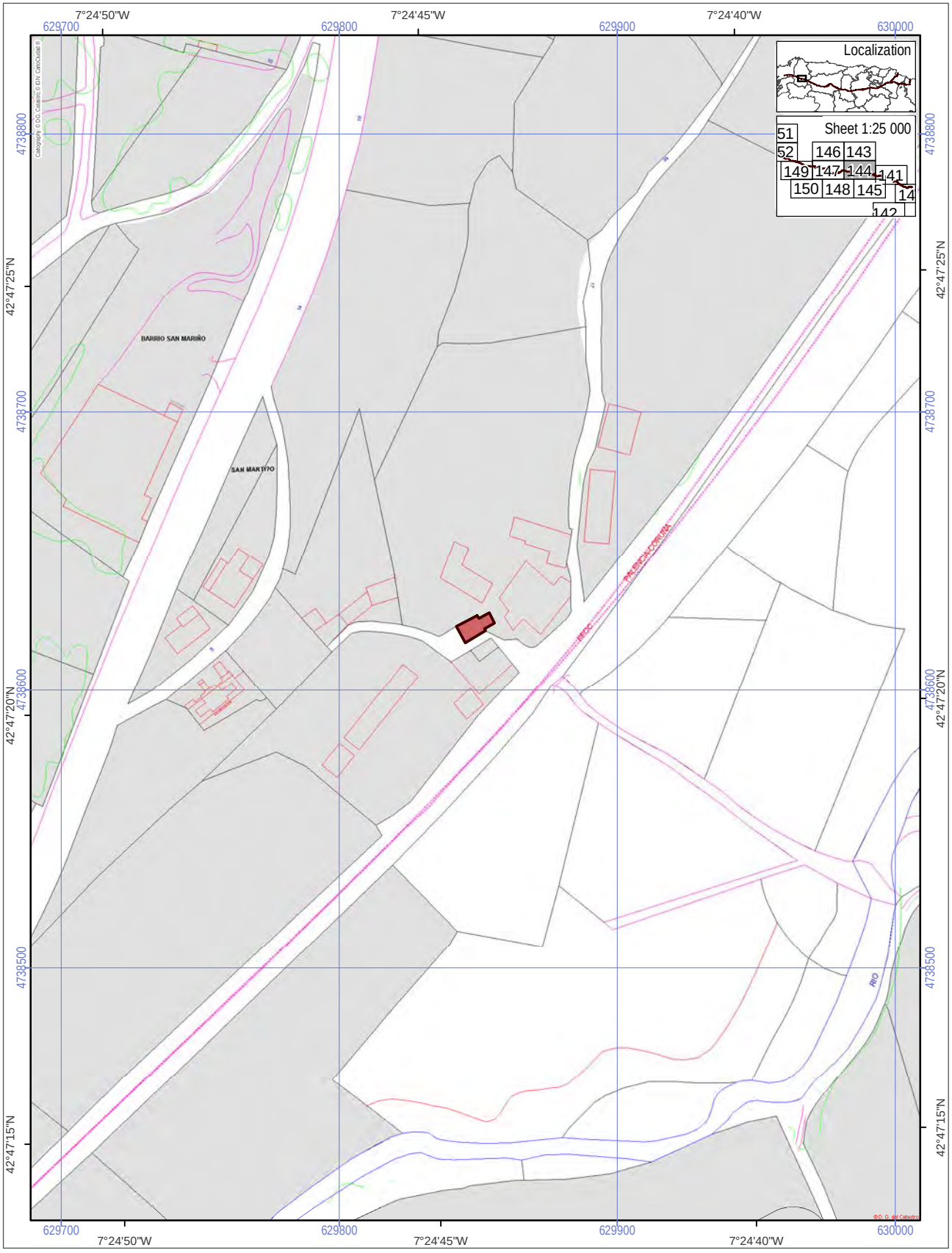

World Heritage Property
Route of Santiago de Compostela
Associated structures (0.0072 ha)
Buffer zone of the World Heritage Property

Scale 1:2 000
0 50 100 m
ETRS 1989, UTM Zone 29

N

ROUTE OF SANTIAGO DE COMPOSTELA. WORLD HERITAGE

Parish Church of San Martino [677]

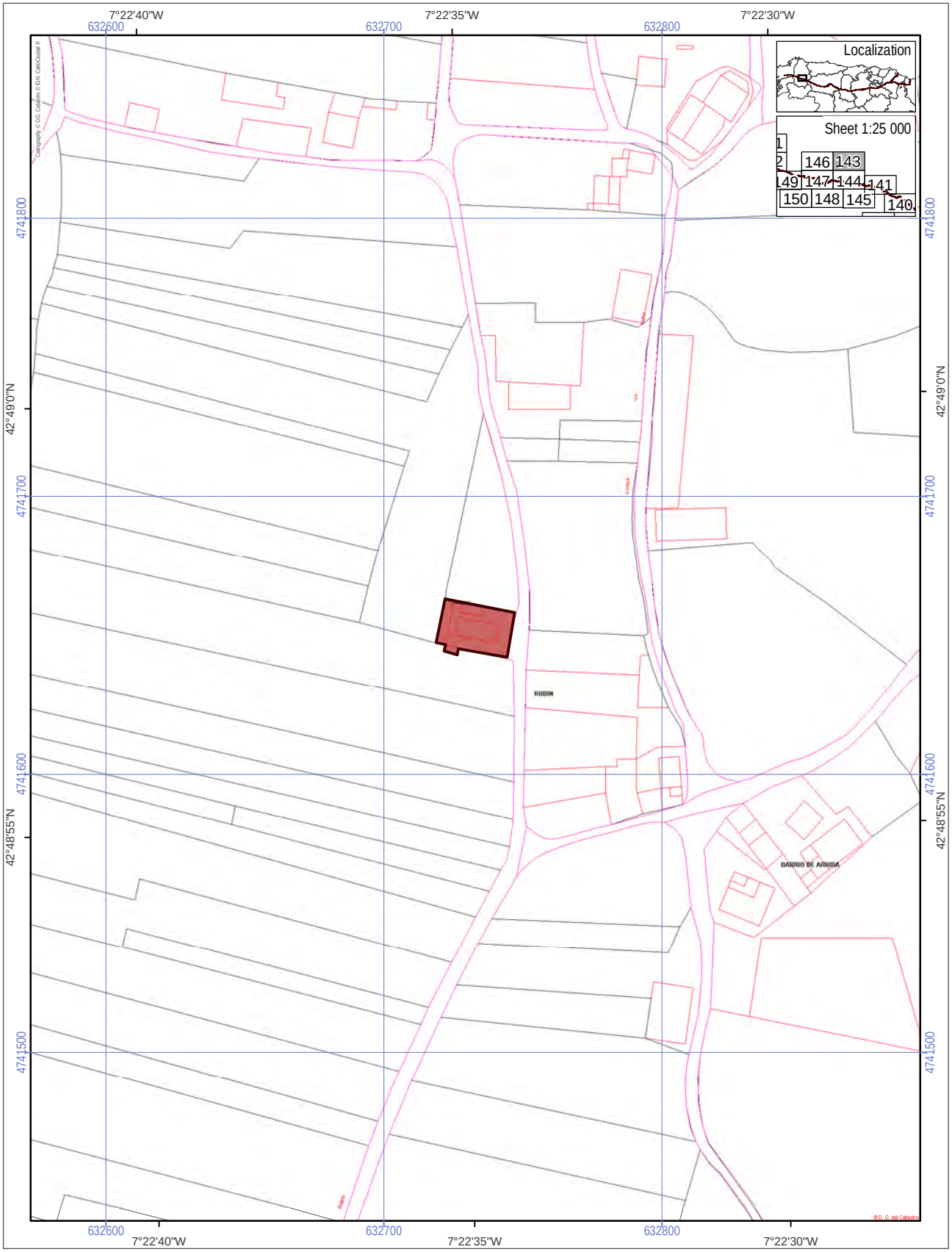

World Heritage Property
Route of Santiago de Compostela
Associated structures (0.0436 ha)
Buffer zone of the World Heritage Property

Scale 1:2 000
0 50 100 m
ETRS 1989, UTM Zone 29

N

ROUTE OF SANTIAGO DE COMPOSTELA. WORLD HERITAGE

Parish Church of Santa María [678]

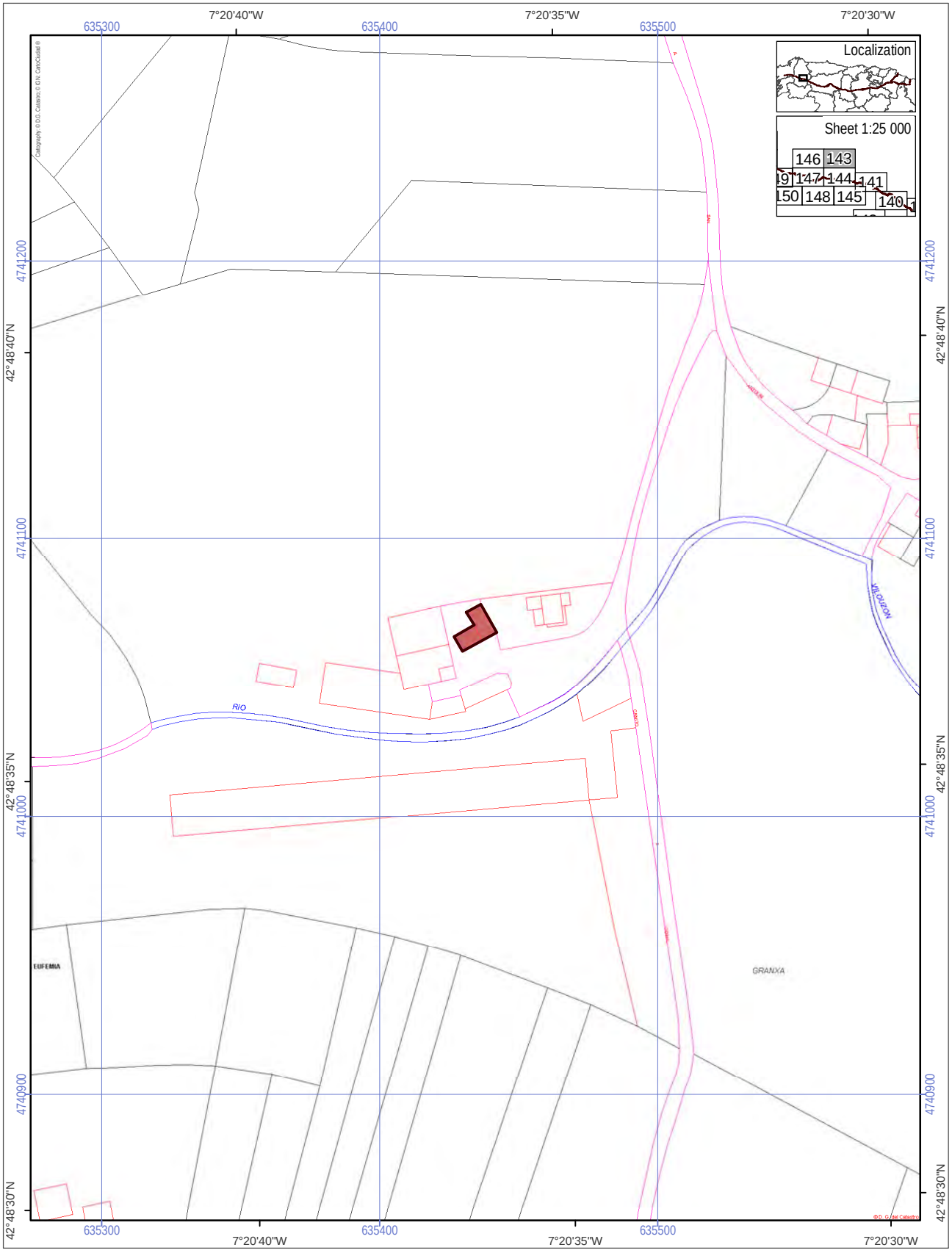

World Heritage Property
Route of Santiago de Compostela
Associated structures (0.0087 ha)
Buffer zone of the World Heritage Property

Scale 1:2 000
0 50 100 m
ETRS 1989, UTM Zone 29

N

ROUTE OF SANTIAGO DE COMPOSTELA. WORLD HERITAGE

Parish Church of San Antolín [679]

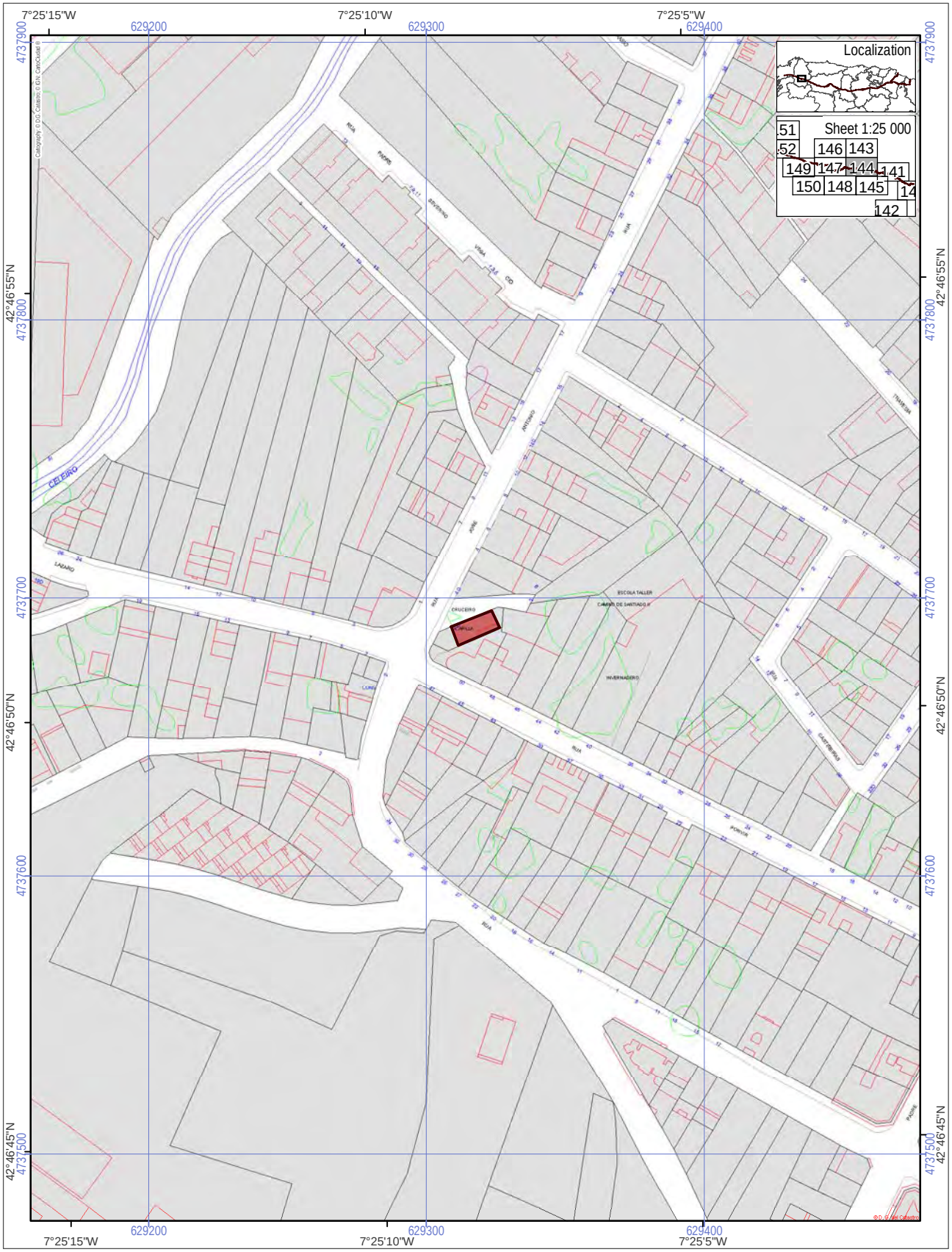

World Heritage Property
Route of Santiago de Compostela
Associated structures (0.0106 ha)
Buffer zone of the World Heritage Property

Scale 1:2 000
0 50 100 m
ETRS 1989, UTM Zone 29

N

ROUTE OF SANTIAGO DE COMPOSTELA. WORLD HERITAGE

San Lázaro Chapel [680]

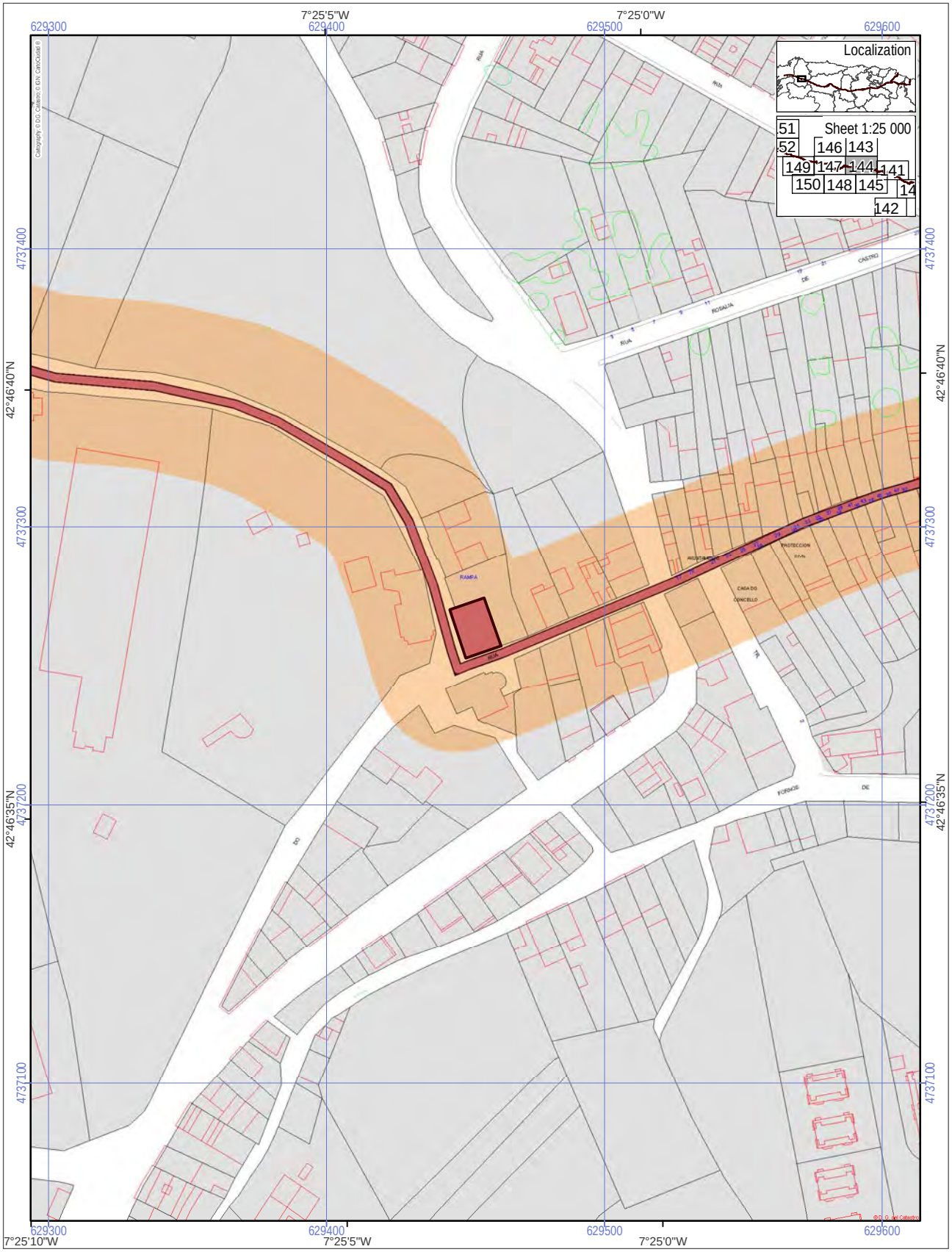

World Heritage Property
Route of Santiago de Compostela
Associated structures (0.0246 ha)
Buffer zone of the World Heritage Property

Scale 1:2 000

0 50 100 m

ETRS 1989, UTM Zone 29

N

ROUTE OF SANTIAGO DE COMPOSTELA. WORLD HERITAGE

San Antonio Hospital [681]

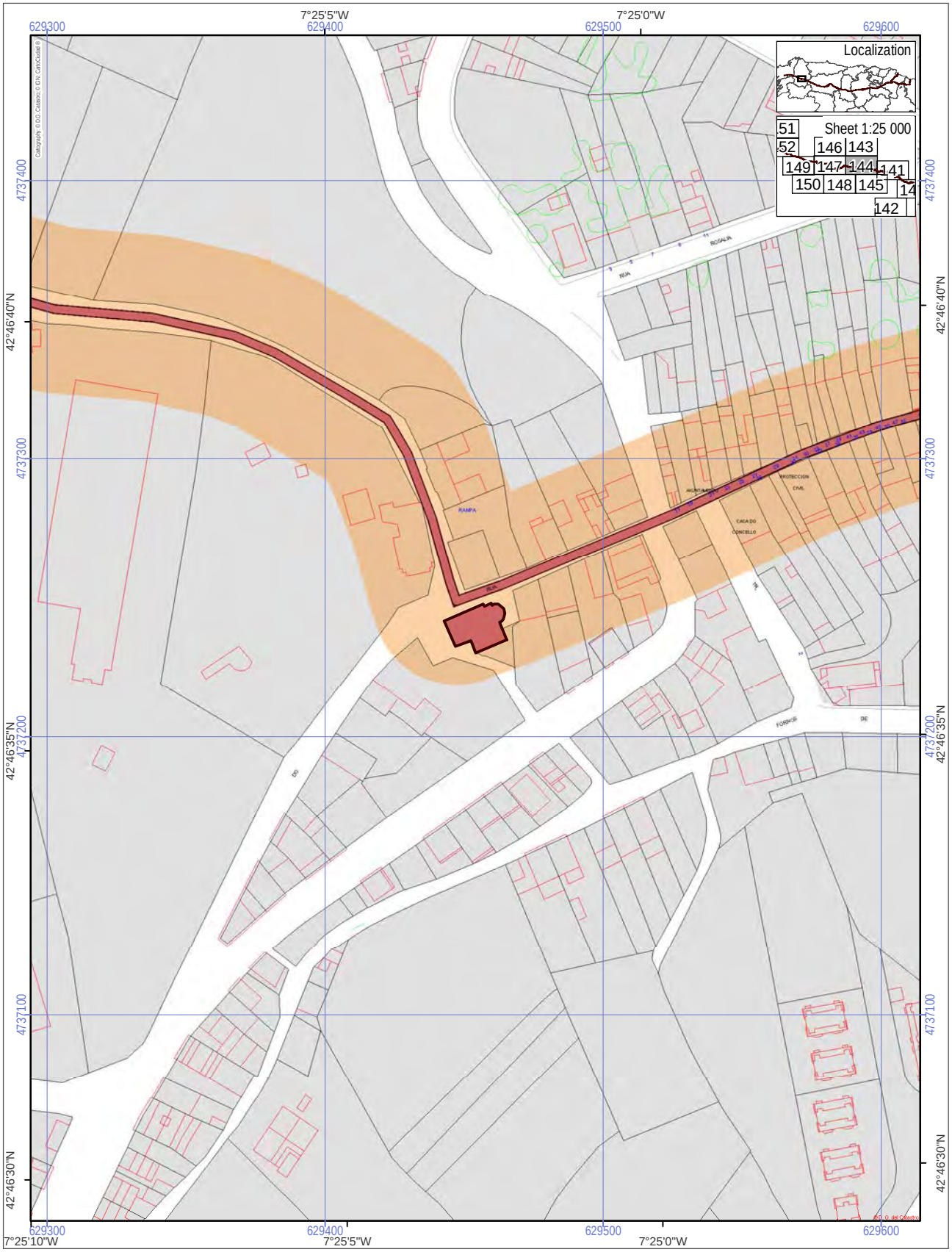

World Heritage Property
Route of Santiago de Compostela
Associated structures (0.028 ha)
Buffer zone of the World Heritage Property

Scale 1:2 000

0 50 100 m

ETRS 1989, UTM Zone 29

N

ROUTE OF SANTIAGO DE COMPOSTELA. WORLD HERITAGE

Church of El Salvador [682]

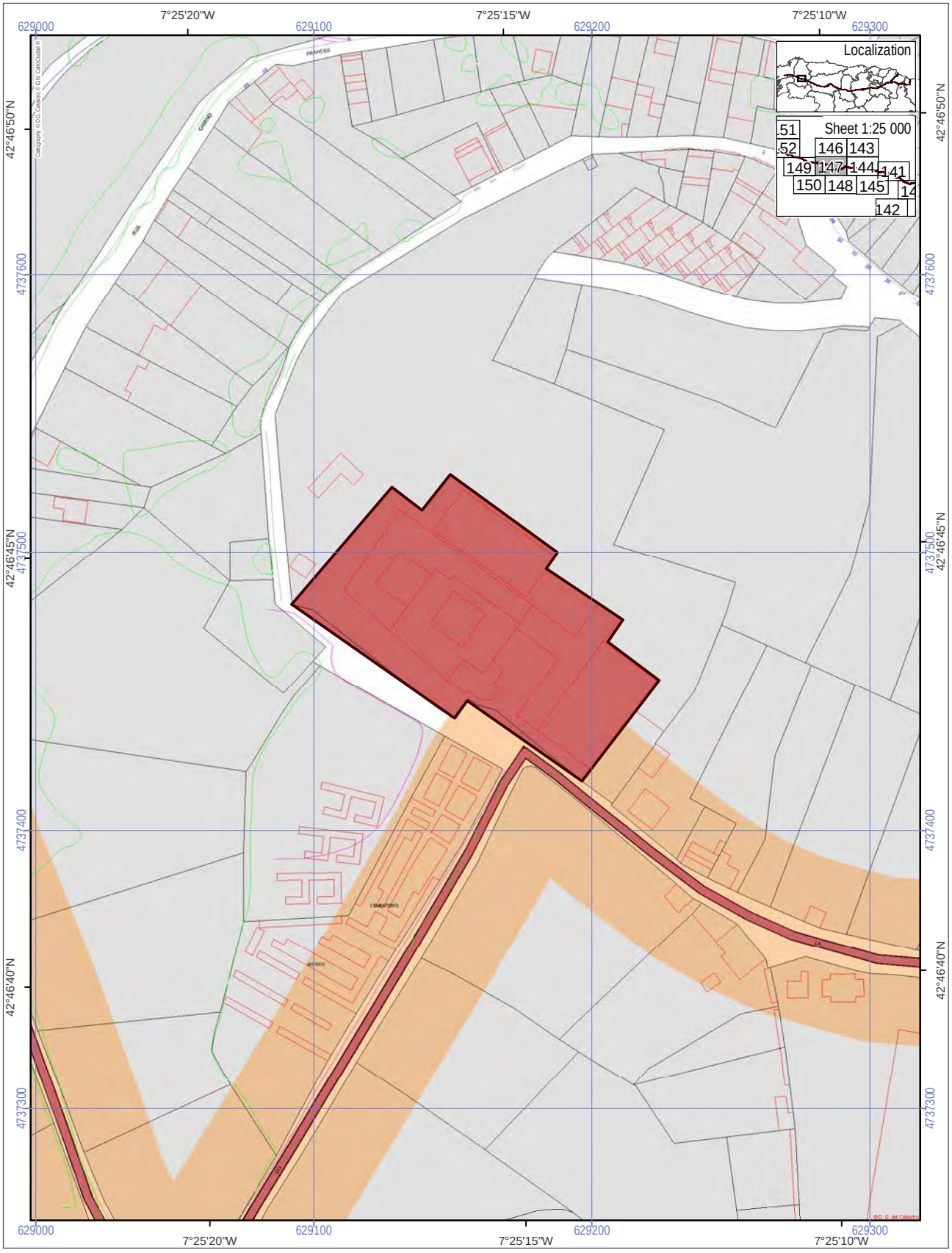

World Heritage Property
Route of Santiago de Compostela
Associated structures (0.7212 ha)
Buffer zone of the World Heritage Property

Scale 1:2 000
0 50 100 m
ETRS 1989, UTM Zone 29

N

ROUTE OF SANTIAGO DE COMPOSTELA. WORLD HERITAGE

Convent of La Magdalena [683]

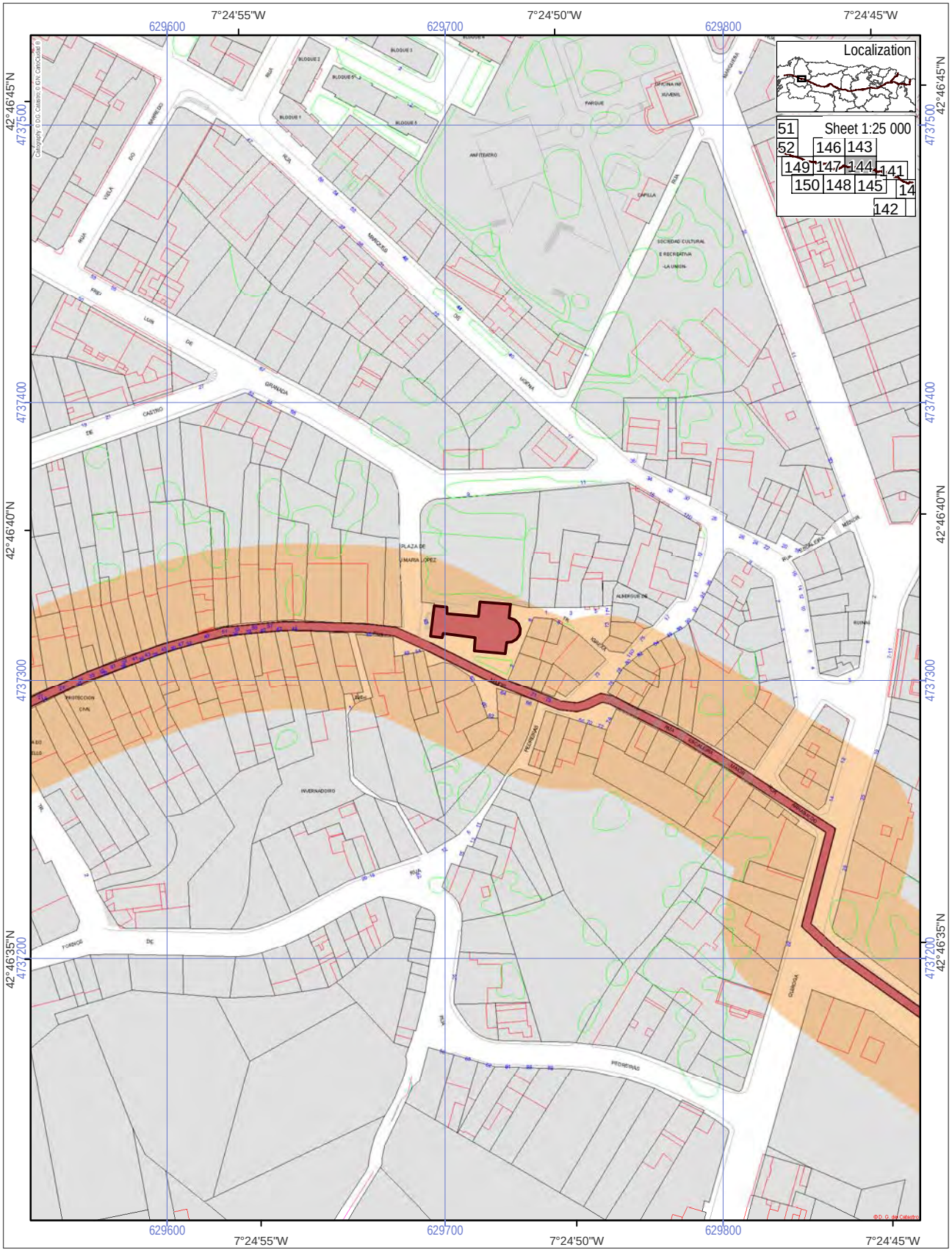

World Heritage Property
Route of Santiago de Compostela
Associated structures (0.041 ha)
Buffer zone of the World Heritage Property

Scale 1:2 000
0 50 100 m
ETRS 1989, UTM Zone 29

N

ROUTE OF SANTIAGO DE COMPOSTELA. WORLD HERITAGE

Church of Santa Marina [684]

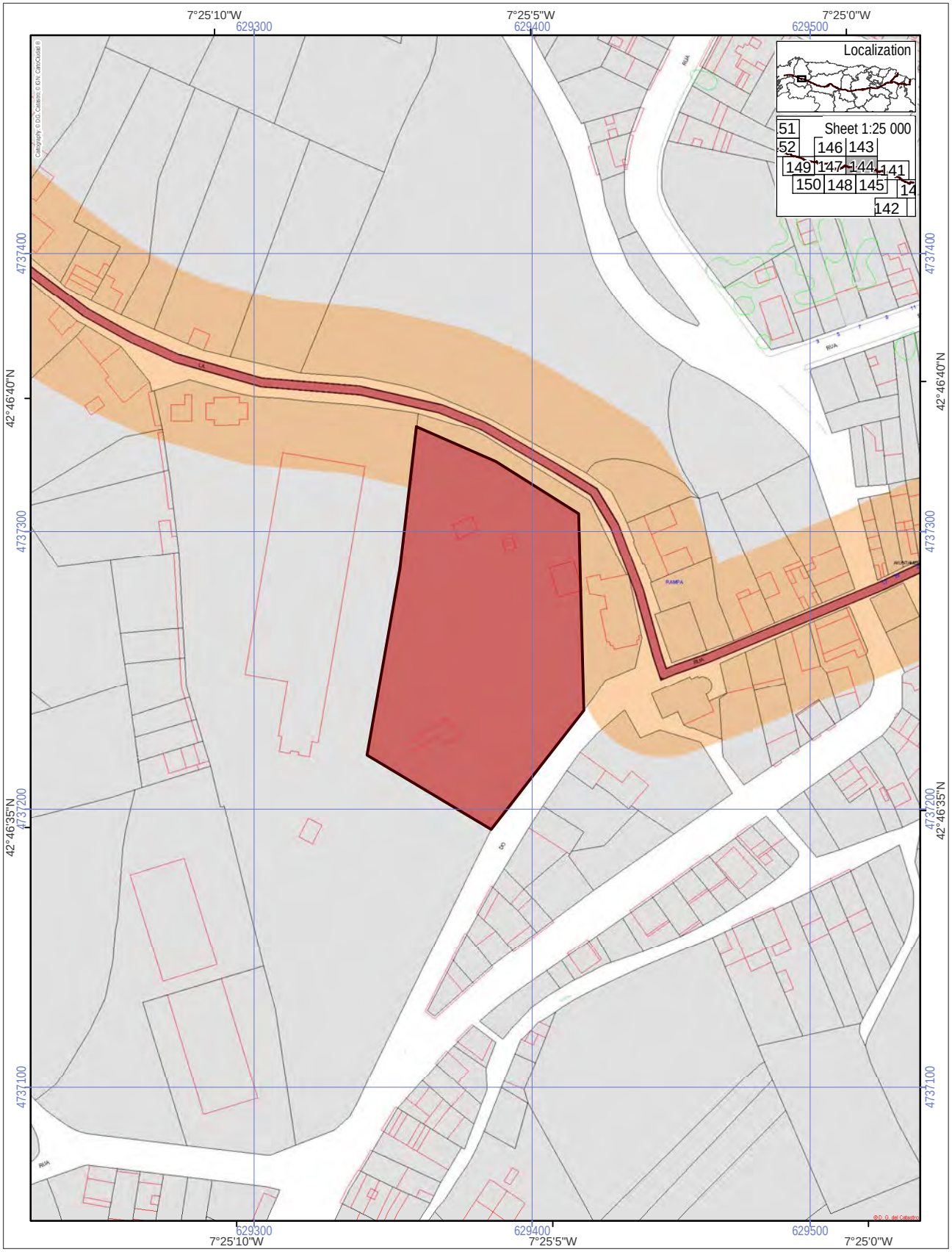

World Heritage Property
Route of Santiago de Compostela
Associated structures (0.7884 ha)
Buffer zone of the World Heritage Property

Scale 1:2 000
0 50 100 m
ETRS 1989, UTM Zone 29

N

ROUTE OF SANTIAGO DE COMPOSTELA. WORLD HERITAGE

Fort [685]

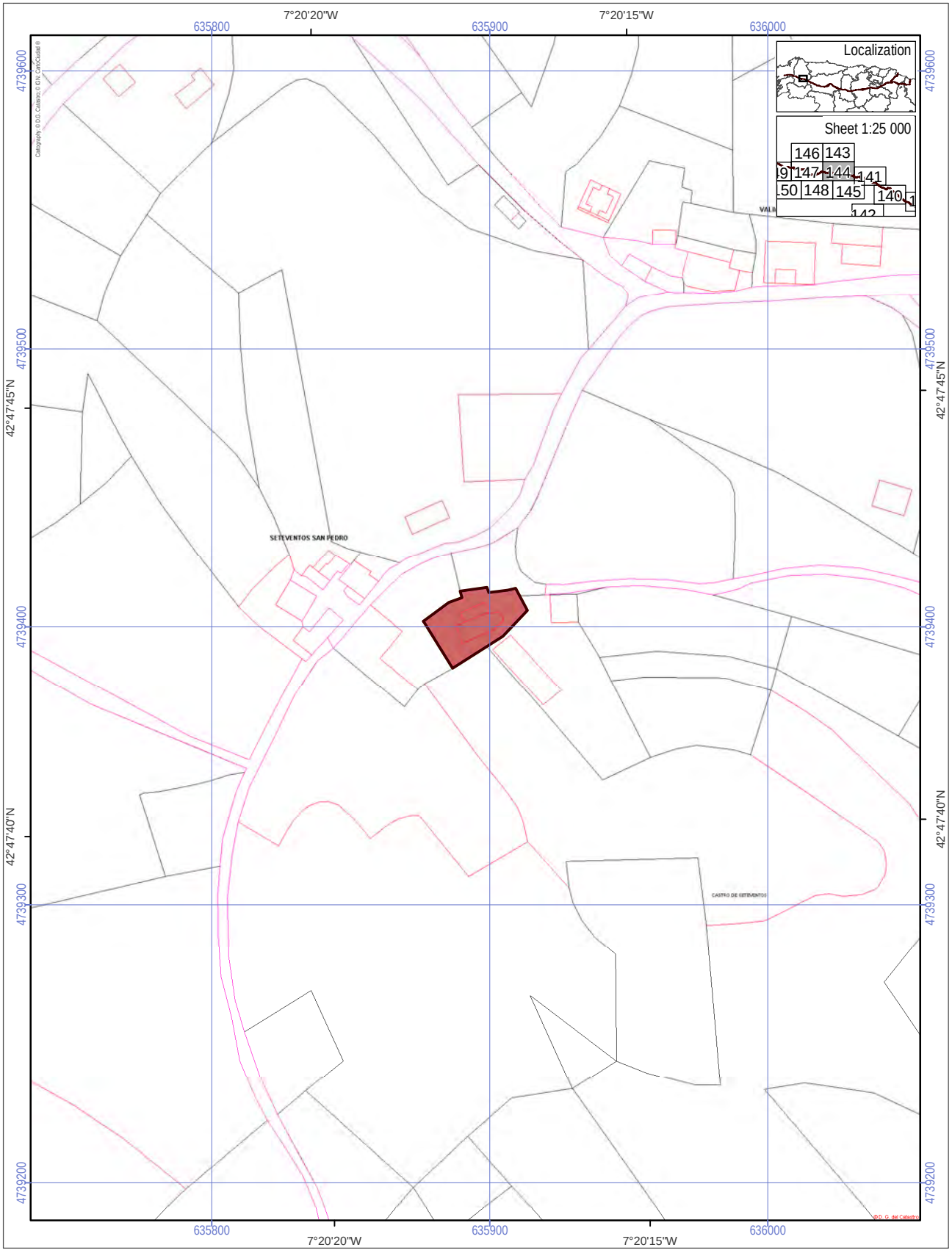

World Heritage Property
Route of Santiago de Compostela
Associated structures (0.0656 ha)
Buffer zone of the World Heritage Property

Scale 1:2 000
0 50 100 m
ETRS 1989, UTM Zone 29

N

ROUTE OF SANTIAGO DE COMPOSTELA. WORLD HERITAGE

Parish Church of San Pedro [686]

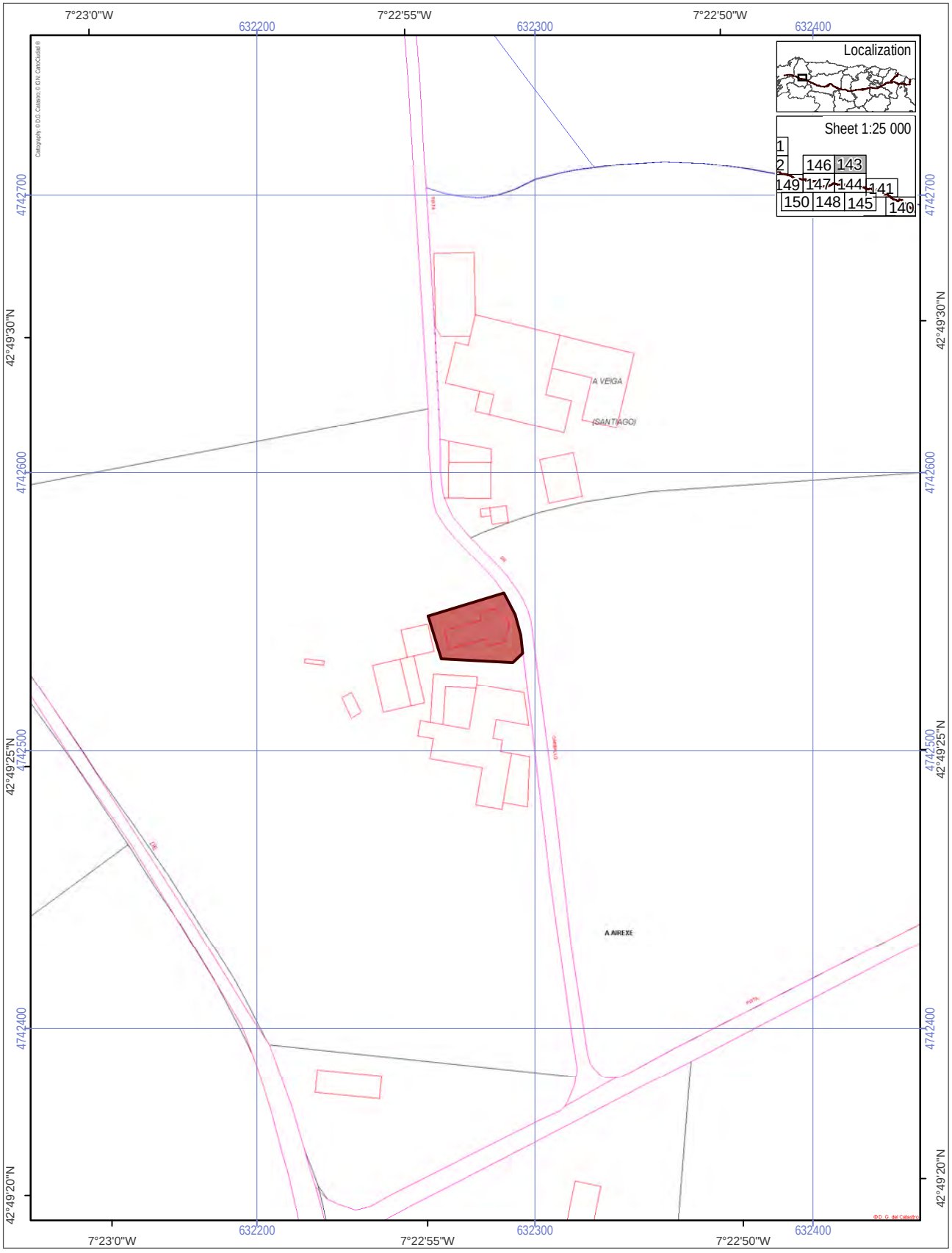

World Heritage Property
Route of Santiago de Compostela
Associated structures (0.06 ha)
Buffer zone of the World Heritage Property

Scale 1:2 000
0 50 100 m
ETRS 1989, UTM Zone 29

N

ROUTE OF SANTIAGO DE COMPOSTELA. WORLD HERITAGE

Parish Church of Santiago [687]

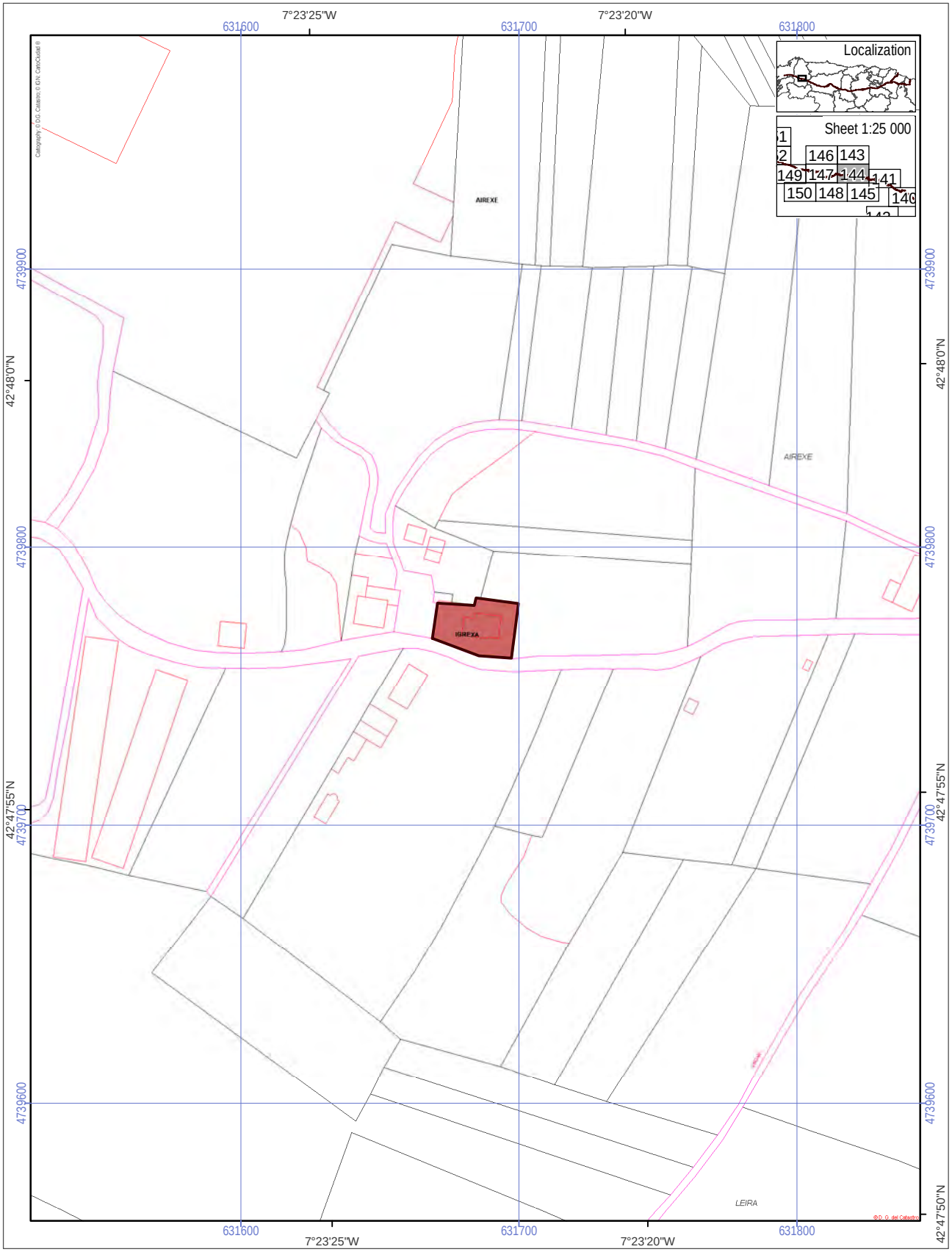

World Heritage Property
Route of Santiago de Compostela
Associated structures (0.0499 ha)
Buffer zone of the World Heritage Property

Scale 1:2 000
0 50 100 m
ETRS 1989, UTM Zone 29

N

ROUTE OF SANTIAGO DE COMPOSTELA. WORLD HERITAGE

Parish Church of San Julián [688]

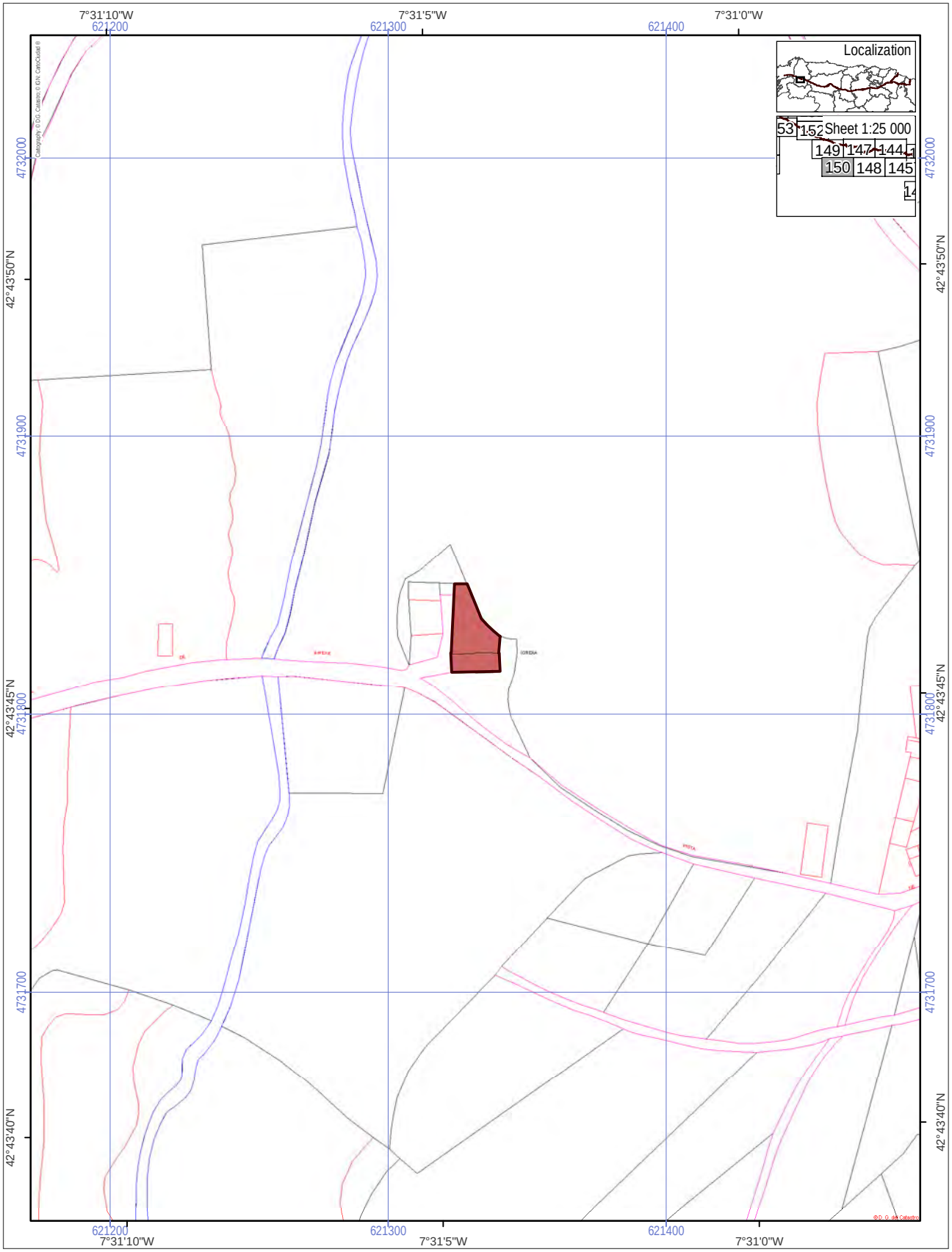

World Heritage Property
Route of Santiago de Compostela
Associated structures (0.0299 ha)
Buffer zone of the World Heritage Property

Scale 1:2 000
0 50 100 m
ETRS 1989, UTM Zone 29

N

ROUTE OF SANTIAGO DE COMPOSTELA. WORLD HERITAGE

Parish Church of Santa María [689]

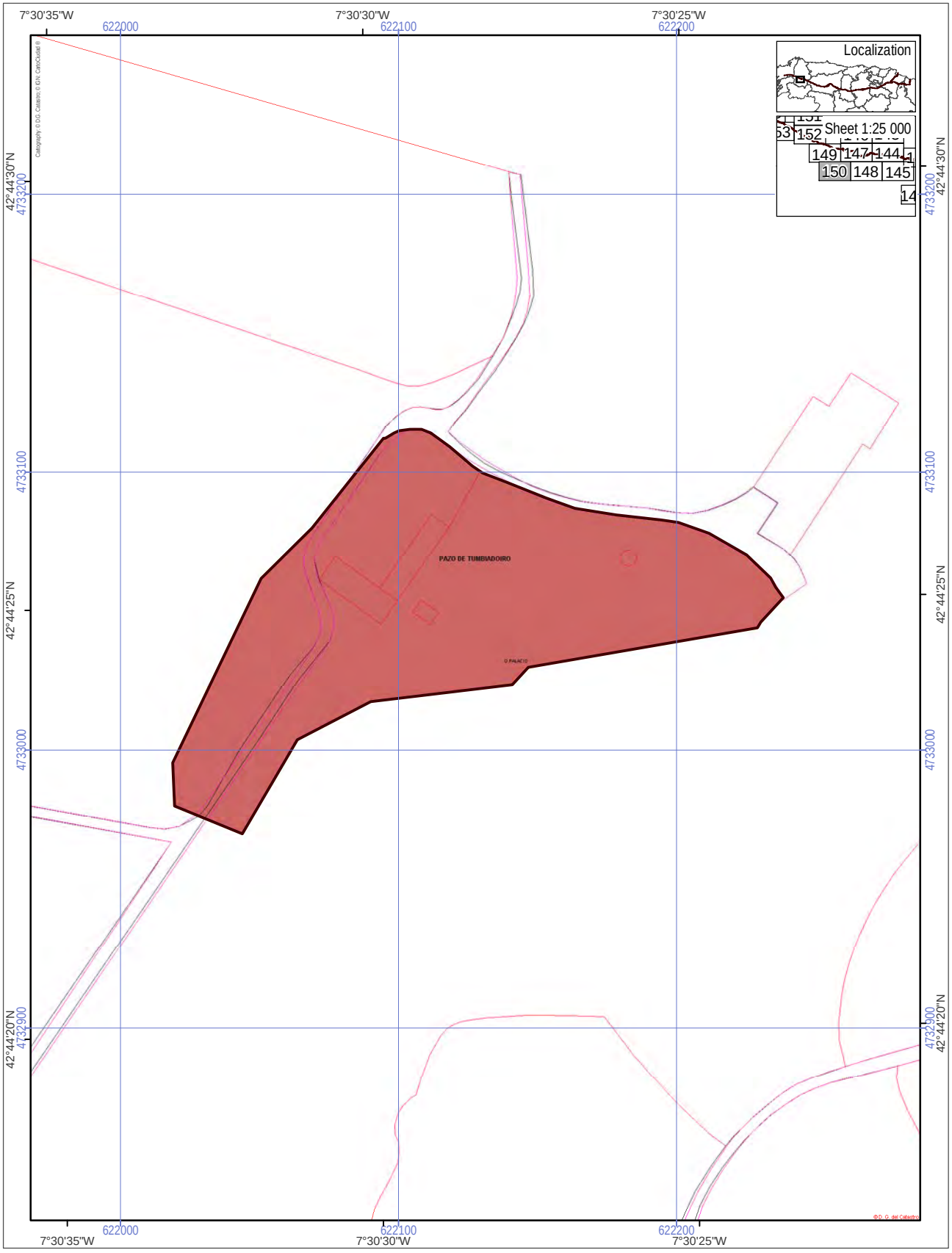

World Heritage Property
Route of Santiago de Compostela
Associated structures (0.136 ha)
Buffer zone of the World Heritage Property

Scale 1:2 000
0 50 100 m
ETRS 1989, UTM Zone 29

N

ROUTE OF SANTIAGO DE COMPOSTELA. WORLD HERITAGE

Palace of tumbiadoiro [690]

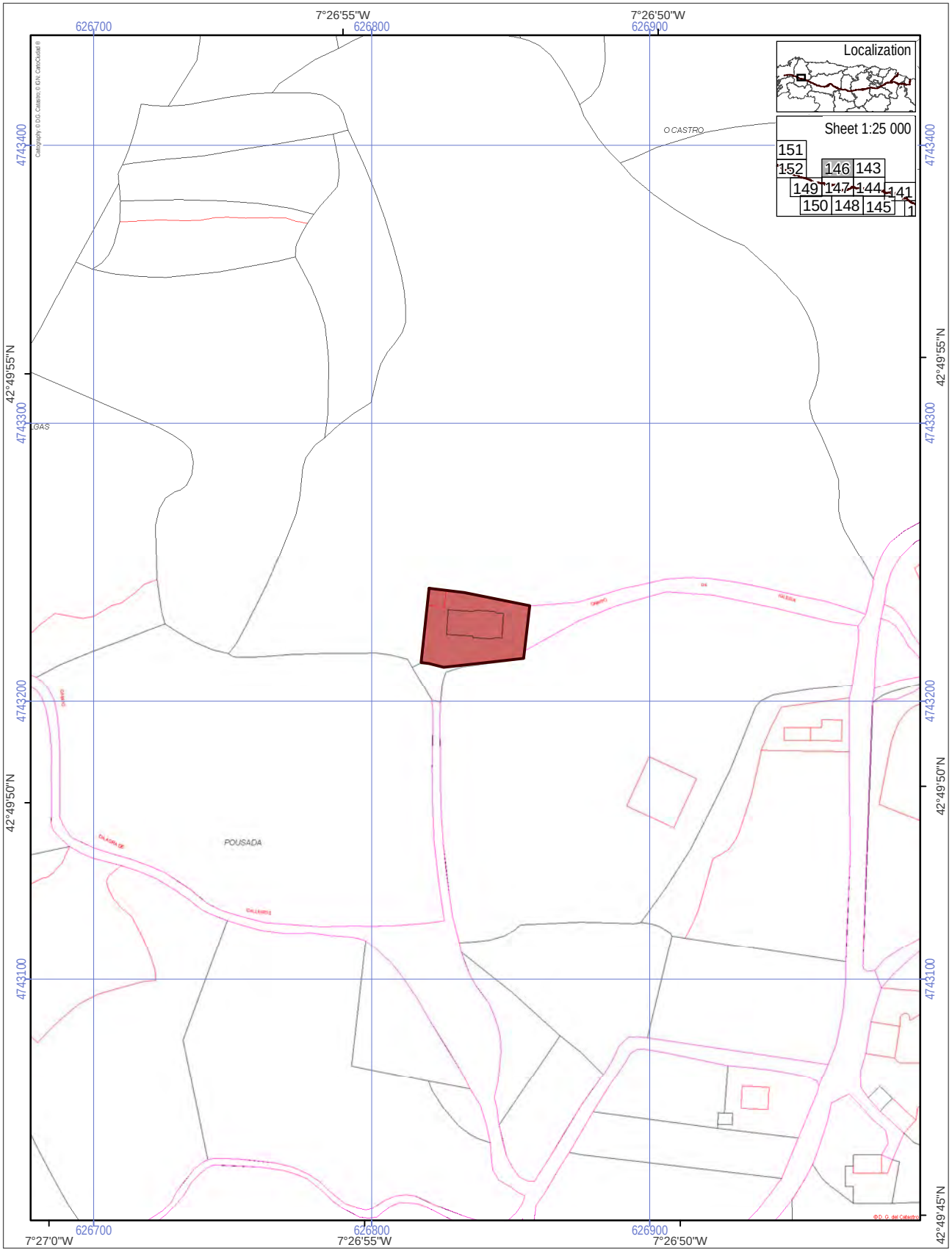

ROUTE OF SANTIAGO DE COMPOSTELA. WORLD HERITAGE

Parish Church of San Miguel [691]

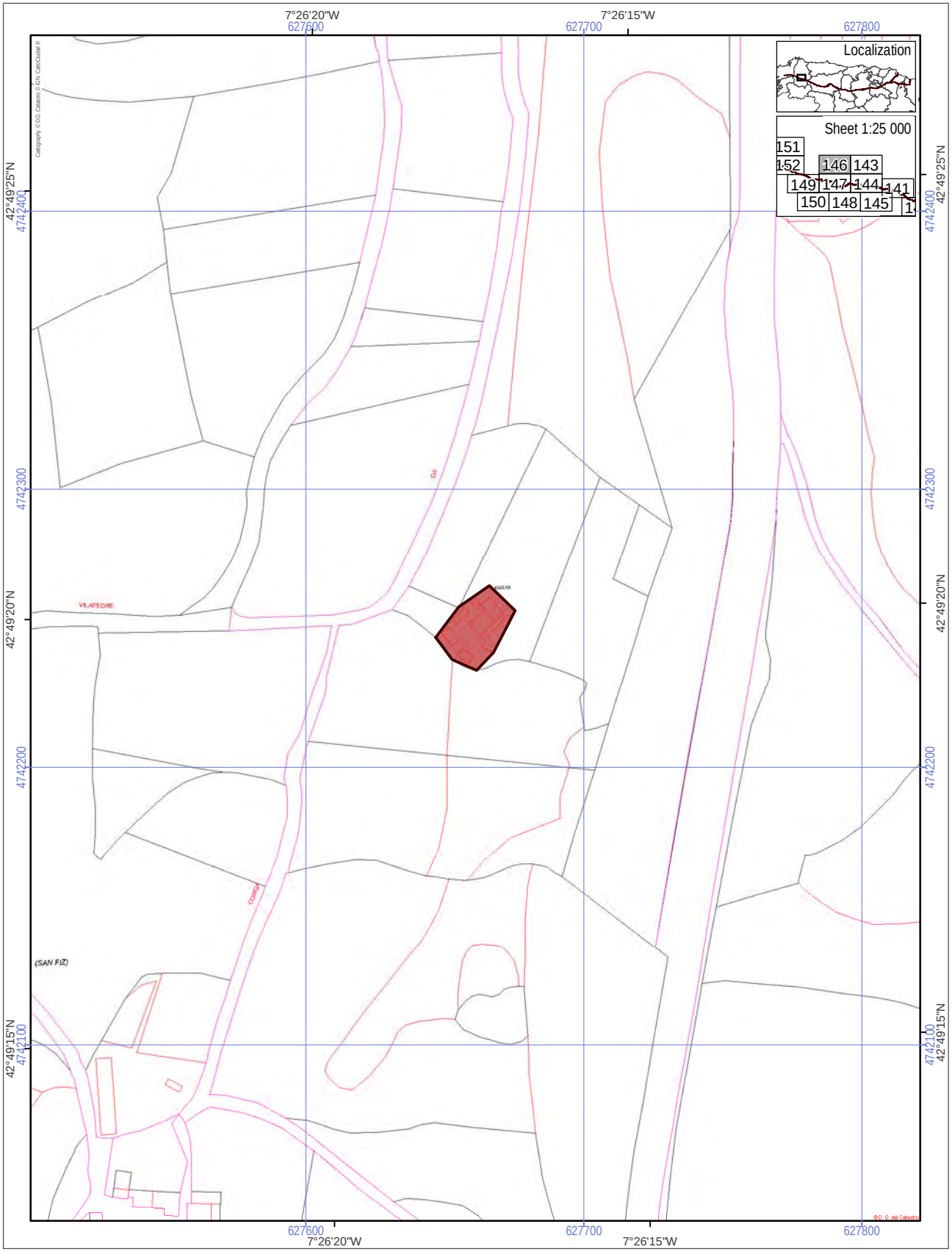

World Heritage Property
Route of Santiago de Compostela
Associated structures (0.0431 ha)
Buffer zone of the World Heritage Property

Scale 1:2 000
0 50 100 m
ETRS 1989, UTM Zone 29

N

ROUTE OF SANTIAGO DE COMPOSTELA. WORLD HERITAGE

Parish Church of San Félix [692]

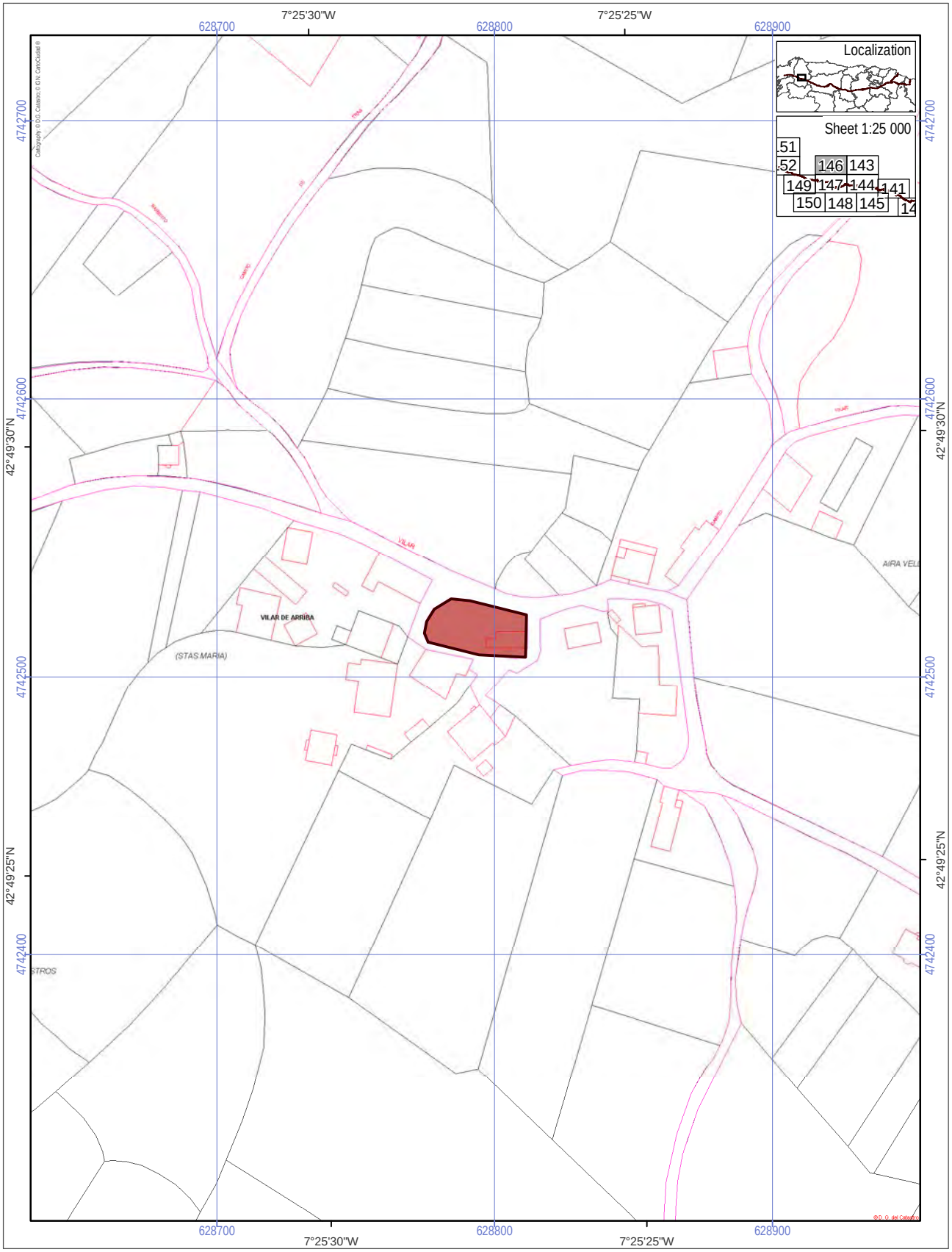

World Heritage Property
Route of Santiago de Compostela
Associated structures (0.0613 ha)
Buffer zone of the World Heritage Property

Scale 1:2 000

0 50 100 m

ETRS 1989, UTM Zone 29

N

ROUTE OF SANTIAGO DE COMPOSTELA. WORLD HERITAGE

Parish Church of Santa María [693]

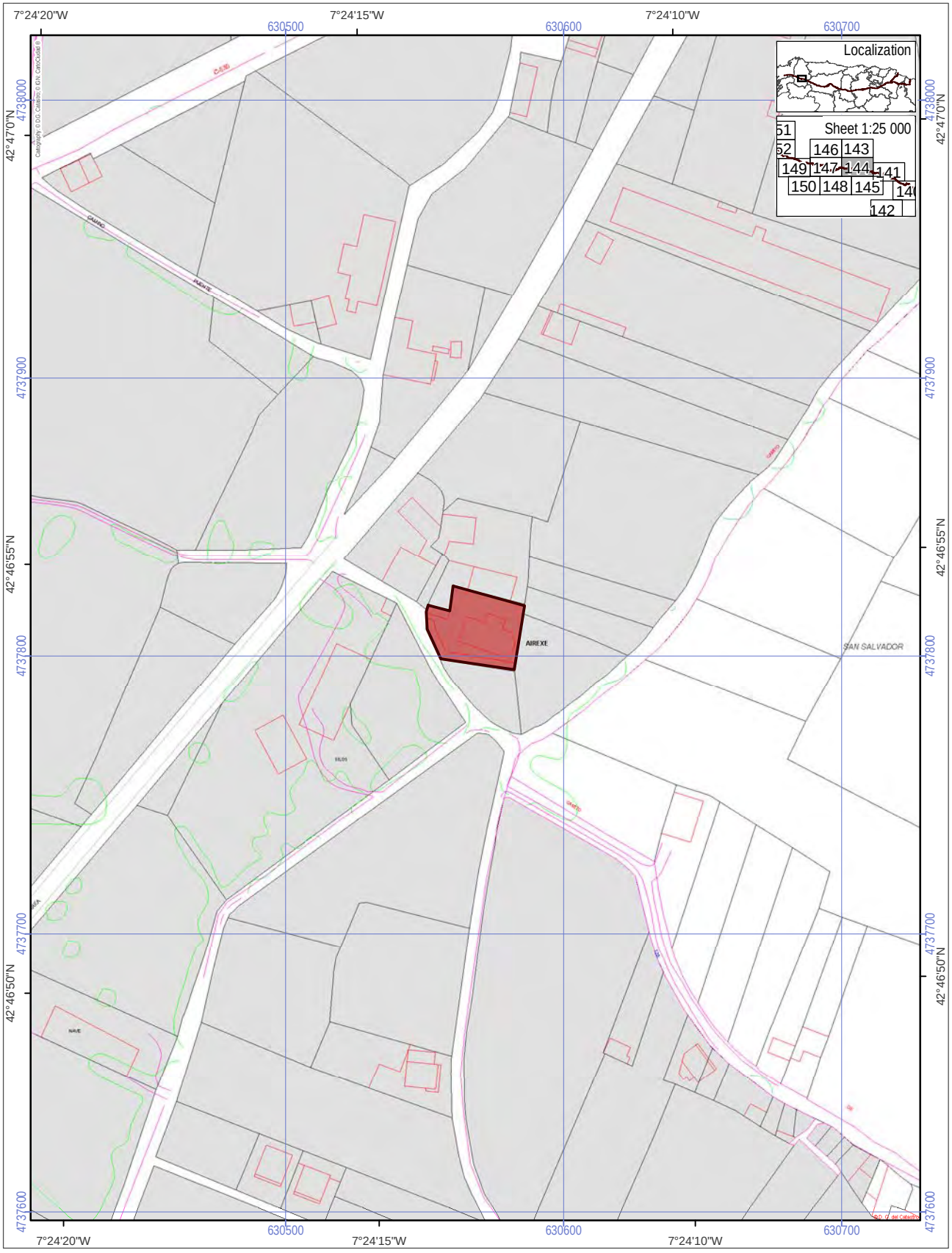

World Heritage Property
Route of Santiago de Compostela
Associated structures (0.0711 ha)
Buffer zone of the World Heritage Property

Scale 1:2 000
0 50 100 m
ETRS 1989, UTM Zone 29

N

ROUTE OF SANTIAGO DE COMPOSTELA. WORLD HERITAGE

Parish Church of El Salvador [694]

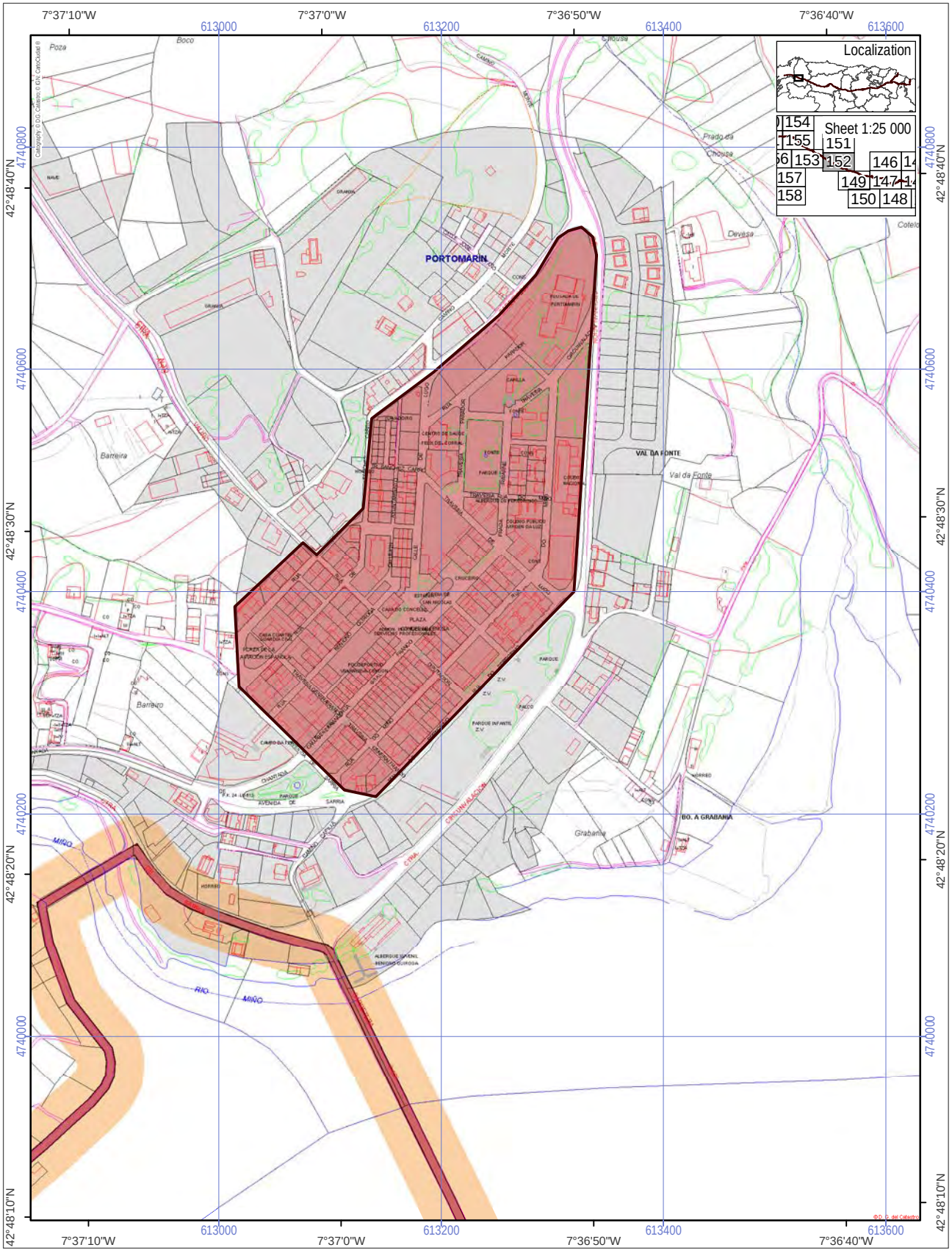

World Heritage Property
Route of Santiago de Compostela
Associated structures (8.6046 ha)
Buffer zone of the World Heritage Property

Scale 1:5 000

0 100 200 m

ETRS 1989, UTM Zone 29

N

ROUTE OF SANTIAGO DE COMPOSTELA. WORLD HERITAGE

Puerto Marín [695]

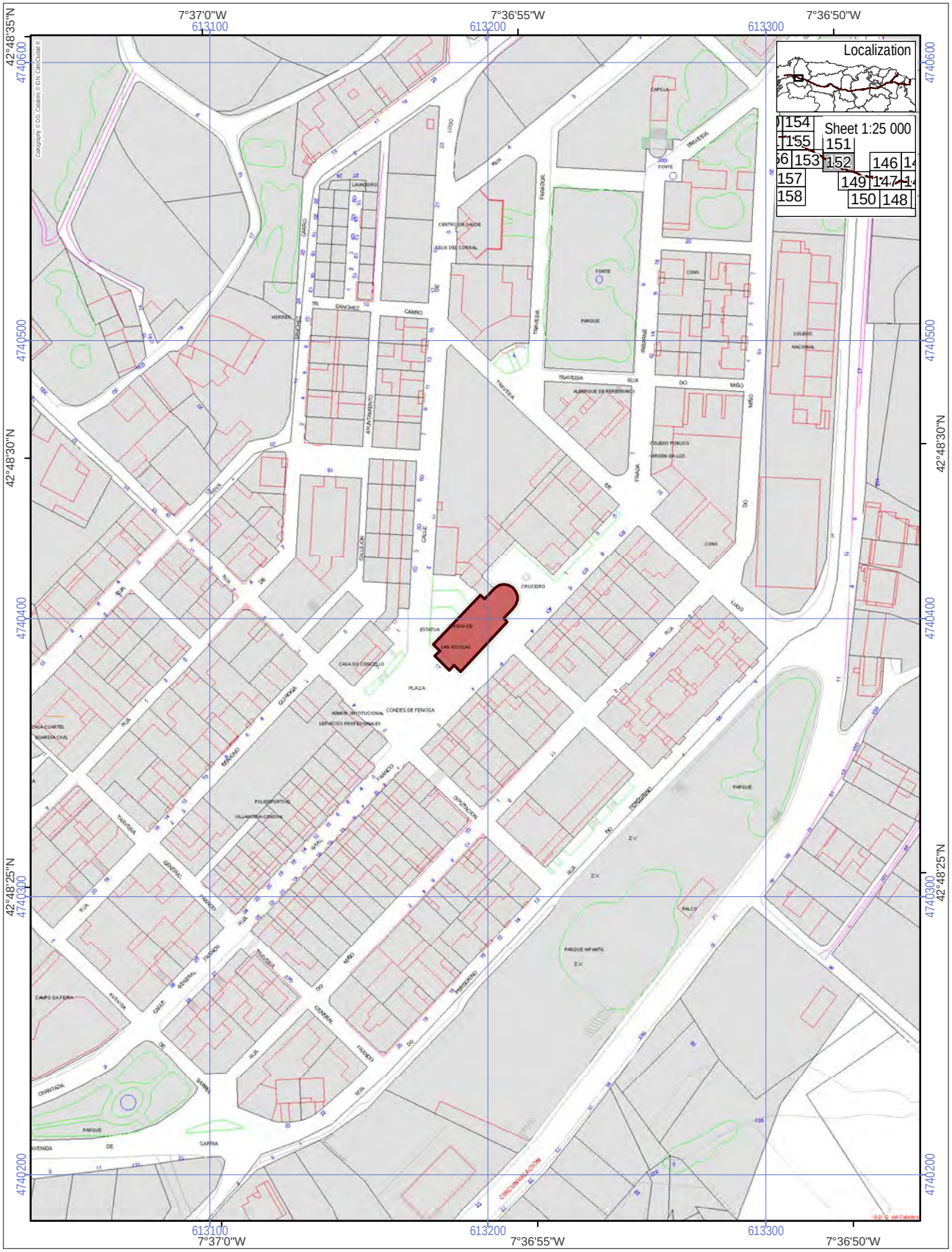

World Heritage Property
Route of Santiago de Compostela
Associated structures (0.0446 ha)
Buffer zone of the World Heritage Property

Scale 1:2 000
0 50 100 m
ETRS 1989, UTM Zone 29

N

ROUTE OF SANTIAGO DE COMPOSTELA. WORLD HERITAGE

Church of San Juan [696]

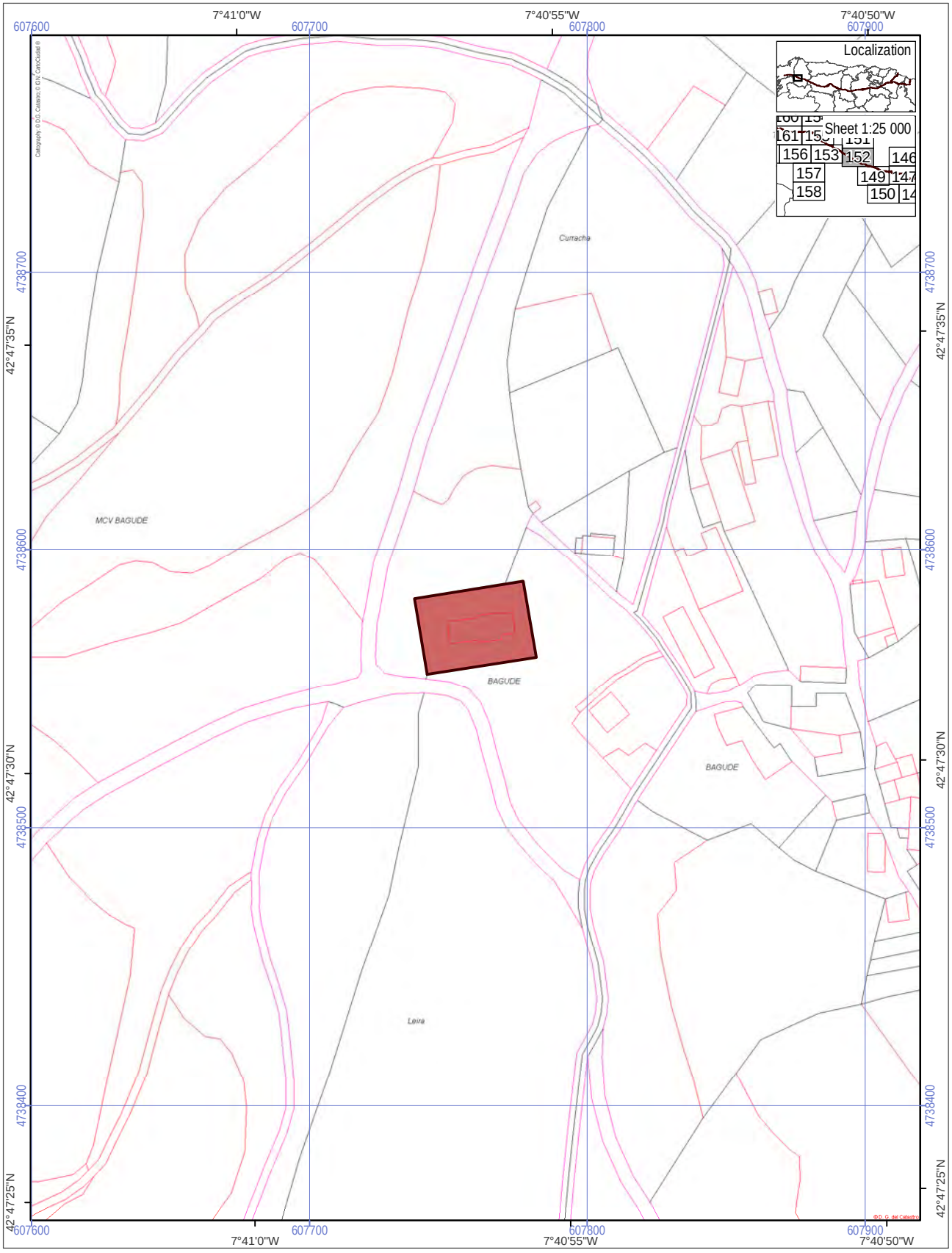

World Heritage Property
Route of Santiago de Compostela
Associated structures (0.1098 ha)
Buffer zone of the World Heritage Property

Scale 1:2 000
0 50 100 m
ETRS 1989, UTM Zone 29

N

ROUTE OF SANTIAGO DE COMPOSTELA. WORLD HERITAGE

Parish Church of San Bartolomé [697]

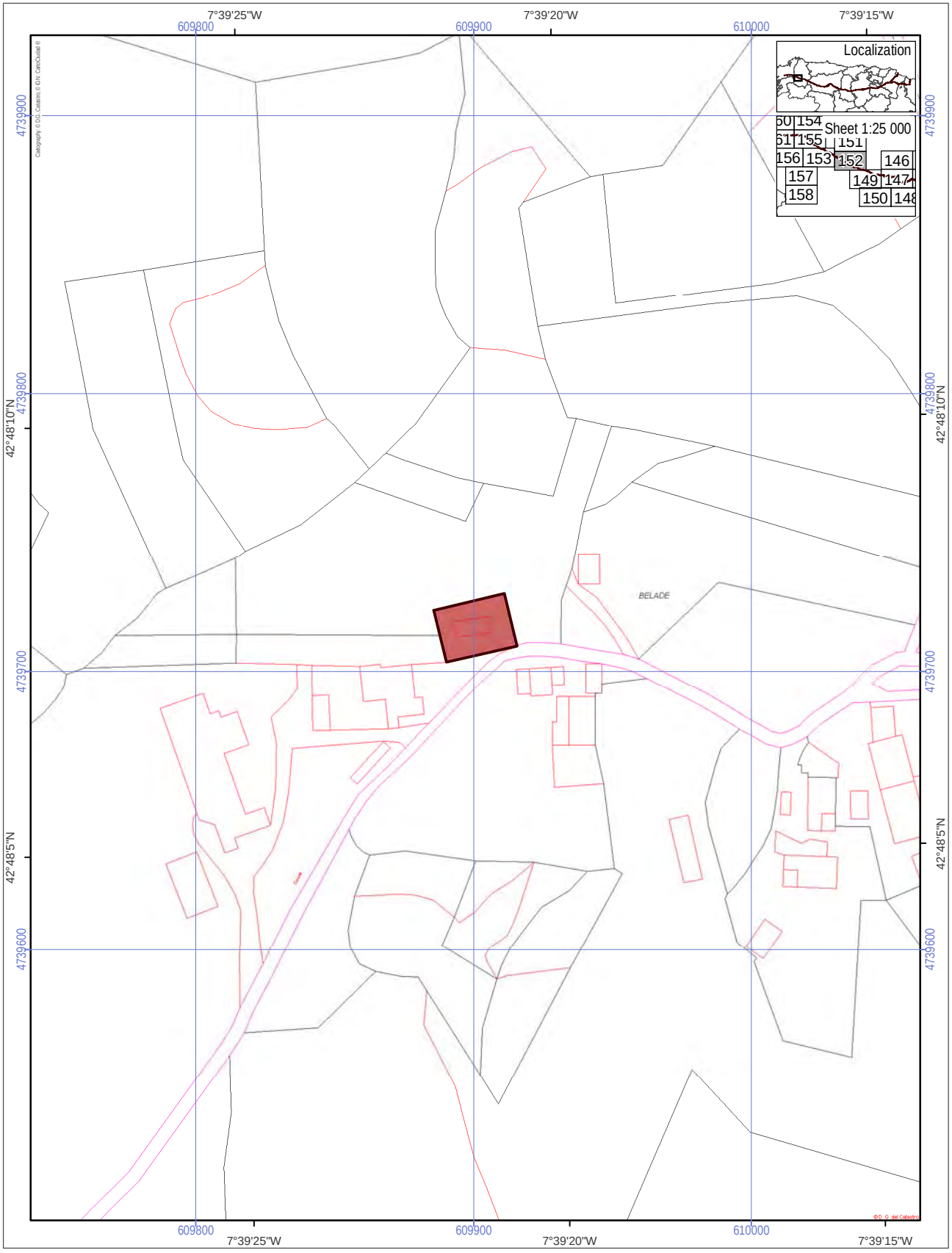

World Heritage Property
Route of Santiago de Compostela
Associated structures (0.0501 ha)
Buffer zone of the World Heritage Property

Scale 1:2 000
0 50 100 m
ETRS 1989, UTM Zone 29

N

ROUTE OF SANTIAGO DE COMPOSTELA. WORLD HERITAGE

Parish Church of San Mamed [698]

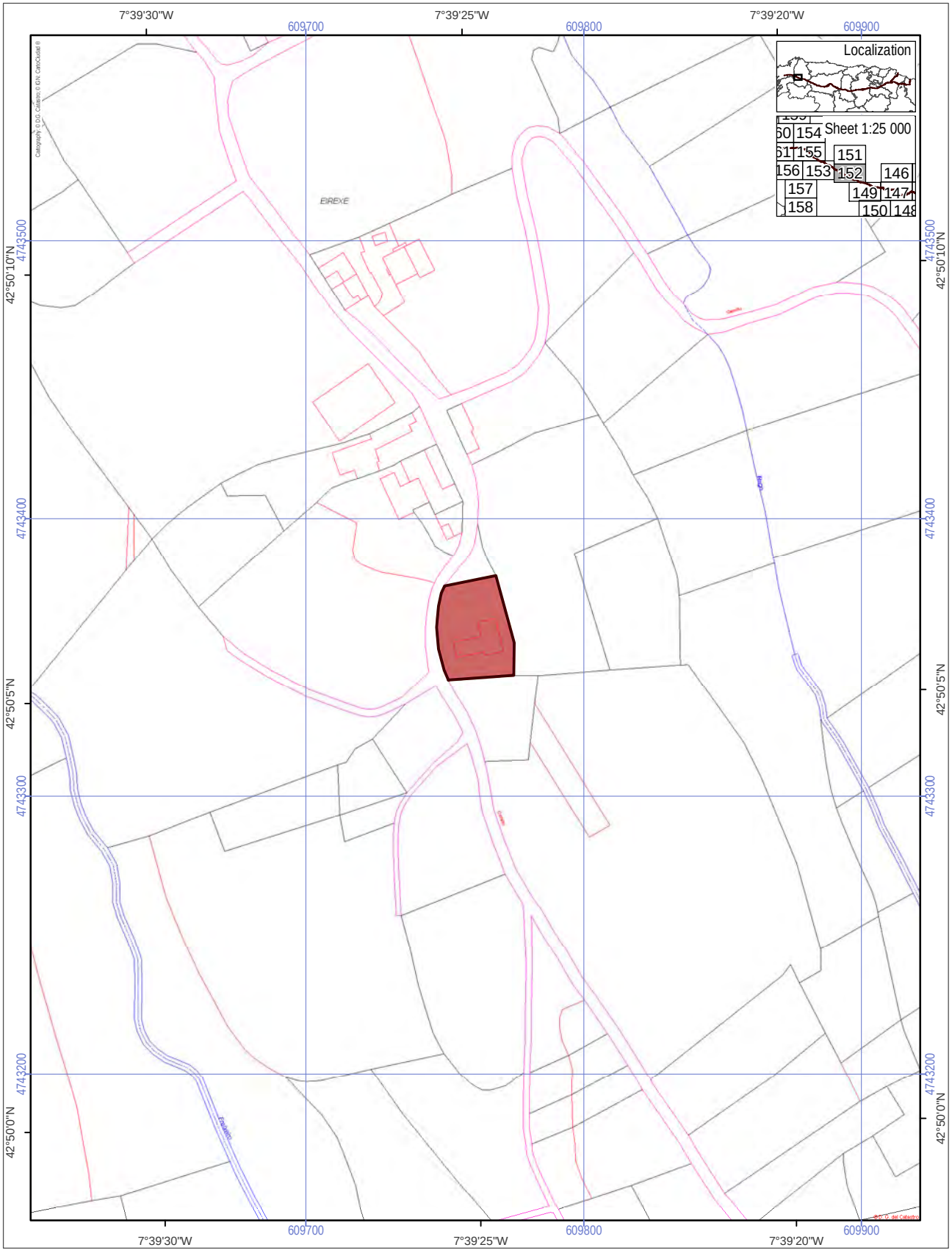

World Heritage Property
Route of Santiago de Compostela
Associated structures (0.0864 ha)
Buffer zone of the World Heritage Property

Scale 1:2 000
0 50 100 m
ETRS 1989, UTM Zone 29

N

ROUTE OF SANTIAGO DE COMPOSTELA. WORLD HERITAGE

Parish Church of San Julián [699]

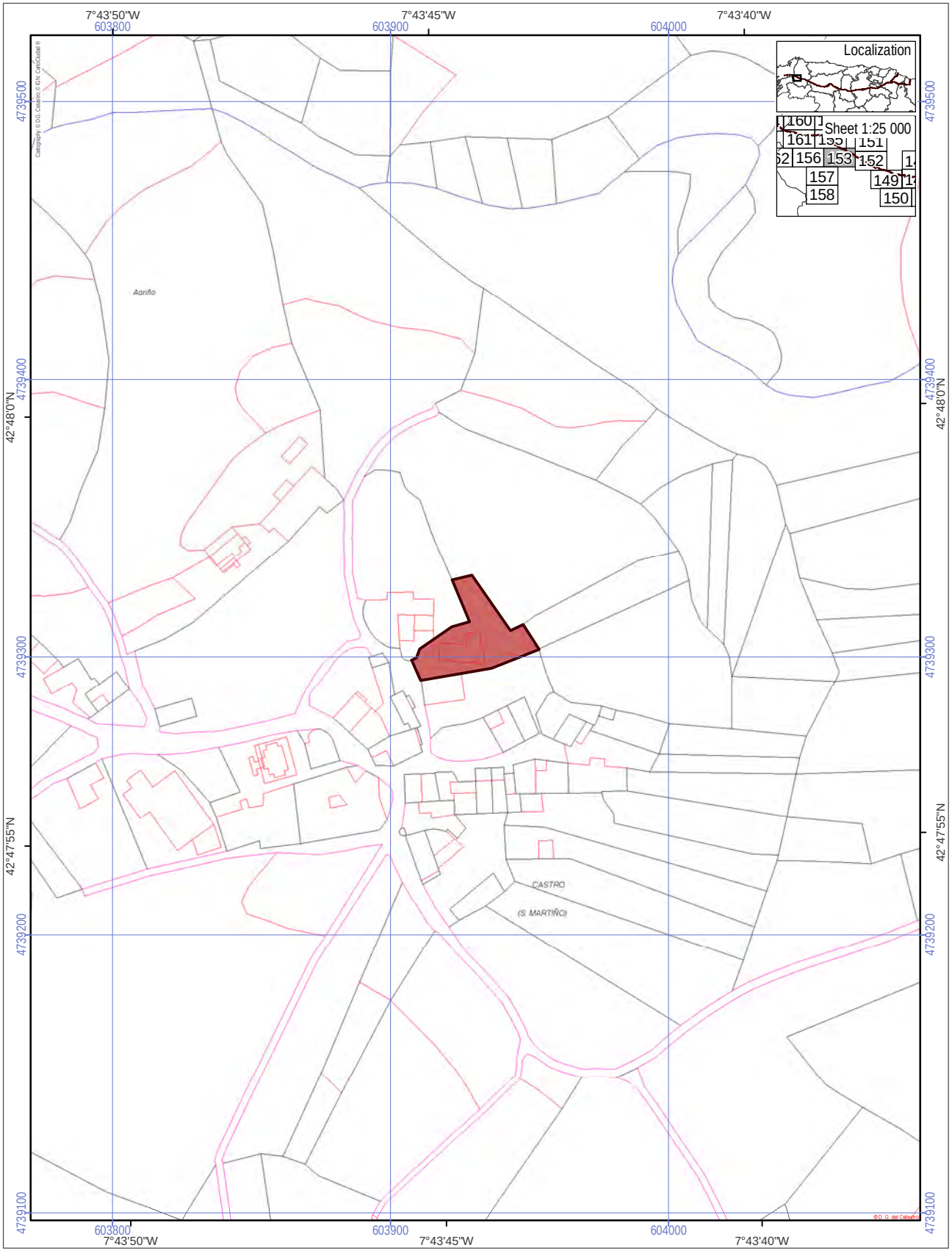

World Heritage Property
Route of Santiago de Compostela
Associated structures (0.077 ha)
Buffer zone of the World Heritage Property

Scale 1:2 000
0 50 100 m
ETRS 1989, UTM Zone 29

N

ROUTE OF SANTIAGO DE COMPOSTELA. WORLD HERITAGE

Parish Church of San Martín [700]

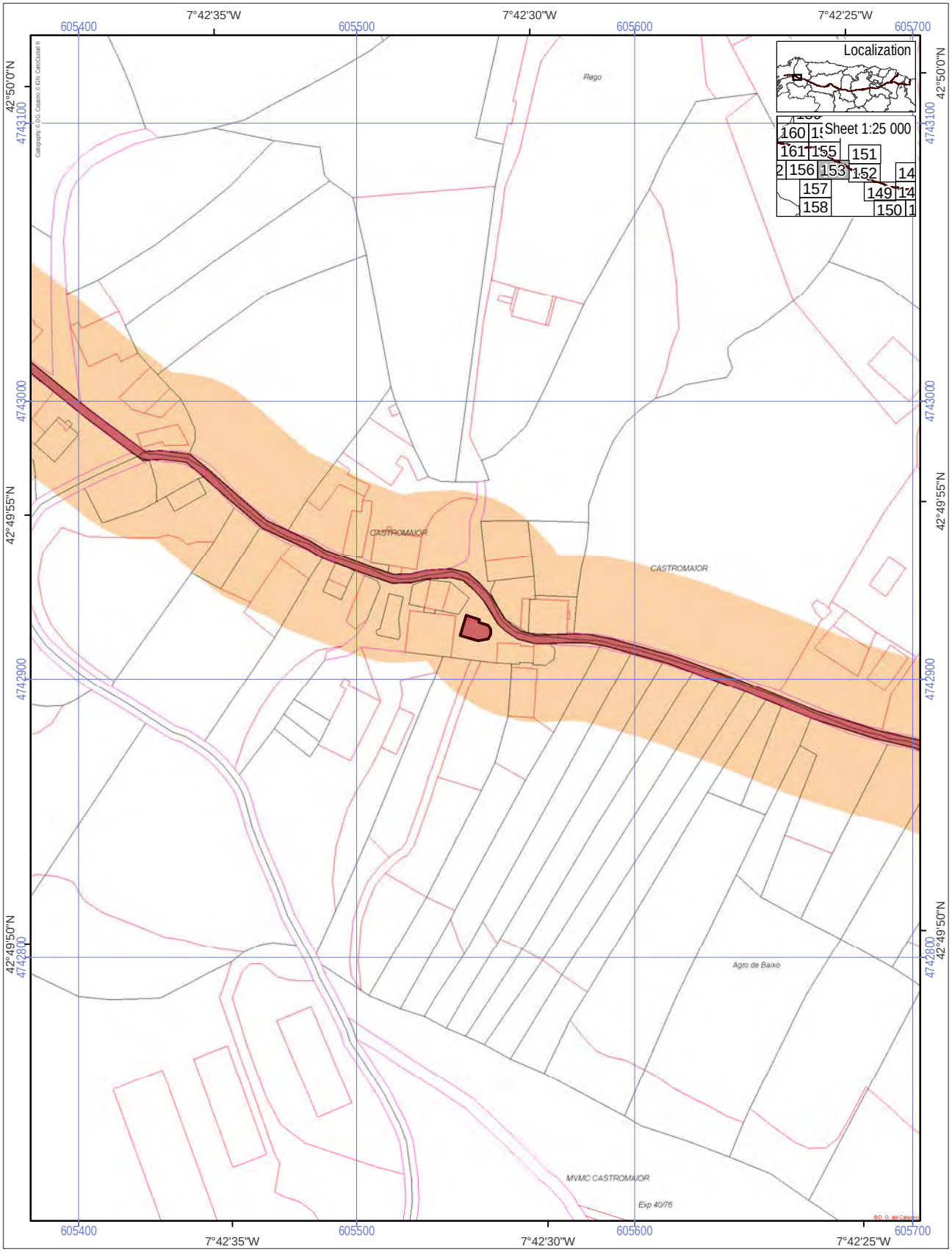

World Heritage Property
Route of Santiago de Compostela
Associated structures (0.0066 ha)
Buffer zone of the World Heritage Property

Scale 1:2 000
0 50 100 m
ETRS 1989, UTM Zone 29

N

ROUTE OF SANTIAGO DE COMPOSTELA. WORLD HERITAGE

Parish Church of Santa María [701]

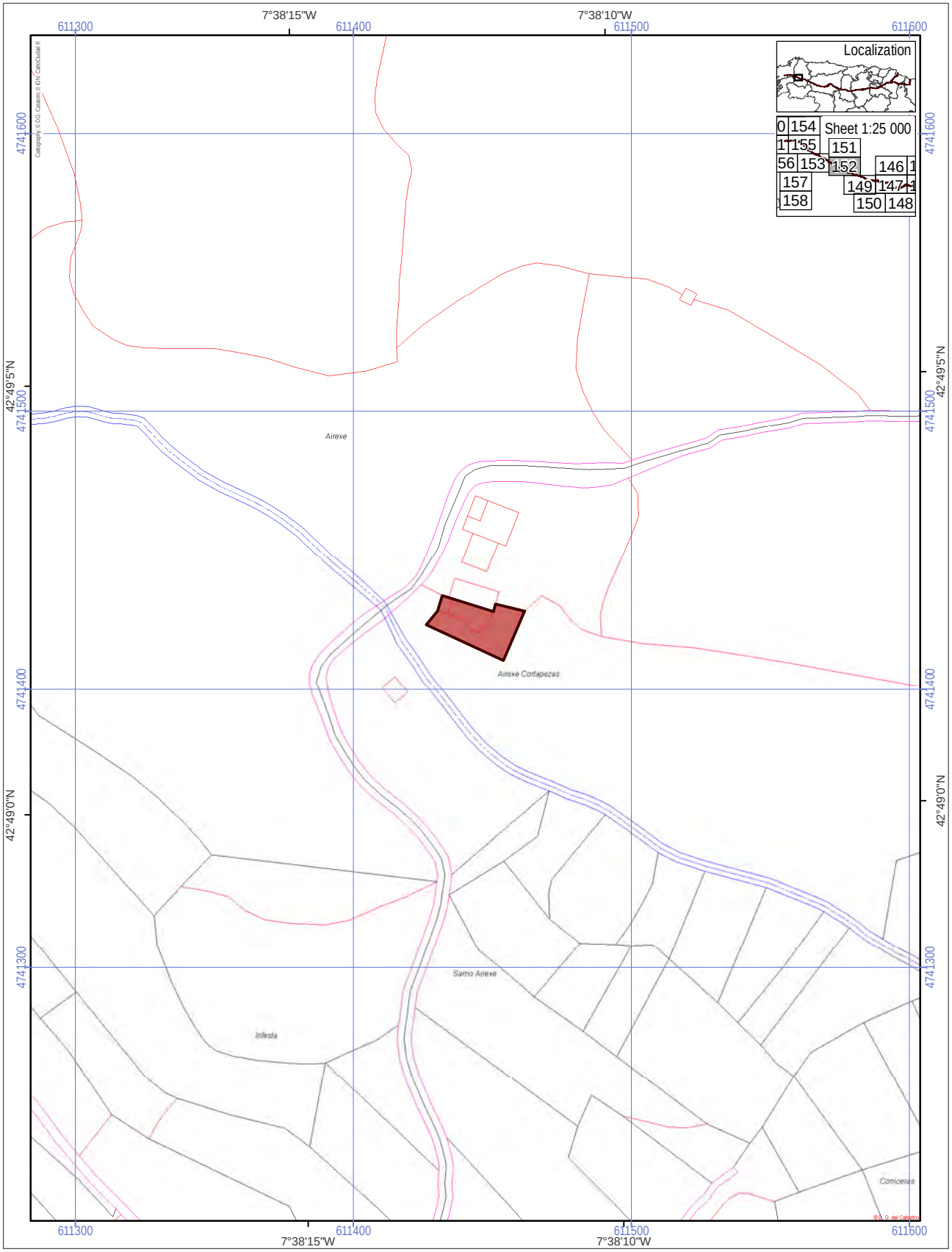

World Heritage Property
Route of Santiago de Compostela
Associated structures (0.0455 ha)
Buffer zone of the World Heritage Property

Scale 1:2 000
0 50 100 m
ETRS 1989, UTM Zone 29

N

ROUTE OF SANTIAGO DE COMPOSTELA. WORLD HERITAGE

Parish Church of Santa María [702]

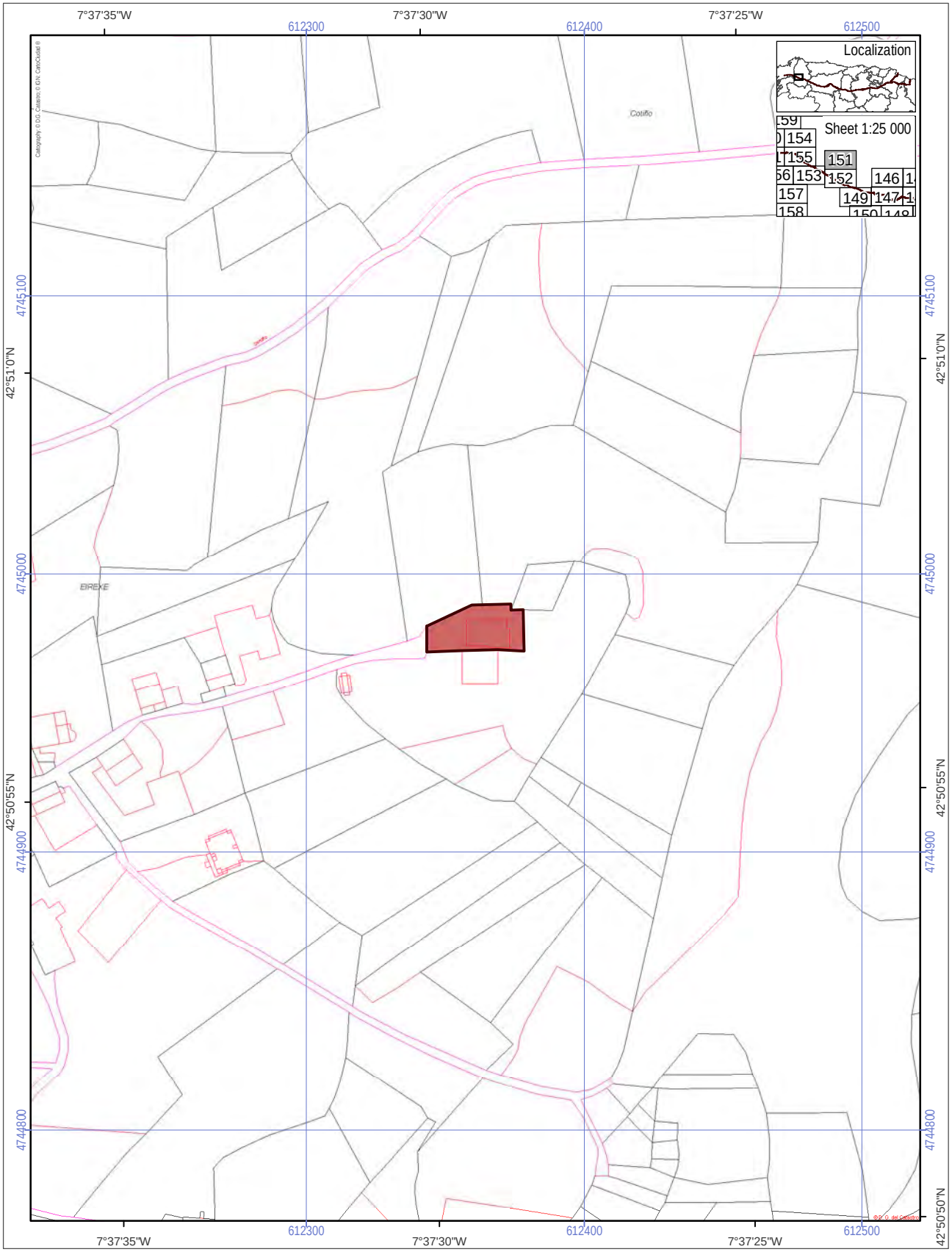

World Heritage Property
Route of Santiago de Compostela
Associated structures (0.0503 ha)
Buffer zone of the World Heritage Property

Scale 1:2 000
0 50 100 m
ETRS 1989, UTM Zone 29

N

ROUTE OF SANTIAGO DE COMPOSTELA. WORLD HERITAGE

Parish Church of San Lorenzo [703]

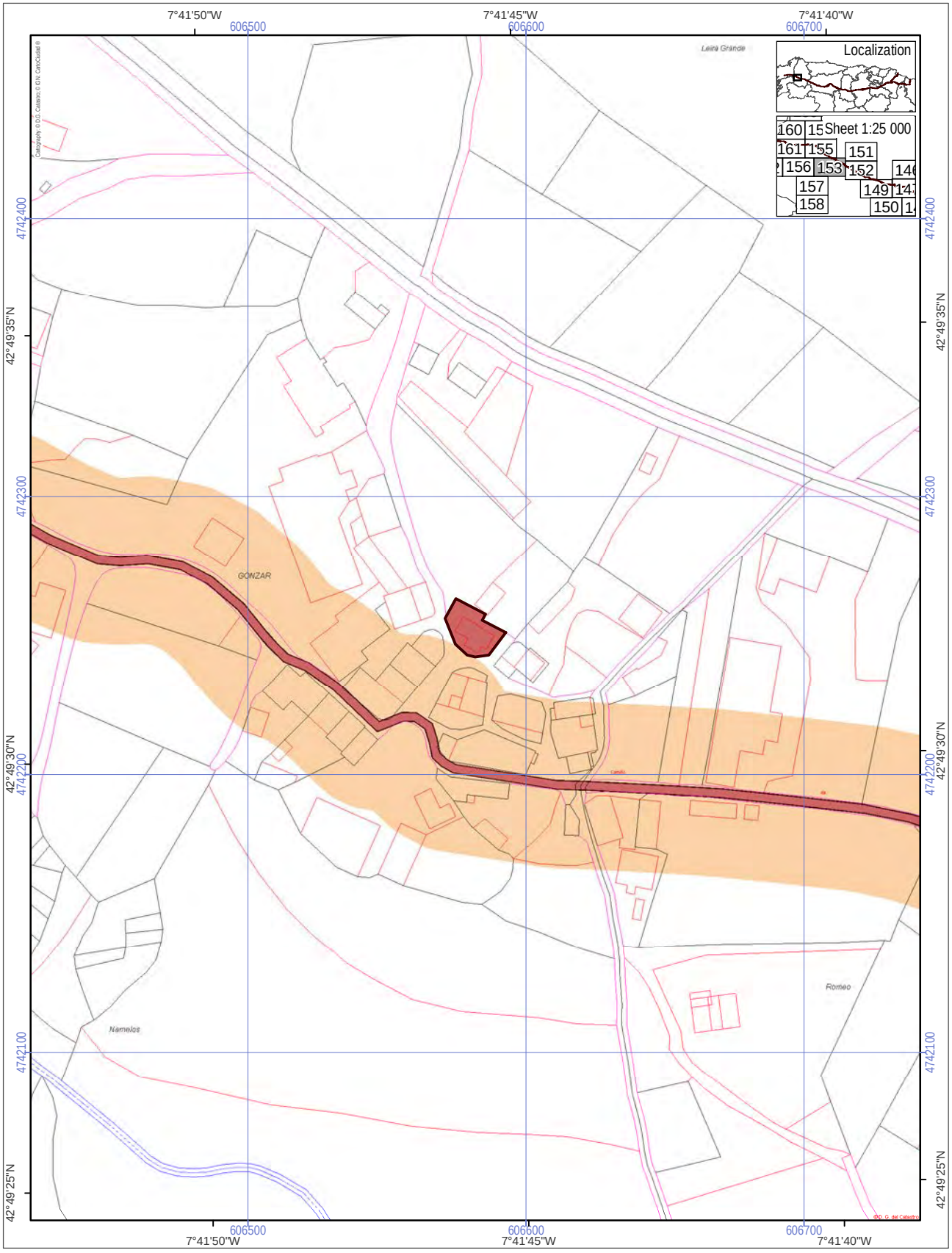

World Heritage Property
Route of Santiago de Compostela
Associated structures (0.0261 ha)
Buffer zone of the World Heritage Property

Scale 1:2 000
0 50 100 m
ETRS 1989, UTM Zone 29

N

ROUTE OF SANTIAGO DE COMPOSTELA. WORLD HERITAGE

Parish Church of Santa María [704]

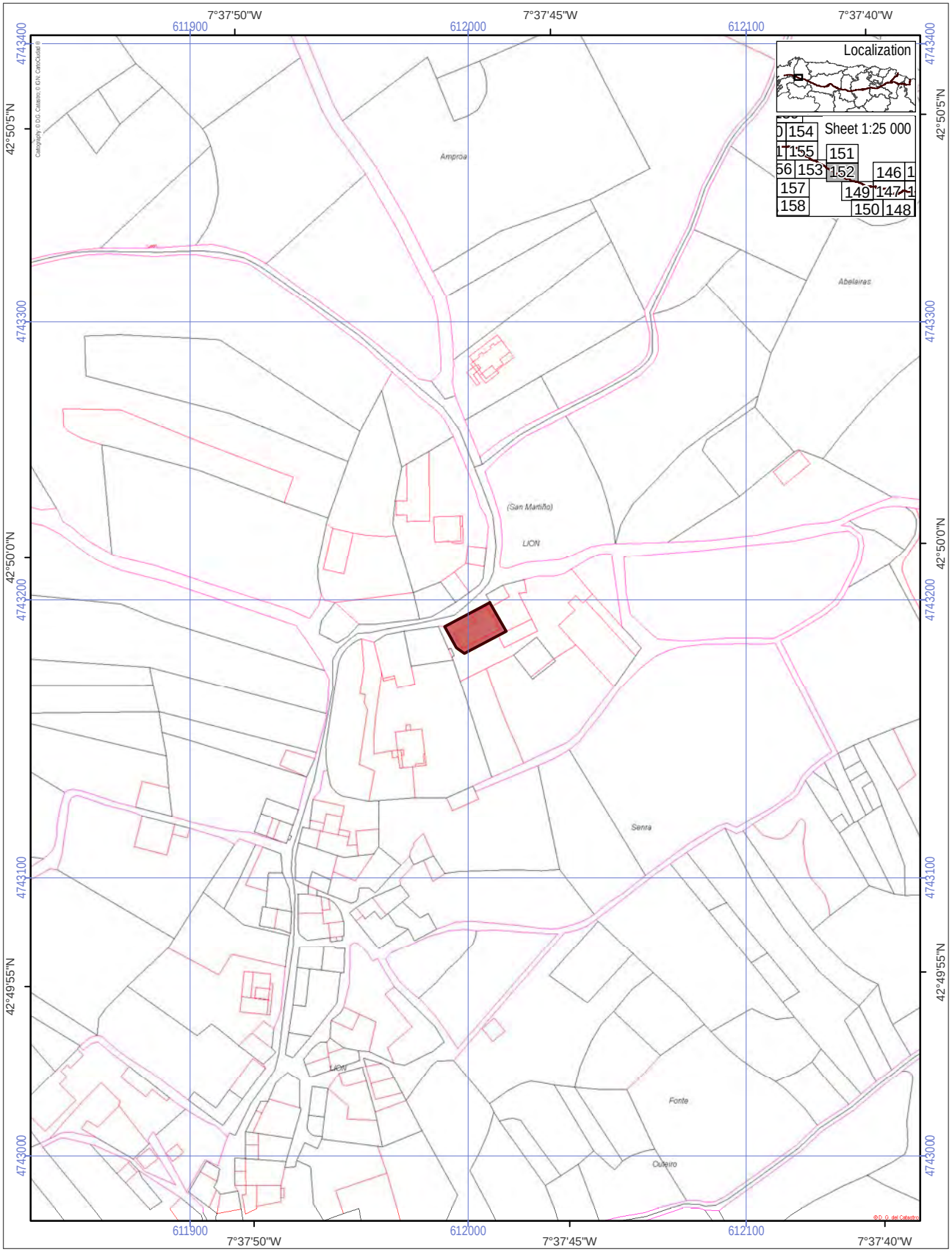

World Heritage Property
Route of Santiago de Compostela
Associated structures (0.0257 ha)
Buffer zone of the World Heritage Property

Scale 1:2 000
0 50 100 m
ETRS 1989, UTM Zone 29

N

ROUTE OF SANTIAGO DE COMPOSTELA. WORLD HERITAGE

Parish Church of San Martín [705]

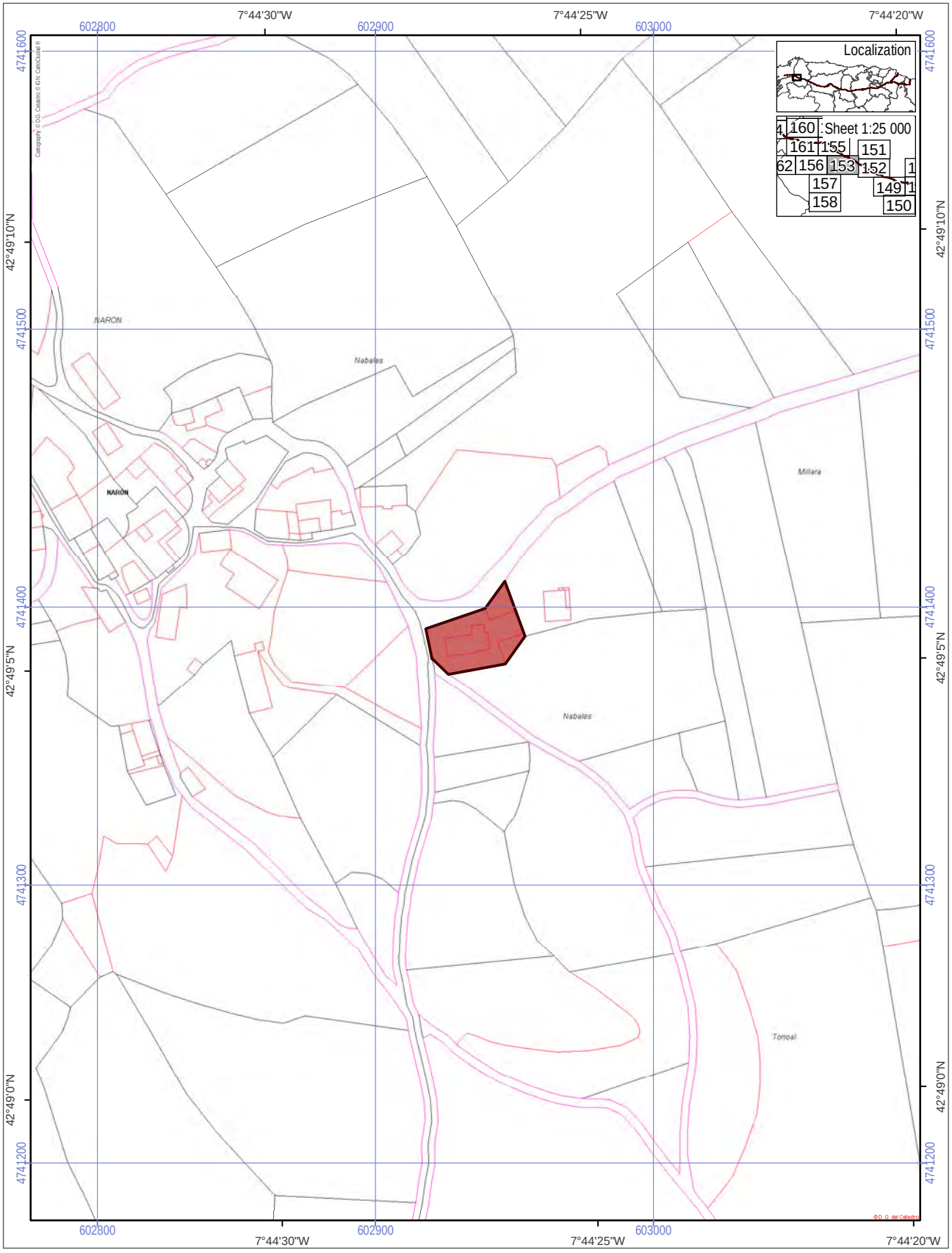

World Heritage Property
Route of Santiago de Compostela
Associated structures (0.0656 ha)
Buffer zone of the World Heritage Property

Scale 1:2 000
0 50 100 m
ETRS 1989, UTM Zone 29

N

ROUTE OF SANTIAGO DE COMPOSTELA. WORLD HERITAGE

Parish Church of Santa María [706]

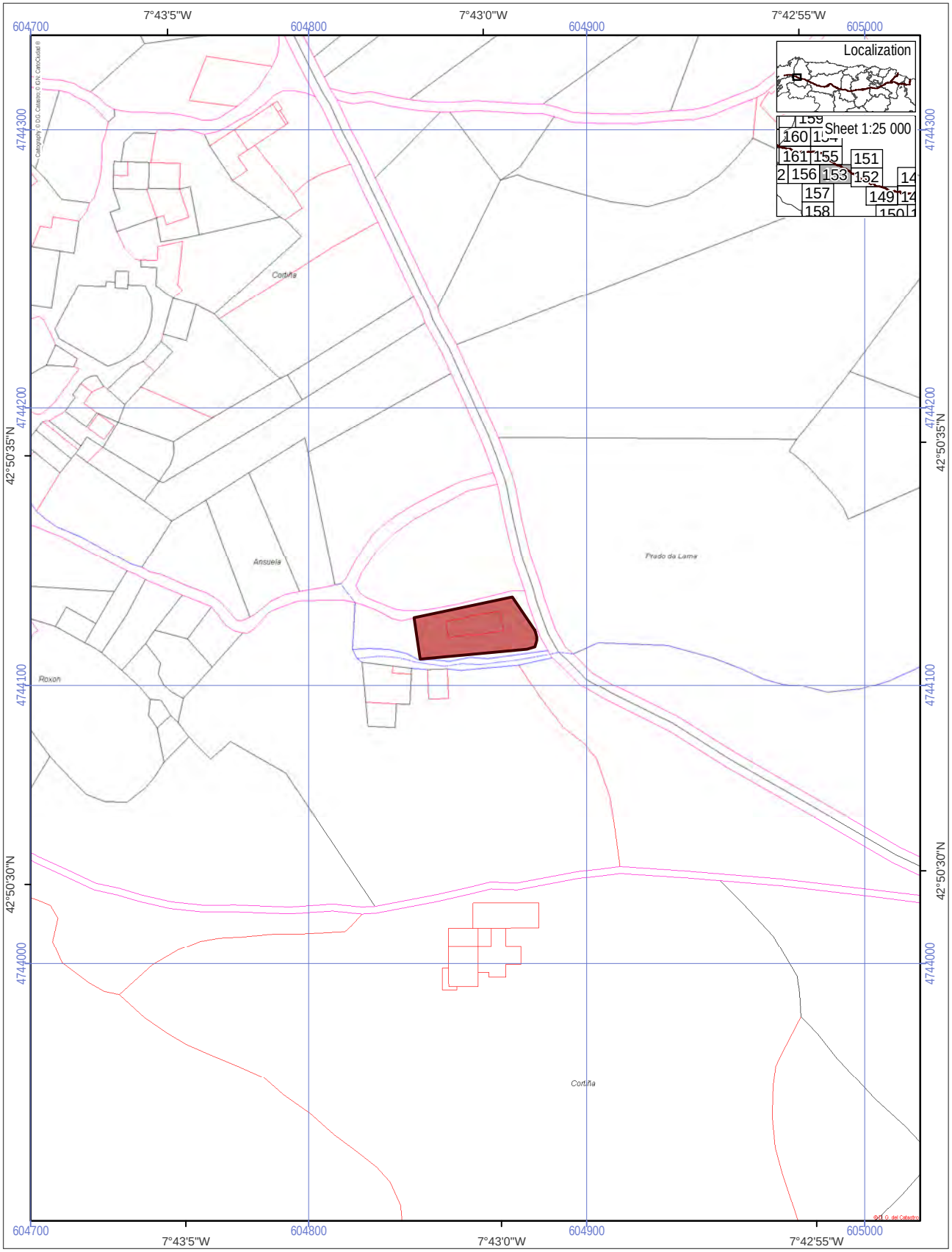

World Heritage Property
Route of Santiago de Compostela
Associated structures (0.0696 ha)
Buffer zone of the World Heritage Property

Scale 1:2 000
0 50 100 m
ETRS 1989, UTM Zone 29

N

ROUTE OF SANTIAGO DE COMPOSTELA. WORLD HERITAGE

Parish Church of San Cipriano [707]

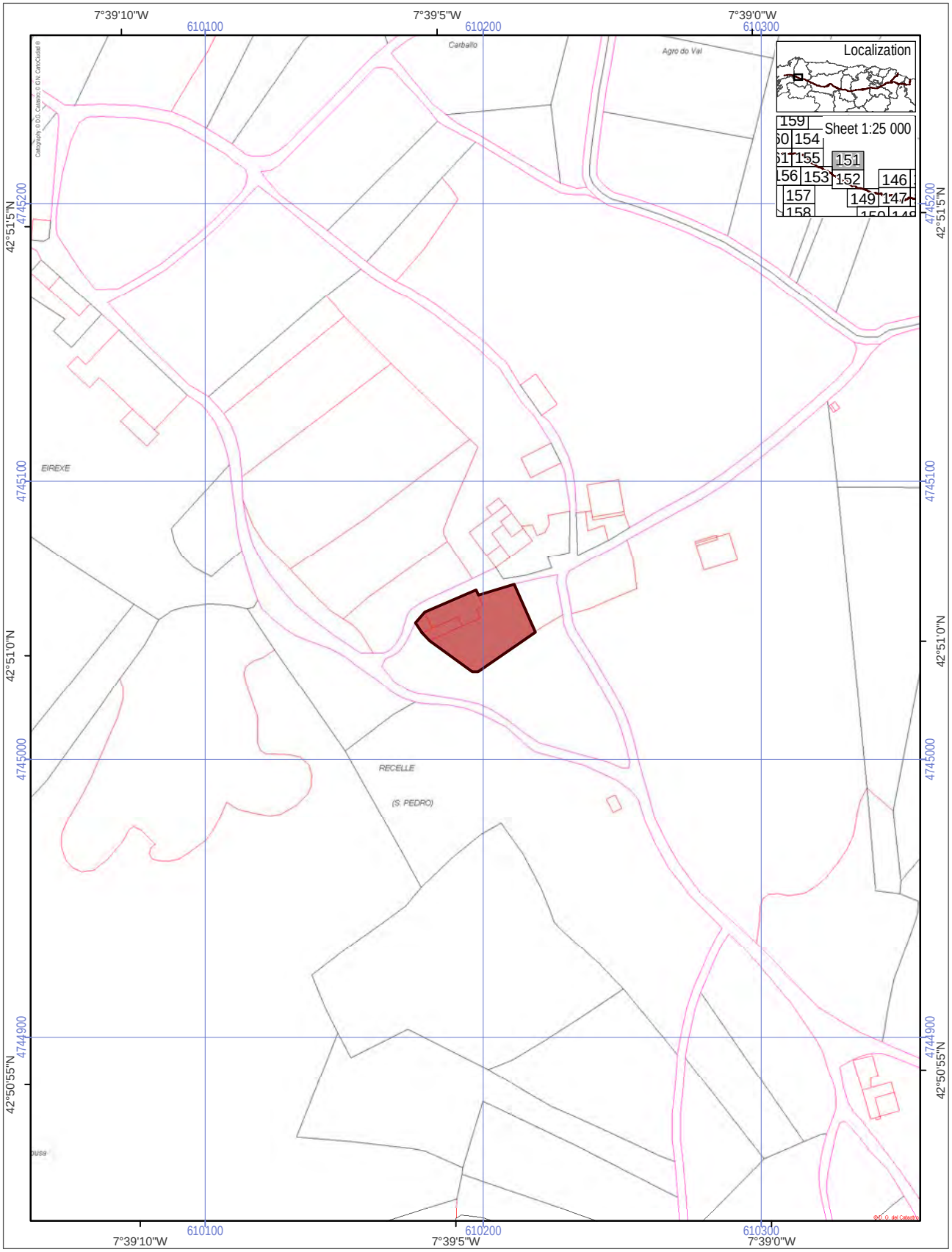

World Heritage Property
Route of Santiago de Compostela
Associated structures (0.0805 ha)
Buffer zone of the World Heritage Property

Scale 1:2 000
0 50 100 m
ETRS 1989, UTM Zone 29

N

ROUTE OF SANTIAGO DE COMPOSTELA. WORLD HERITAGE

Parish Church of San Pedro [708]

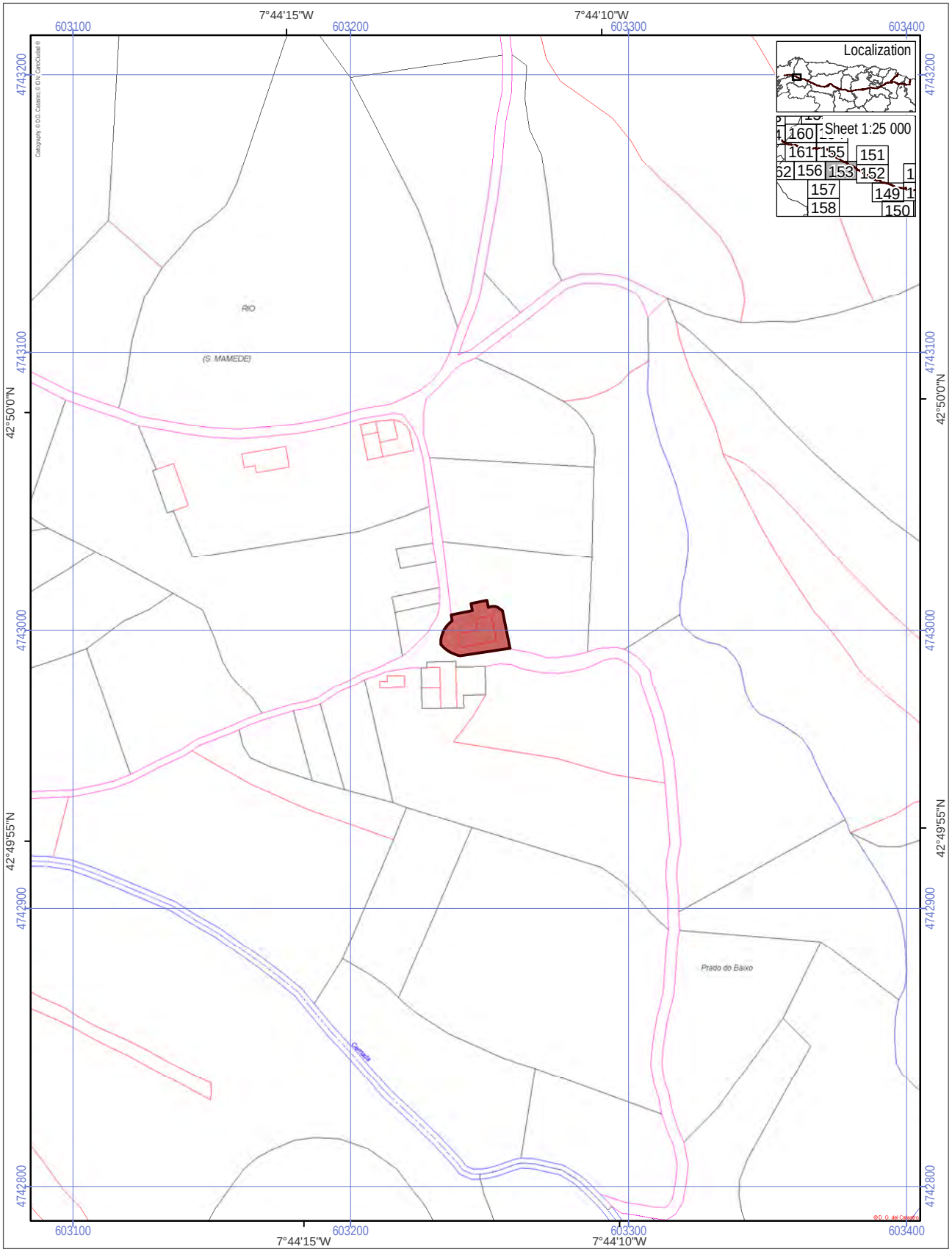

World Heritage Property
Route of Santiago de Compostela
Associated structures (0.0344 ha)
Buffer zone of the World Heritage Property

Scale 1:2 000

0 50 100 m

ETRS 1989, UTM Zone 29

N

ROUTE OF SANTIAGO DE COMPOSTELA. WORLD HERITAGE

Parish Church of San Mamed [709]

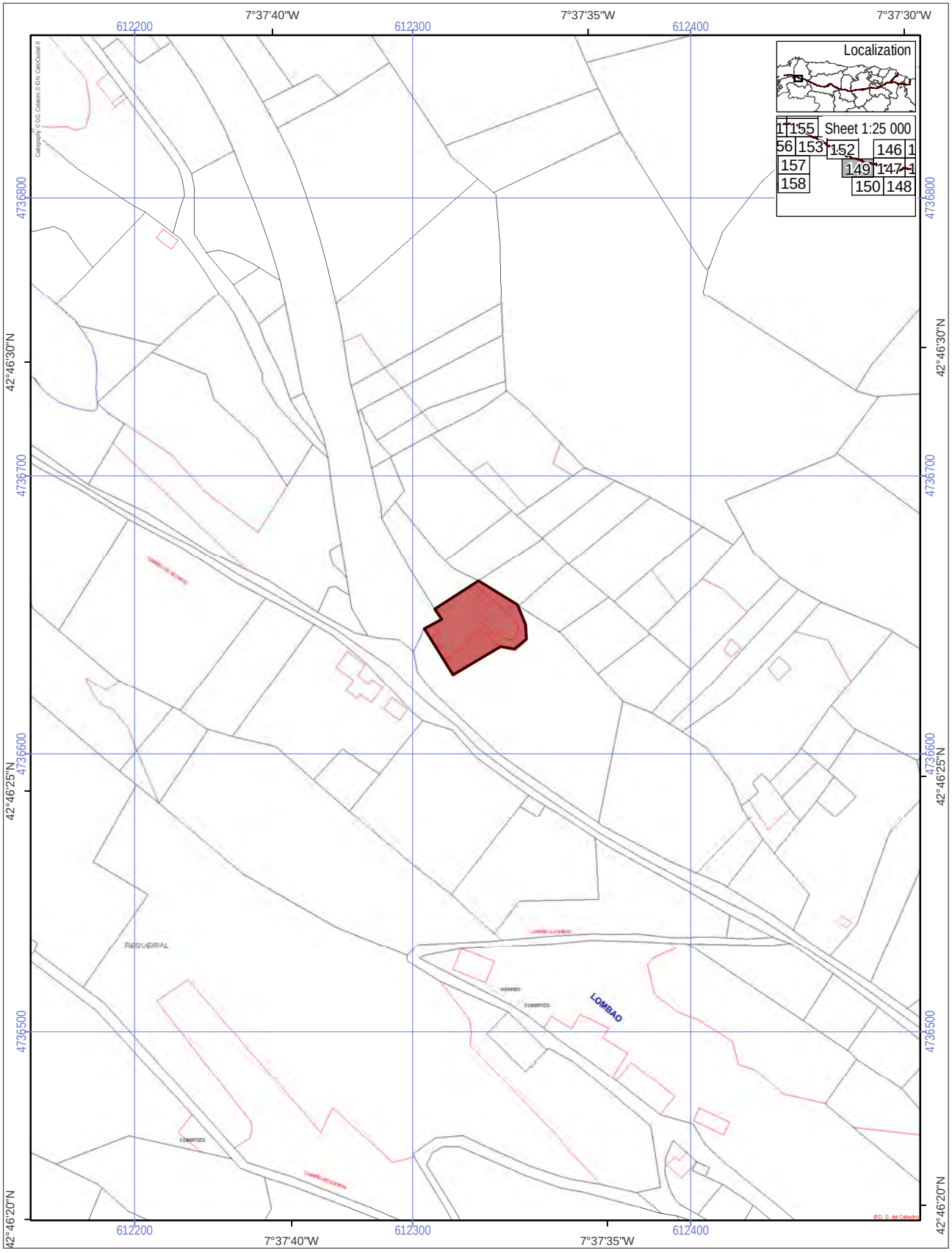

World Heritage Property
Route of Santiago de Compostela
Associated structures (0.071 ha)
Buffer zone of the World Heritage Property

Scale 1:2 000
0 50 100 m
ETRS 1989, UTM Zone 29

N

ROUTE OF SANTIAGO DE COMPOSTELA. WORLD HERITAGE

Church of San Facundo [710]

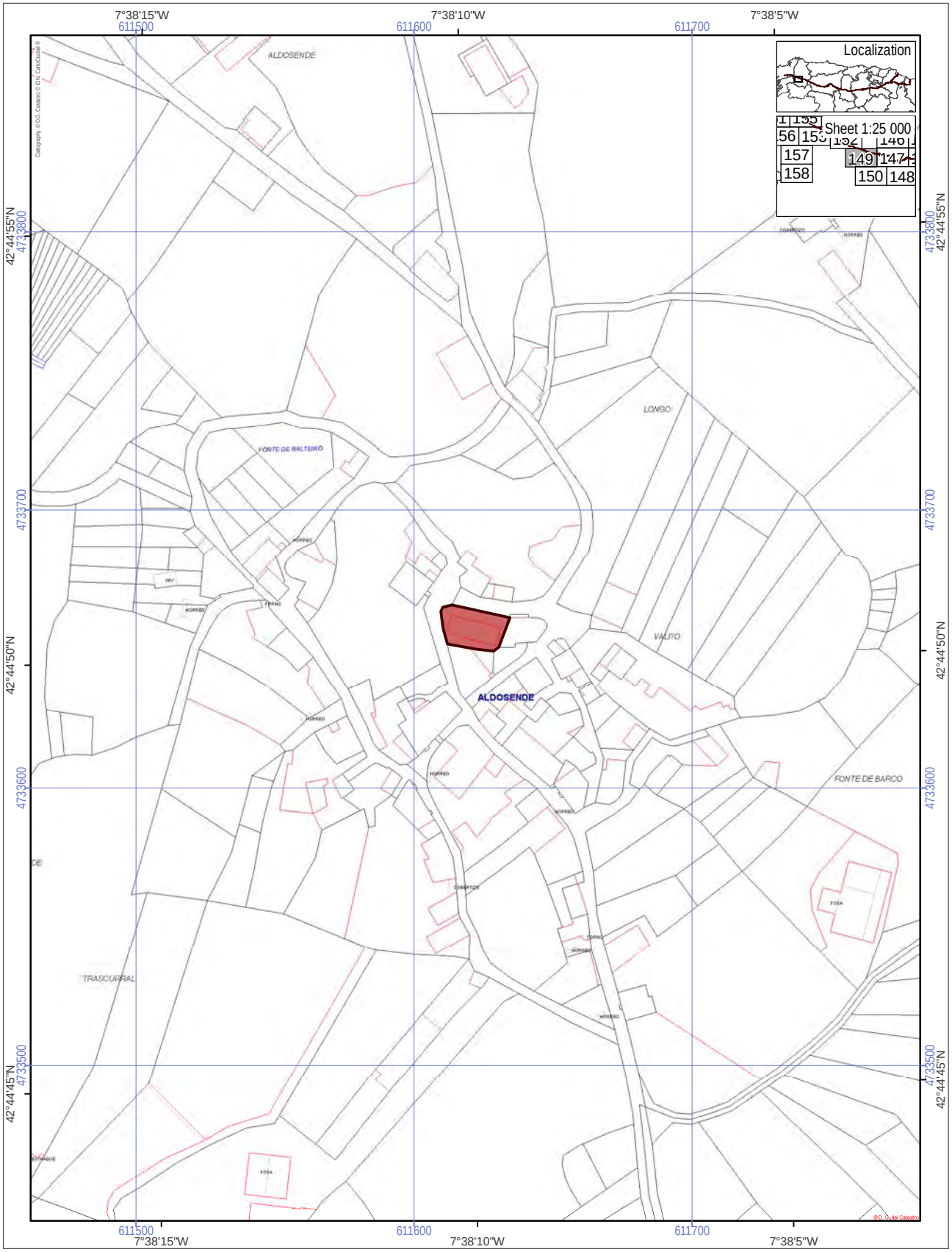

World Heritage Property
Route of Santiago de Compostela
Associated structures (0.0319 ha)
Buffer zone of the World Heritage Property

Scale 1:2 000
0 50 100 m
ETRS 1989, UTM Zone 29

N

ROUTE OF SANTIAGO DE COMPOSTELA. WORLD HERITAGE

Parish Church of Santiago [711]

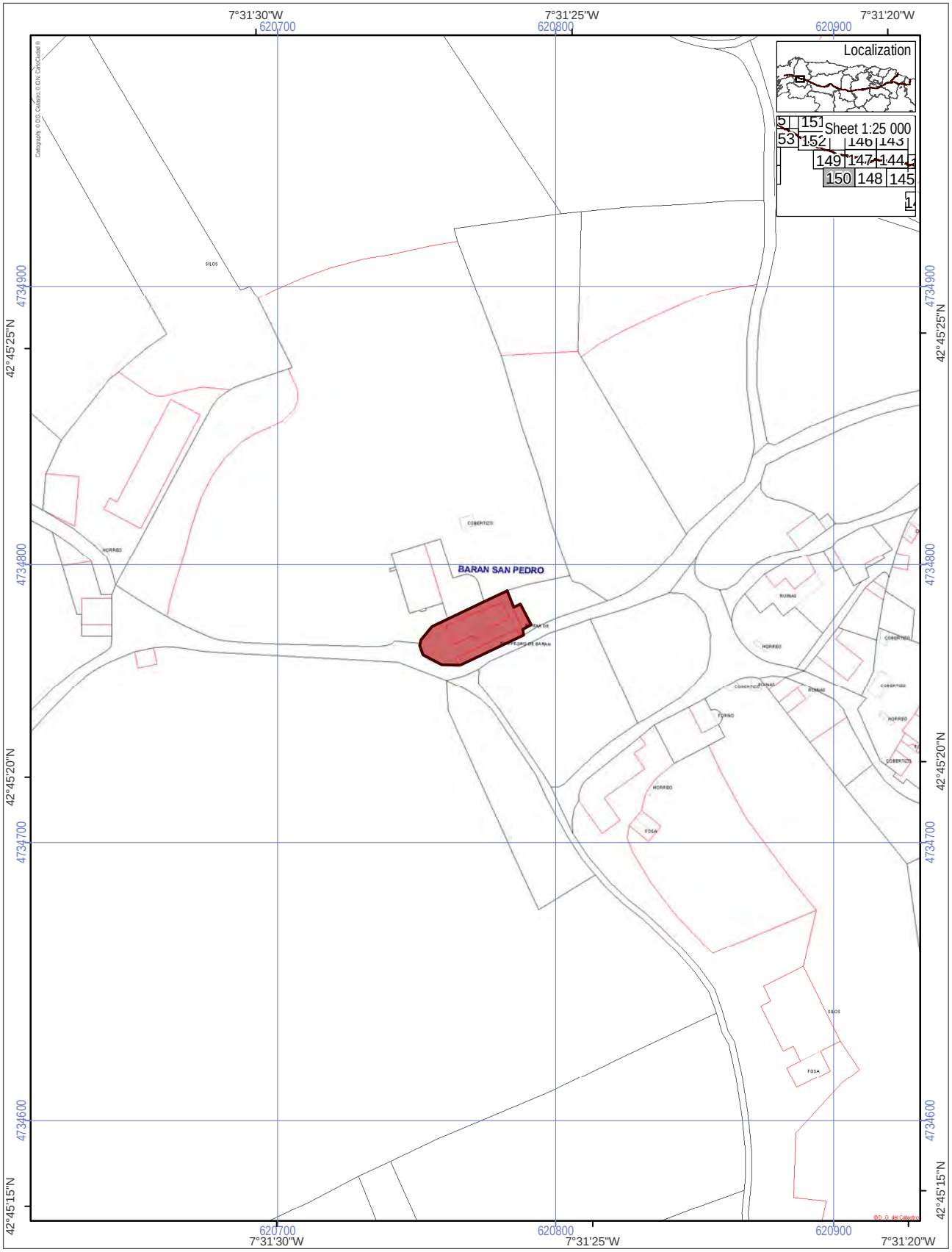

World Heritage Property
Route of Santiago de Compostela
Associated structures (0.0597 ha)
Buffer zone of the World Heritage Property

Scale 1:2 000
0 50 100 m
ETRS 1989, UTM Zone 29

N

ROUTE OF SANTIAGO DE COMPOSTELA. WORLD HERITAGE

Parish Church of San Pedro [712]

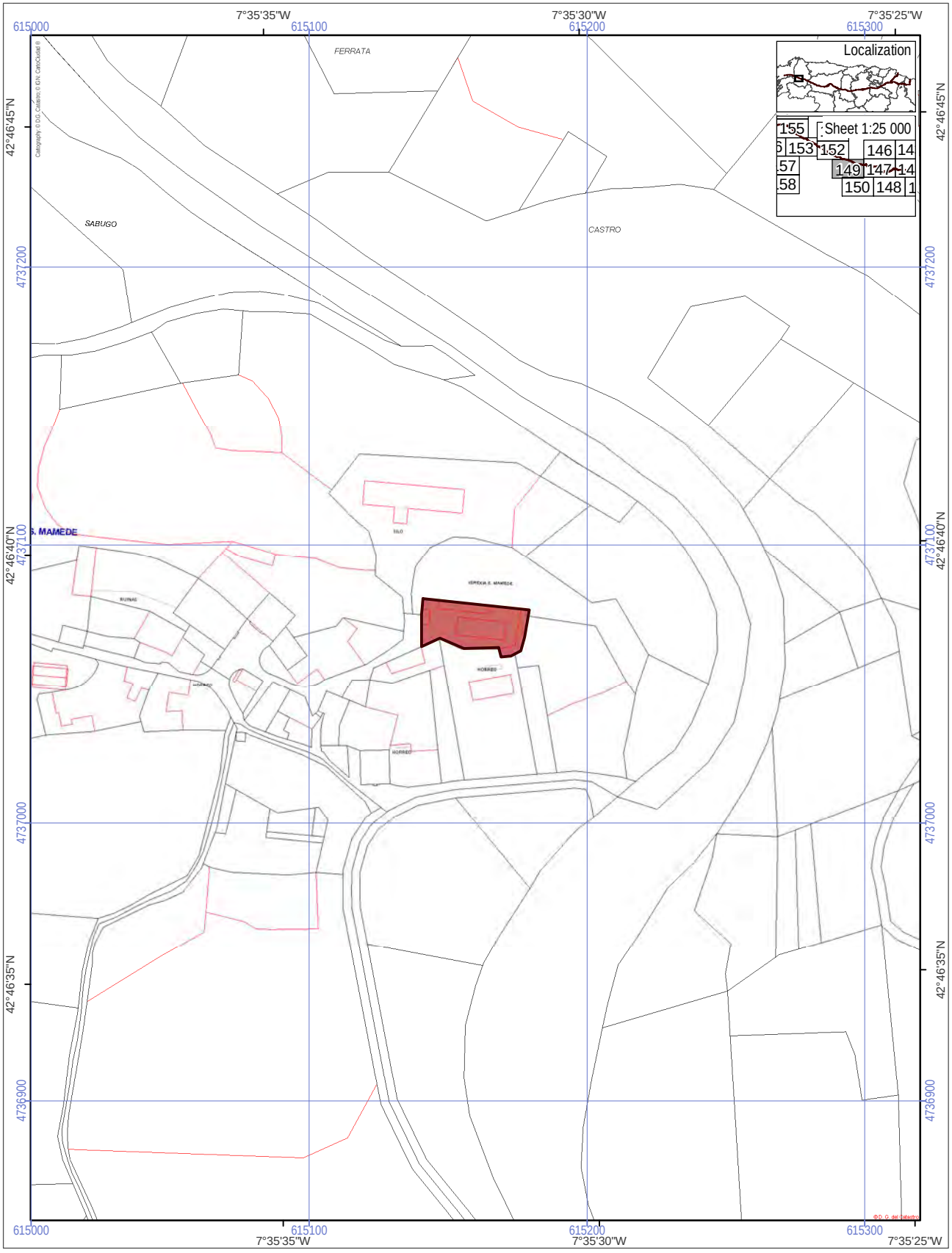

World Heritage Property
Route of Santiago de Compostela
Associated structures (0.0563 ha)
Buffer zone of the World Heritage Property

Scale 1:2 000
0 50 100 m
ETRS 1989, UTM Zone 29

N

ROUTE OF SANTIAGO DE COMPOSTELA. WORLD HERITAGE

Parish Church of San Mamed [713]

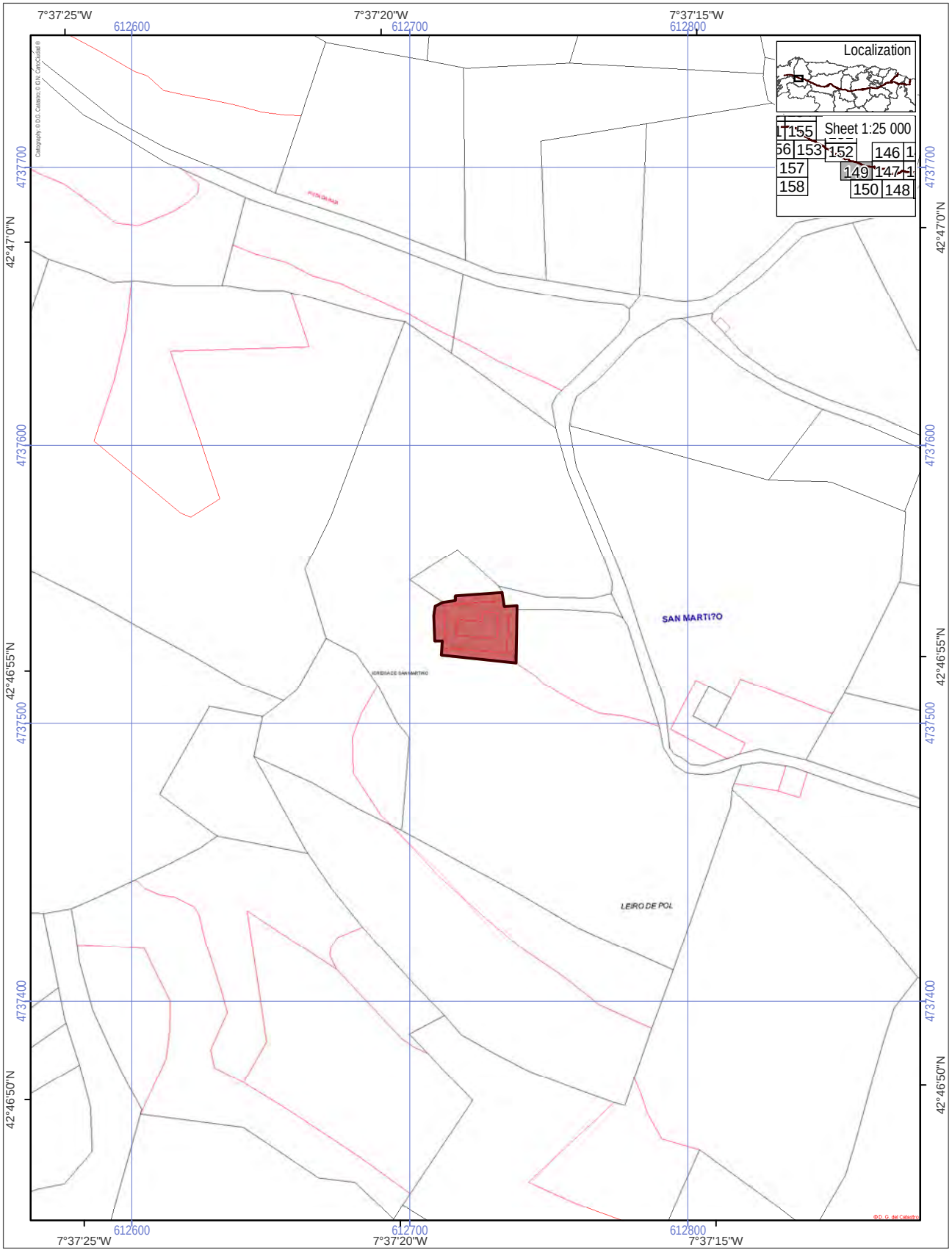

World Heritage Property
Route of Santiago de Compostela
Associated structures (0.0598 ha)
Buffer zone of the World Heritage Property

Scale 1:2 000
0 50 100 m
ETRS 1989, UTM Zone 29

N

ROUTE OF SANTIAGO DE COMPOSTELA. WORLD HERITAGE

Parish Church of San Martín [714]

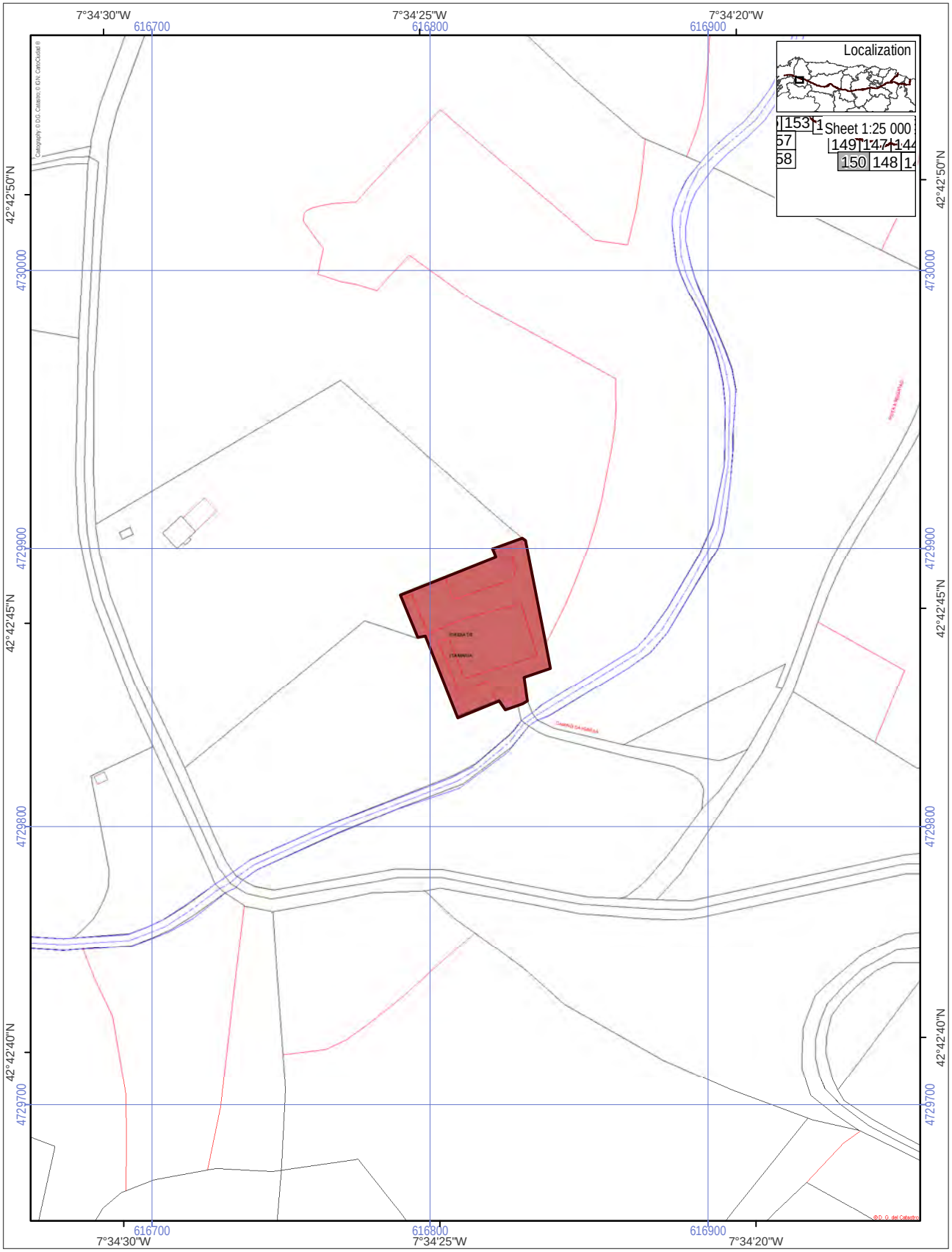

World Heritage Property
Route of Santiago de Compostela
Associated structures (0.225 ha)
Buffer zone of the World Heritage Property

Scale 1:2 000
0 50 100 m
ETRS 1989, UTM Zone 29

N

ROUTE OF SANTIAGO DE COMPOSTELA. WORLD HERITAGE

Parish Church of Santa María [715]

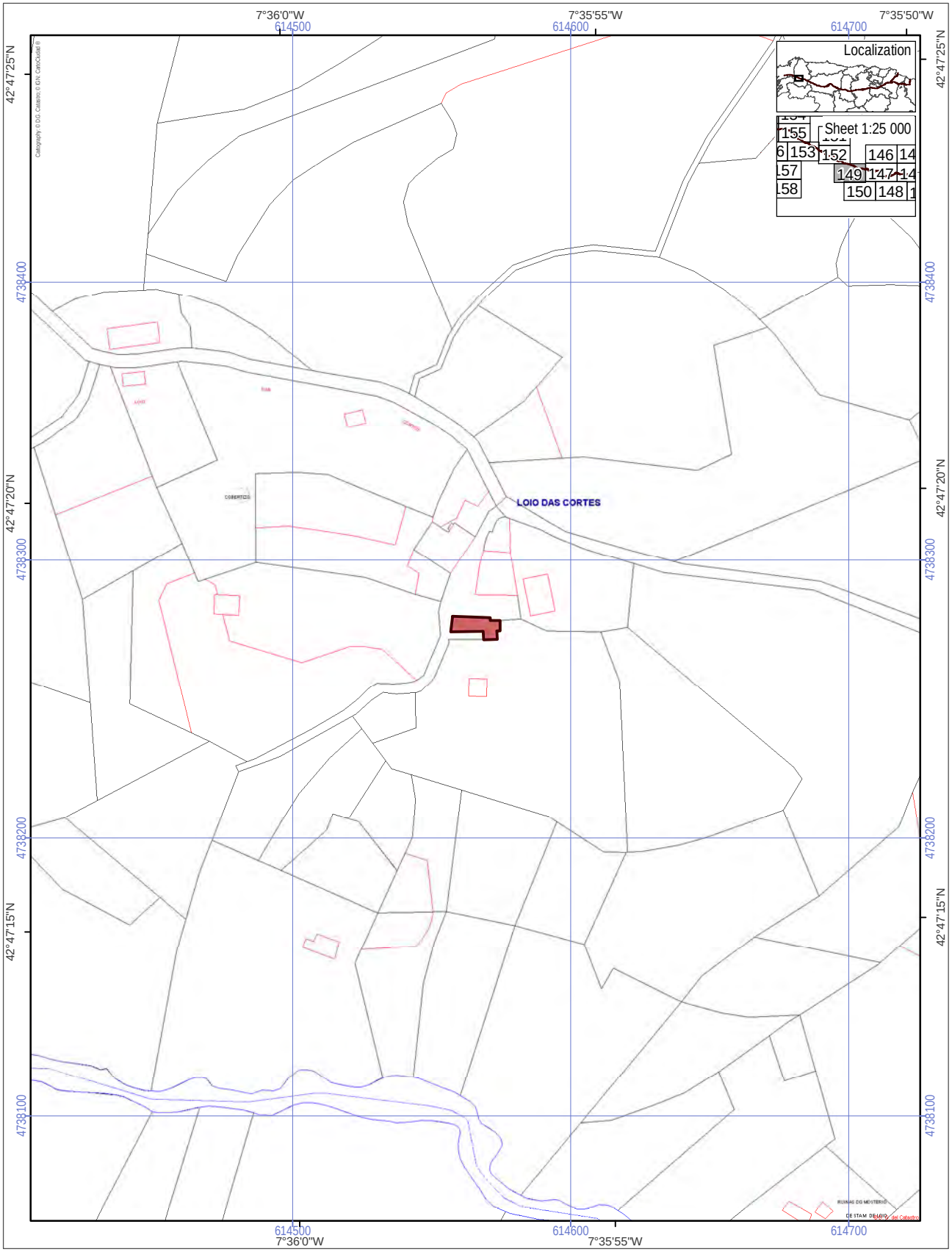

World Heritage Property
Route of Santiago de Compostela
Associated structures (0.0121 ha)
Buffer zone of the World Heritage Property

Scale 1:2 000
0 50 100 m
ETRS 1989, UTM Zone 29

N

ROUTE OF SANTIAGO DE COMPOSTELA. WORLD HERITAGE

Santa María Chapel [716]

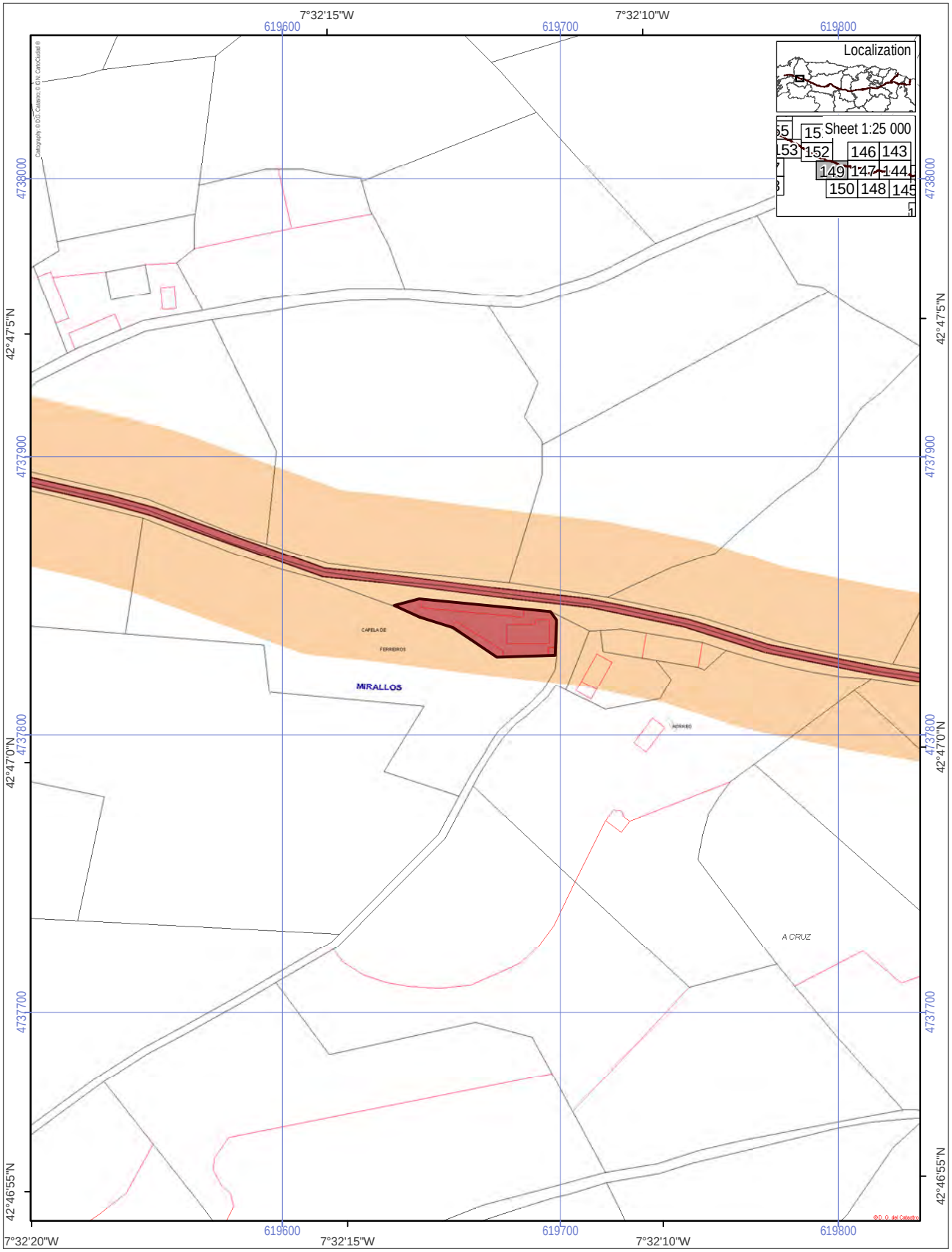

World Heritage Property
Route of Santiago de Compostela
Associated structures (0.0663 ha)
Buffer zone of the World Heritage Property

Scale 1:2 000
0 50 100 m
ETRS 1989, UTM Zone 29

N

ROUTE OF SANTIAGO DE COMPOSTELA. WORLD HERITAGE

Parish Church of Santa María [717]

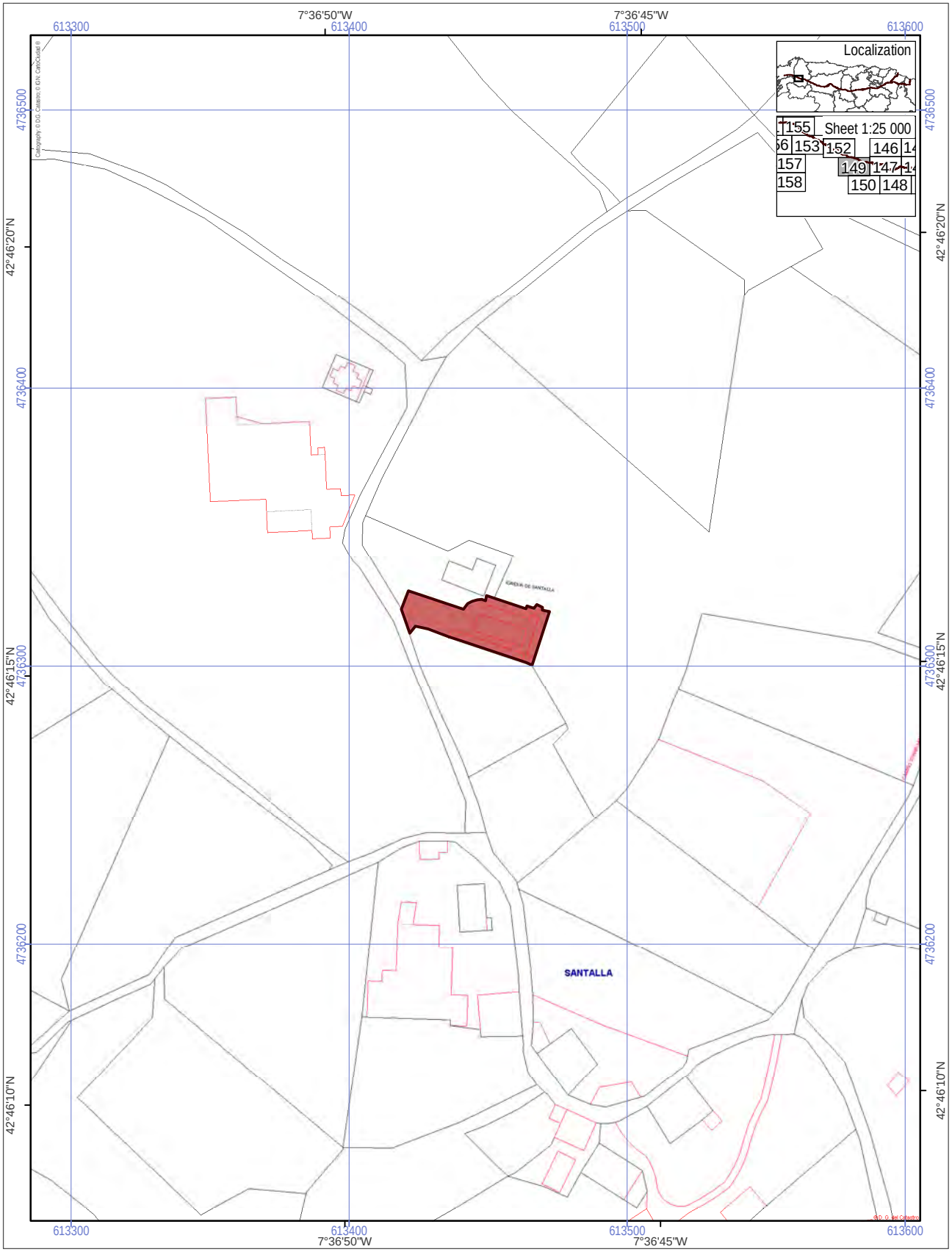

World Heritage Property
Route of Santiago de Compostela
Associated structures (0.0578 ha)
Buffer zone of the World Heritage Property

Scale 1:2 000
0 50 100 m
ETRS 1989, UTM Zone 29

N

ROUTE OF SANTIAGO DE COMPOSTELA. WORLD HERITAGE

Parish Church of Santa Eulalia [718]

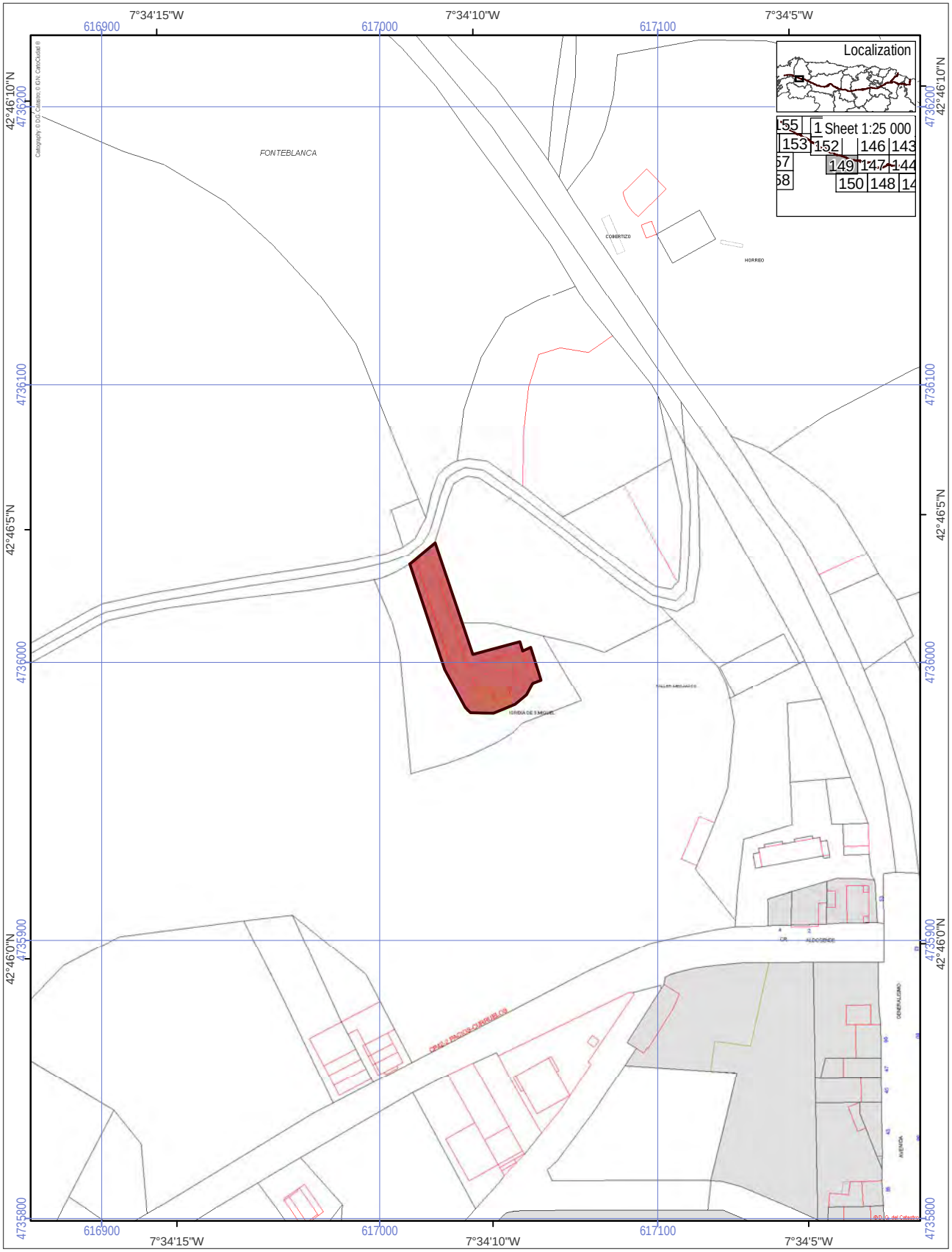

World Heritage Property
Route of Santiago de Compostela
Associated structures (0.0969 ha)
Buffer zone of the World Heritage Property

Scale 1:2 000
0 50 100 m
ETRS 1989, UTM Zone 29

N

ROUTE OF SANTIAGO DE COMPOSTELA. WORLD HERITAGE

Parish Church of San Miguel [719]

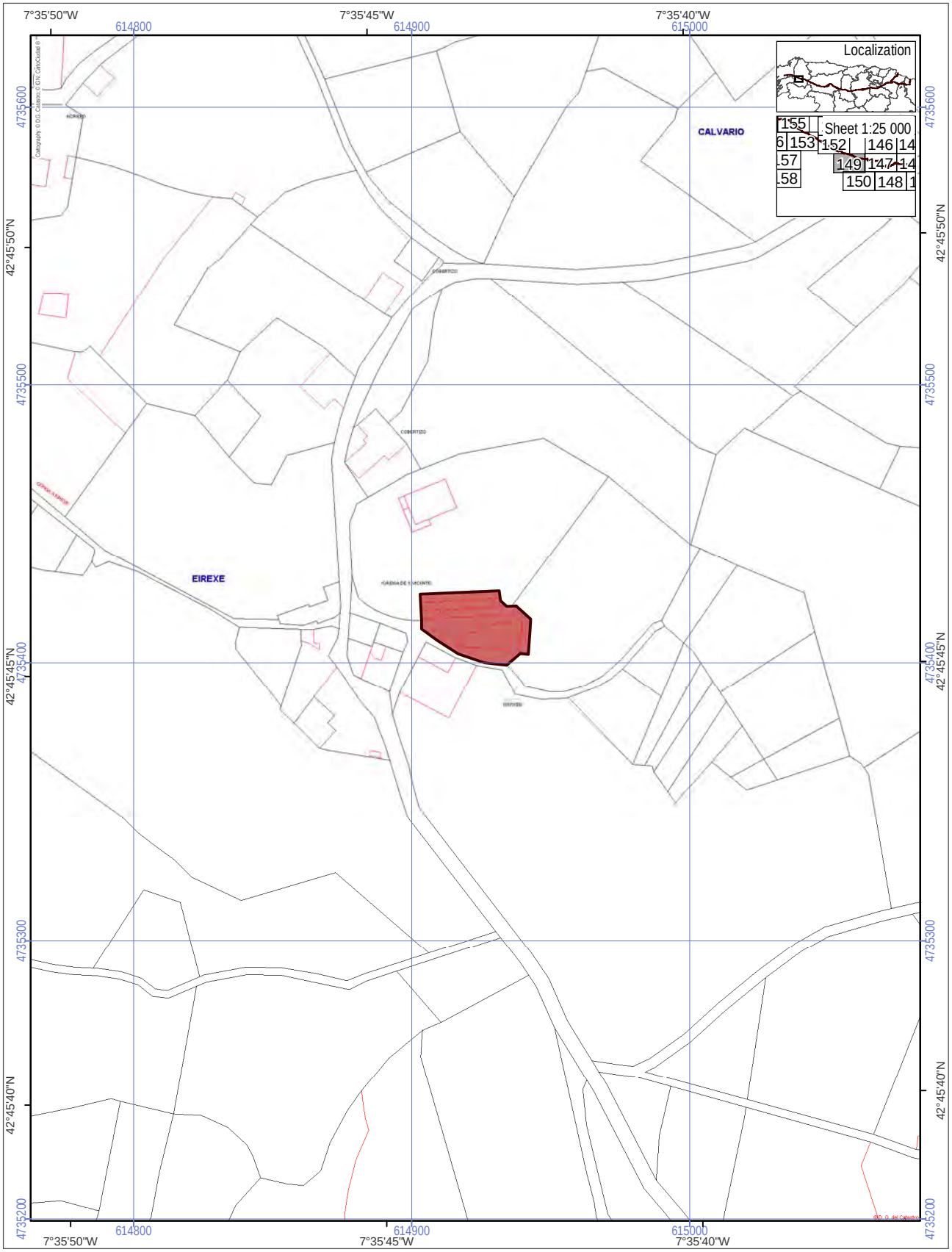

World Heritage Property
Route of Santiago de Compostela
Associated structures (0.0788 ha)
Buffer zone of the World Heritage Property

Scale 1:2 000
0 50 100 m
ETRS 1989, UTM Zone 29

N

ROUTE OF SANTIAGO DE COMPOSTELA. WORLD HERITAGE

Parish Church of San Vicente [720]

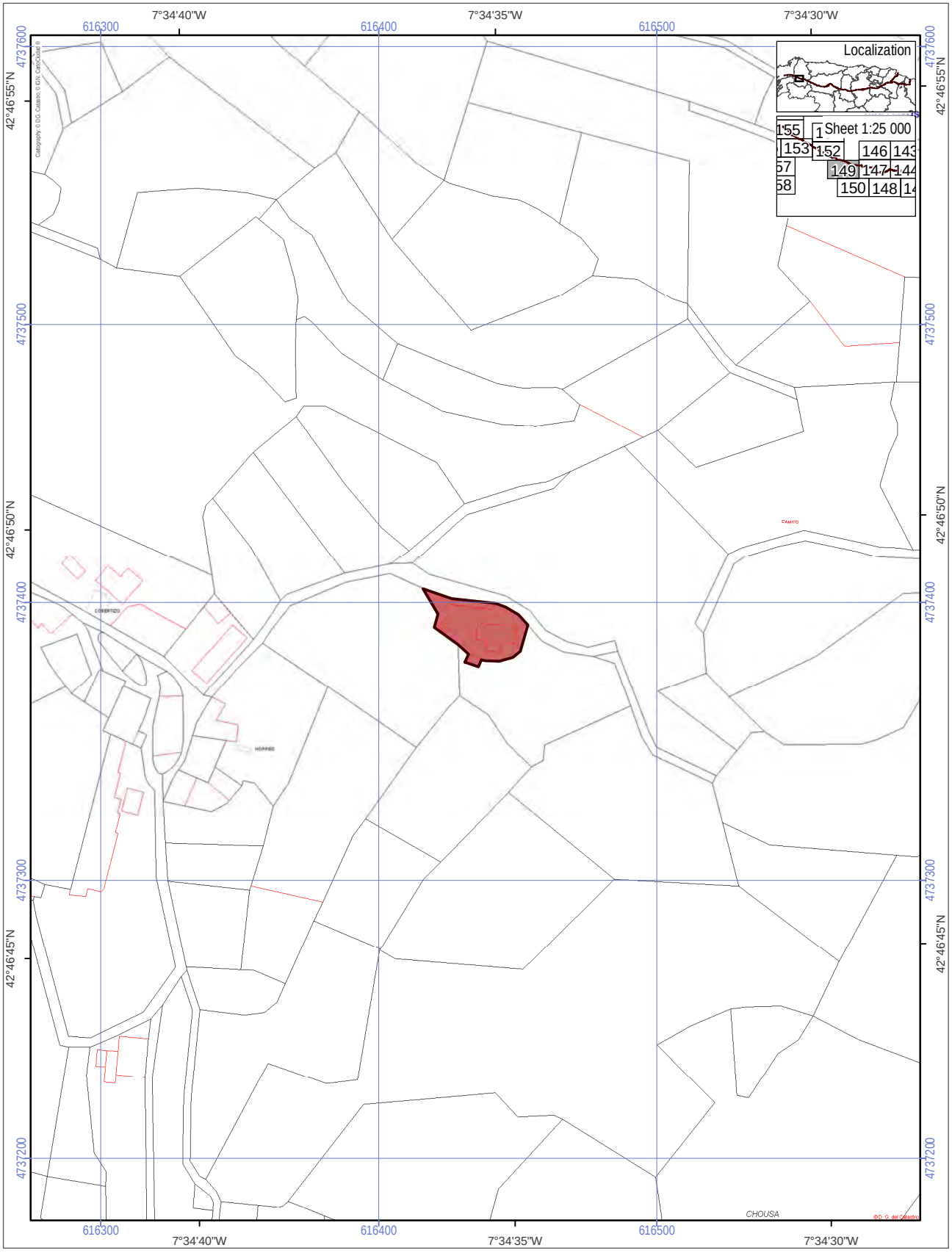

World Heritage Property
Route of Santiago de Compostela
Associated structures (0.0652 ha)
Buffer zone of the World Heritage Property

Scale 1:2 000
0 50 100 m
ETRS 1989, UTM Zone 29

N

ROUTE OF SANTIAGO DE COMPOSTELA. WORLD HERITAGE

Parish Church of San Lorenzo [721]

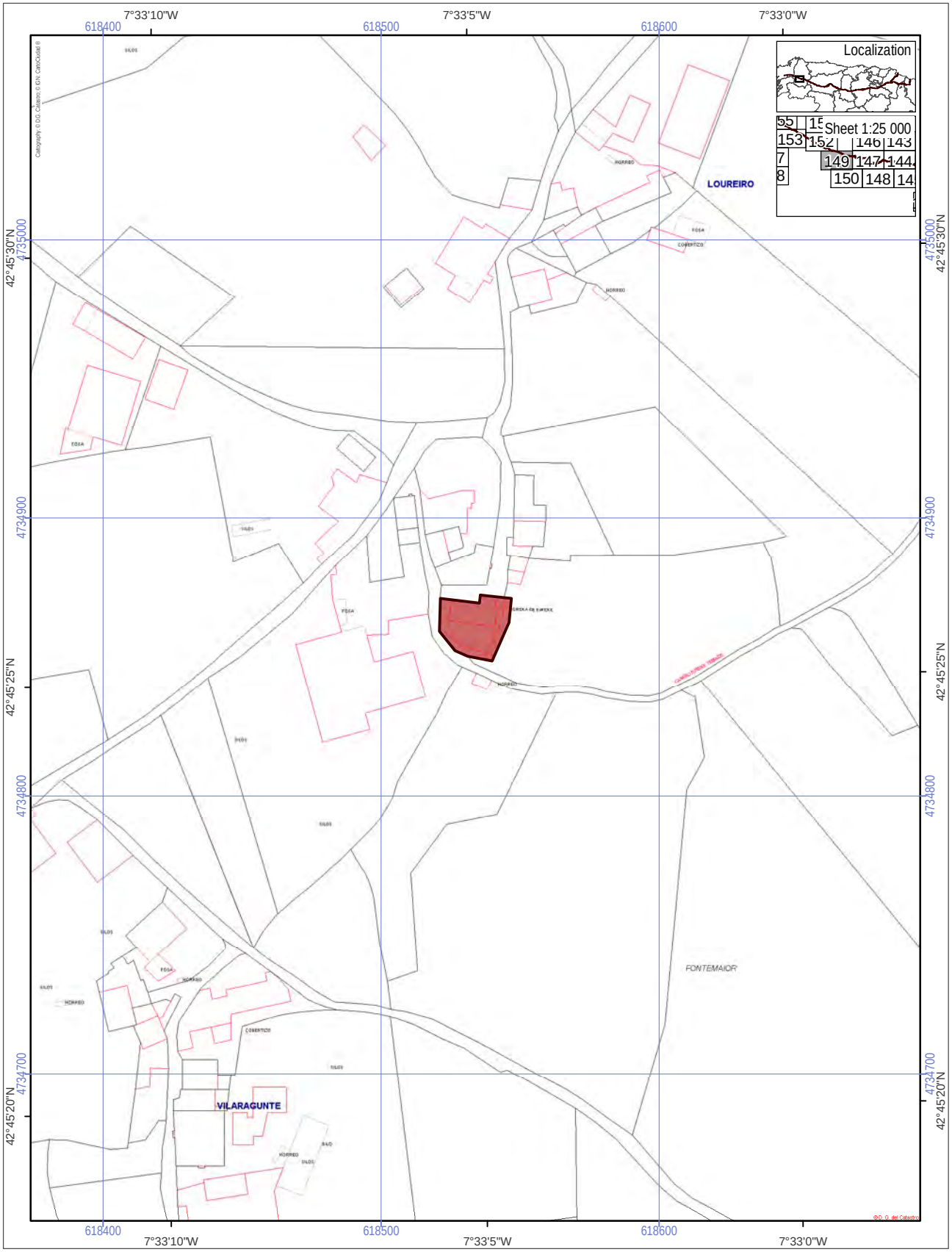

World Heritage Property
Route of Santiago de Compostela
Associated structures (0.0538 ha)
Buffer zone of the World Heritage Property

Scale 1:2 000
0 50 100 m
ETRS 1989, UTM Zone 29

N

ROUTE OF SANTIAGO DE COMPOSTELA. WORLD HERITAGE

Parish Church of Santa María [722]

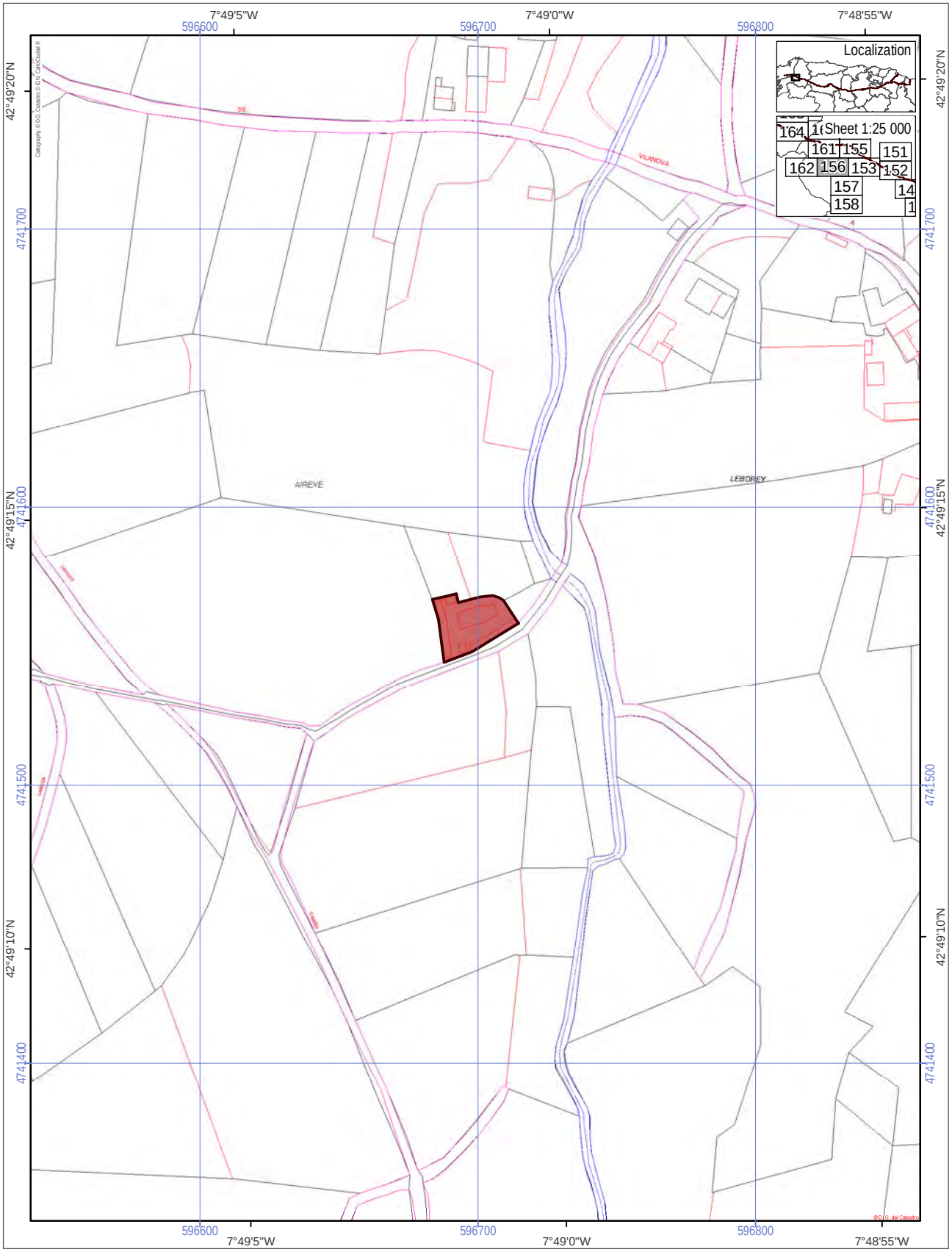

World Heritage Property
Route of Santiago de Compostela
Associated structures (0.0482 ha)
Buffer zone of the World Heritage Property

Scale 1:2 000
0 50 100 m
ETRS 1989, UTM Zone 29

N

ROUTE OF SANTIAGO DE COMPOSTELA. WORLD HERITAGE

Parish Church of Santa María [723]

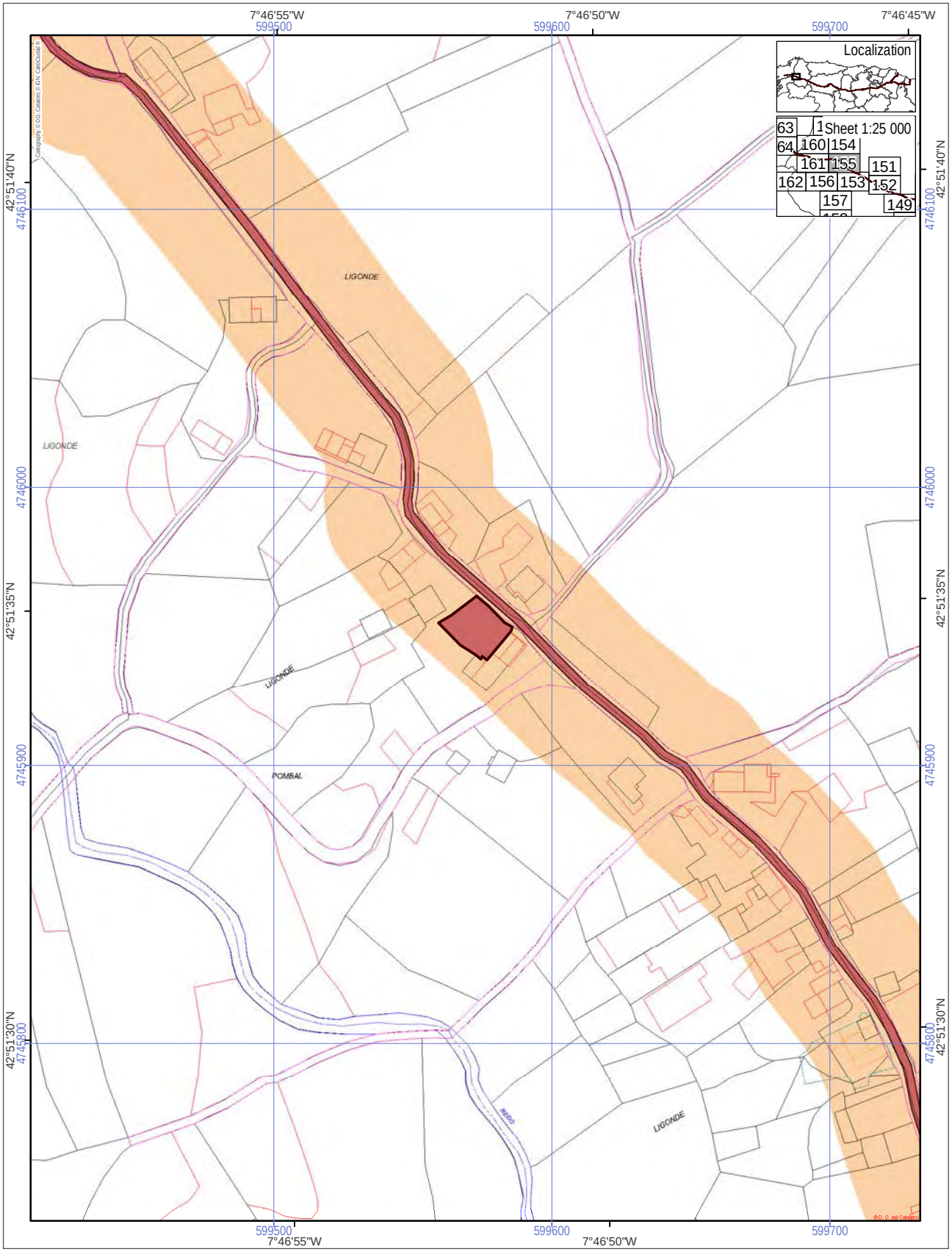

World Heritage Property
Route of Santiago de Compostela
Associated structures (0.0302 ha)
Buffer zone of the World Heritage Property

Scale 1:2 000
0 50 100 m
ETRS 1989, UTM Zone 29

N

ROUTE OF SANTIAGO DE COMPOSTELA. WORLD HERITAGE

Carnero house [724]

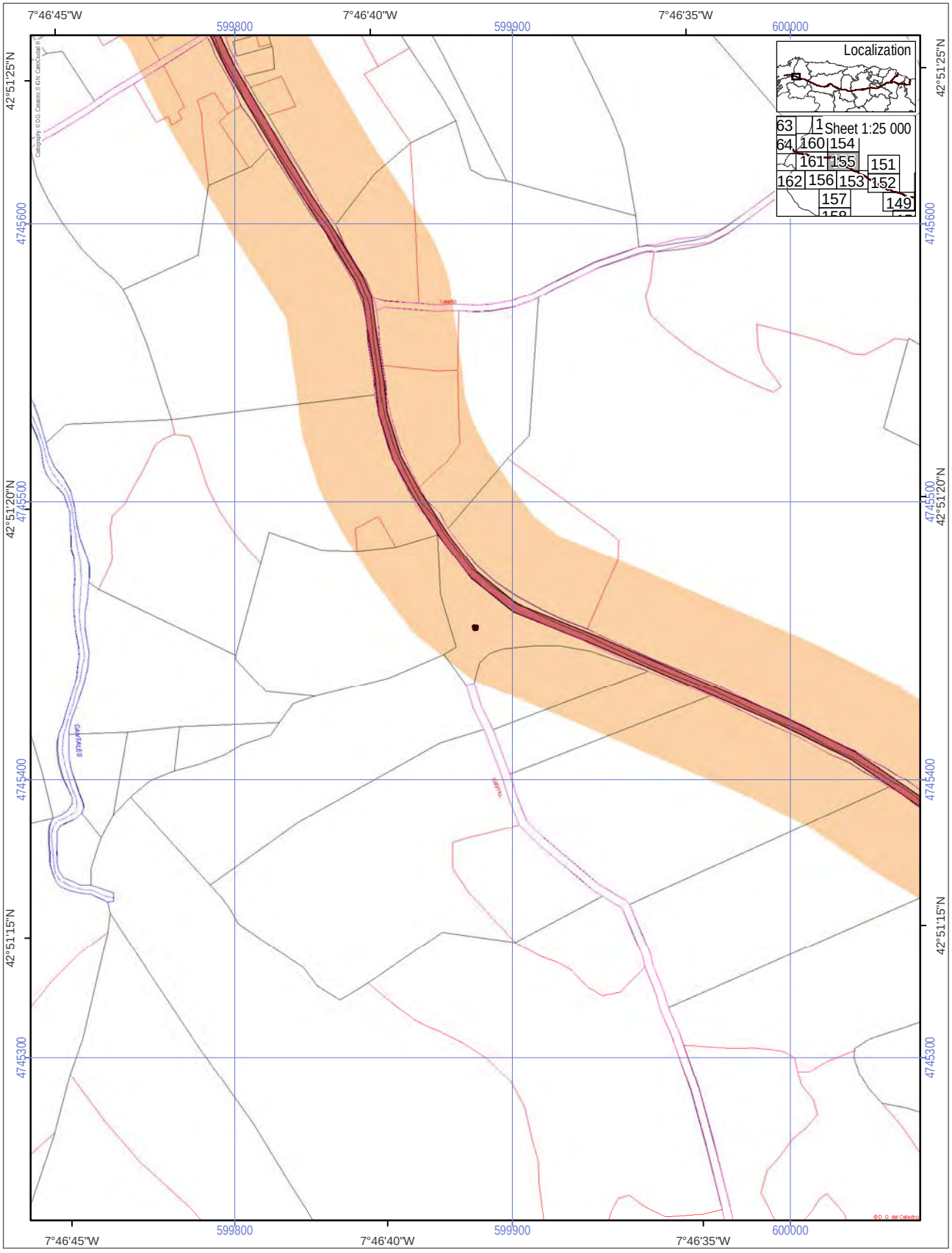

World Heritage Property
Route of Santiago de Compostela
Associated structures (0.0001 ha)
Buffer zone of the World Heritage Property

Scale 1:2 000
0
50
100 m
ETRS 1989, UTM Zone 29

N

ROUTE OF SANTIAGO DE COMPOSTELA. WORLD HERITAGE

Stone Cross [725]

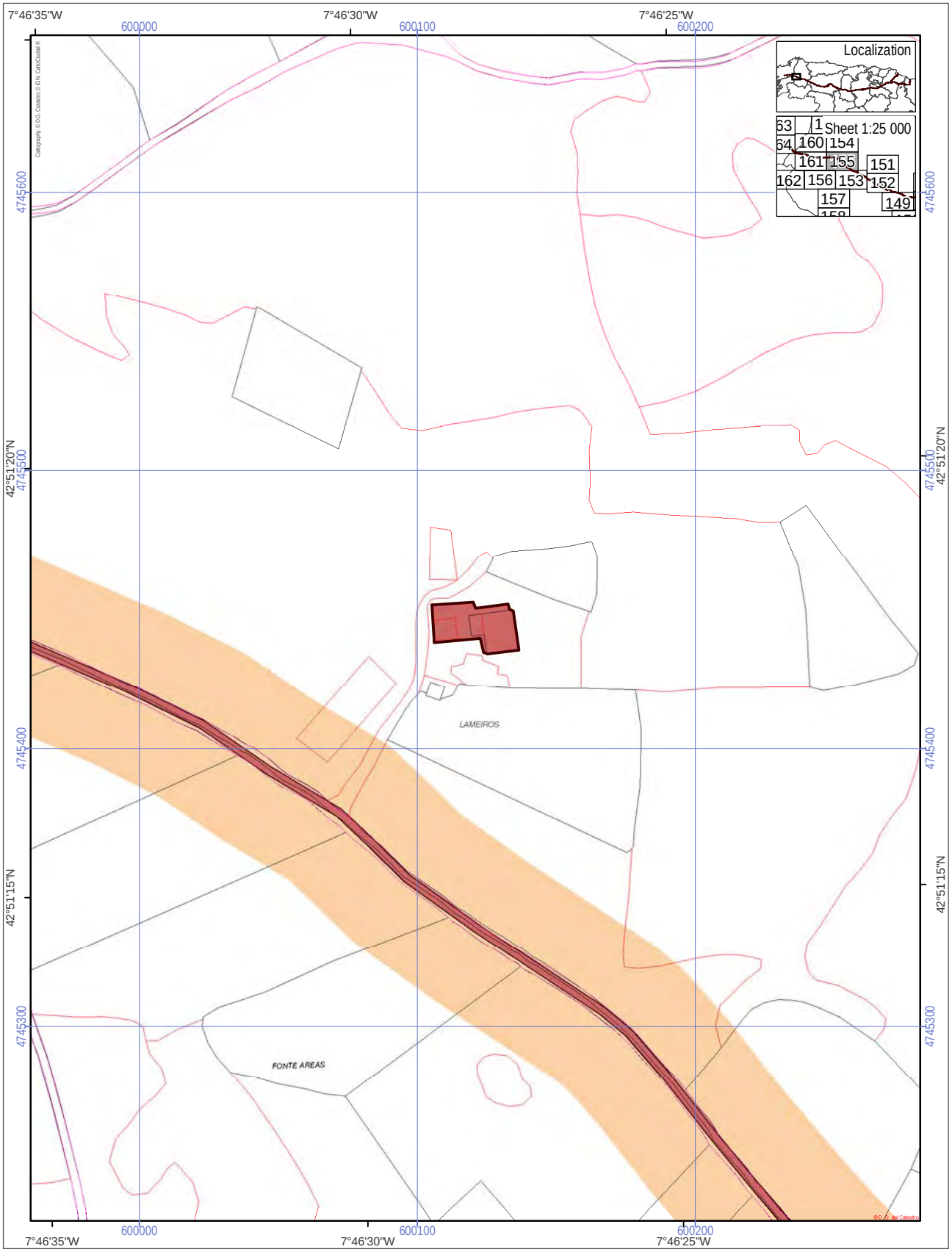

World Heritage Property
Route of Santiago de Compostela
Associated structures (0.0409 ha)
Buffer zone of the World Heritage Property

Scale 1:2 000
0 50 100 m
ETRS 1989, UTM Zone 29

N

ROUTE OF SANTIAGO DE COMPOSTELA. WORLD HERITAGE

Lameiros house [726]

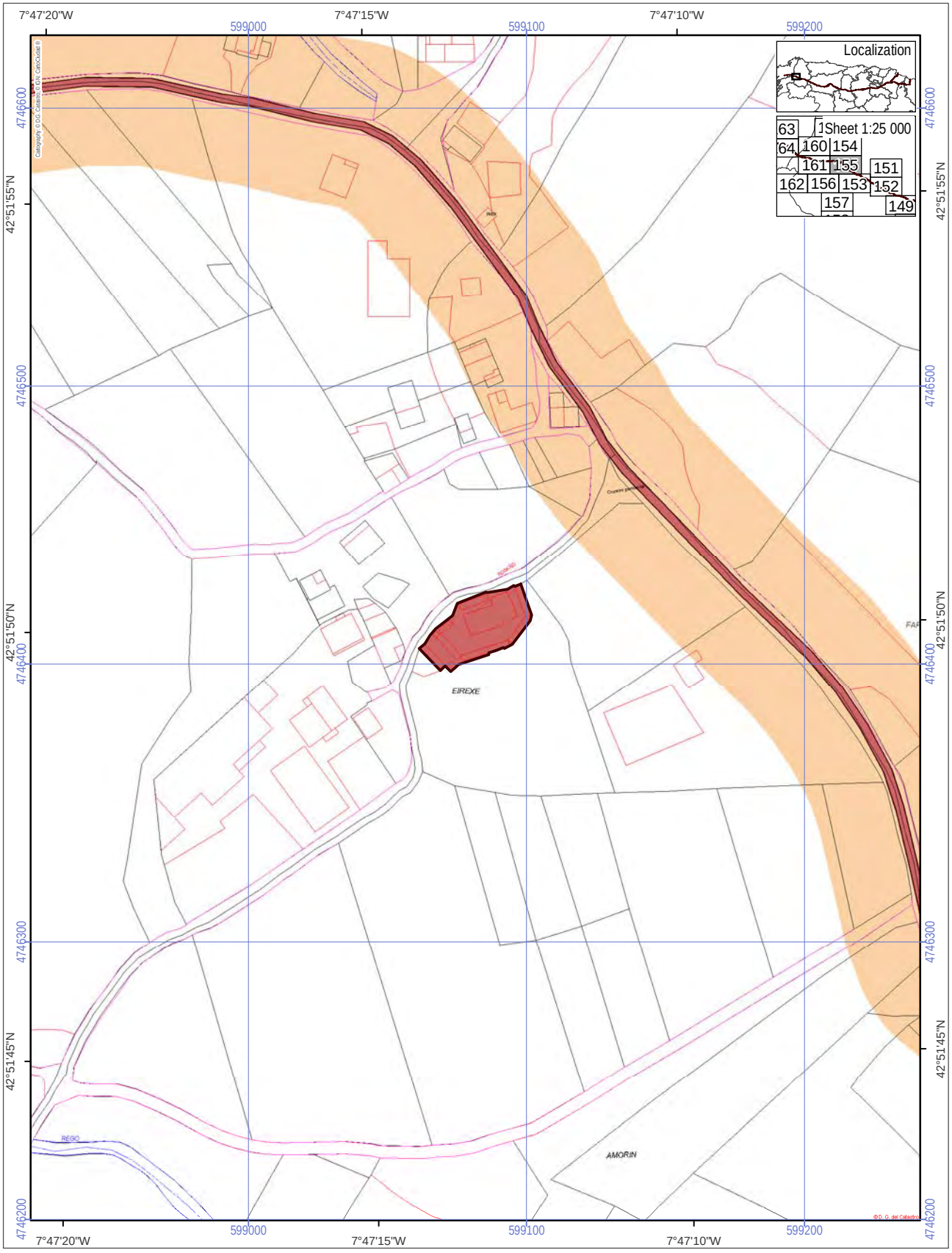

World Heritage Property
Route of Santiago de Compostela
Associated structures (0.0732 ha)
Buffer zone of the World Heritage Property

Scale 1:2 000
0 50 100 m
ETRS 1989, UTM Zone 29

N

ROUTE OF SANTIAGO DE COMPOSTELA. WORLD HERITAGE

Parish Church of Santiago [727]

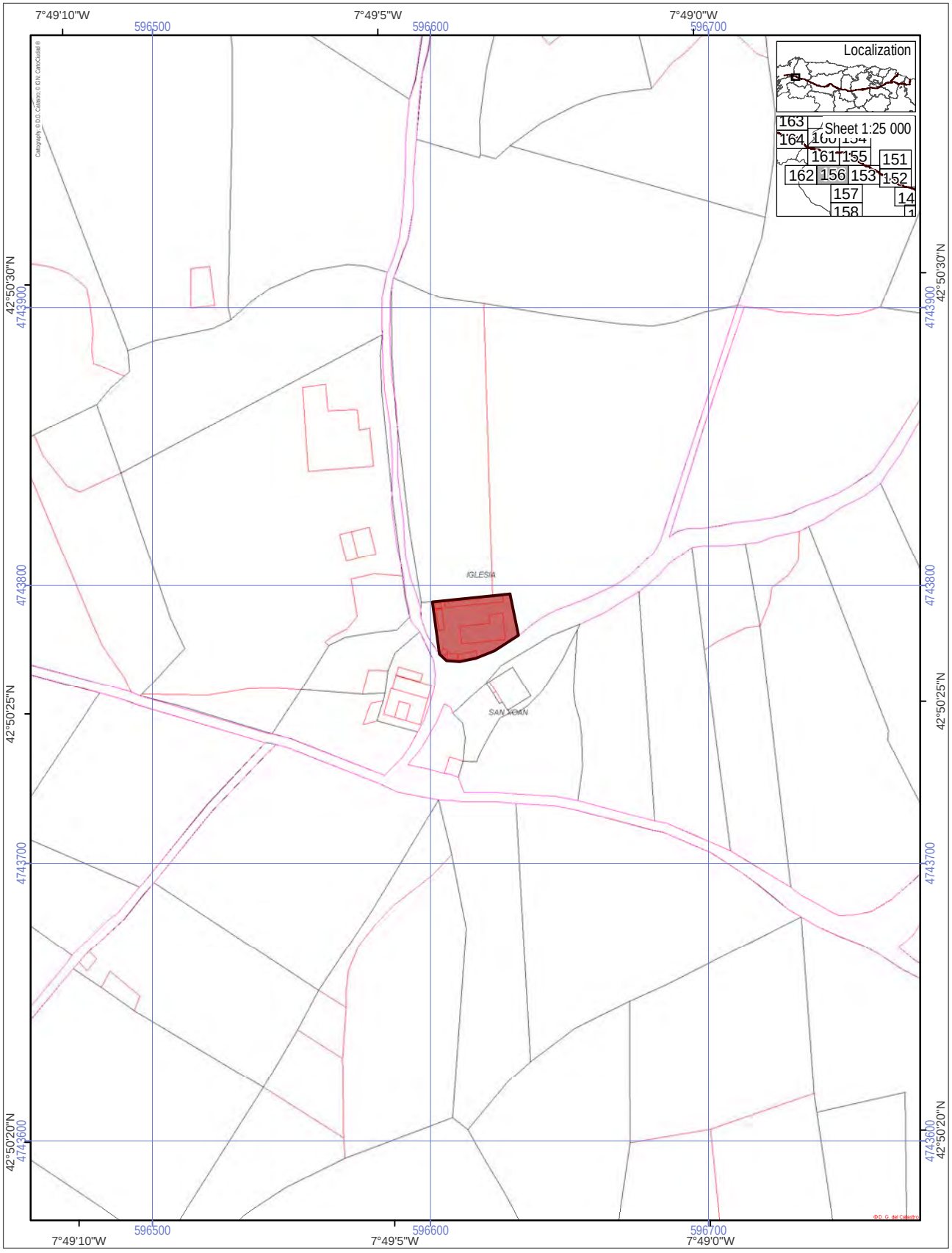

World Heritage Property
Route of Santiago de Compostela
Associated structures (0.0527 ha)
Buffer zone of the World Heritage Property

Scale 1:2 000
0 50 100 m
ETRS 1989, UTM Zone 29

N

ROUTE OF SANTIAGO DE COMPOSTELA. WORLD HERITAGE

Parish Church of San Juan [728]

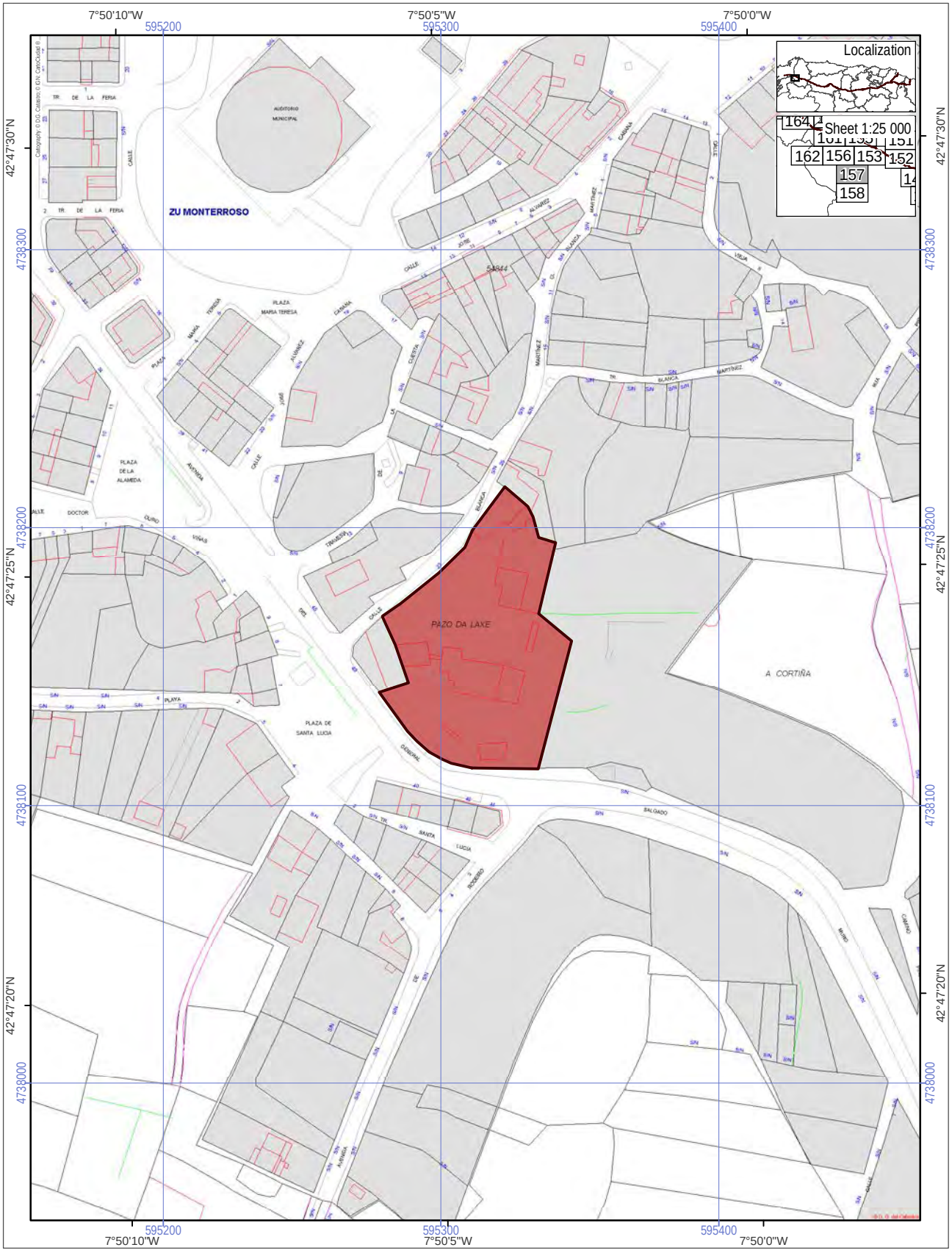

World Heritage Property
Route of Santiago de Compostela
Associated structures (0.4426 ha)
Buffer zone of the World Heritage Property

Scale 1:2 000
0 50 100 m
ETRS 1989, UTM Zone 29

N

ROUTE OF SANTIAGO DE COMPOSTELA. WORLD HERITAGE

Pazo or Mansion of Laxe [729]

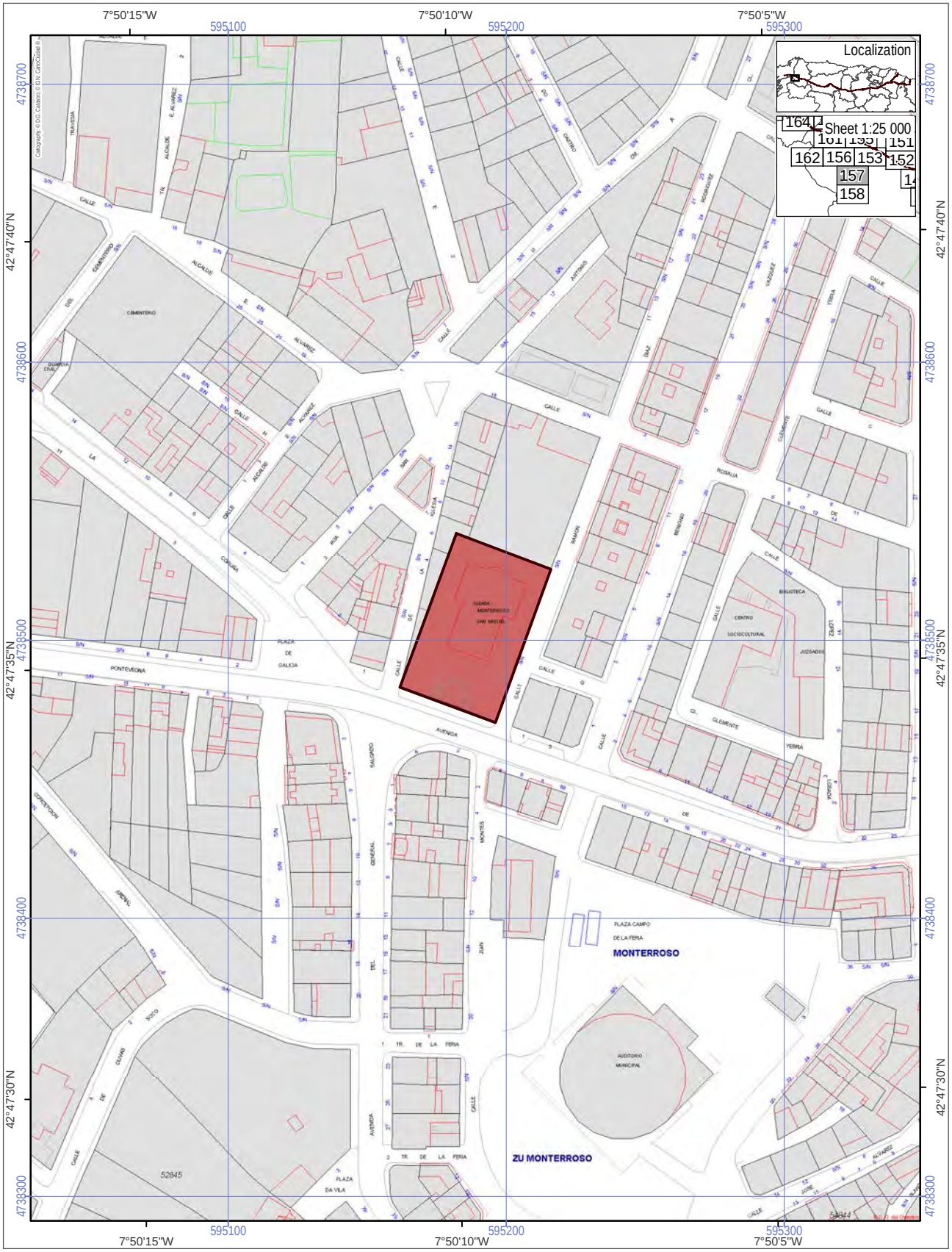

World Heritage Property
Route of Santiago de Compostela
Associated structures (0.2148 ha)
Buffer zone of the World Heritage Property

Scale 1:2 000
0 50 100 m
ETRS 1989, UTM Zone 29

N

ROUTE OF SANTIAGO DE COMPOSTELA. WORLD HERITAGE

Parish Church of San Miguel [730]

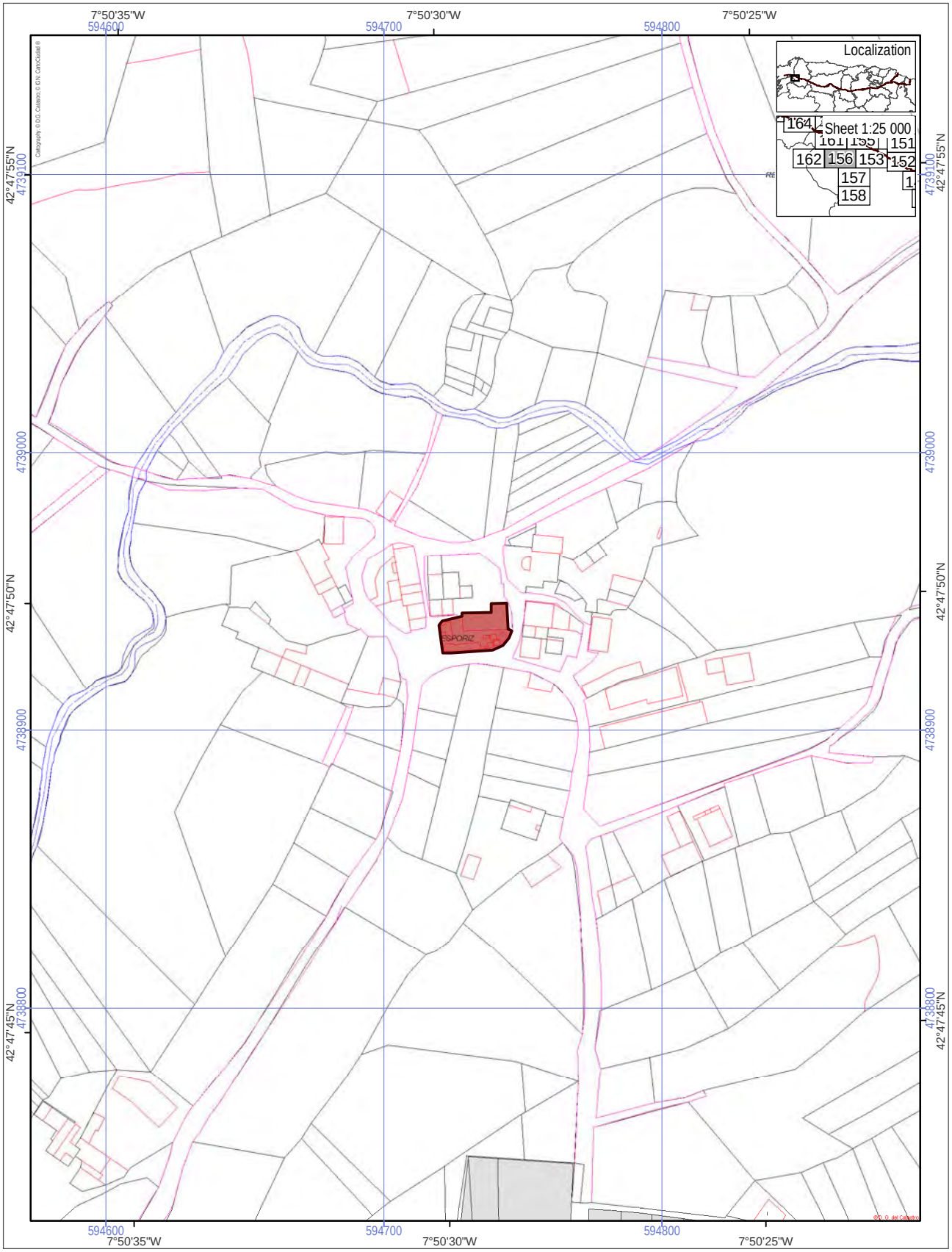

World Heritage Property
Route of Santiago de Compostela
Associated structures (0.0353 ha)
Buffer zone of the World Heritage Property

Scale 1:2 000
0 50 100 m
ETRS 1989, UTM Zone 29

N

ROUTE OF SANTIAGO DE COMPOSTELA. WORLD HERITAGE

Parish Church of San Miguel [731]

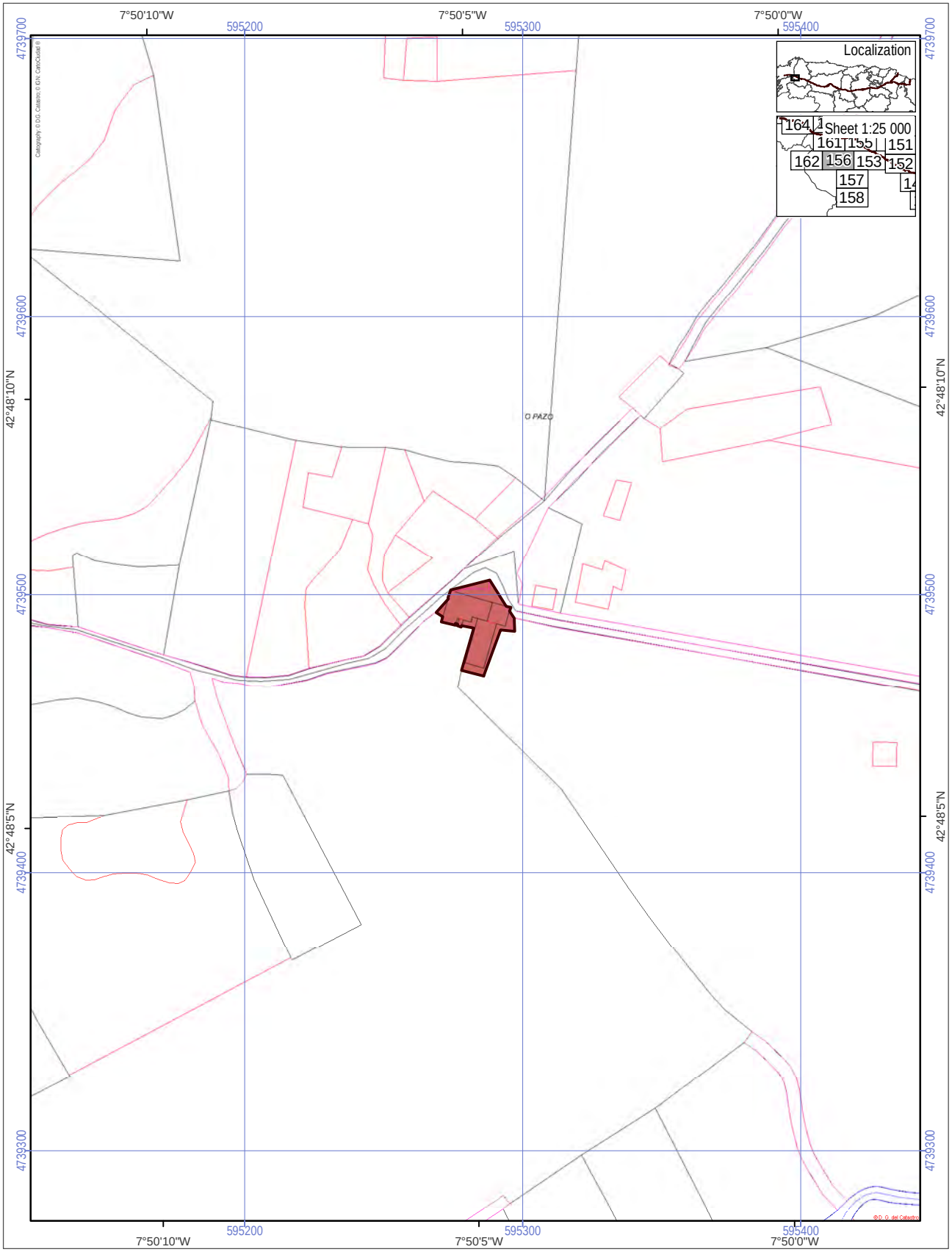

World Heritage Property
Route of Santiago de Compostela
Associated structures (0.2512 ha)
Buffer zone of the World Heritage Property

Scale 1:2 000
0 50 100 m
ETRS 1989, UTM Zone 29

N

ROUTE OF SANTIAGO DE COMPOSTELA. WORLD HERITAGE

Palace of Podente [732]

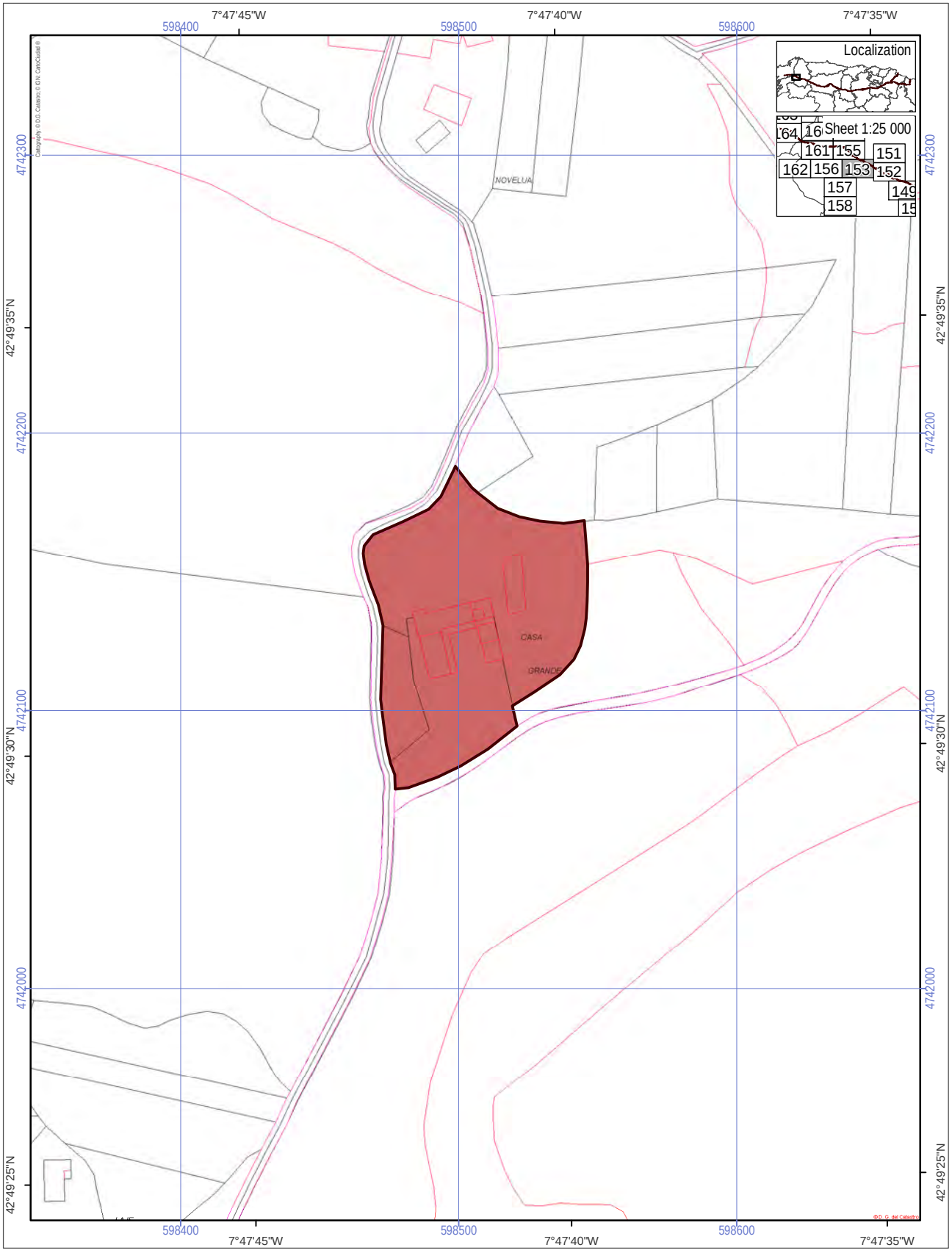

World Heritage Property
Route of Santiago de Compostela
Associated structures (0.6055 ha)
Buffer zone of the World Heritage Property

Scale 1:2 000
0 50 100 m
ETRS 1989, UTM Zone 29

N

ROUTE OF SANTIAGO DE COMPOSTELA. WORLD HERITAGE

Mansion [733]

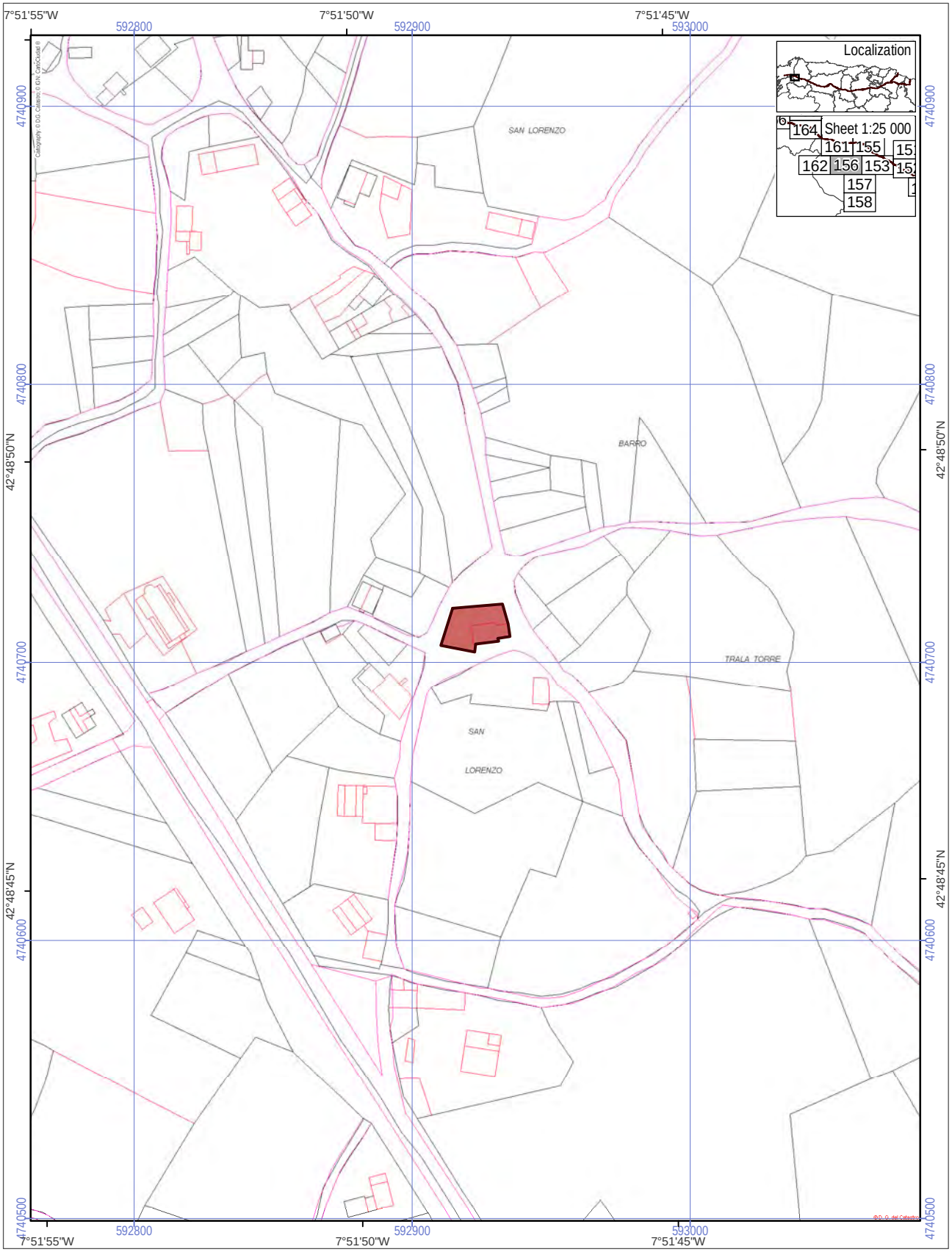

World Heritage Property
Route of Santiago de Compostela
Associated structures (0.0299 ha)
Buffer zone of the World Heritage Property

Scale 1:2 000
0 50 100 m
ETRS 1989, UTM Zone 29

N

ROUTE OF SANTIAGO DE COMPOSTELA. WORLD HERITAGE

San Lorenzo Chapel [734]

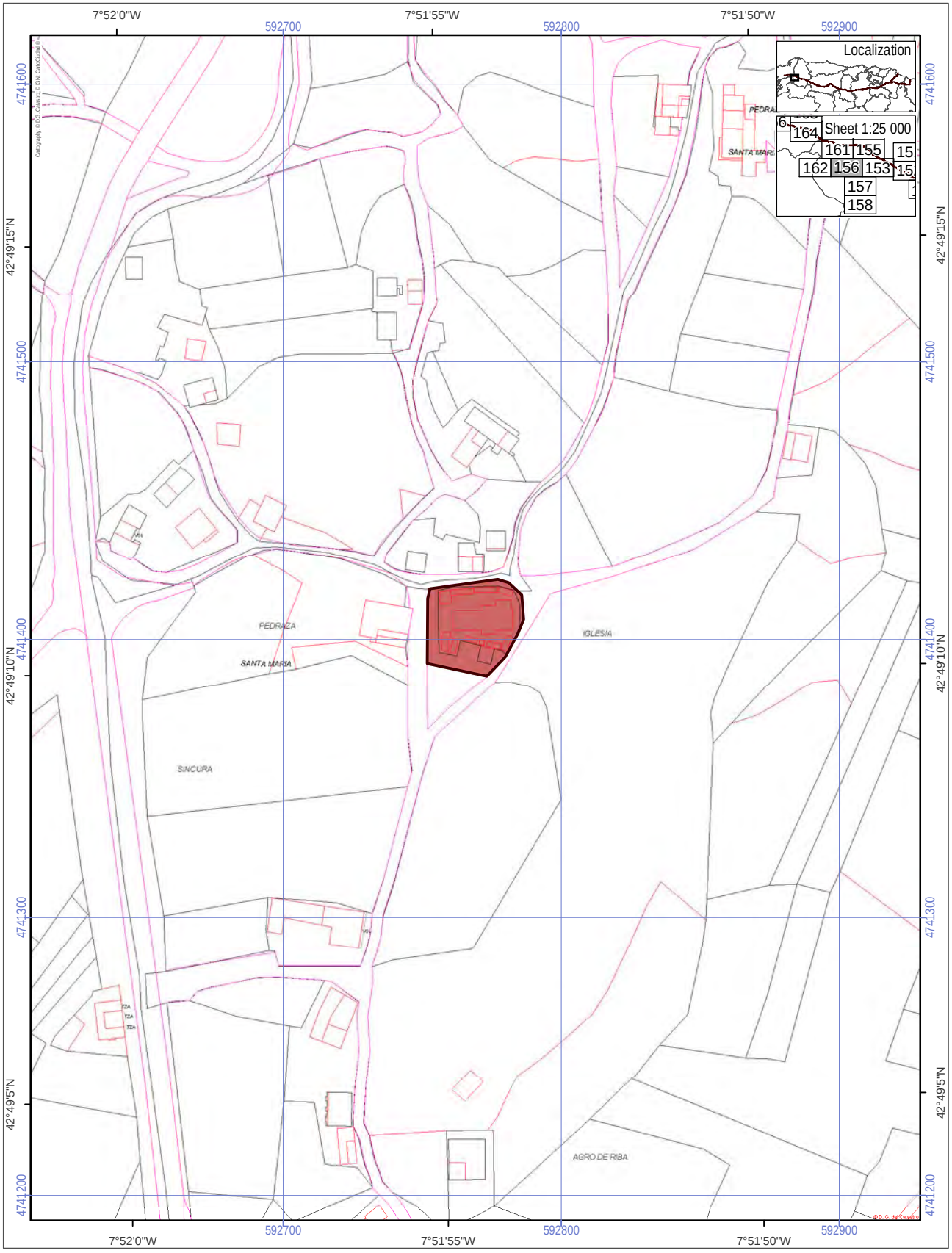

World Heritage Property
Route of Santiago de Compostela
Associated structures (0.0954 ha)
Buffer zone of the World Heritage Property

Scale 1:2 000
0 50 100 m
ETRS 1989, UTM Zone 29

N

ROUTE OF SANTIAGO DE COMPOSTELA. WORLD HERITAGE

Parish Church of Santa María [735]

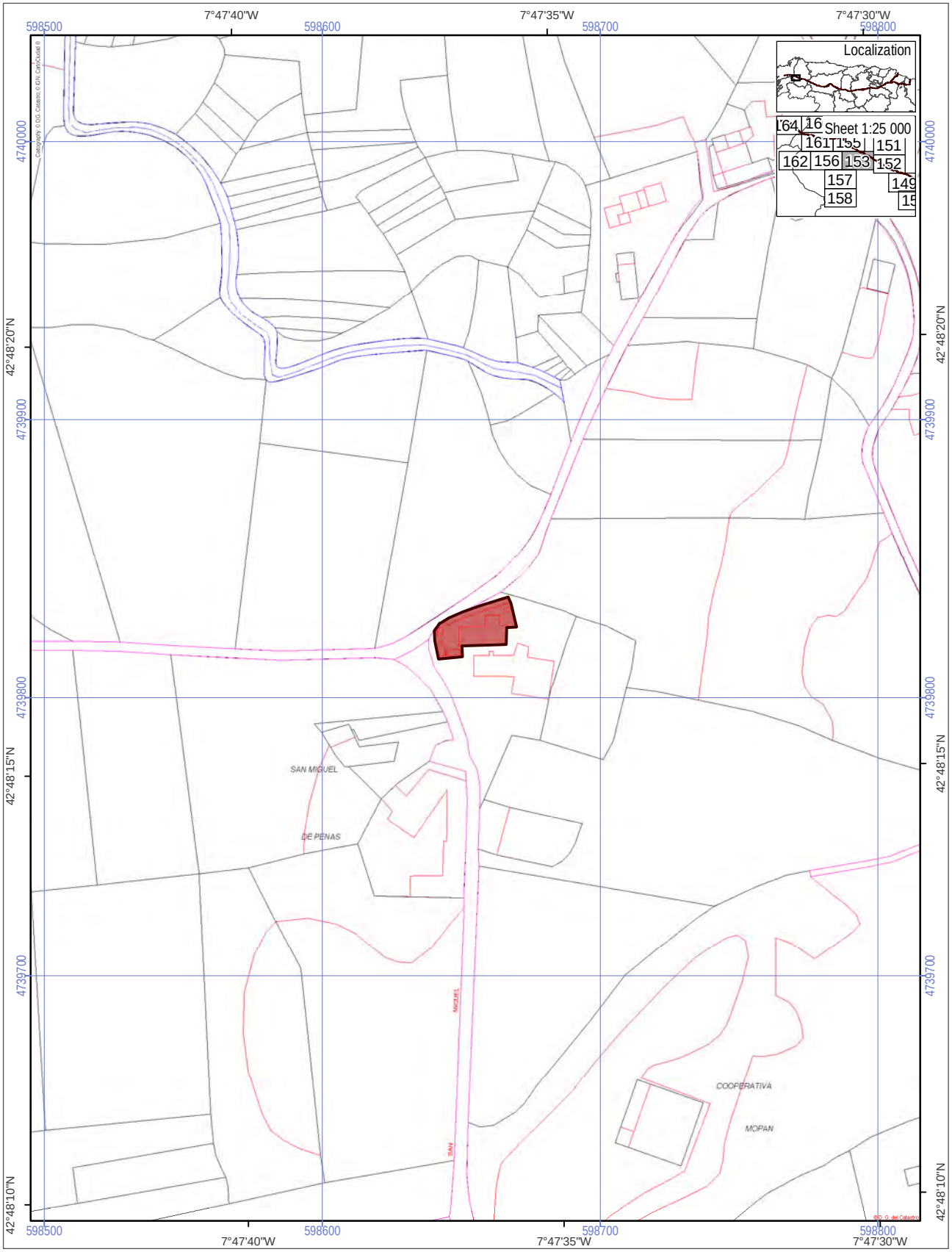

World Heritage Property
Route of Santiago de Compostela
Associated structures (0.0414 ha)
Buffer zone of the World Heritage Property

Scale 1:2 000
0 50 100 m
ETRS 1989, UTM Zone 29

N

ROUTE OF SANTIAGO DE COMPOSTELA. WORLD HERITAGE

Parish Church of San Miguel de Peñas [736]

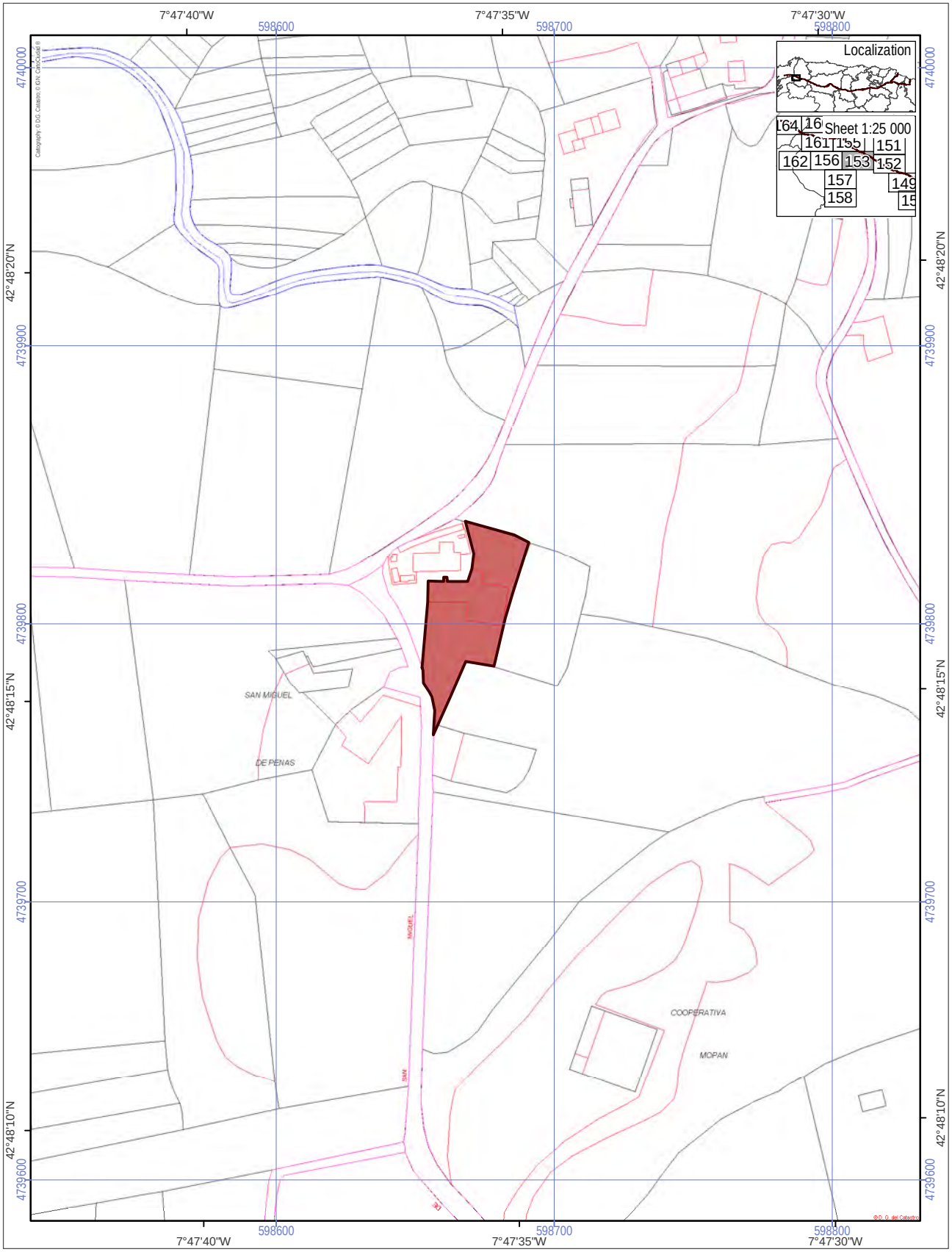

World Heritage Property
Route of Santiago de Compostela
Associated structures (0.1306 ha)
Buffer zone of the World Heritage Property

Scale 1:2 000
0 50 100 m
ETRS 1989, UTM Zone 29

N

ROUTE OF SANTIAGO DE COMPOSTELA. WORLD HERITAGE

Towers of San Miguel de Peñas [737]

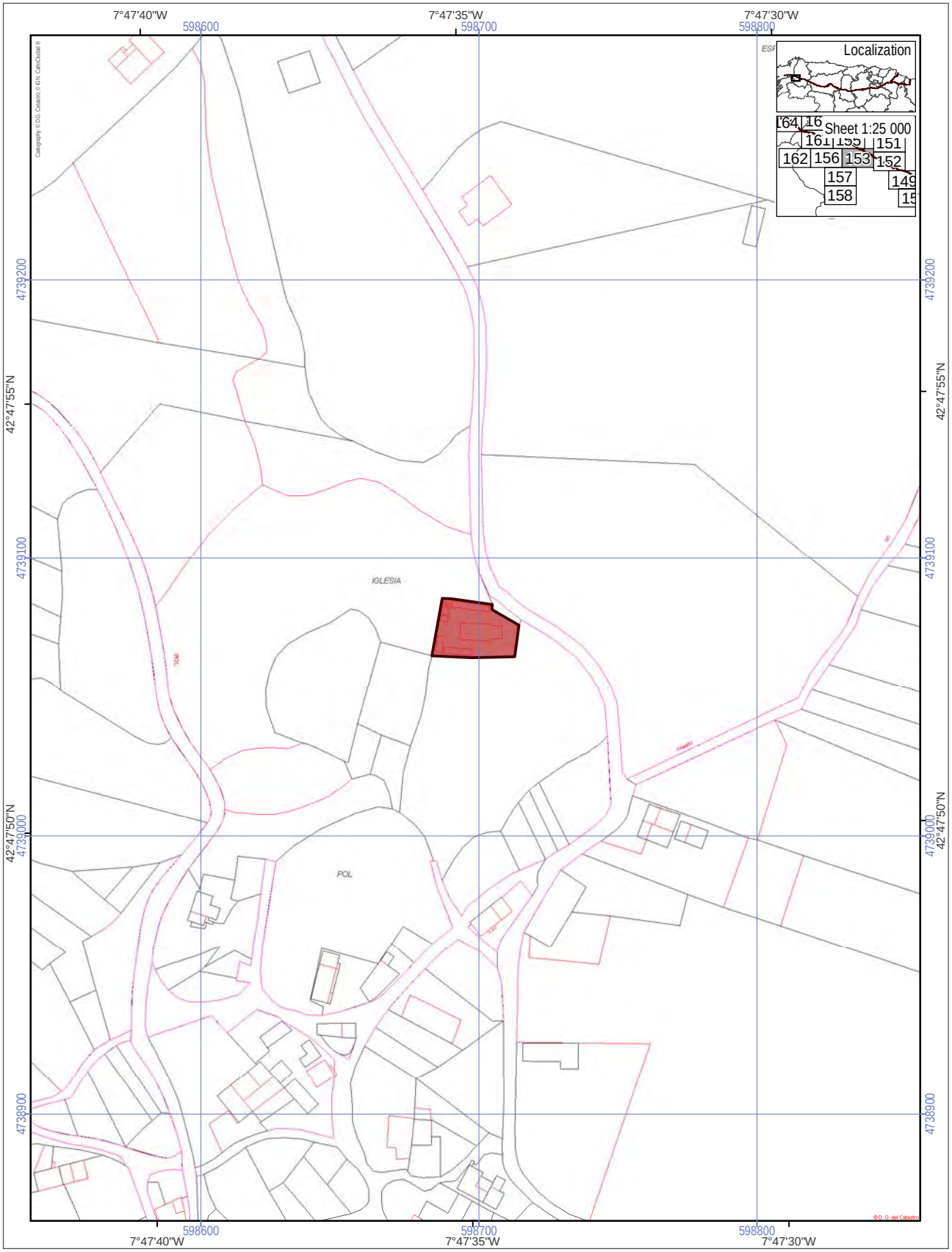

World Heritage Property
Route of Santiago de Compostela
Associated structures (0.0543 ha)
Buffer zone of the World Heritage Property

Scale 1:2 000
0 50 100 m
ETRS 1989, UTM Zone 29

N

ROUTE OF SANTIAGO DE COMPOSTELA. WORLD HERITAGE

TParish Church of San Cipriano [738]

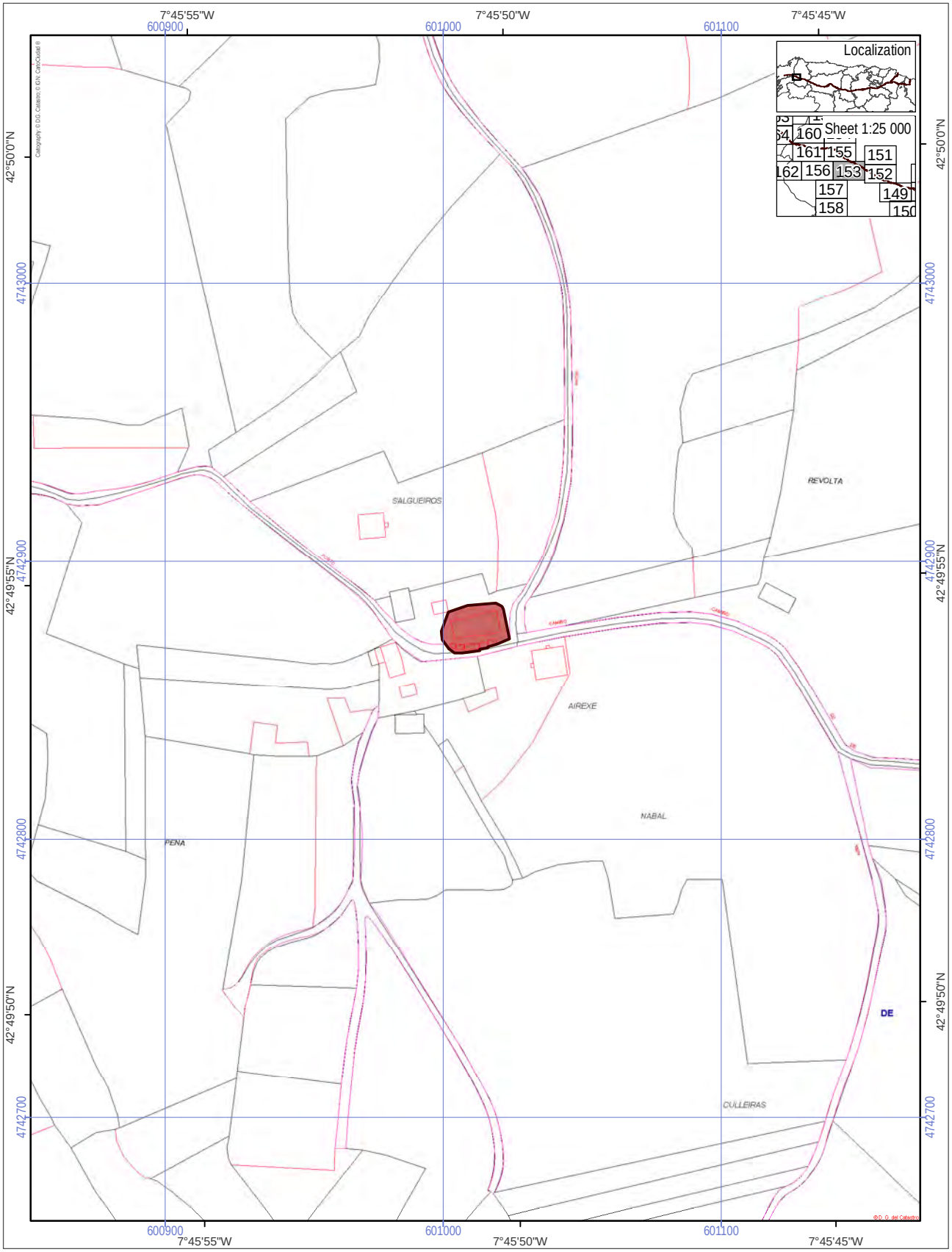

World Heritage Property
Route of Santiago de Compostela
Associated structures (0.0363 ha)
Buffer zone of the World Heritage Property

Scale 1:2 000
0 50 100 m
ETRS 1989, UTM Zone 29

N

ROUTE OF SANTIAGO DE COMPOSTELA. WORLD HERITAGE

Parish Church of Santa María [739]

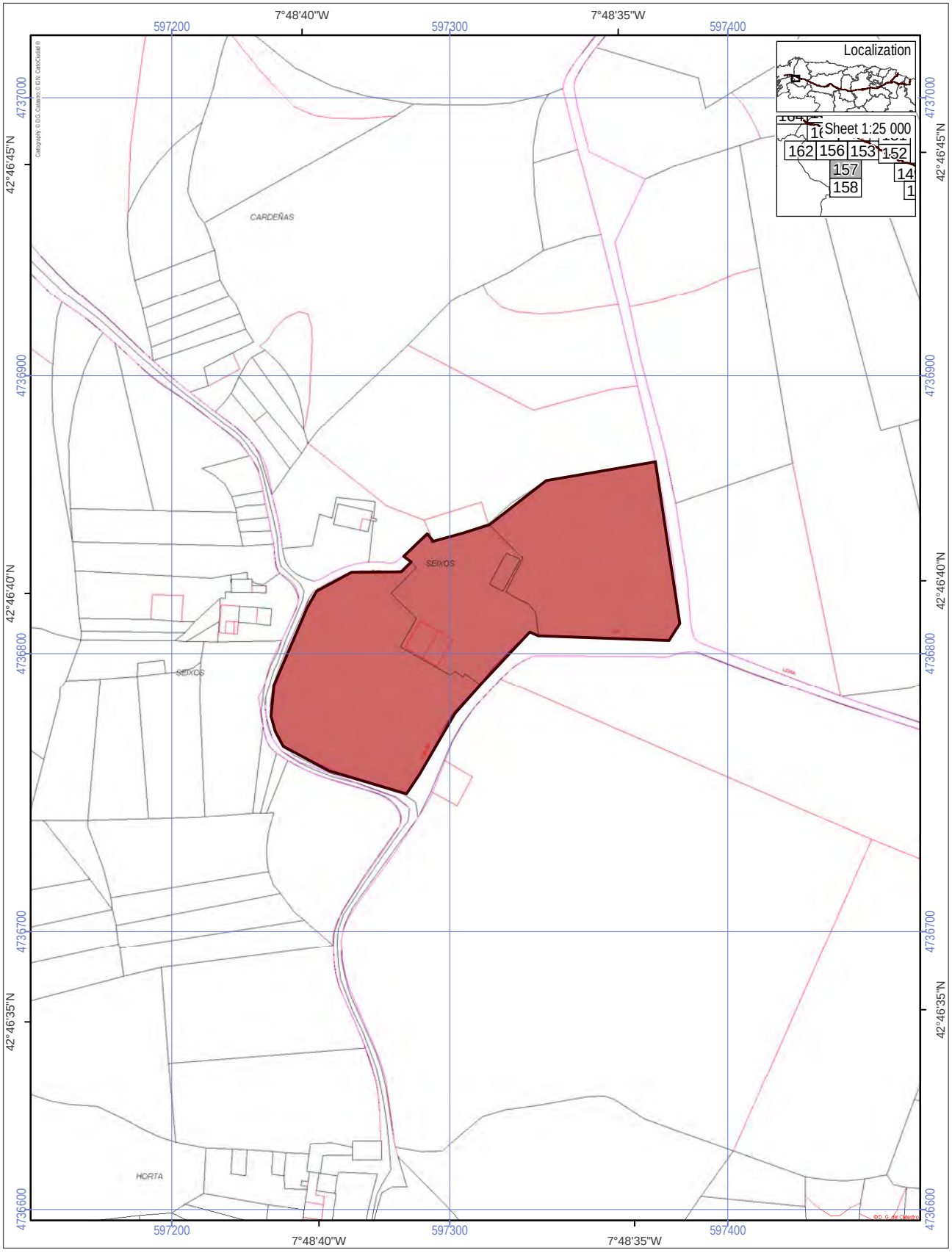

World Heritage Property
Route of Santiago de Compostela
Associated structures (0.8567 ha)
Buffer zone of the World Heritage Property

Scale 1:2 000
0 50 100 m
ETRS 1989, UTM Zone 29

N

ROUTE OF SANTIAGO DE COMPOSTELA. WORLD HERITAGE

Mansion of Seixos [740]

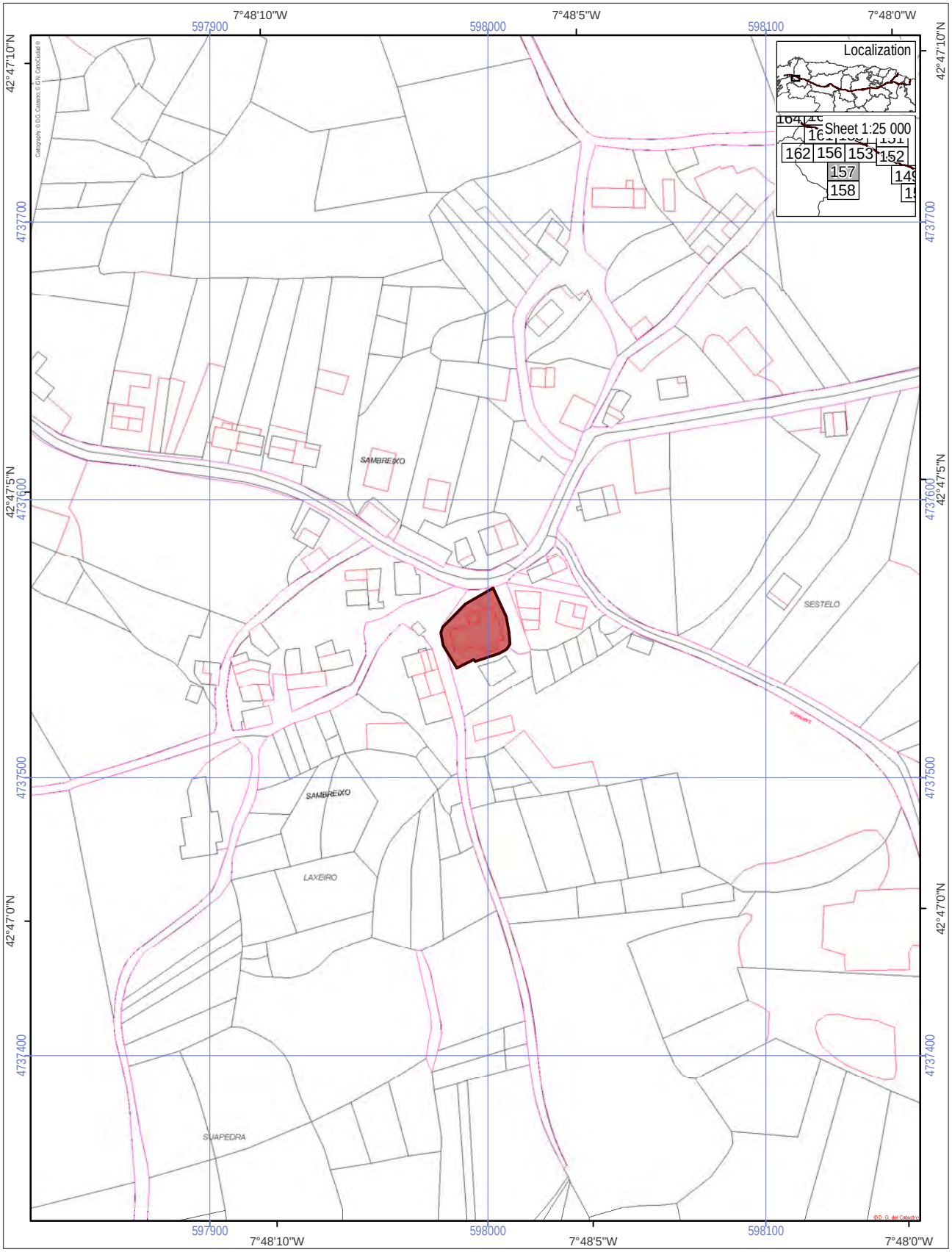

World Heritage Property
Route of Santiago de Compostela
Associated structures (0.0463 ha)
Buffer zone of the World Heritage Property

Scale 1:2 000
0 50 100 m
ETRS 1989, UTM Zone 29

N

ROUTE OF SANTIAGO DE COMPOSTELA. WORLD HERITAGE

Parish Church of San Salvador [741]

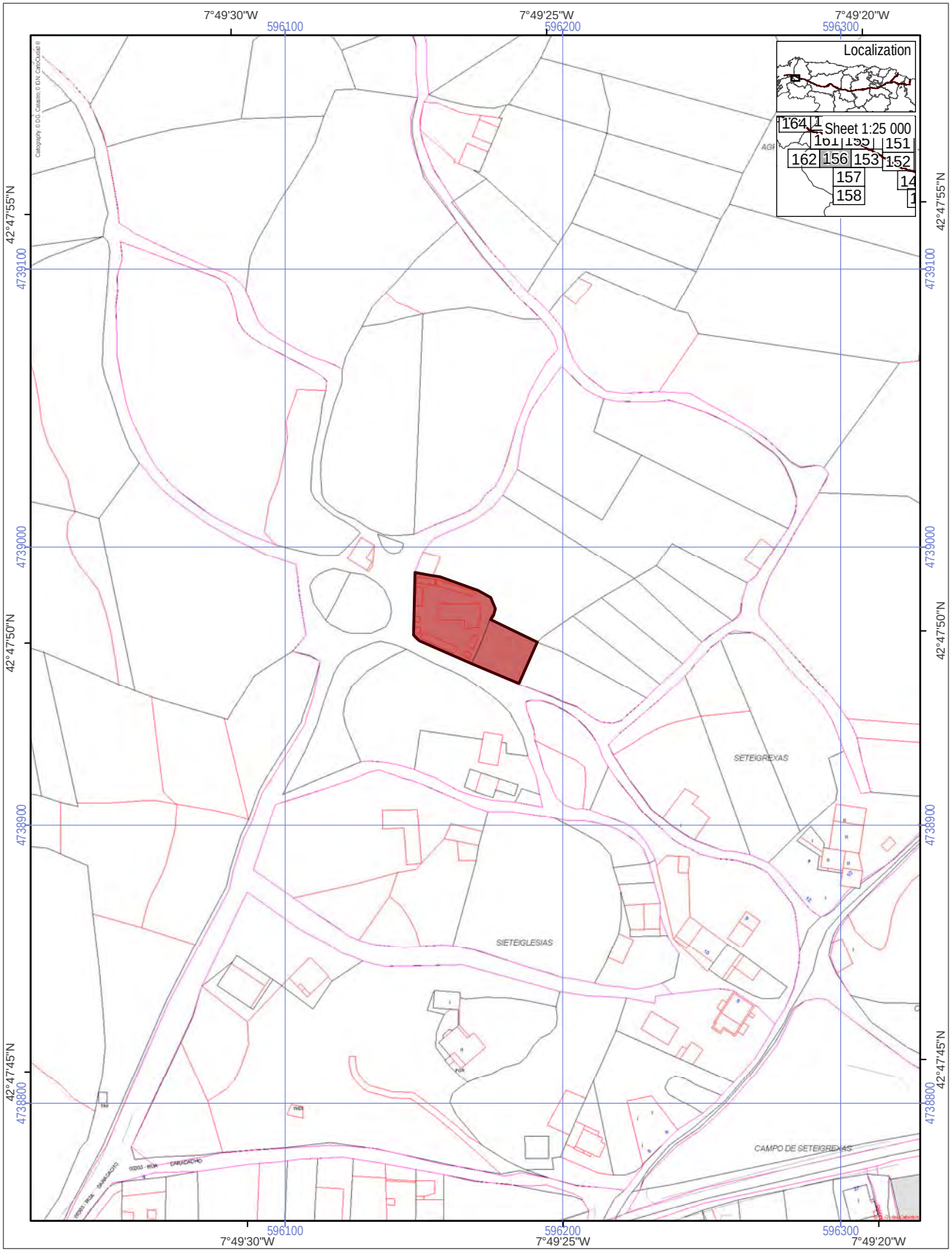

World Heritage Property
Route of Santiago de Compostela
Associated structures (0.0954 ha)
Buffer zone of the World Heritage Property

Scale 1:2 000
0 50 100 m
ETRS 1989, UTM Zone 29

N

ROUTE OF SANTIAGO DE COMPOSTELA. WORLD HERITAGE

Parish Church of Santa Eufemia [742]

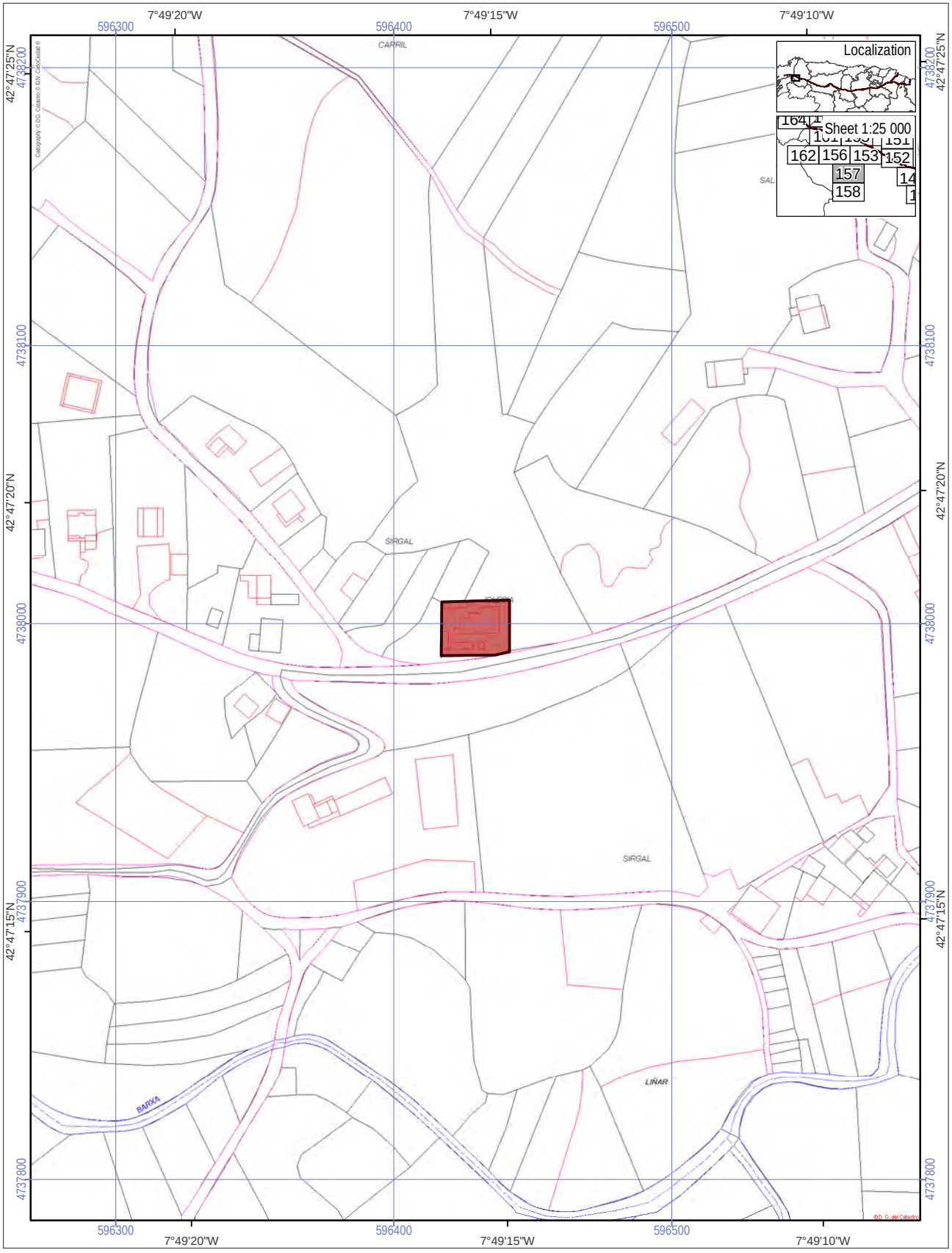

World Heritage Property
Route of Santiago de Compostela
Associated structures (0.0441 ha)
Buffer zone of the World Heritage Property

Scale 1:2 000

0 50 100 m

ETRS 1989, UTM Zone 29

N

ROUTE OF SANTIAGO DE COMPOSTELA. WORLD HERITAGE

Parish Church of San Andrés [743]

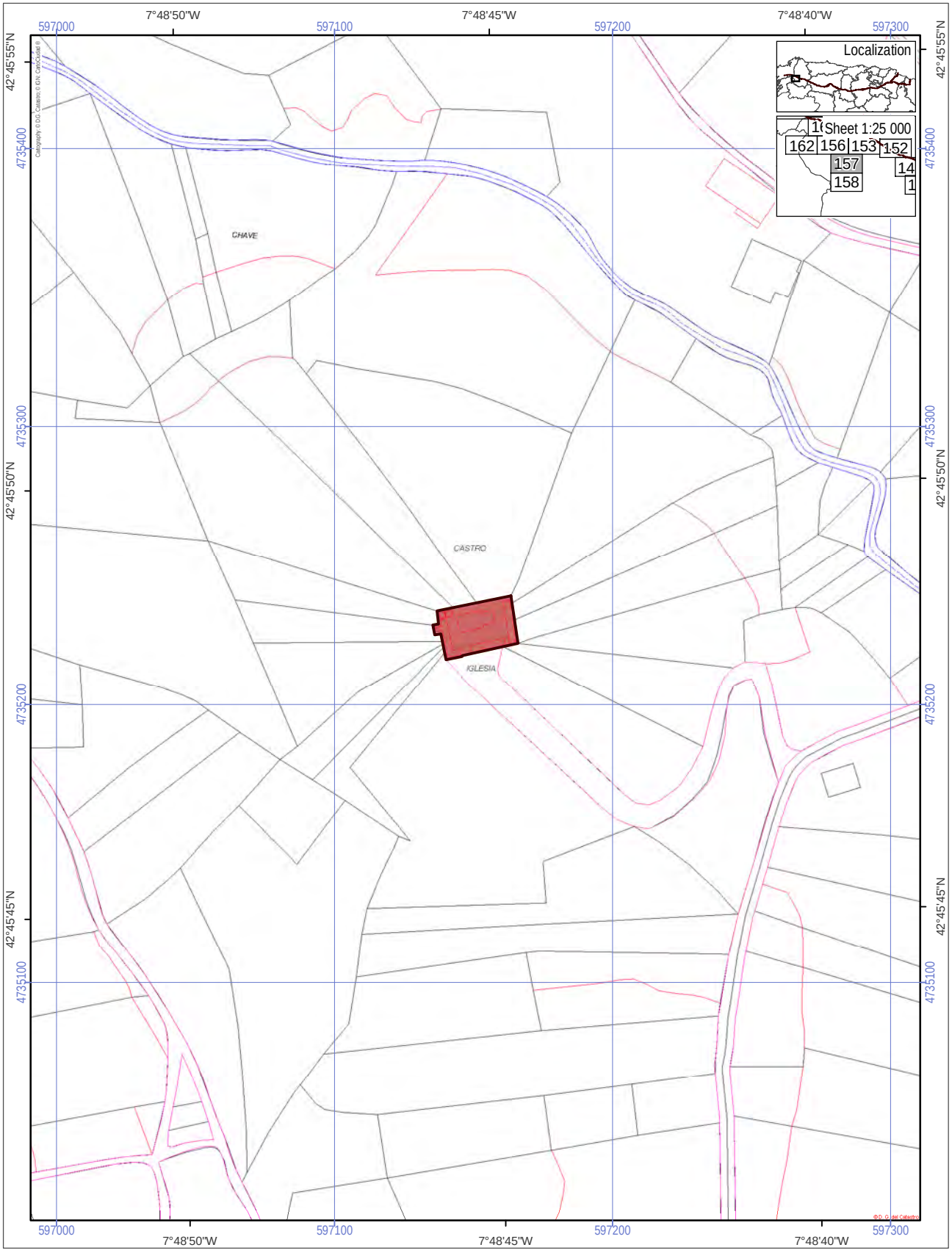

World Heritage Property
Route of Santiago de Compostela
Associated structures (0.0582 ha)
Buffer zone of the World Heritage Property

Scale 1:2 000
0 50 100 m
ETRS 1989, UTM Zone 29

N

ROUTE OF SANTIAGO DE COMPOSTELA. WORLD HERITAGE

Parish Church of Sucastro [744]

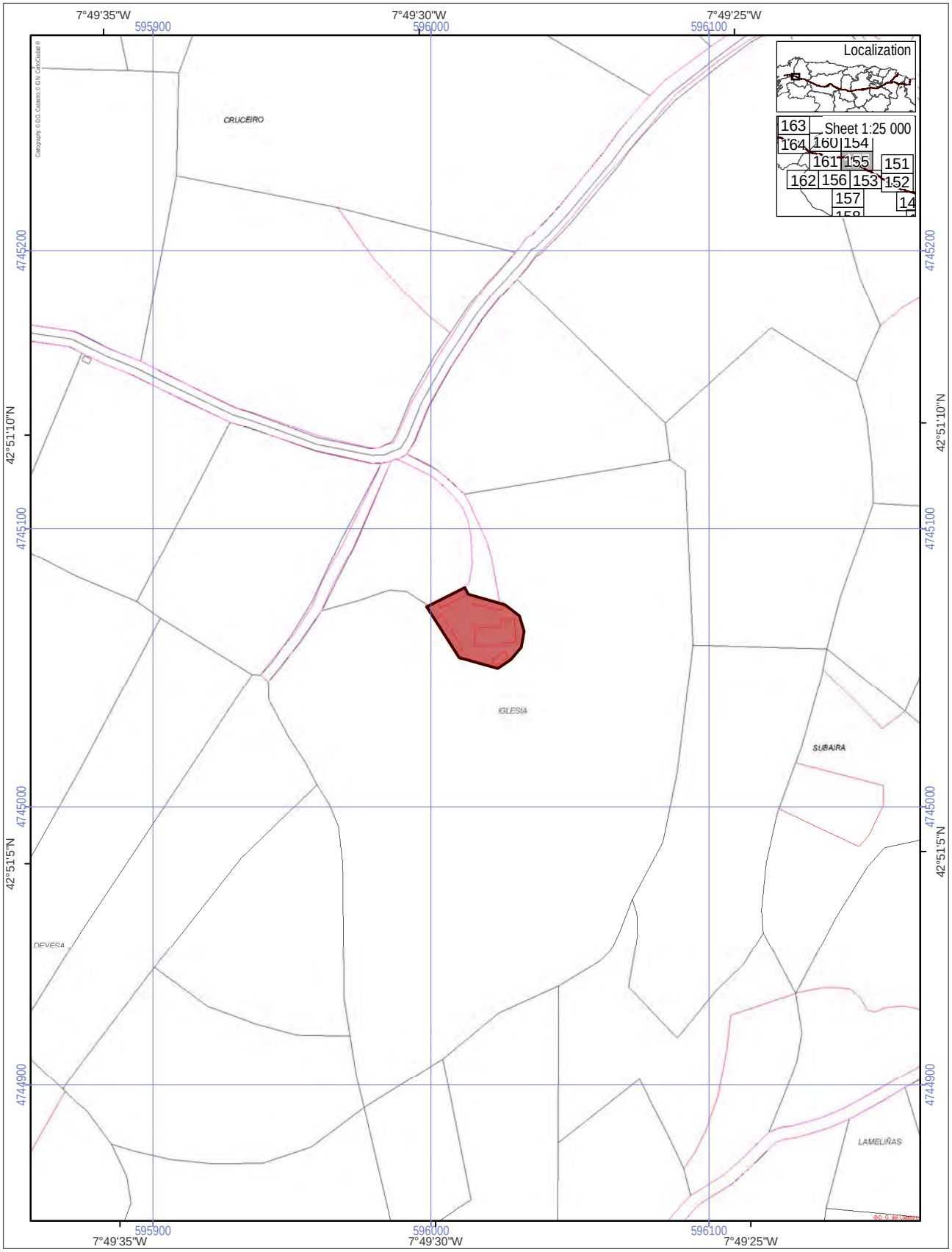

World Heritage Property
Route of Santiago de Compostela
Associated structures (0.0615 ha)
Buffer zone of the World Heritage Property

Scale 1:2 000
0 50 100 m
ETRS 1989, UTM Zone 29

N

ROUTE OF SANTIAGO DE COMPOSTELA. WORLD HERITAGE

Parish Church of Santa Tarrid [745]

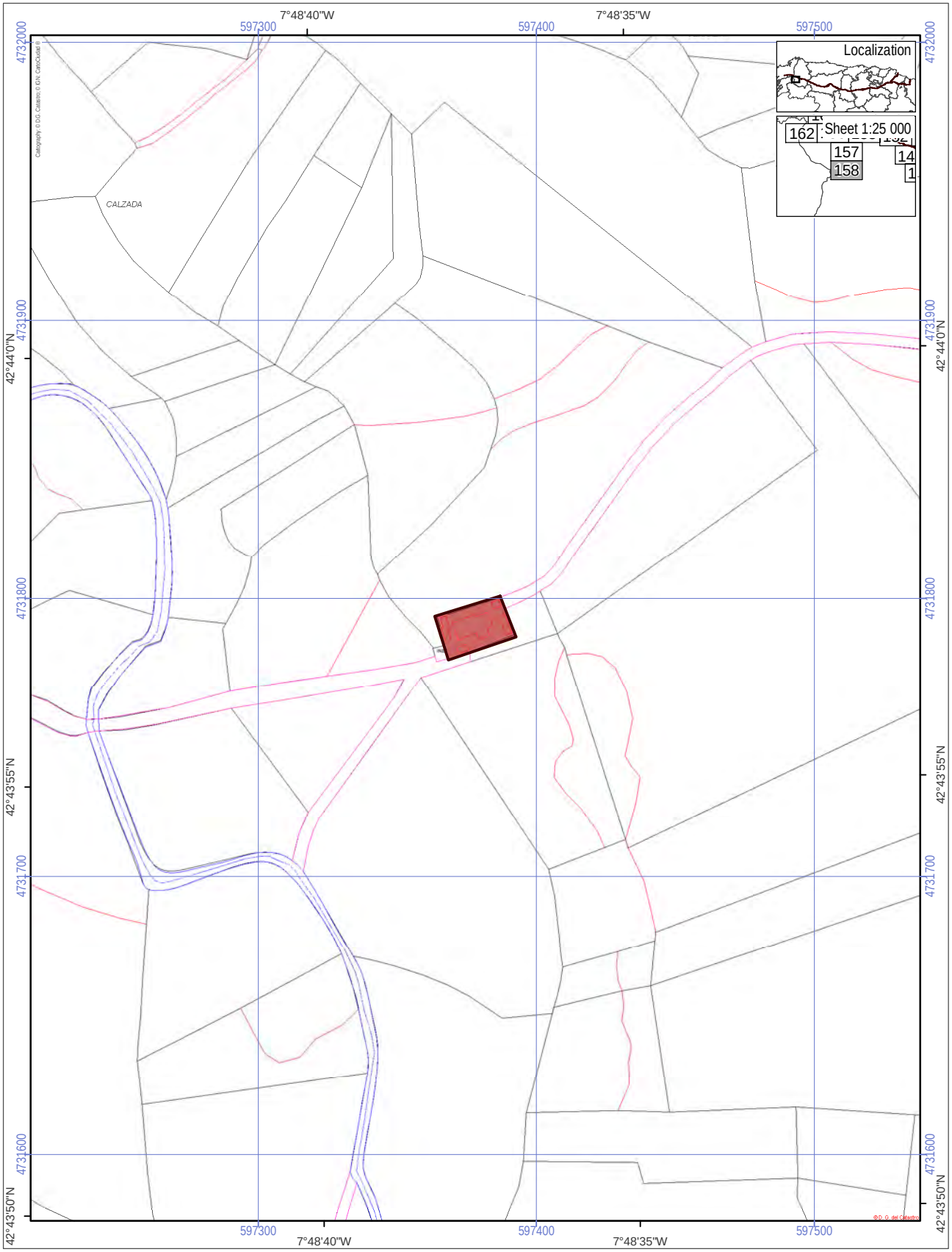

World Heritage Property
Route of Santiago de Compostela
Associated structures (0.0377 ha)
Buffer zone of the World Heritage Property

Scale 1:2 000
0 50 100 m
ETRS 1989, UTM Zone 29

N

ROUTE OF SANTIAGO DE COMPOSTELA. WORLD HERITAGE

Parish Church of Viloide [746]

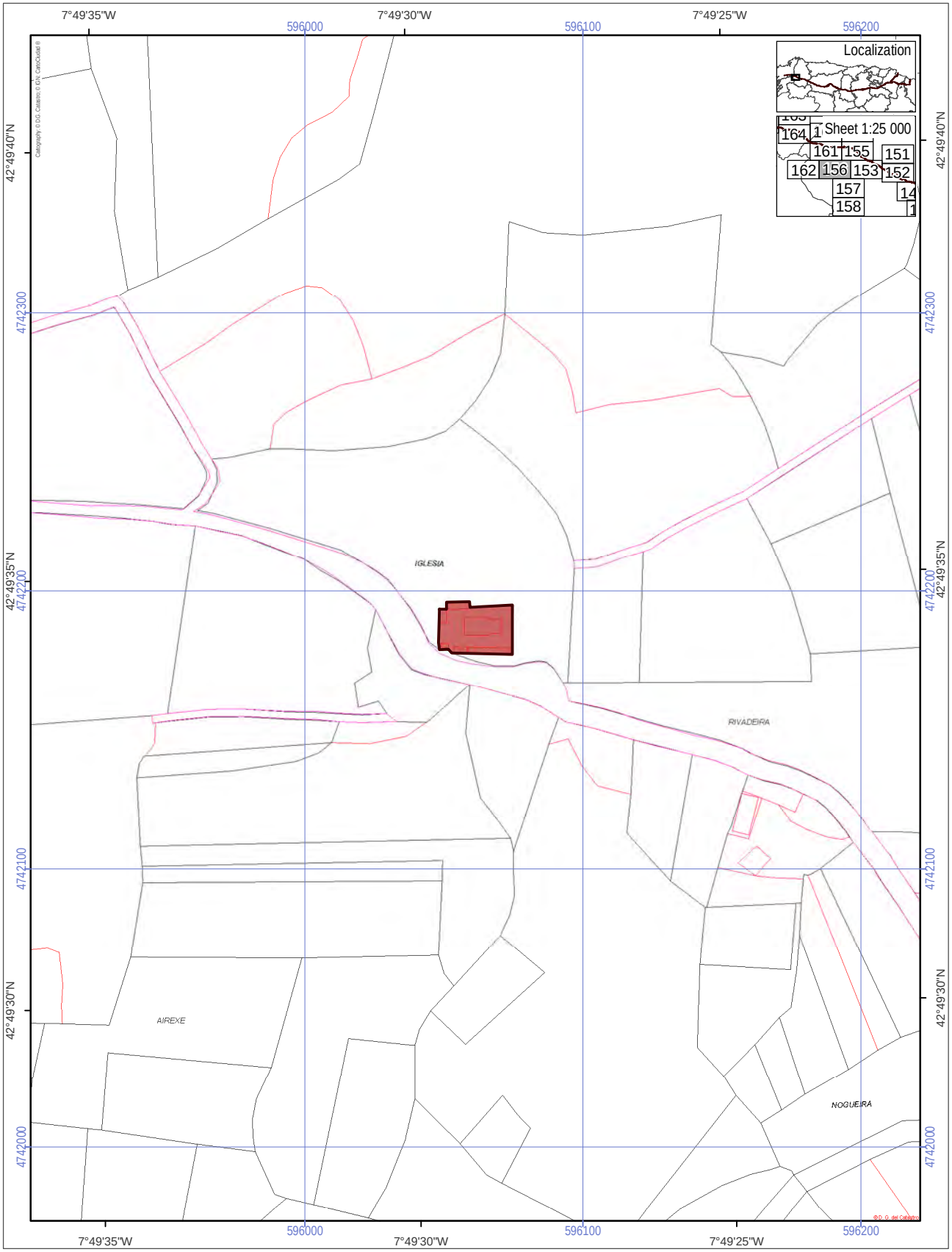

World Heritage Property
Route of Santiago de Compostela
Associated structures (0.048 ha)
Buffer zone of the World Heritage Property

Scale 1:2 000
0 50 100 m
ETRS 1989, UTM Zone 29

N

ROUTE OF SANTIAGO DE COMPOSTELA. WORLD HERITAGE

Parish Church of San Pedro [747]

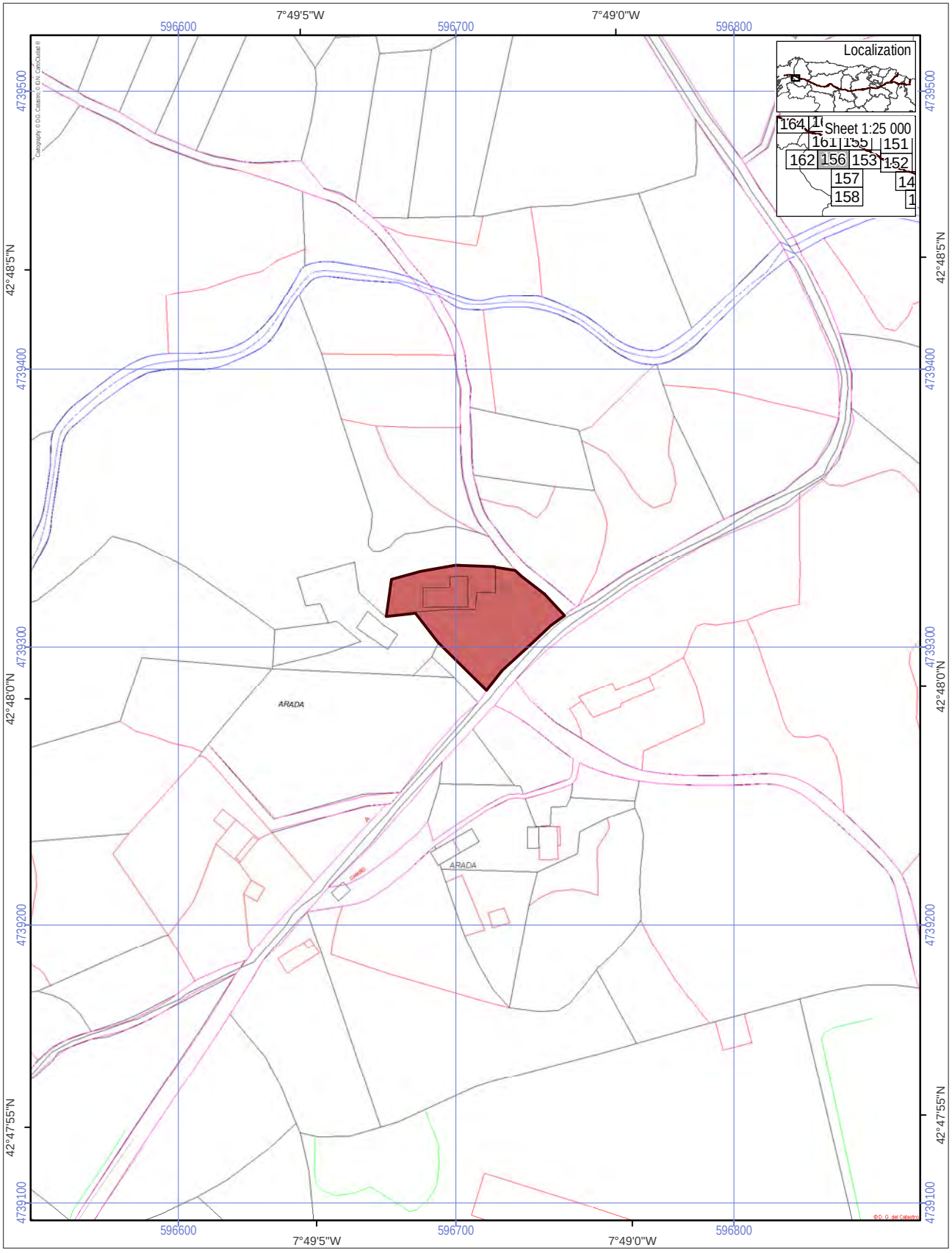

World Heritage Property
Route of Santiago de Compostela
Associated structures (0.0582 ha)
Buffer zone of the World Heritage Property

Scale 1:2 000
0 50 100 m
ETRS 1989, UTM Zone 29

N

ROUTE OF SANTIAGO DE COMPOSTELA. WORLD HERITAGE

Parish Church of Santa María [748]

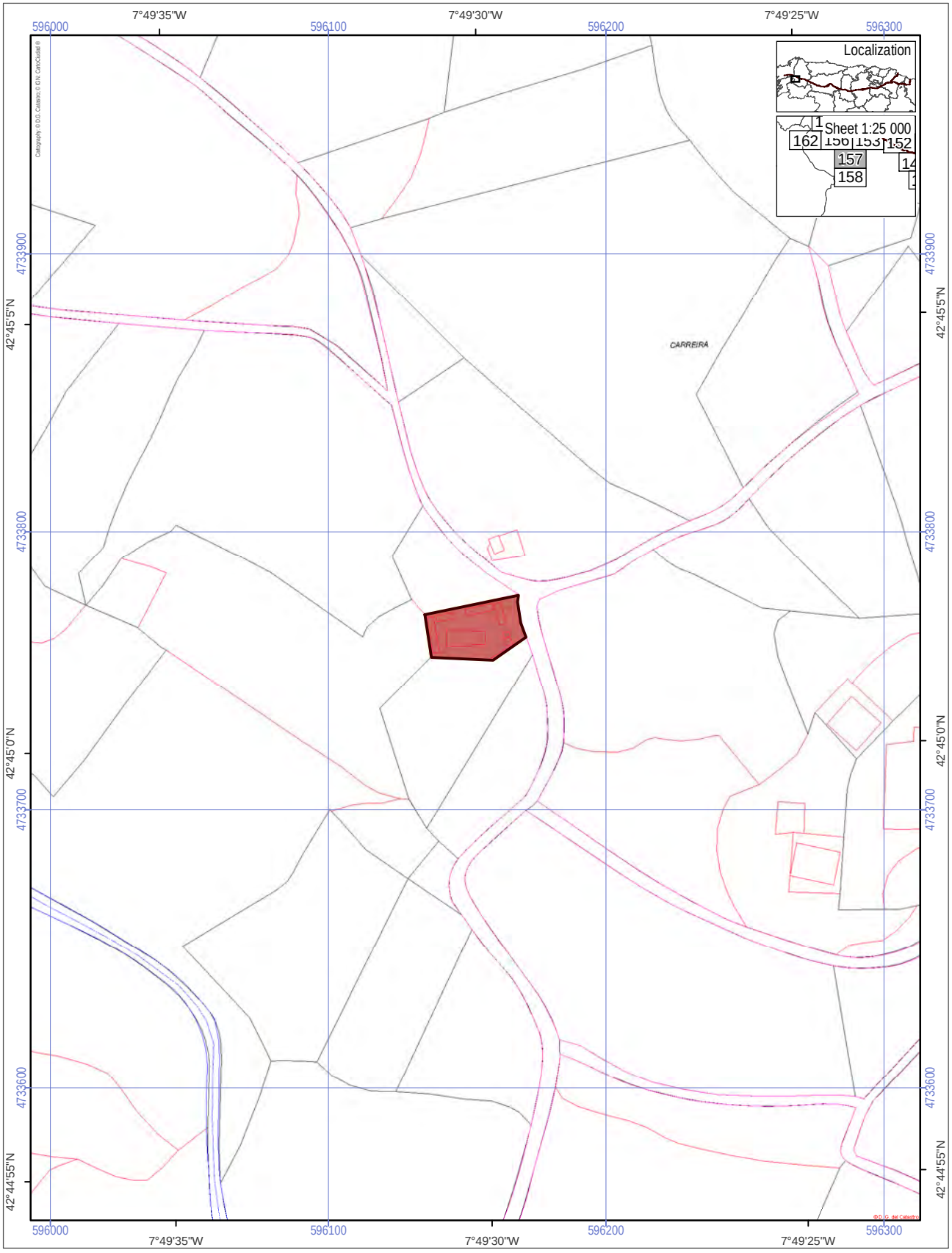

World Heritage Property
Route of Santiago de Compostela
Associated structures (0.0584 ha)
Buffer zone of the World Heritage Property

Scale 1:2 000
0 50 100 m
ETRS 1989, UTM Zone 29

N

ROUTE OF SANTIAGO DE COMPOSTELA. WORLD HERITAGE

Parish Church of Balboa [749]

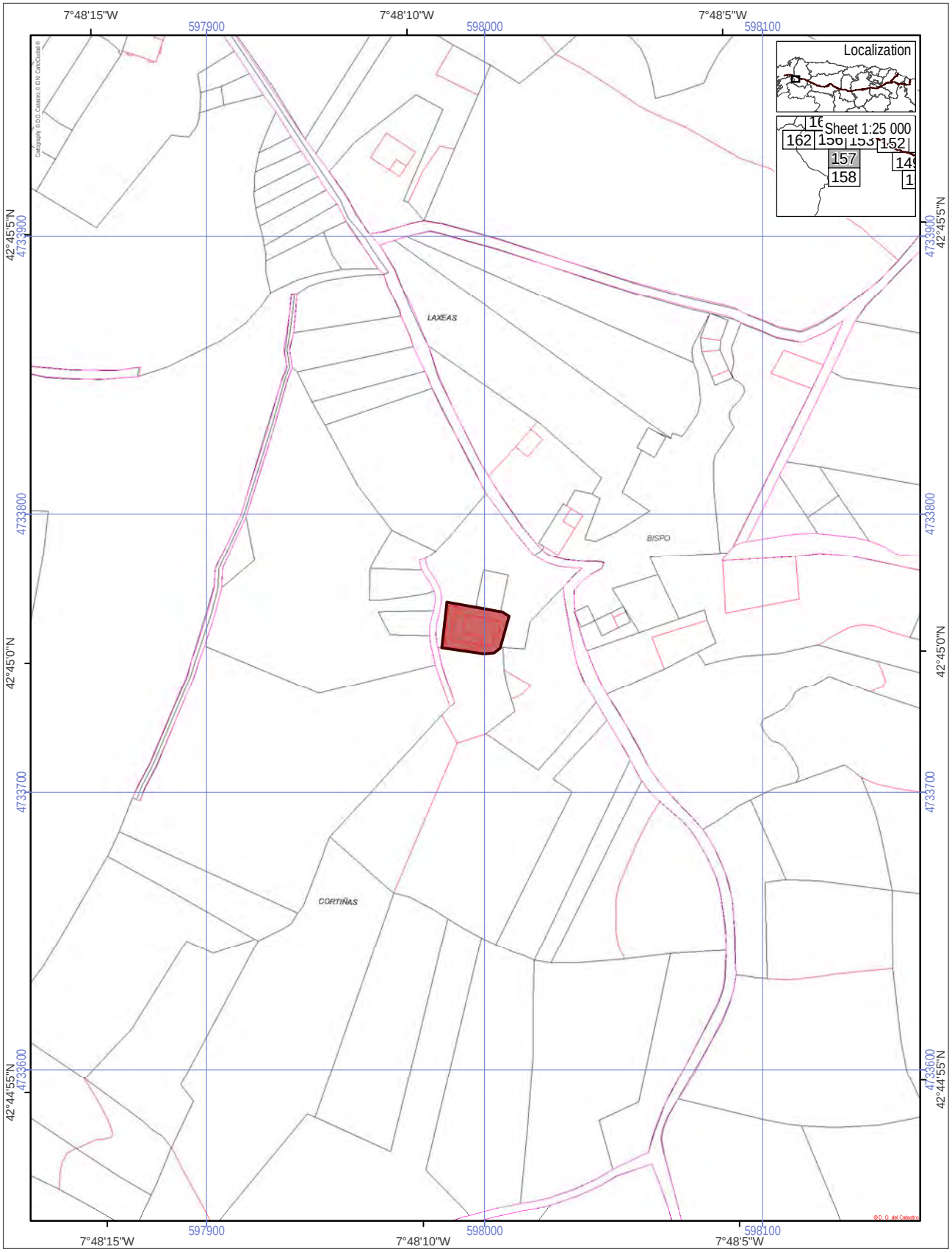

World Heritage Property
Route of Santiago de Compostela
Associated structures (0.0339 ha)
Buffer zone of the World Heritage Property

Scale 1:2 000
0 50 100 m
ETRS 1989, UTM Zone 29

N

ROUTE OF SANTIAGO DE COMPOSTELA. WORLD HERITAGE

Parish Church of Santa María [750]

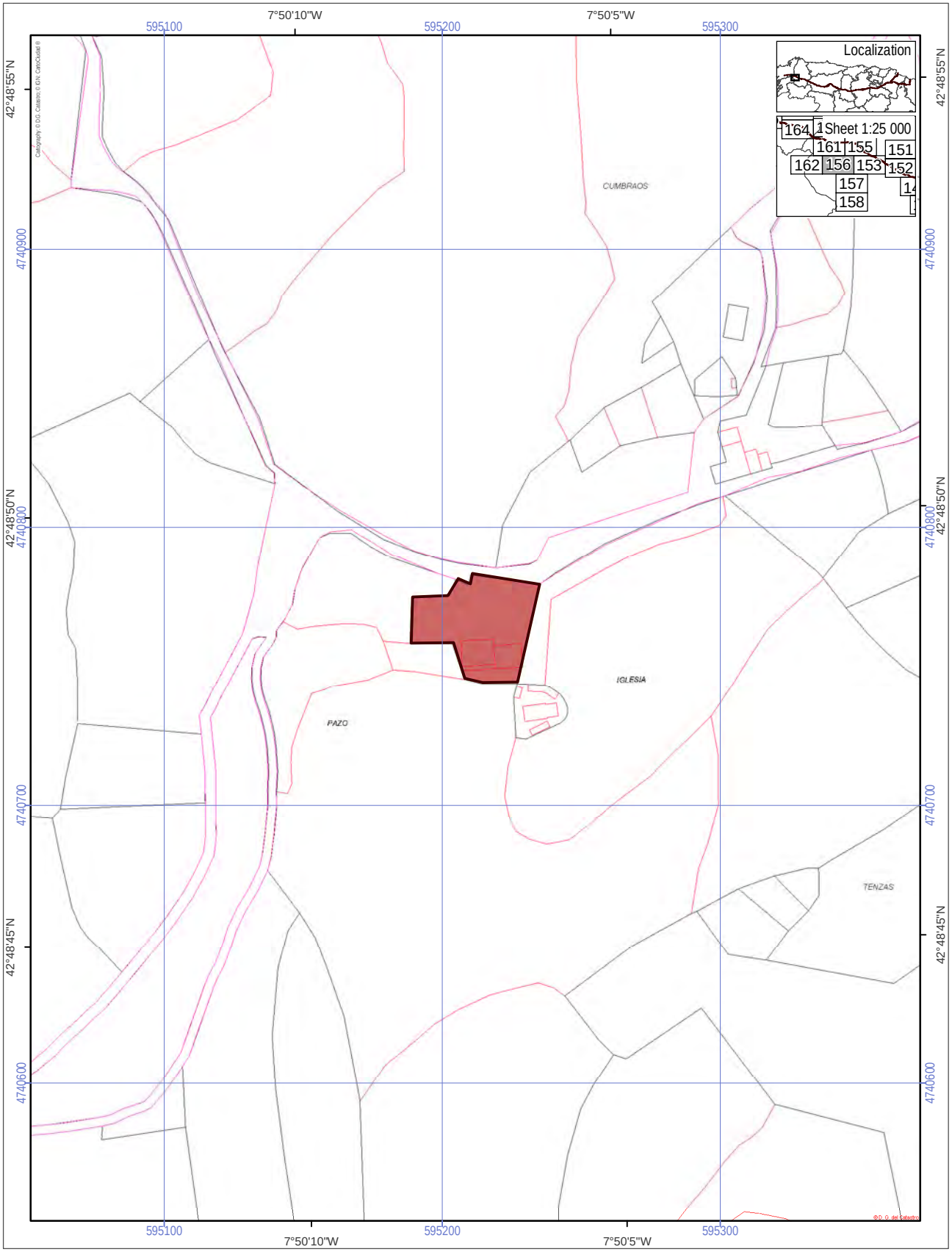

World Heritage Property
Route of Santiago de Compostela
Associated structures (0.1177 ha)
Buffer zone of the World Heritage Property

Scale 1:2 000
0 50 100 m
ETRS 1989, UTM Zone 29

N

ROUTE OF SANTIAGO DE COMPOSTELA. WORLD HERITAGE

Tower house of Cunbraos [751]

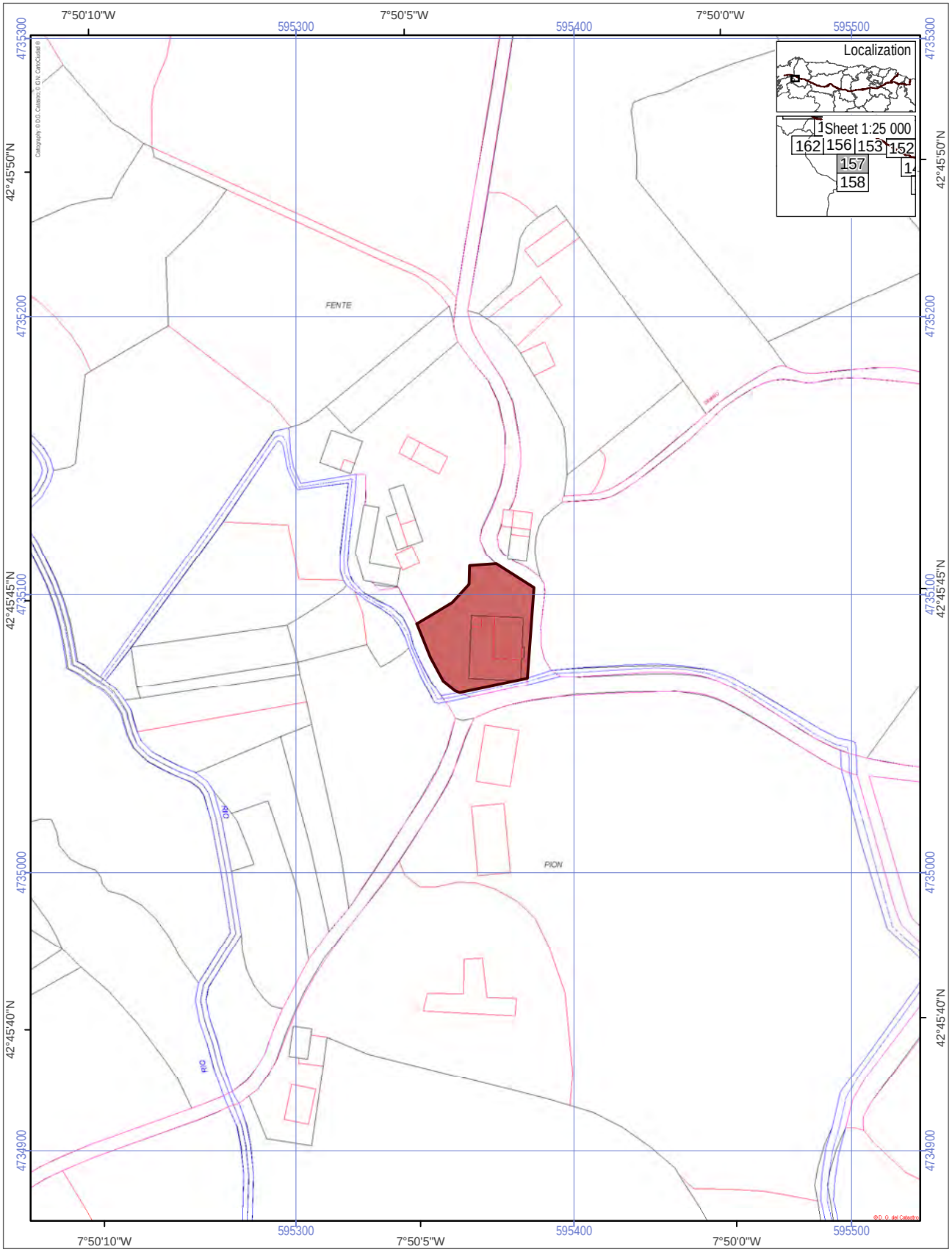

World Heritage Property
Route of Santiago de Compostela
Associated structures (0.1394 ha)
Buffer zone of the World Heritage Property

Scale 1:2 000
0 50 100 m
ETRS 1989, UTM Zone 29

N

ROUTE OF SANTIAGO DE COMPOSTELA. WORLD HERITAGE

Mansion of Abelairas [752]

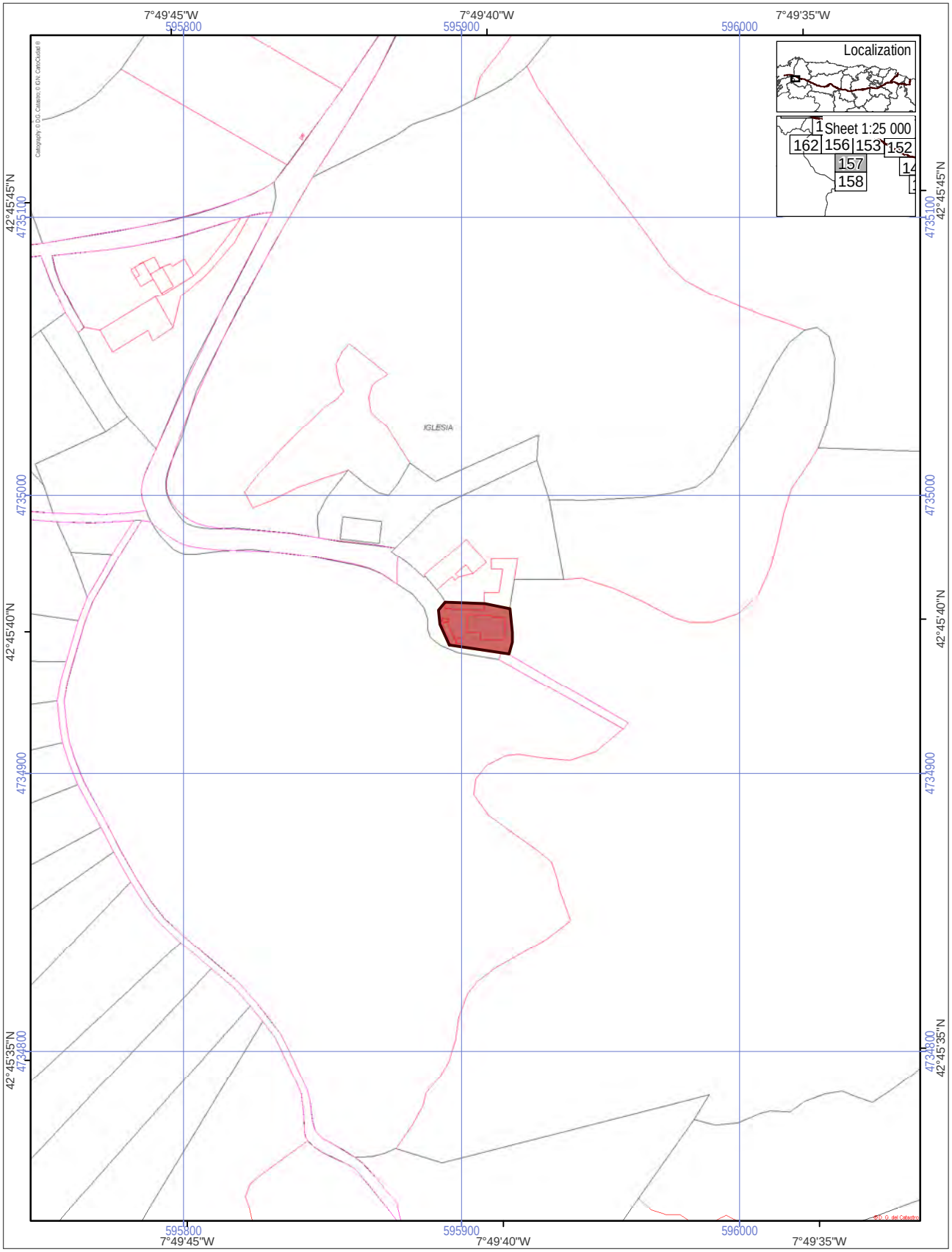

World Heritage Property
Route of Santiago de Compostela
Associated structures (0.044 ha)
Buffer zone of the World Heritage Property

Scale 1:2 000
0 50 100 m
ETRS 1989, UTM Zone 29

N

ROUTE OF SANTIAGO DE COMPOSTELA. WORLD HERITAGE

Parish Church of San Martín [753]

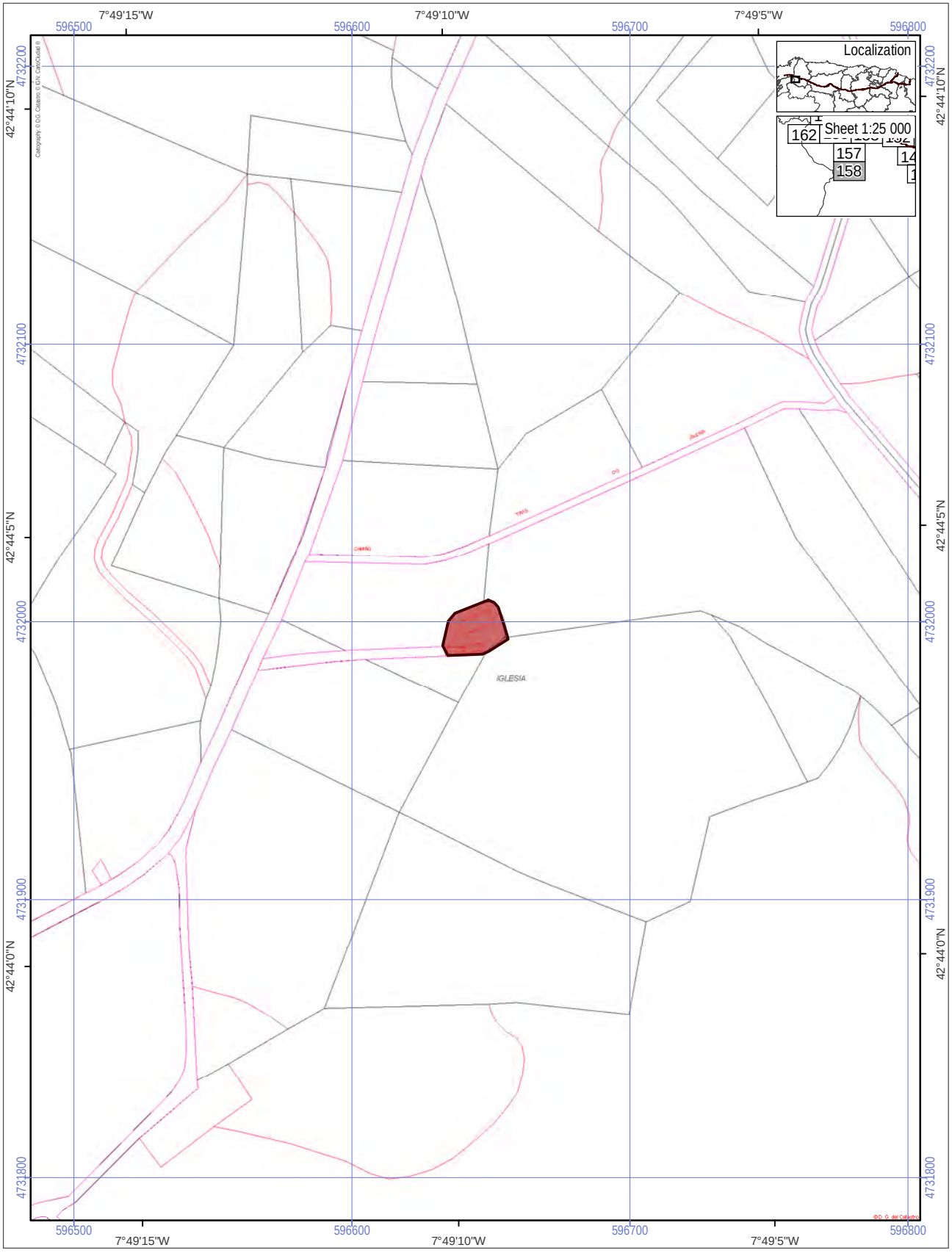

World Heritage Property
Route of Santiago de Compostela
Associated structures (0.0373 ha)
Buffer zone of the World Heritage Property

Scale 1:2 000
0 50 100 m
ETRS 1989, UTM Zone 29

N

ROUTE OF SANTIAGO DE COMPOSTELA. WORLD HERITAGE

Parish Church of San Cipriano [754]

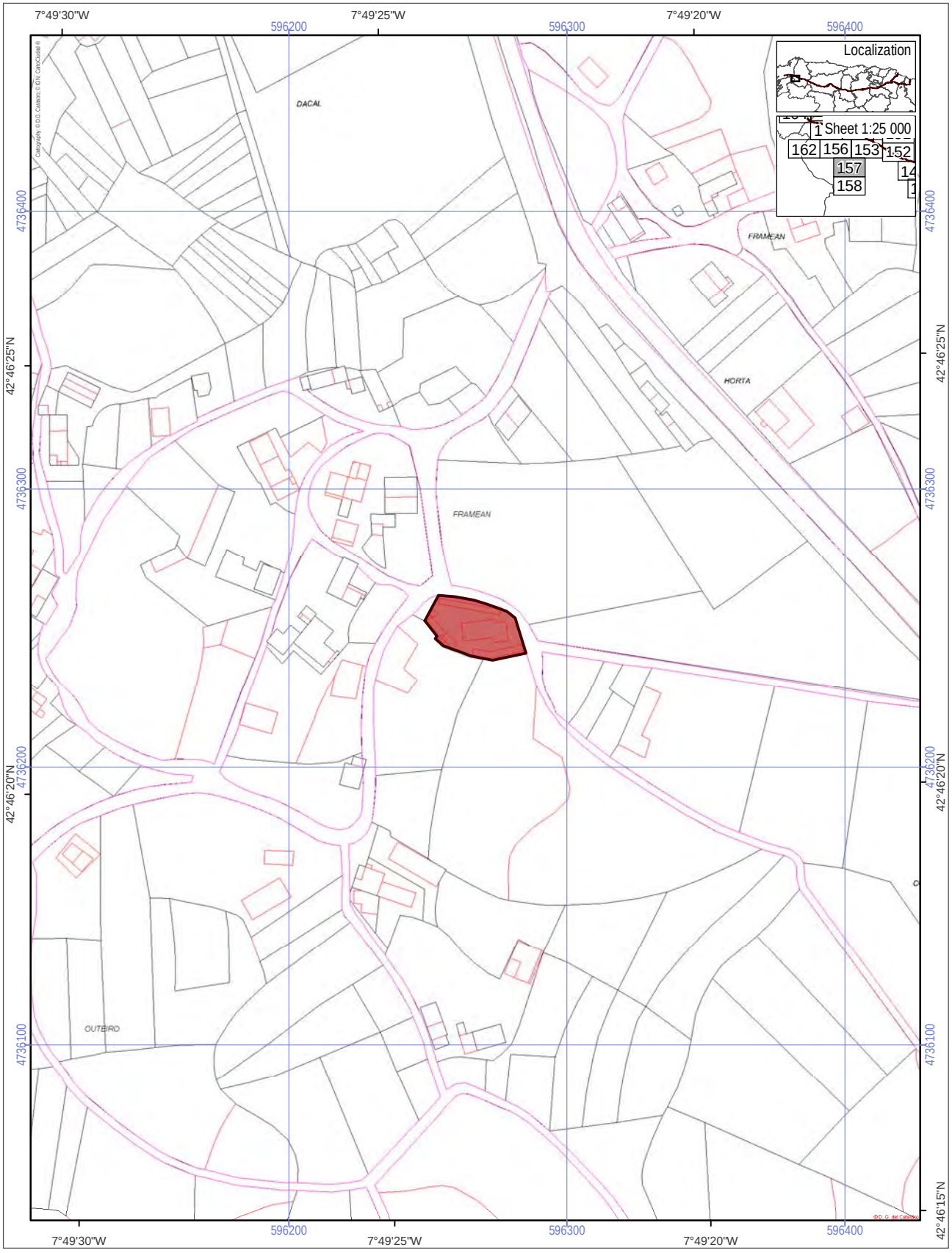

World Heritage Property
Route of Santiago de Compostela
Associated structures (0.0581 ha)
Buffer zone of the World Heritage Property

Scale 1:2 000

0 50 100 m

N

ETRS 1989, UTM Zone 29

ROUTE OF SANTIAGO DE COMPOSTELA. WORLD HERITAGE

Parish Church of San Pedro [755]

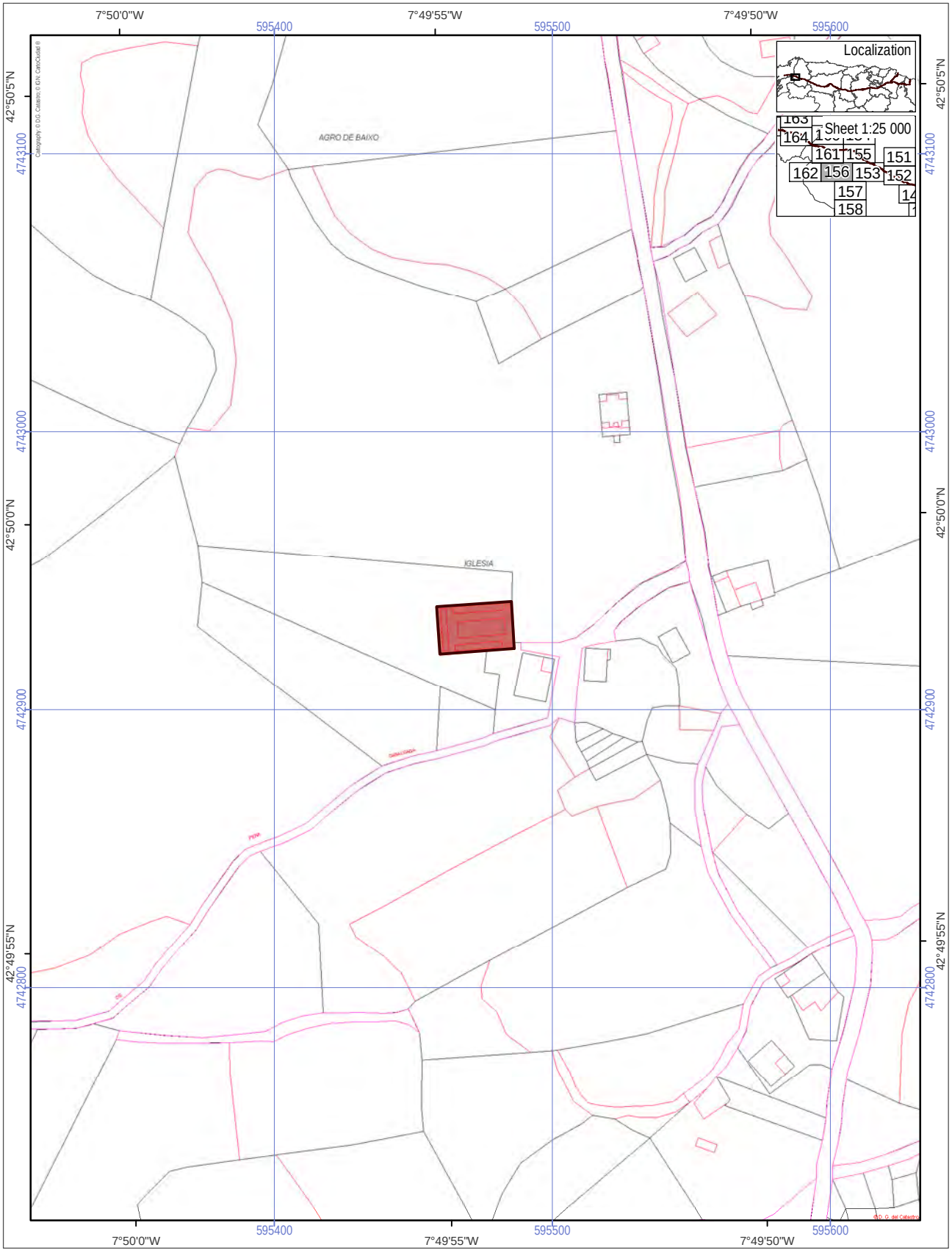

World Heritage Property
Route of Santiago de Compostela
Associated structures (0.0407 ha)
Buffer zone of the World Heritage Property

Scale 1:2 000
0 50 100 m
ETRS 1989, UTM Zone 29

N

ROUTE OF SANTIAGO DE COMPOSTELA. WORLD HERITAGE

Parish Church of San Martín [756]

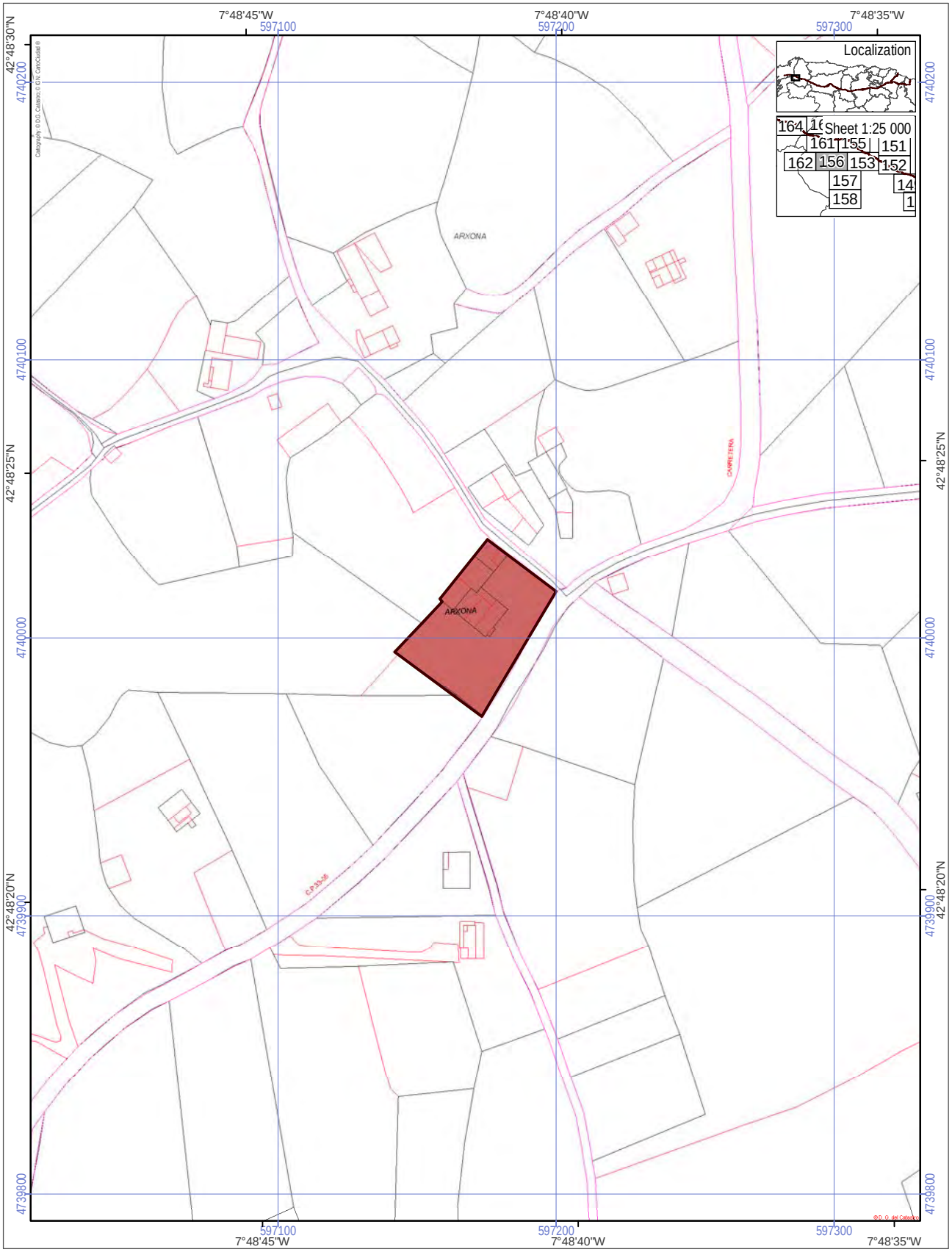

World Heritage Property
Route of Santiago de Compostela
Associated structures (0.1895 ha)
Buffer zone of the World Heritage Property

Scale 1:2 000

0 50 100 m

N

ETRS 1989, UTM Zone 29

ROUTE OF SANTIAGO DE COMPOSTELA. WORLD HERITAGE

Hundin de Arxona's house [757]

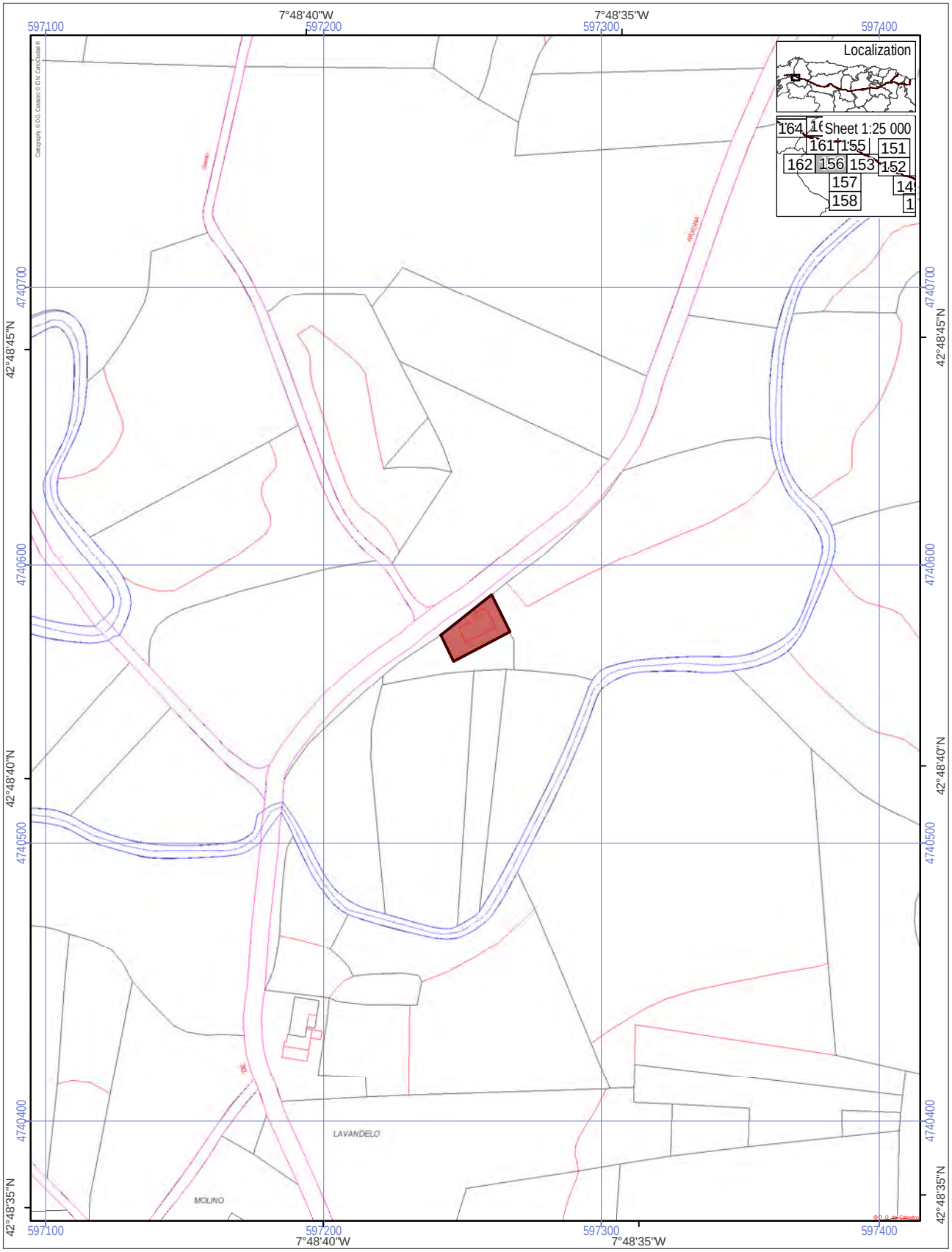

World Heritage Property
Route of Santiago de Compostela
Associated structures (0.0313 ha)
Buffer zone of the World Heritage Property

Scale 1:2 000
0 50 100 m
ETRS 1989, UTM Zone 29

N

ROUTE OF SANTIAGO DE COMPOSTELA. WORLD HERITAGE

Parish Church of Santiago [758]

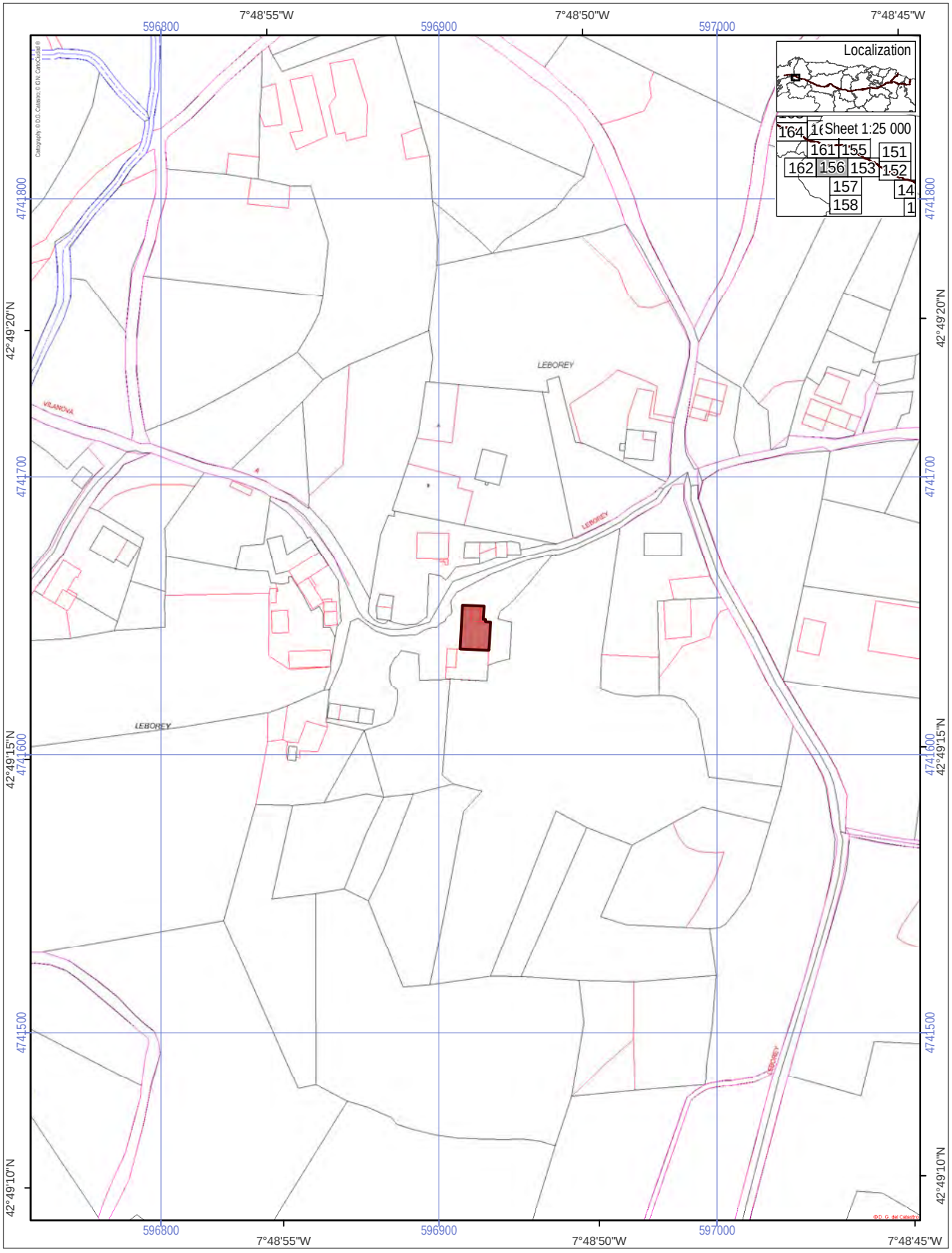

World Heritage Property
Route of Santiago de Compostela
Associated structures (0.0554 ha)
Buffer zone of the World Heritage Property

Scale 1:2 000
0 50 100 m
ETRS 1989, UTM Zone 29

N

ROUTE OF SANTIAGO DE COMPOSTELA. WORLD HERITAGE

Court House [759]

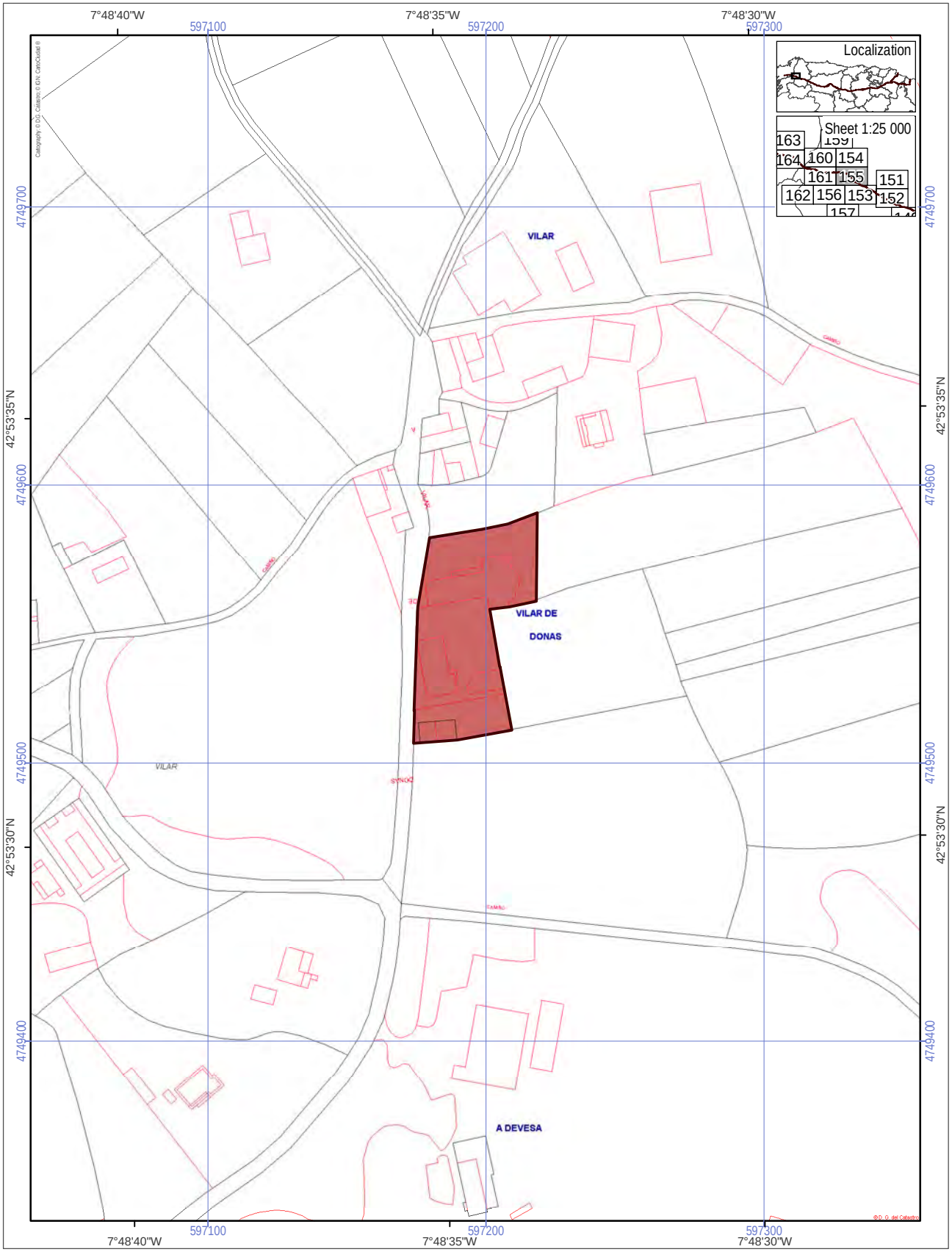

World Heritage Property
Route of Santiago de Compostela
Associated structures (0.1989 ha)
Buffer zone of the World Heritage Property

Scale 1:2 000
0 50 100 m
ETRS 1989, UTM Zone 29

N

ROUTE OF SANTIAGO DE COMPOSTELA. WORLD HERITAGE

Church of San Salvador [760]

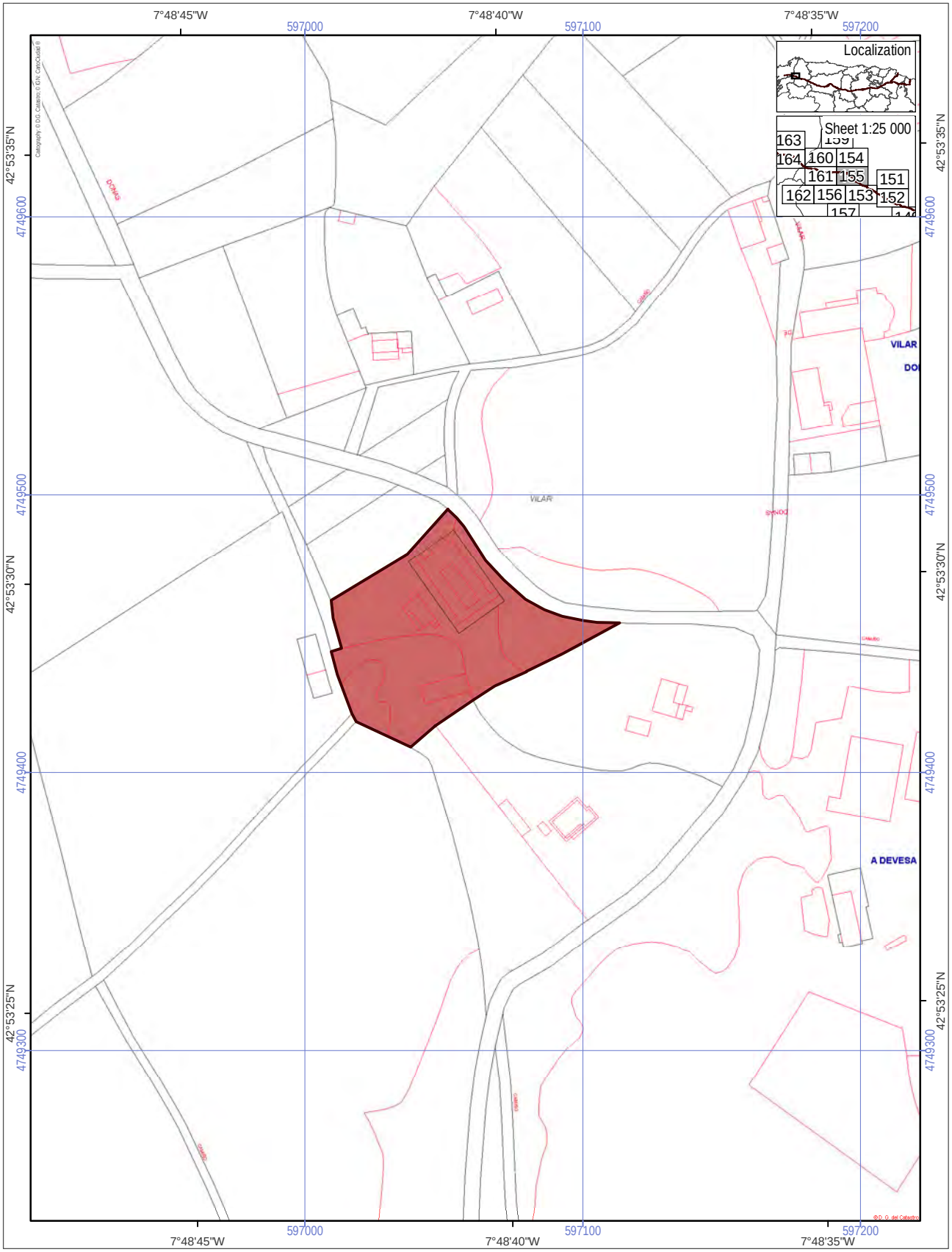

World Heritage Property
Route of Santiago de Compostela
Associated structures (0.0752 ha)
Buffer zone of the World Heritage Property

Scale 1:2 000
0 50 100 m
ETRS 1989, UTM Zone 29

N

ROUTE OF SANTIAGO DE COMPOSTELA. WORLD HERITAGE

San Antonio Chapel [761]

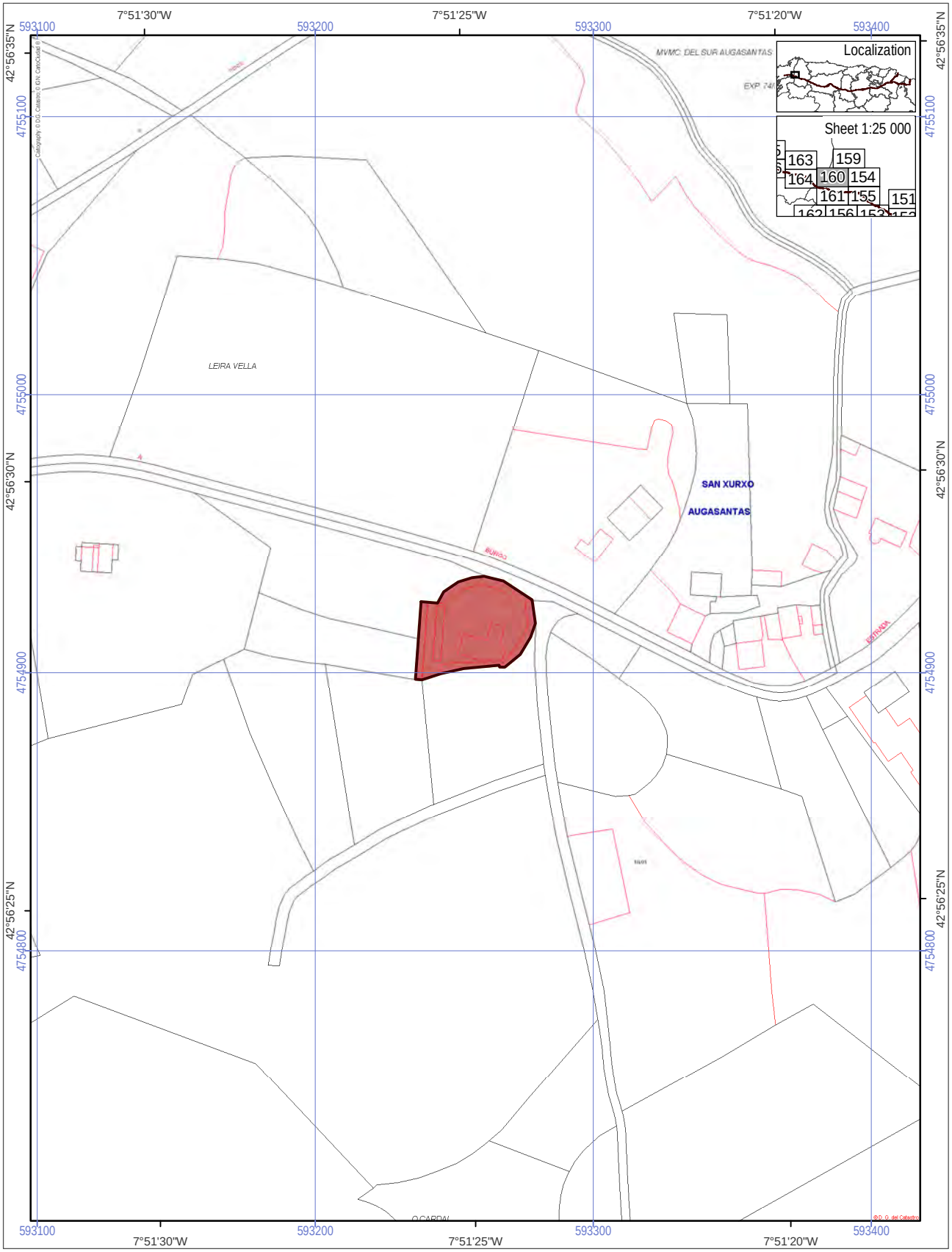

World Heritage Property
Route of Santiago de Compostela
Associated structures (0.1175 ha)
Buffer zone of the World Heritage Property

Scale 1:2 000
0 50 100 m
ETRS 1989, UTM Zone 29

N

ROUTE OF SANTIAGO DE COMPOSTELA. WORLD HERITAGE

Parish Church of San Jorge [762]

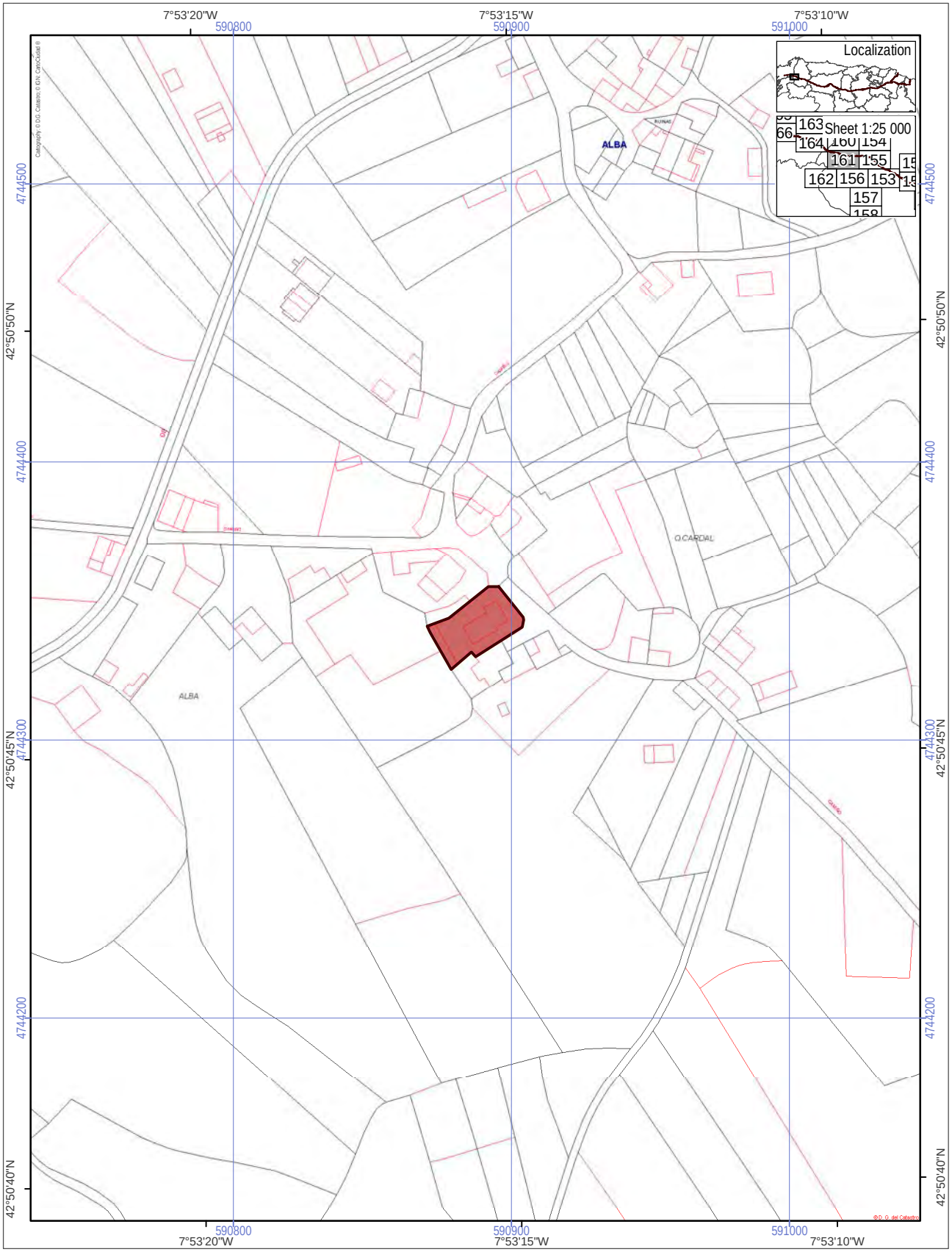

ROUTE OF SANTIAGO DE COMPOSTELA. WORLD HERITAGE

Parish Church of Santiago [763]

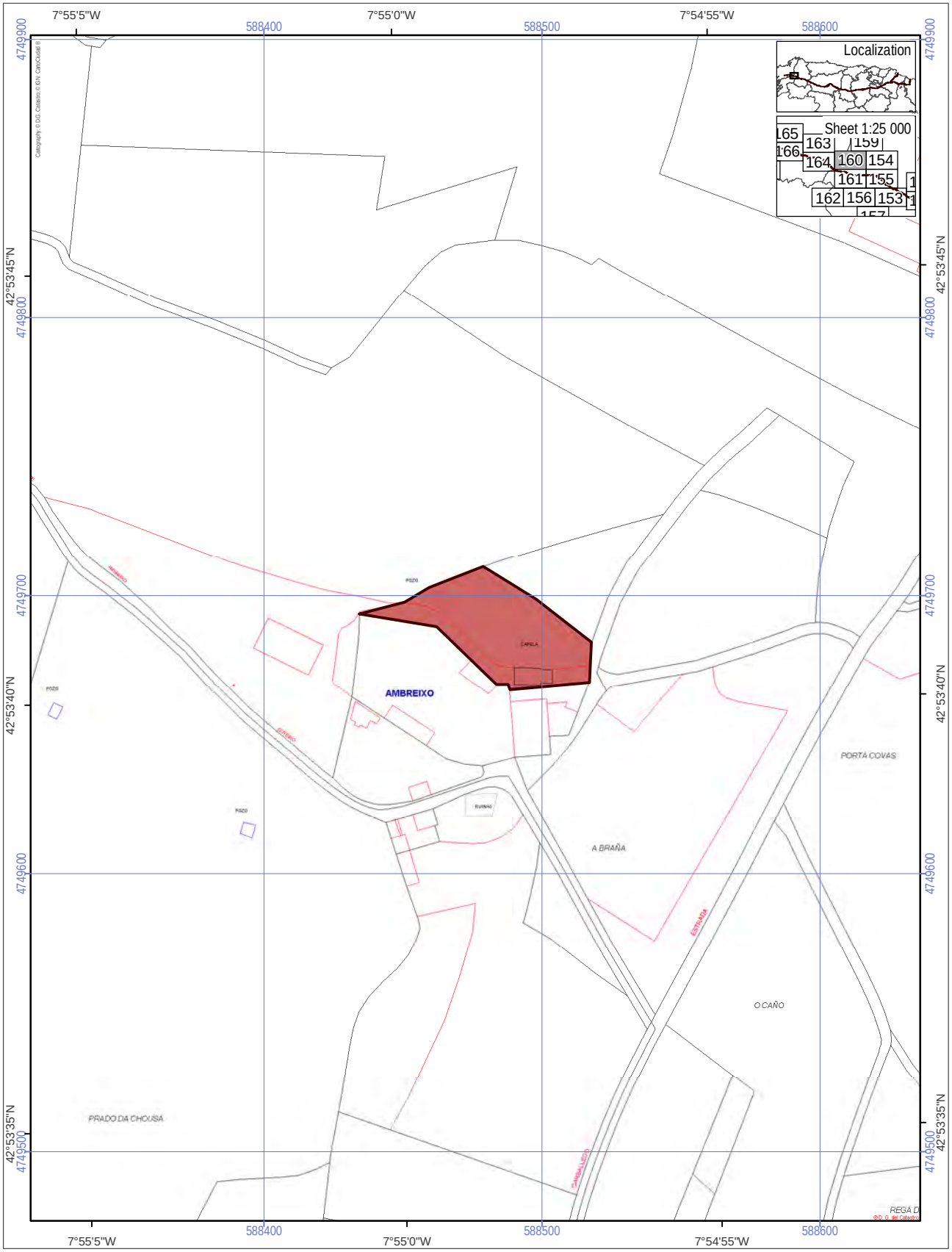

World Heritage Property
Route of Santiago de Compostela
Associated structures (0.1321 ha)
Buffer zone of the World Heritage Property

Scale 1:2 000
0 50 100 m
ETRS 1989, UTM Zone 29

N

ROUTE OF SANTIAGO DE COMPOSTELA. WORLD HERITAGE

Church of San Vicente [764]

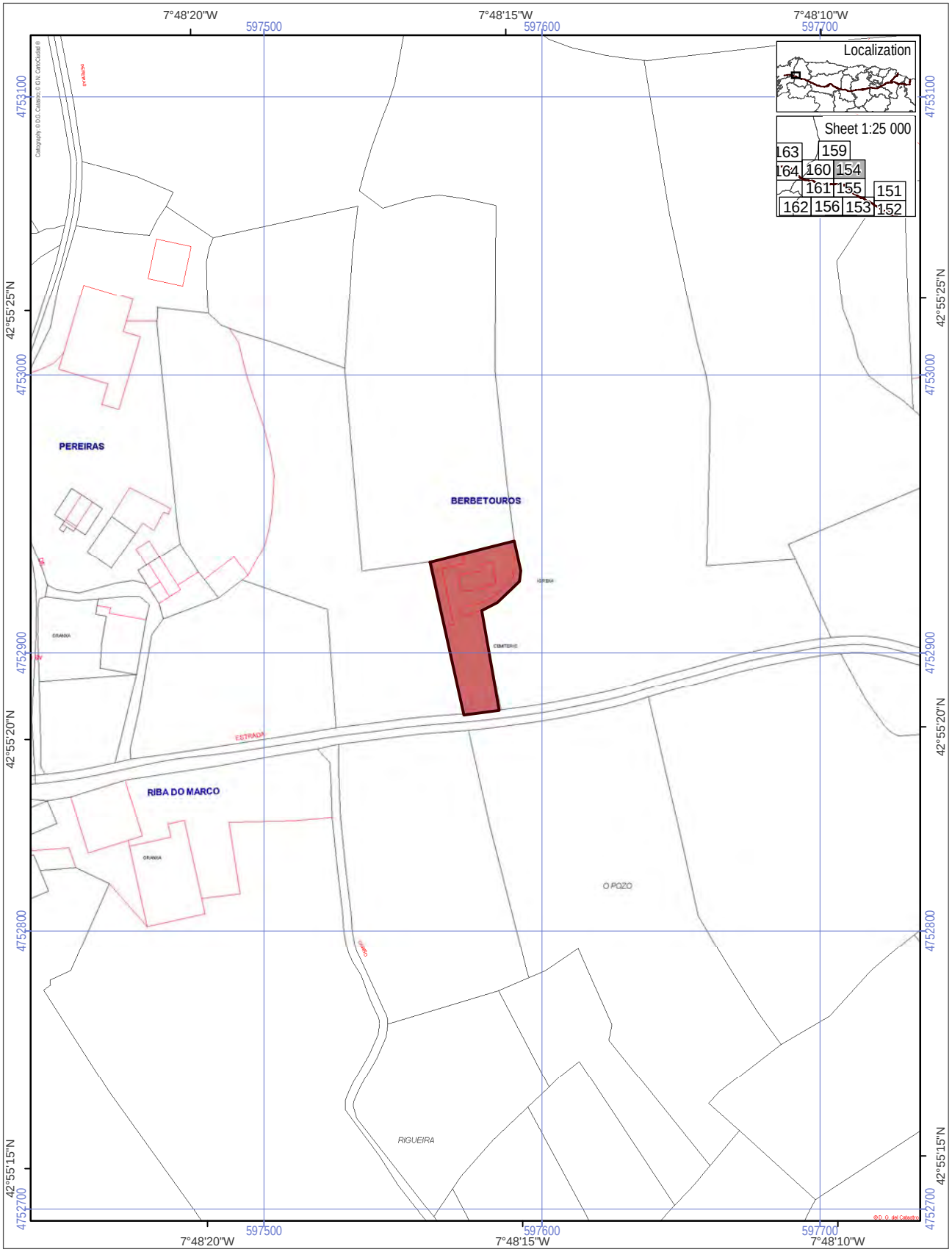

World Heritage Property
Route of Santiago de Compostela
Associated structures (0.1086 ha)
Buffer zone of the World Heritage Property

Scale 1:2 000
0 50 100 m
ETRS 1989, UTM Zone 29

N

ROUTE OF SANTIAGO DE COMPOSTELA. WORLD HERITAGE

Parish Church of San Miguel [765]

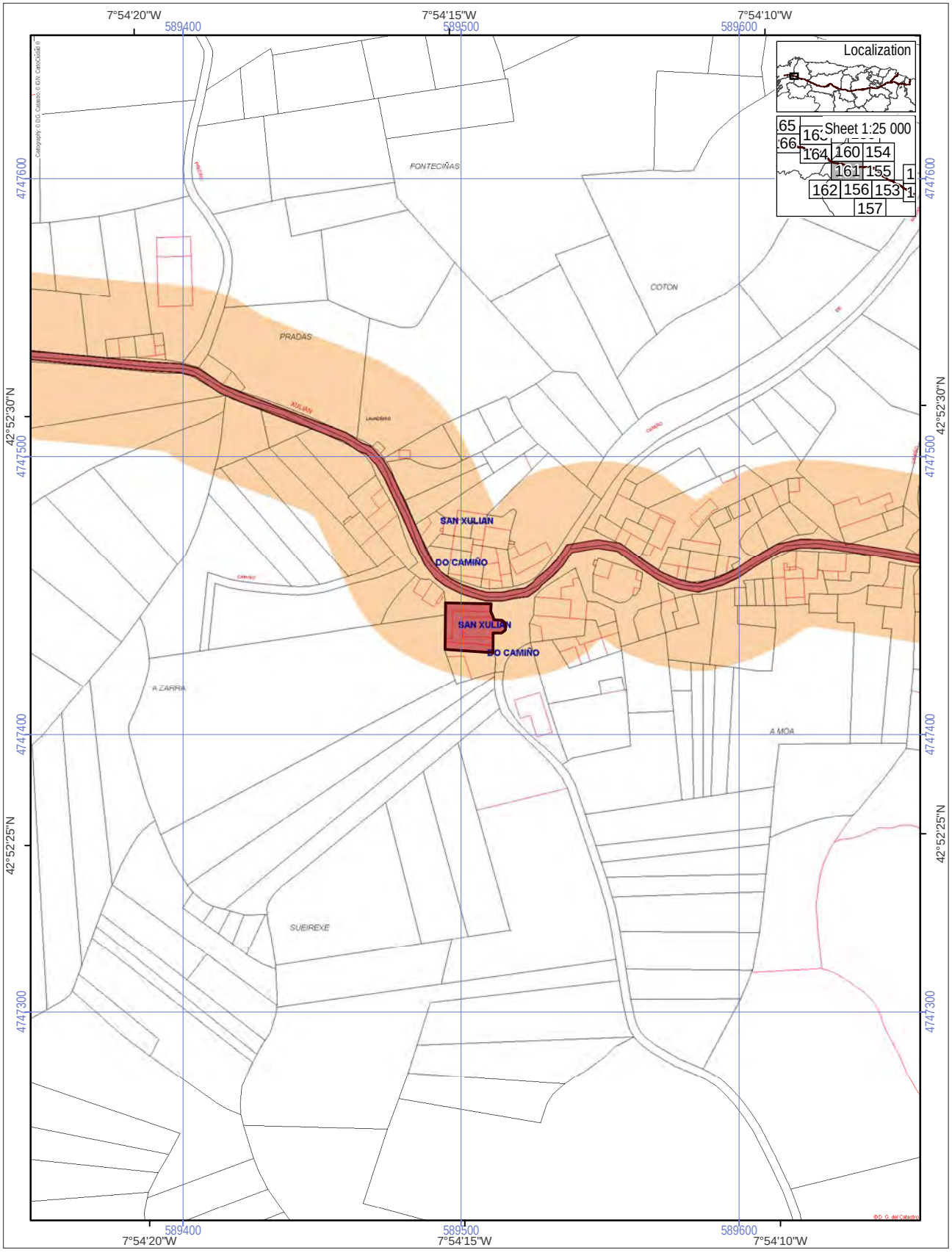

World Heritage Property
Route of Santiago de Compostela
Associated structures (0.0336 ha)
Buffer zone of the World Heritage Property

Scale 1:2 000
0 50 100 m
ETRS 1989, UTM Zone 29

N

ROUTE OF SANTIAGO DE COMPOSTELA. WORLD HERITAGE

Parish Church of San Julián [766]

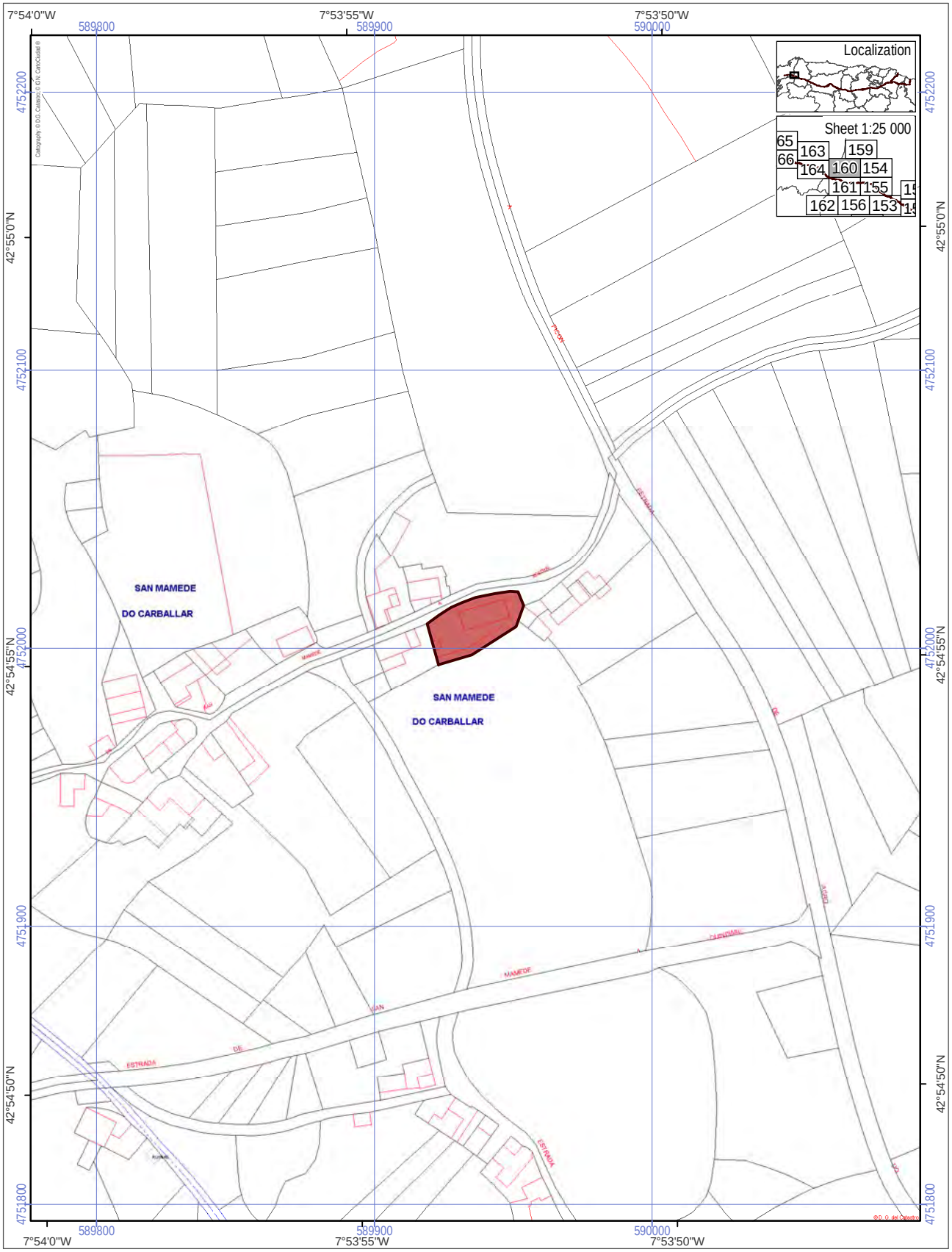

World Heritage Property
Route of Santiago de Compostela
Associated structures (0.0521 ha)
Buffer zone of the World Heritage Property

Scale 1:2 000

0 50 100 m

ETRS 1989, UTM Zone 29

N

ROUTE OF SANTIAGO DE COMPOSTELA. WORLD HERITAGE

Parish Church of San Mamed [767]

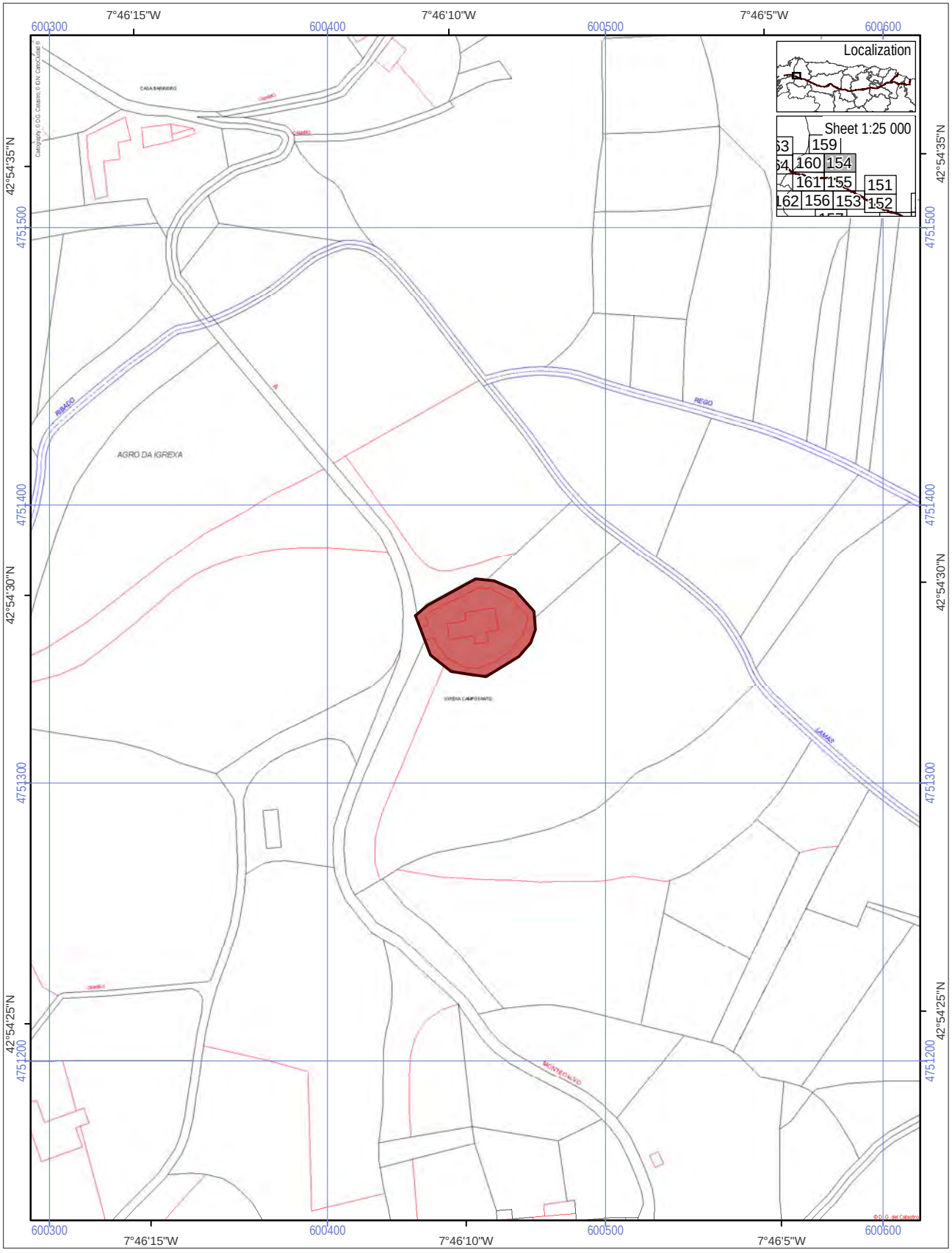

World Heritage Property
Route of Santiago de Compostela
Associated structures (0.1078 ha)
Buffer zone of the World Heritage Property

Scale 1:2 000
0 50 100 m
ETRS 1989, UTM Zone 29

N

ROUTE OF SANTIAGO DE COMPOSTELA. WORLD HERITAGE

Parish Church of Santa María [768]

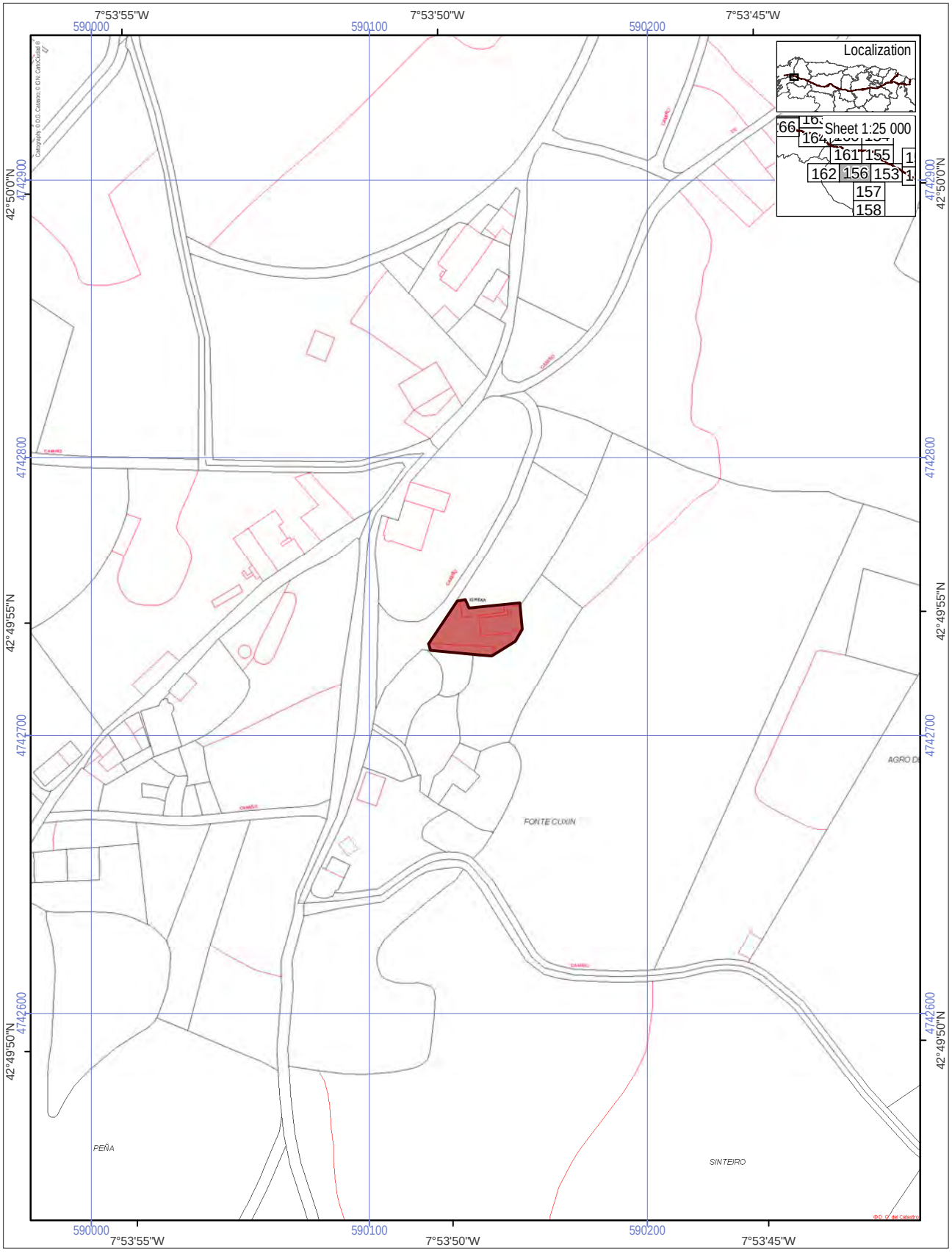

World Heritage Property
Route of Santiago de Compostela
Associated structures (0.0526 ha)
Buffer zone of the World Heritage Property

Scale 1:2 000
0 50 100 m
ETRS 1989, UTM Zone 29

N

ROUTE OF SANTIAGO DE COMPOSTELA. WORLD HERITAGE

Parish Church of San Miguel [769]

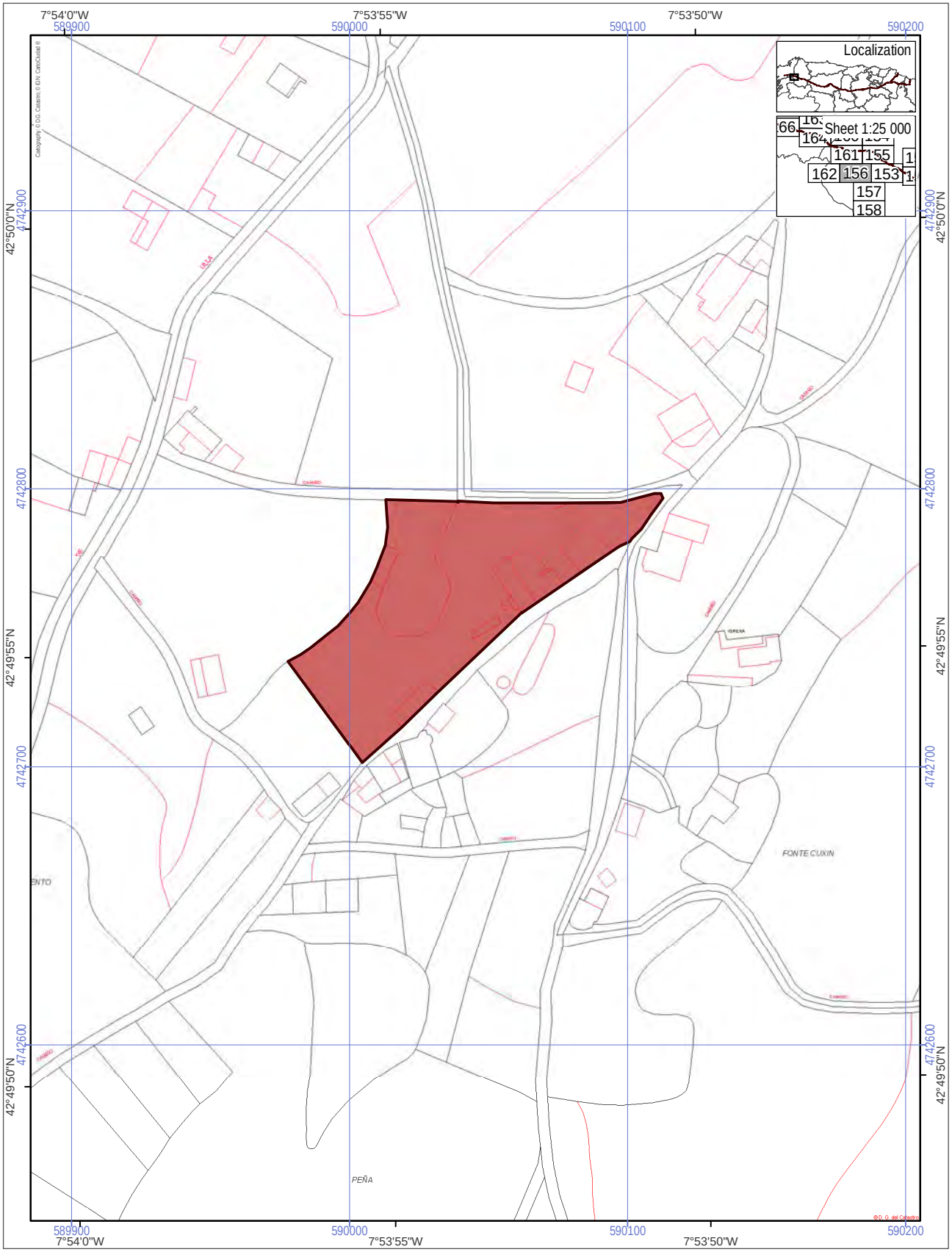

World Heritage Property
Route of Santiago de Compostela
Associated structures (0.0708 ha)
Buffer zone of the World Heritage Property

Scale 1:2 000
0 50 100 m
ETRS 1989, UTM Zone 29

N

ROUTE OF SANTIAGO DE COMPOSTELA. WORLD HERITAGE

Stately House in Coence [770]

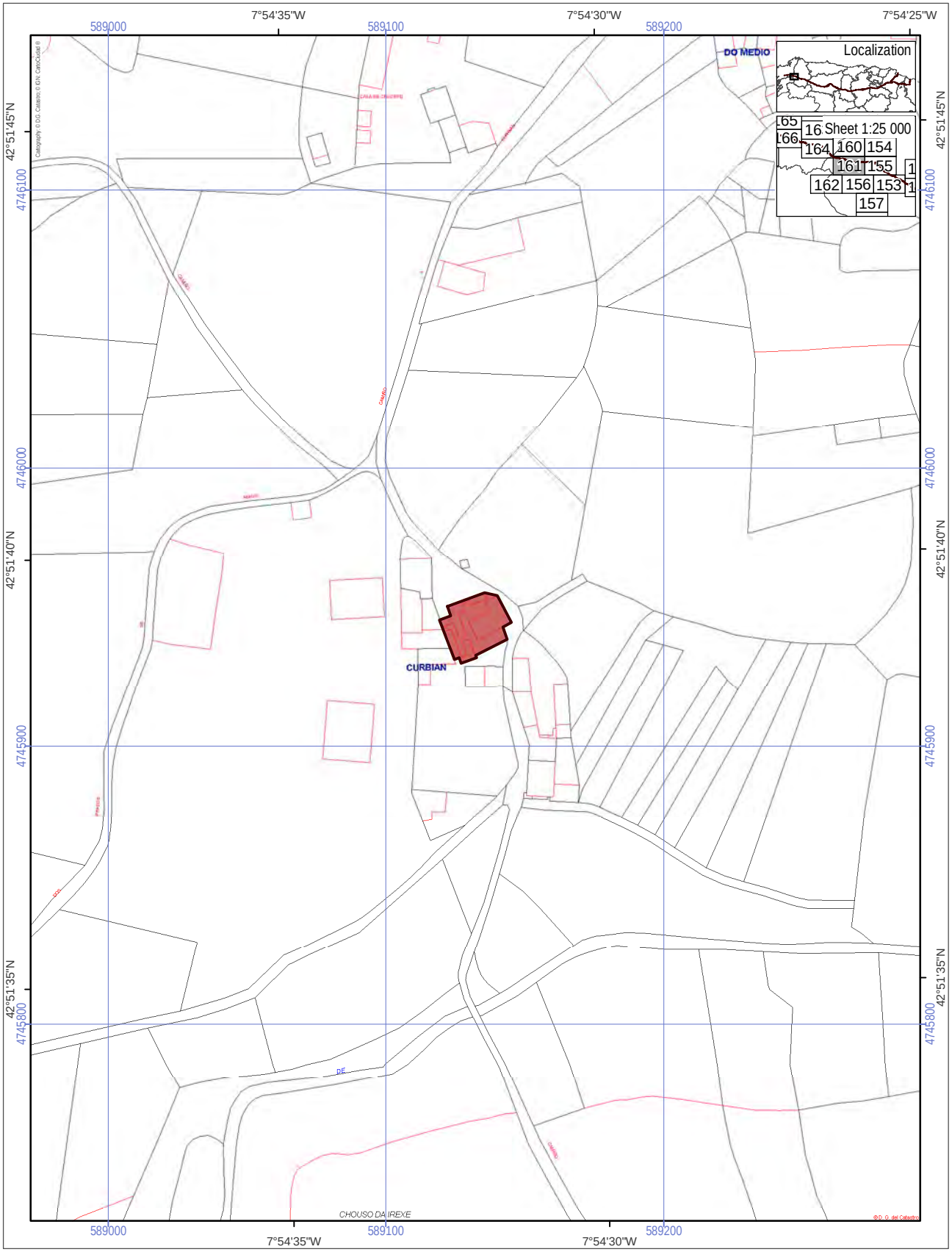

World Heritage Property
Route of Santiago de Compostela
Associated structures (0.0427 ha)
Buffer zone of the World Heritage Property

Scale 1:2 000
0 50 100 m
ETRS 1989, UTM Zone 29

N

ROUTE OF SANTIAGO DE COMPOSTELA. WORLD HERITAGE

Parish Church of San Martín [771]

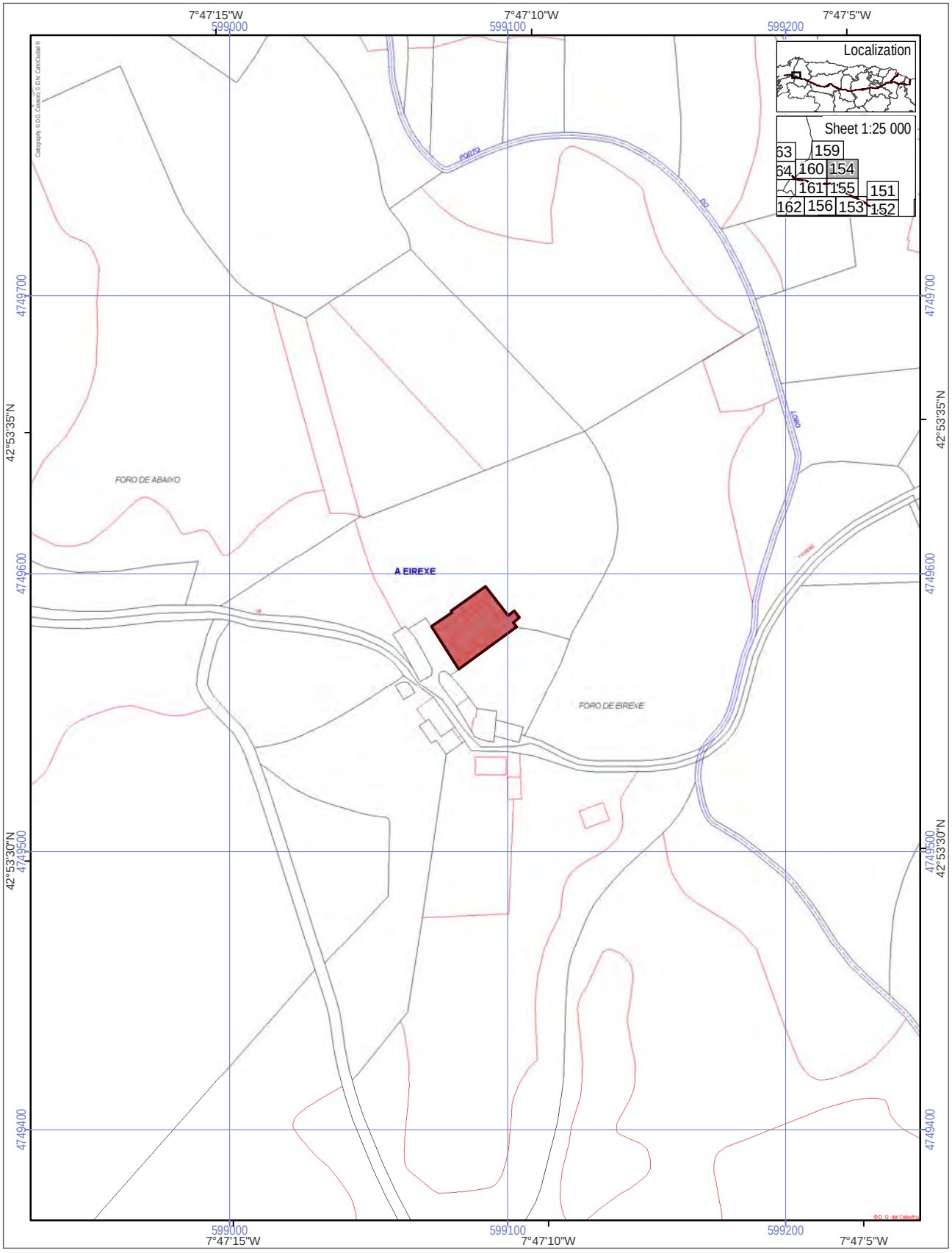

World Heritage Property
Route of Santiago de Compostela
Associated structures (0.0494 ha)
Buffer zone of the World Heritage Property

Scale 1:2 000
0 50 100 m
ETRS 1989, UTM Zone 29

N

ROUTE OF SANTIAGO DE COMPOSTELA. WORLD HERITAGE

Parish Church of San Juan [772]

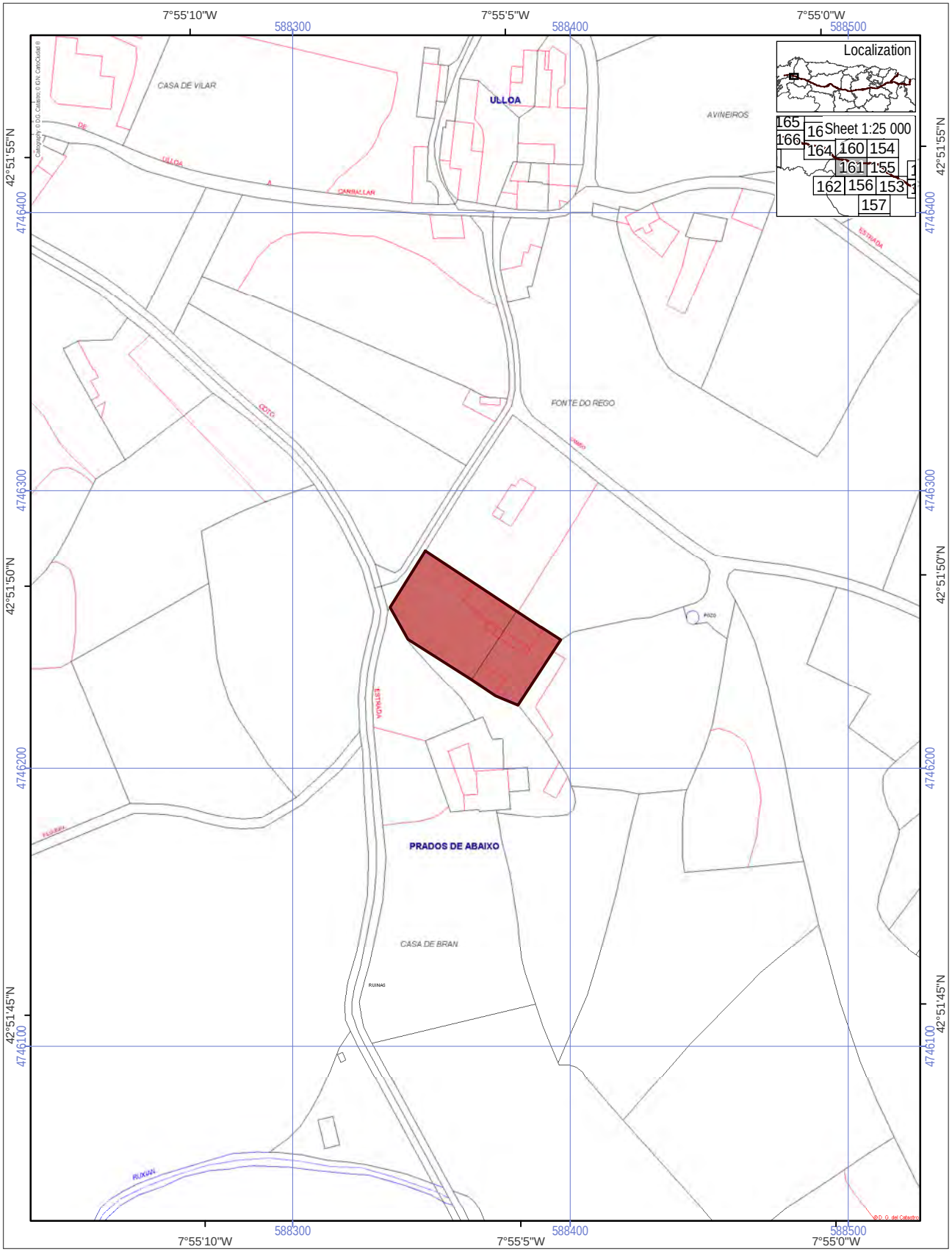

World Heritage Property
Route of Santiago de Compostela
Associated structures (0.0357 ha)
Buffer zone of the World Heritage Property

Scale 1:2 000

0 50 100 m

N

ETRS 1989, UTM Zone 29

ROUTE OF SANTIAGO DE COMPOSTELA. WORLD HERITAGE

Pazo of Ulloa [773]

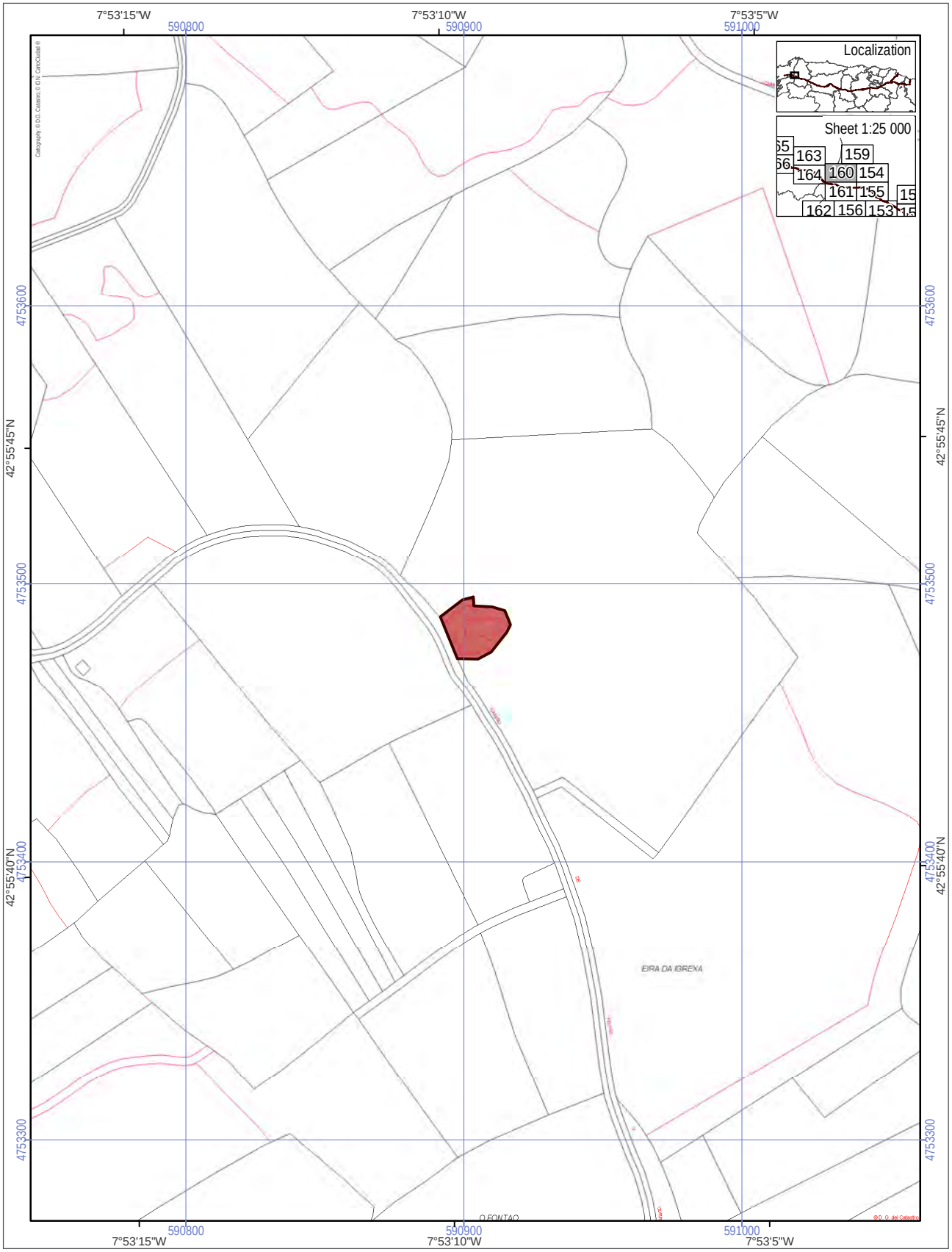

World Heritage Property
Route of Santiago de Compostela
Associated structures (0.0386 ha)
Buffer zone of the World Heritage Property

Scale 1:2 000
0 50 100 m
ETRS 1989, UTM Zone 29

N

ROUTE OF SANTIAGO DE COMPOSTELA. WORLD HERITAGE

Parish Church of Santo Tomé [774]

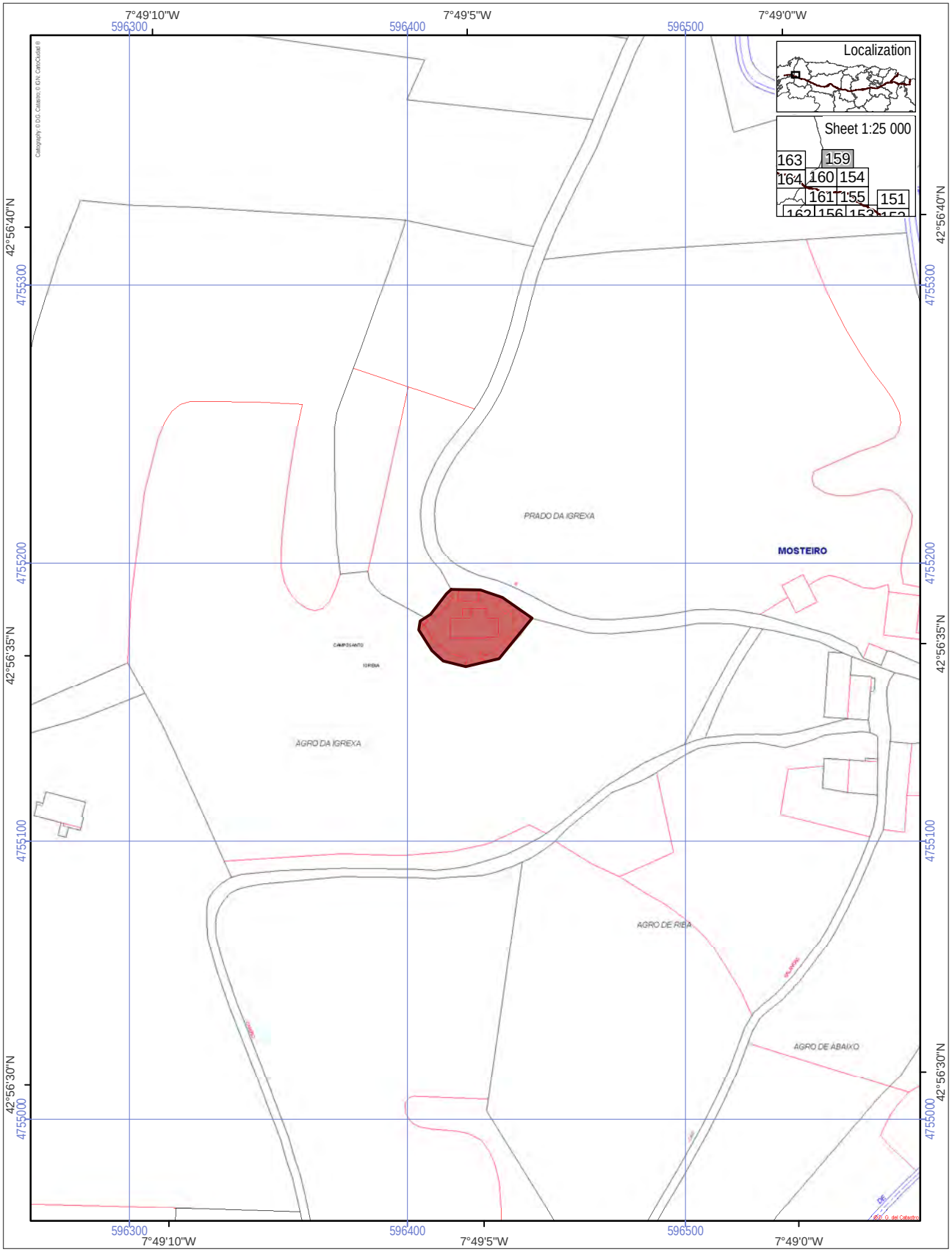

World Heritage Property
Route of Santiago de Compostela
Associated structures (0.0846 ha)
Buffer zone of the World Heritage Property

Scale 1:2 000
0 50 100 m
ETRS 1989, UTM Zone 29

N

ROUTE OF SANTIAGO DE COMPOSTELA. WORLD HERITAGE

Parish Church of San Martín [775]

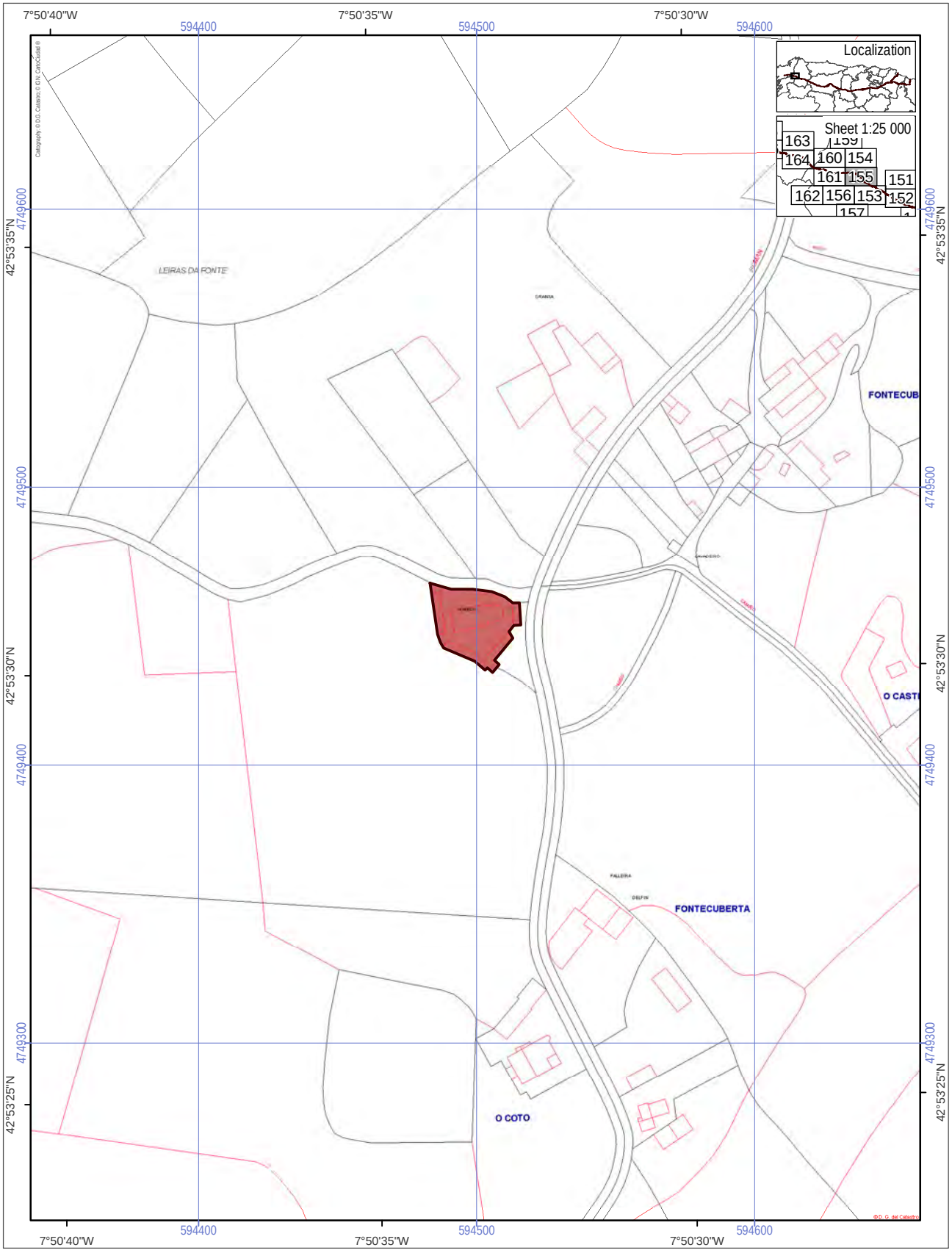

World Heritage Property
Route of Santiago de Compostela
Associated structures (0.0679 ha)
Buffer zone of the World Heritage Property

Scale 1:2 000
0 50 100 m
ETRS 1989, UTM Zone 29

N

ROUTE OF SANTIAGO DE COMPOSTELA. WORLD HERITAGE

Parish Church of Santa Marina [776]

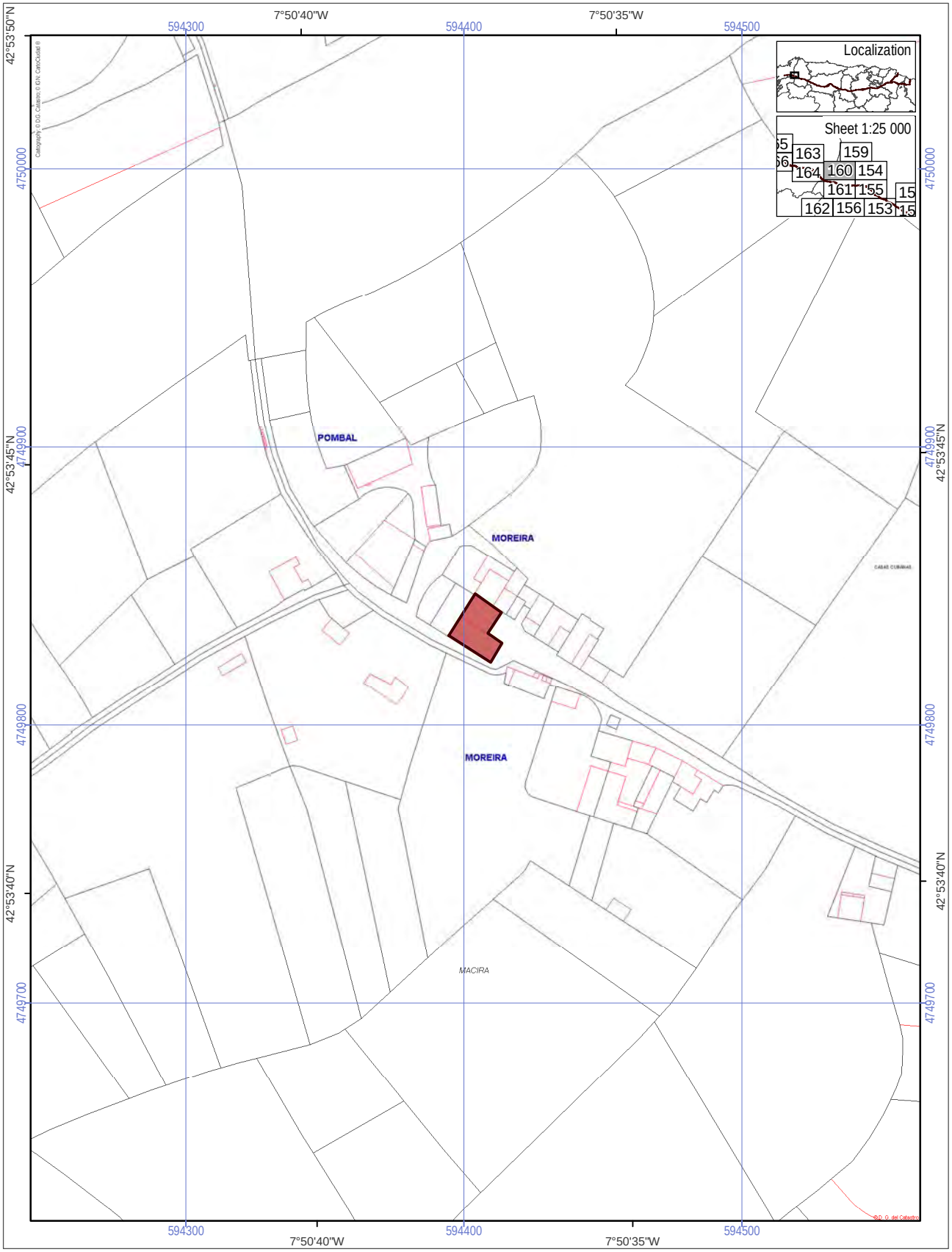

World Heritage Property
Route of Santiago de Compostela
Associated structures (0.0249 ha)
Buffer zone of the World Heritage Property

Scale 1:2 000
0 50 100 m
ETRS 1989, UTM Zone 29

N

ROUTE OF SANTIAGO DE COMPOSTELA. WORLD HERITAGE

Tulla house [777]

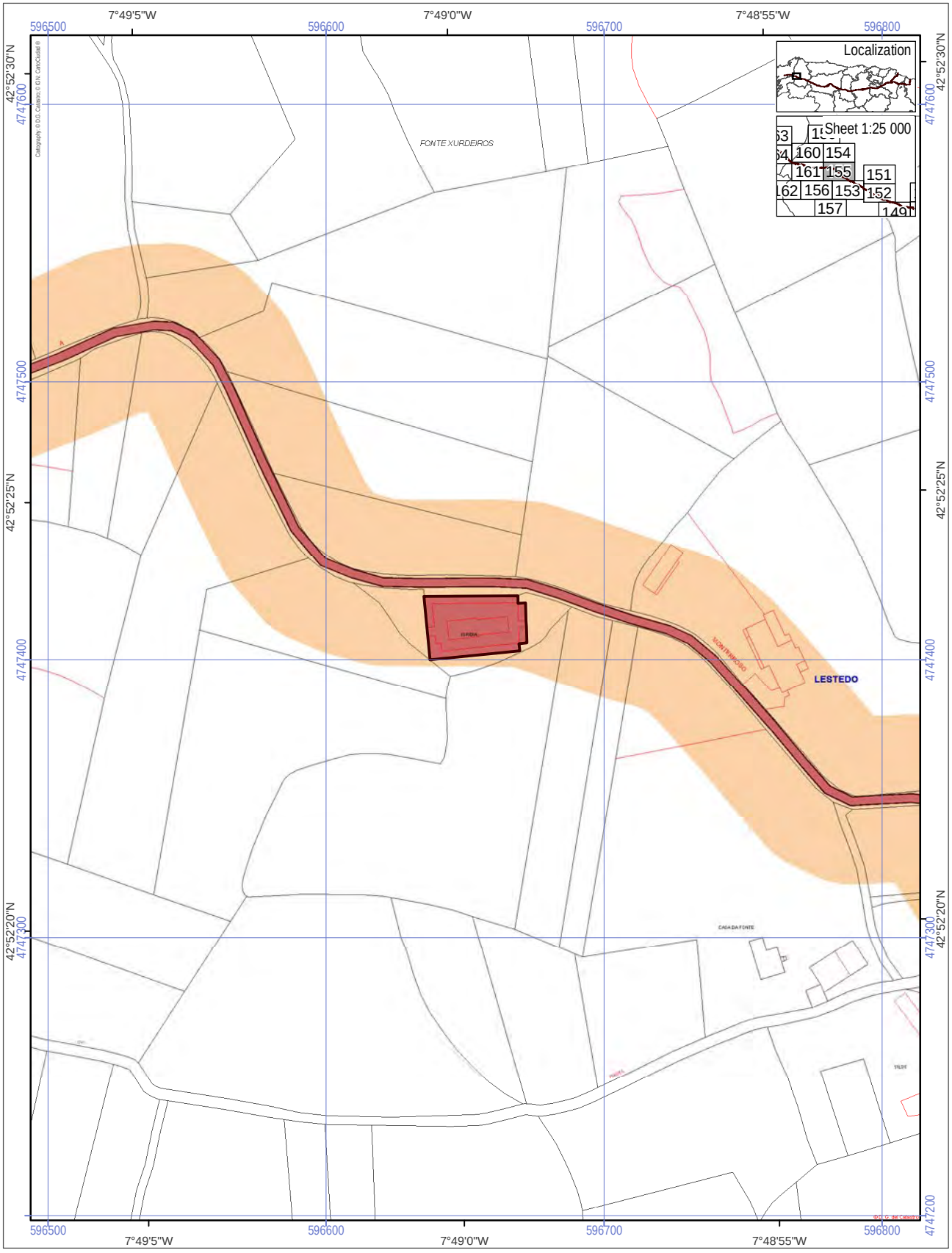

World Heritage Property
Route of Santiago de Compostela
Associated structures (0.0762 ha)
Buffer zone of the World Heritage Property

Scale 1:2 000
0 50 100 m
ETRS 1989, UTM Zone 29

N

ROUTE OF SANTIAGO DE COMPOSTELA. WORLD HERITAGE

Parish Church of Santiago [778]

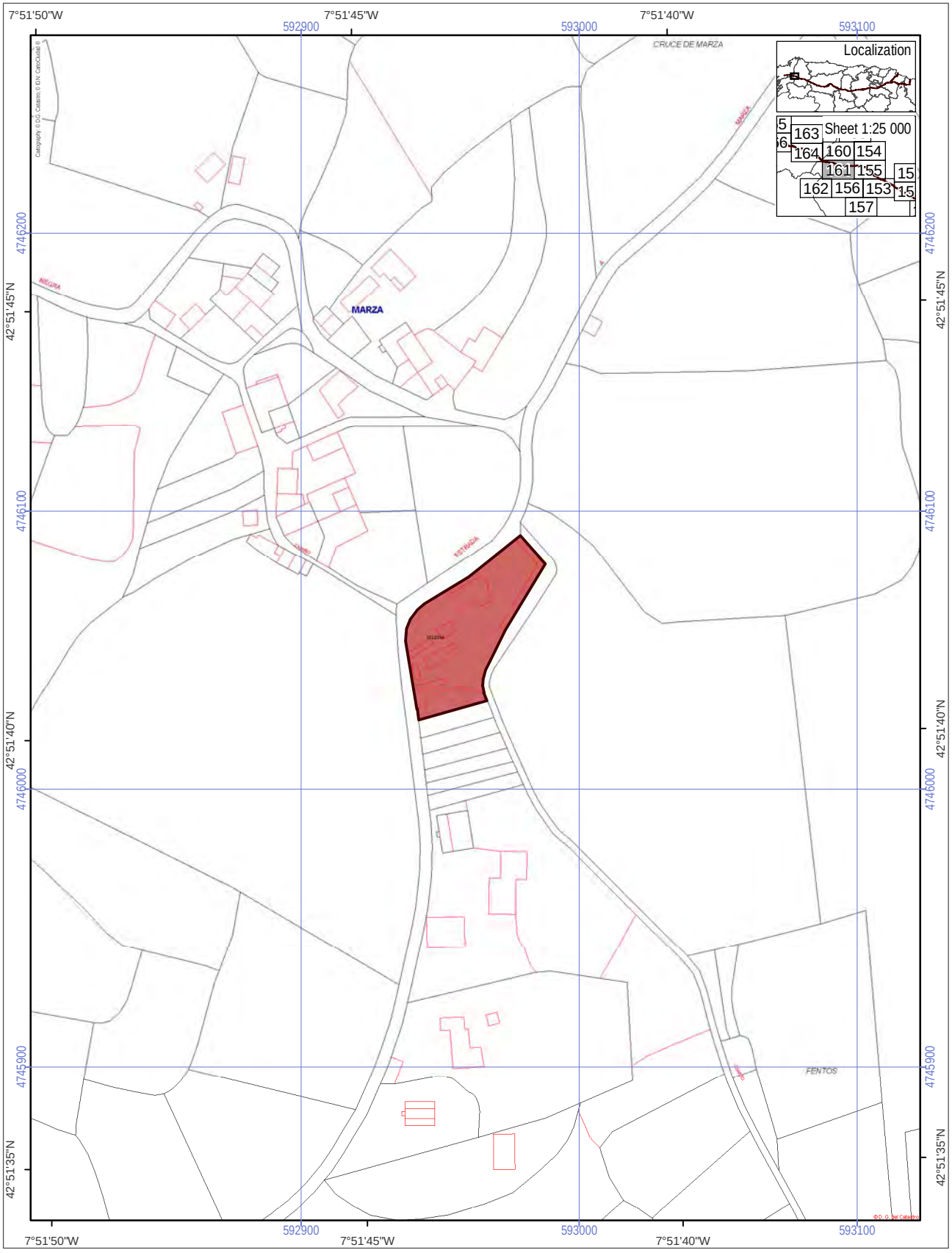

World Heritage Property
Route of Santiago de Compostela
Associated structures (0.1506 ha)
Buffer zone of the World Heritage Property

Scale 1:2 000
0 50 100 m
ETRS 1989, UTM Zone 29

N

ROUTE OF SANTIAGO DE COMPOSTELA. WORLD HERITAGE

Parish Church of Santa María [779]

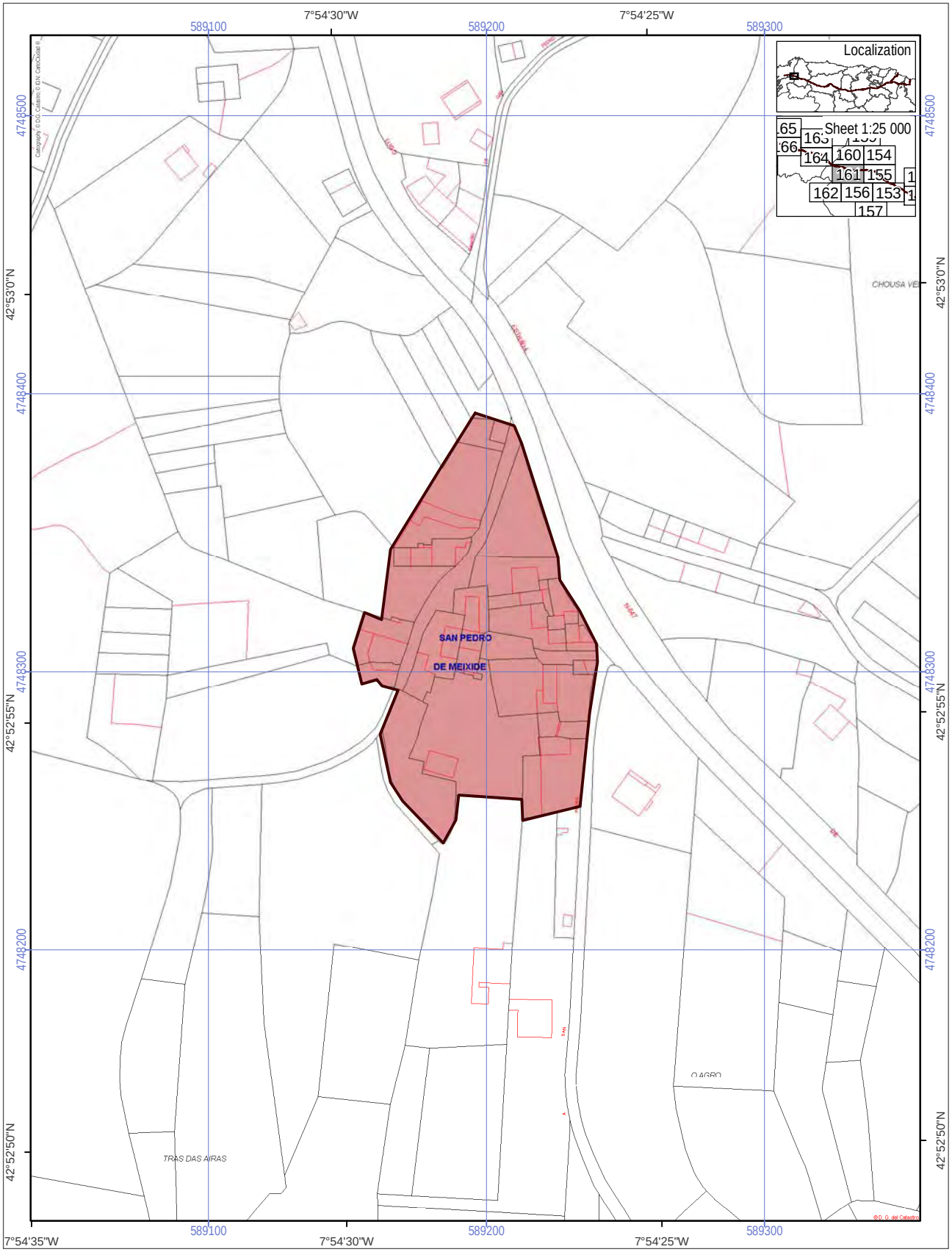

World Heritage Property
Route of Santiago de Compostela
Associated structures (0.9004 ha)
Buffer zone of the World Heritage Property

Scale 1:2 000

0 50 100 m

ETRS 1989, UTM Zone 29

N

ROUTE OF SANTIAGO DE COMPOSTELA. WORLD HERITAGE

Meixide [780]

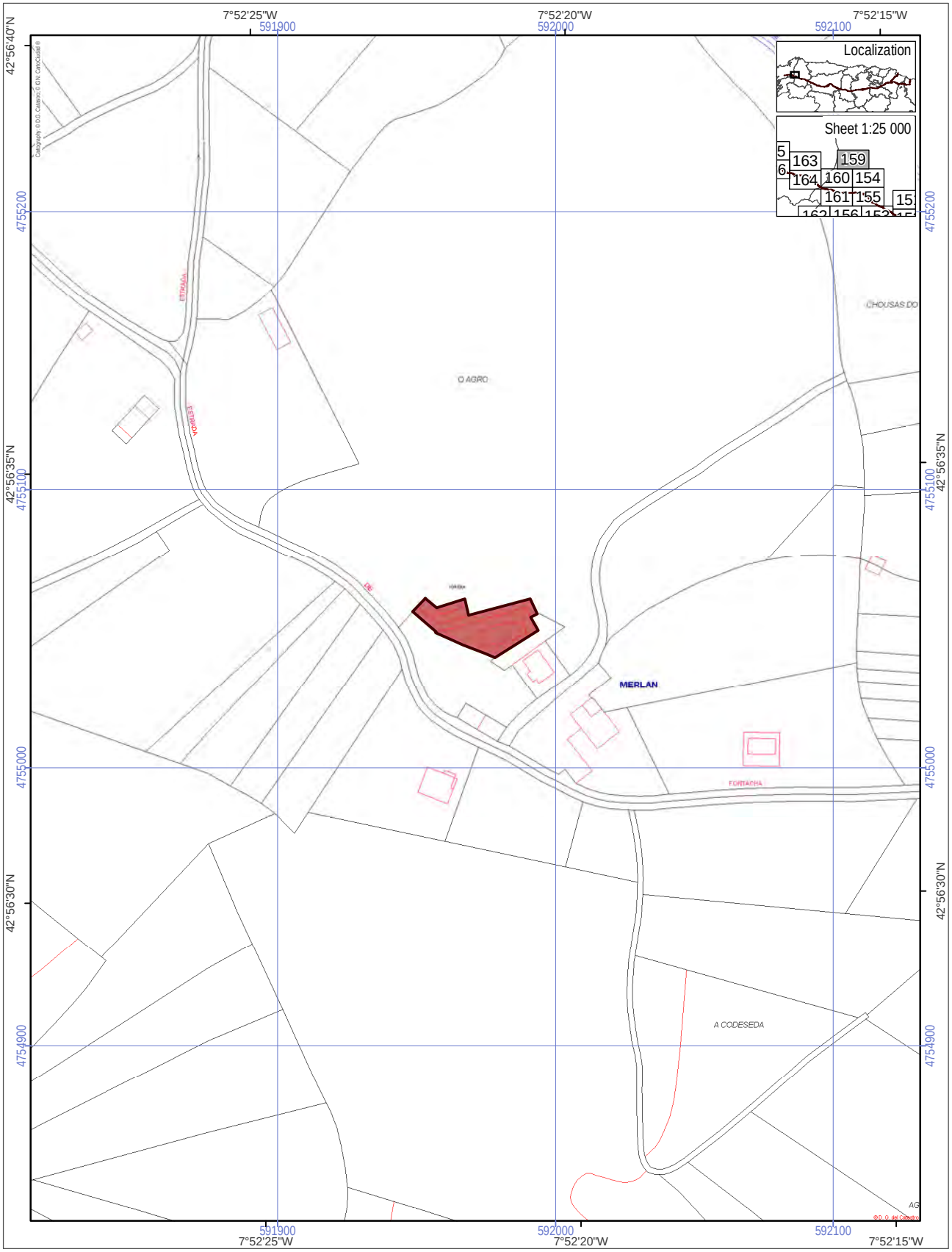

World Heritage Property
Route of Santiago de Compostela
Associated structures (0.0453 ha)
Buffer zone of the World Heritage Property

Scale 1:2 000
0 50 100 m
ETRS 1989, UTM Zone 29

N

ROUTE OF SANTIAGO DE COMPOSTELA. WORLD HERITAGE

Parish Church of El Salvador [781]

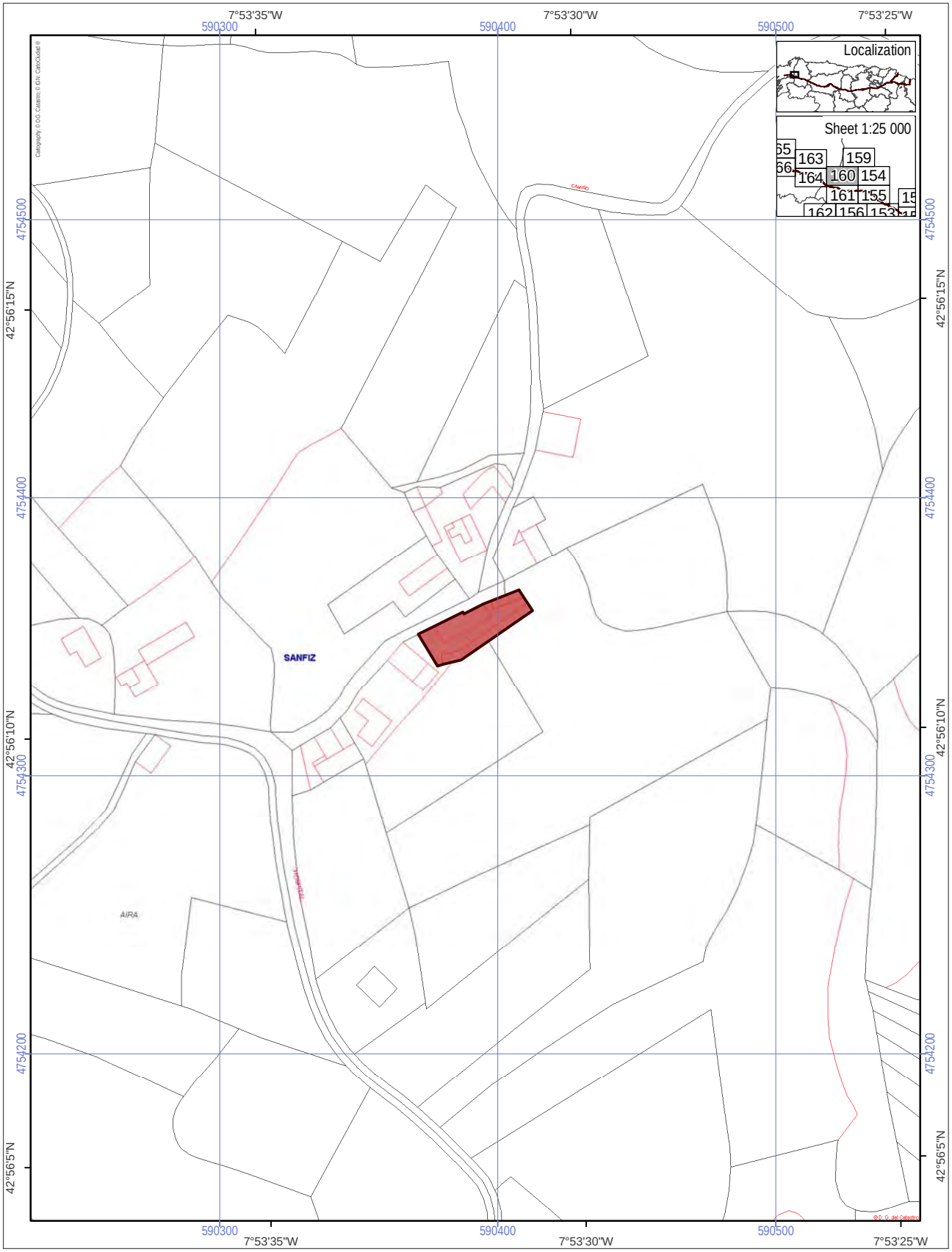

World Heritage Property
Route of Santiago de Compostela
Associated structures (0.0509 ha)
Buffer zone of the World Heritage Property

Scale 1:2 000
0 50 100 m
ETRS 1989, UTM Zone 29

N

ROUTE OF SANTIAGO DE COMPOSTELA. WORLD HERITAGE

Parish Church of San Félix [782]

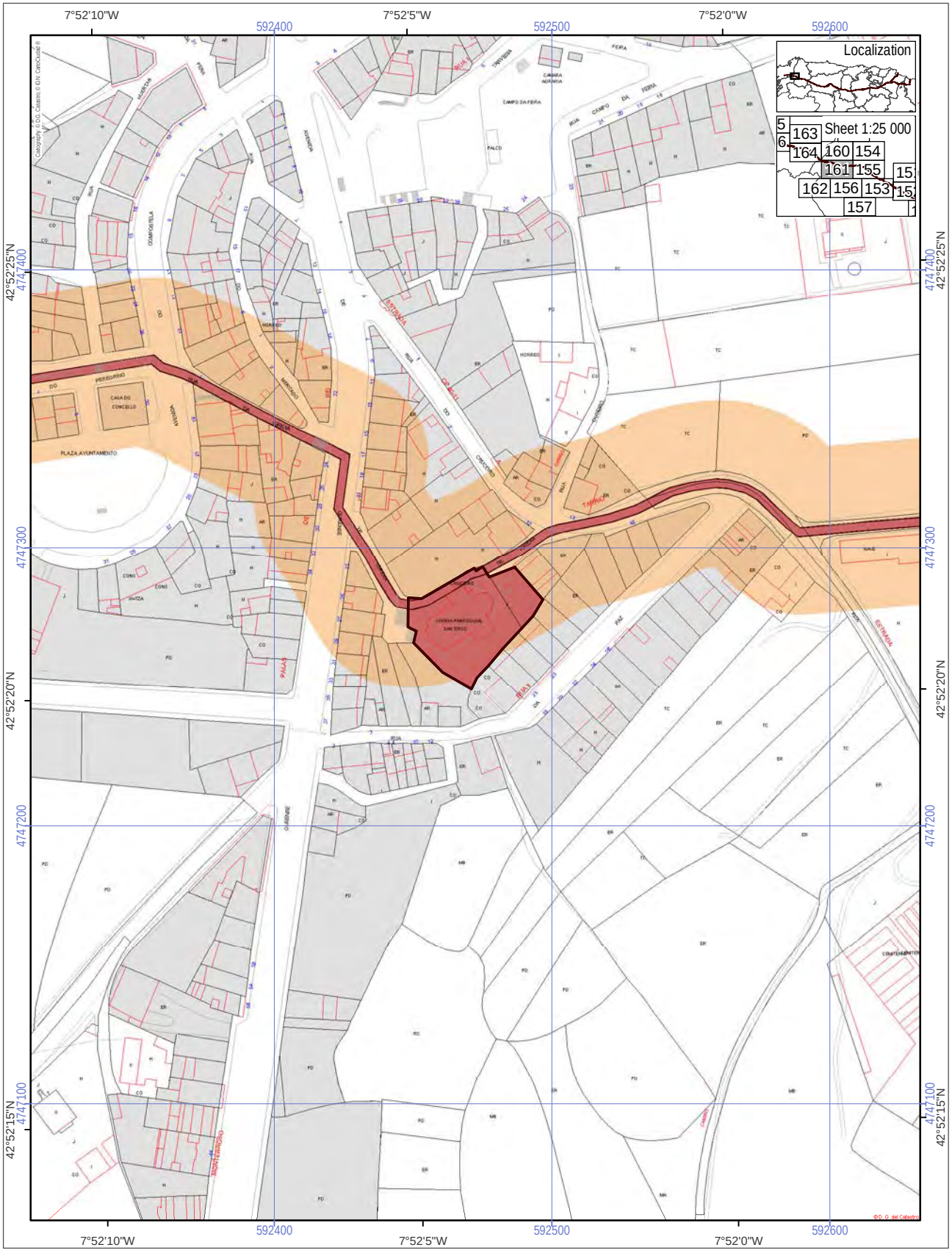

World Heritage Property
Route of Santiago de Compostela
Associated structures (0.127 ha)
Buffer zone of the World Heritage Property

Scale 1:2 000
0 50 100 m
ETRS 1989, UTM Zone 29

N

ROUTE OF SANTIAGO DE COMPOSTELA. WORLD HERITAGE

Church of San Tirso [783]

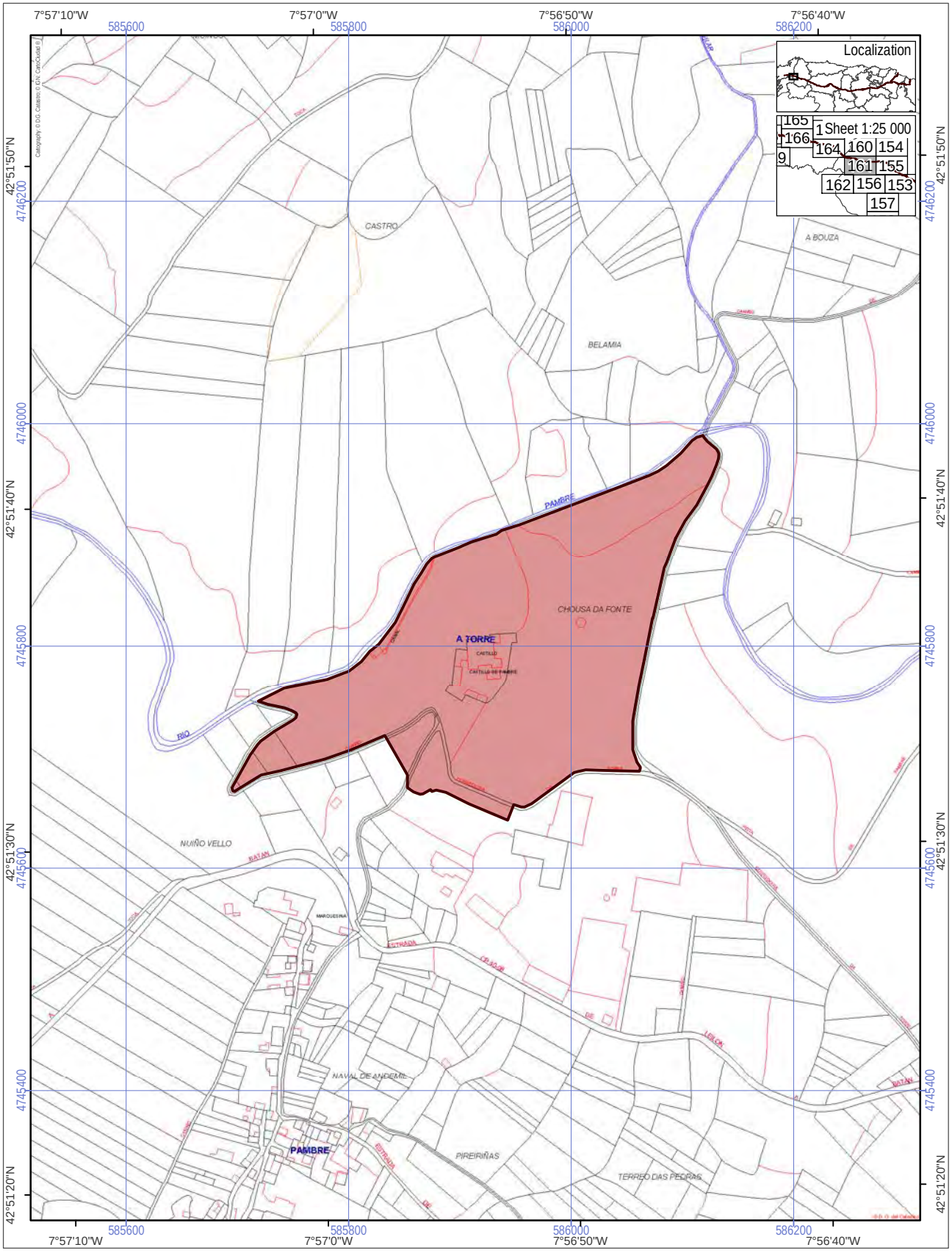

World Heritage Property
Route of Santiago de Compostela
Associated structures (0.2384 ha)
Buffer zone of the World Heritage Property

Scale 1:5 000

0 100 200 m

ETRS 1989, UTM Zone 29

N

ROUTE OF SANTIAGO DE COMPOSTELA. WORLD HERITAGE

Castle [784]

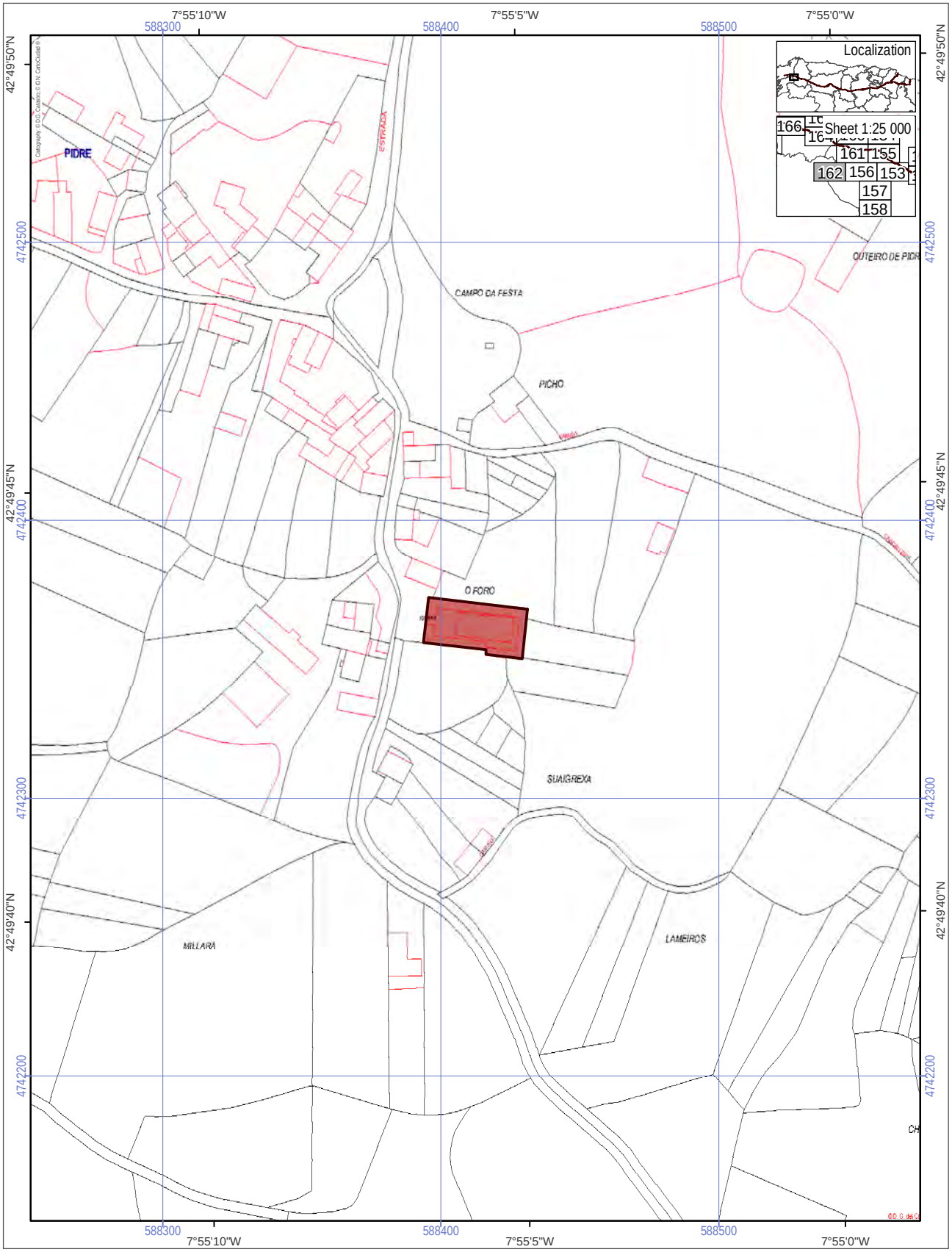

World Heritage Property
Route of Santiago de Compostela
Associated structures (0.076 ha)
Buffer zone of the World Heritage Property

Scale 1:2 000
0 50 100 m
ETRS 1989, UTM Zone 29

N

ROUTE OF SANTIAGO DE COMPOSTELA. WORLD HERITAGE

Parish Church of Santa María [785]

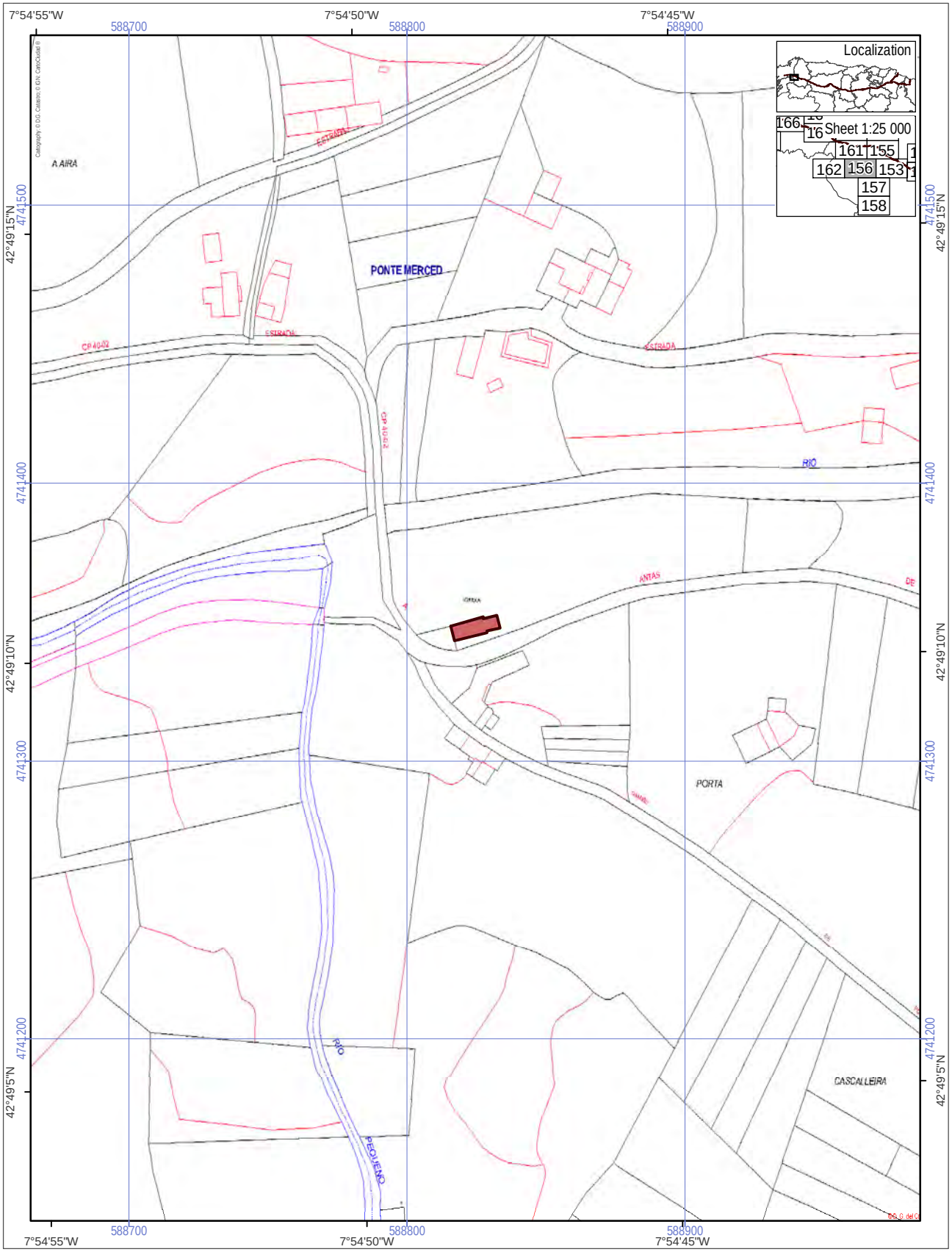

World Heritage Property
Route of Santiago de Compostela
Associated structures (0.0132 ha)
Buffer zone of the World Heritage Property

Scale 1:2 000
0 50 100 m
ETRS 1989, UTM Zone 29

N

ROUTE OF SANTIAGO DE COMPOSTELA. WORLD HERITAGE

Chapel of Nuestra Señora del Rosario [786]

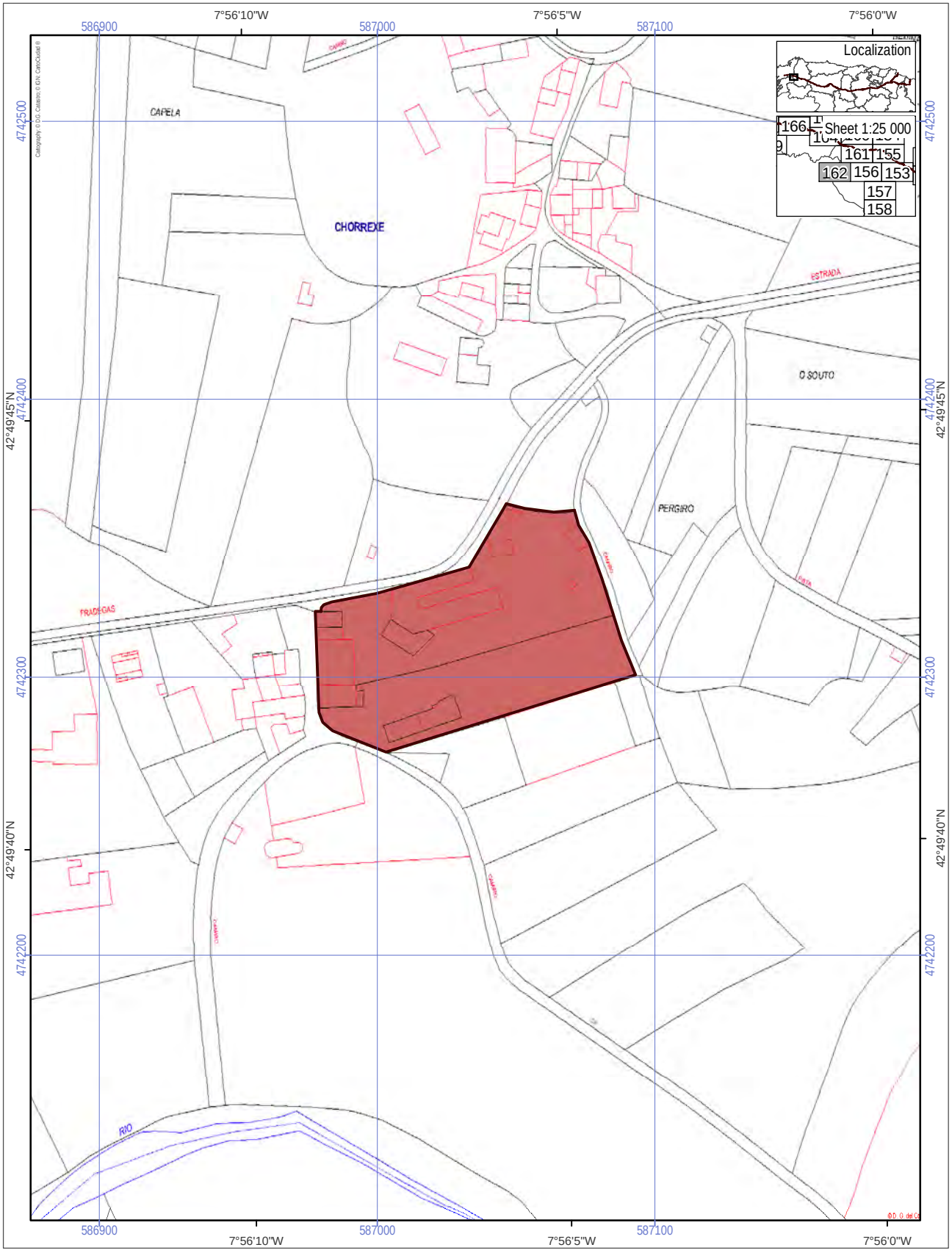

World Heritage Property
Route of Santiago de Compostela
Associated structures (0.6283 ha)
Buffer zone of the World Heritage Property

Scale 1:2 000
0 50 100 m
ETRS 1989, UTM Zone 29

N

ROUTE OF SANTIAGO DE COMPOSTELA. WORLD HERITAGE

Pardo house [787]

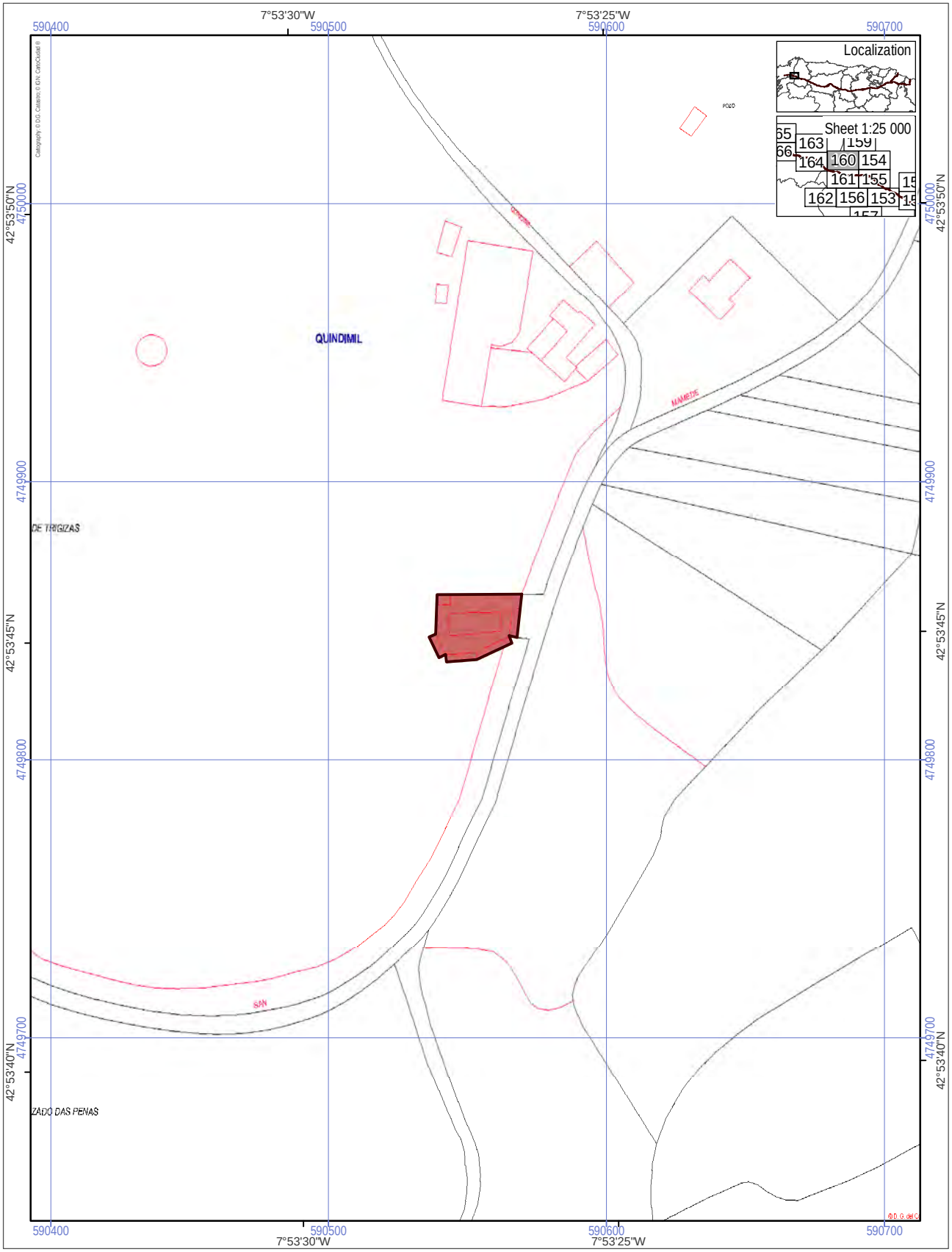

World Heritage Property
Route of Santiago de Compostela
Associated structures (0.0697 ha)
Buffer zone of the World Heritage Property

Scale 1:2 000
0 50 100 m
ETRS 1989, UTM Zone 29

N

ROUTE OF SANTIAGO DE COMPOSTELA. WORLD HERITAGE

Parish Church of San Miguel [788]

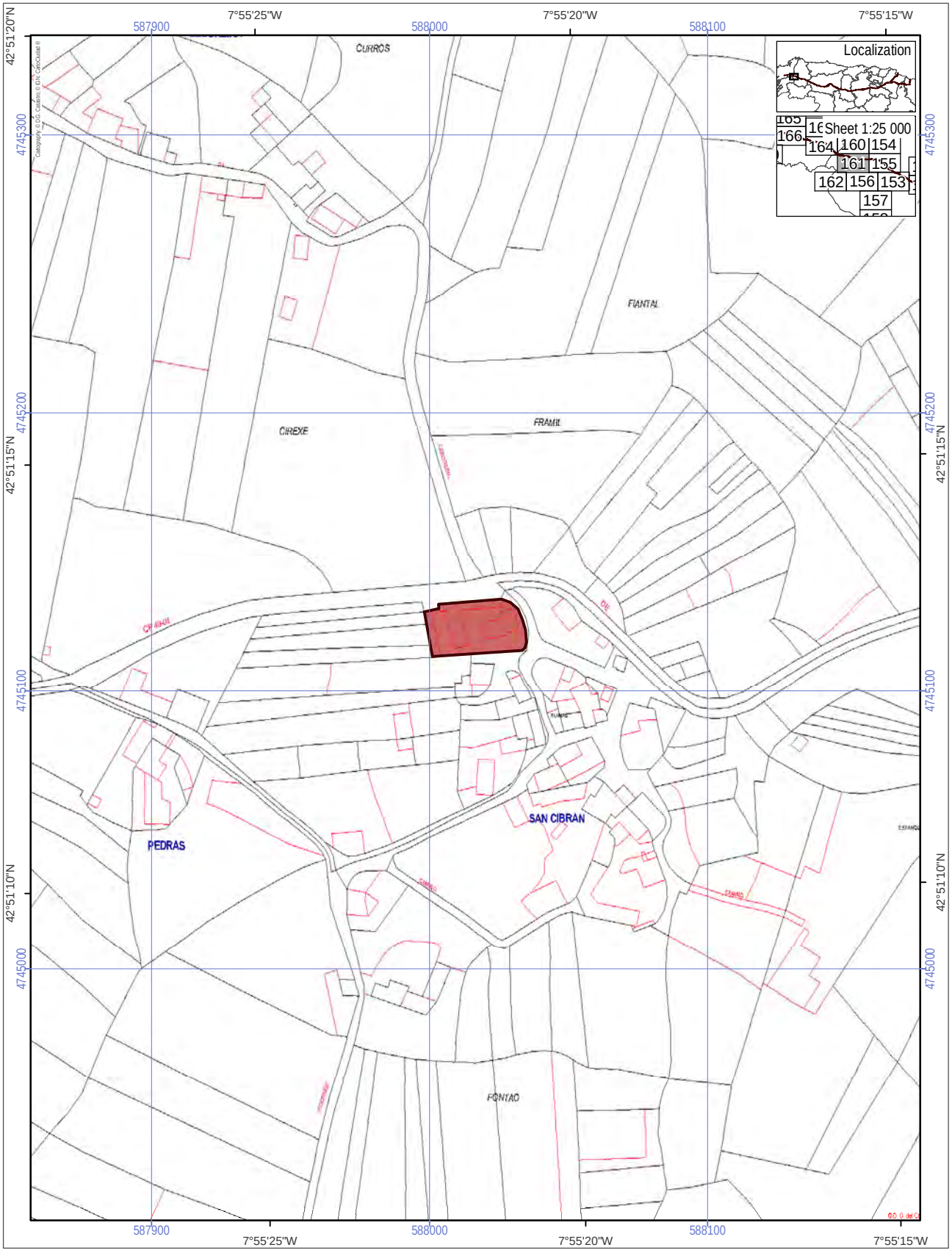

World Heritage Property
Route of Santiago de Compostela
Associated structures (0.0755 ha)
Buffer zone of the World Heritage Property

Scale 1:2 000

0 50 100 m

ETRS 1989, UTM Zone 29

N

ROUTE OF SANTIAGO DE COMPOSTELA. WORLD HERITAGE

Parish Church of San Cipriano [789]

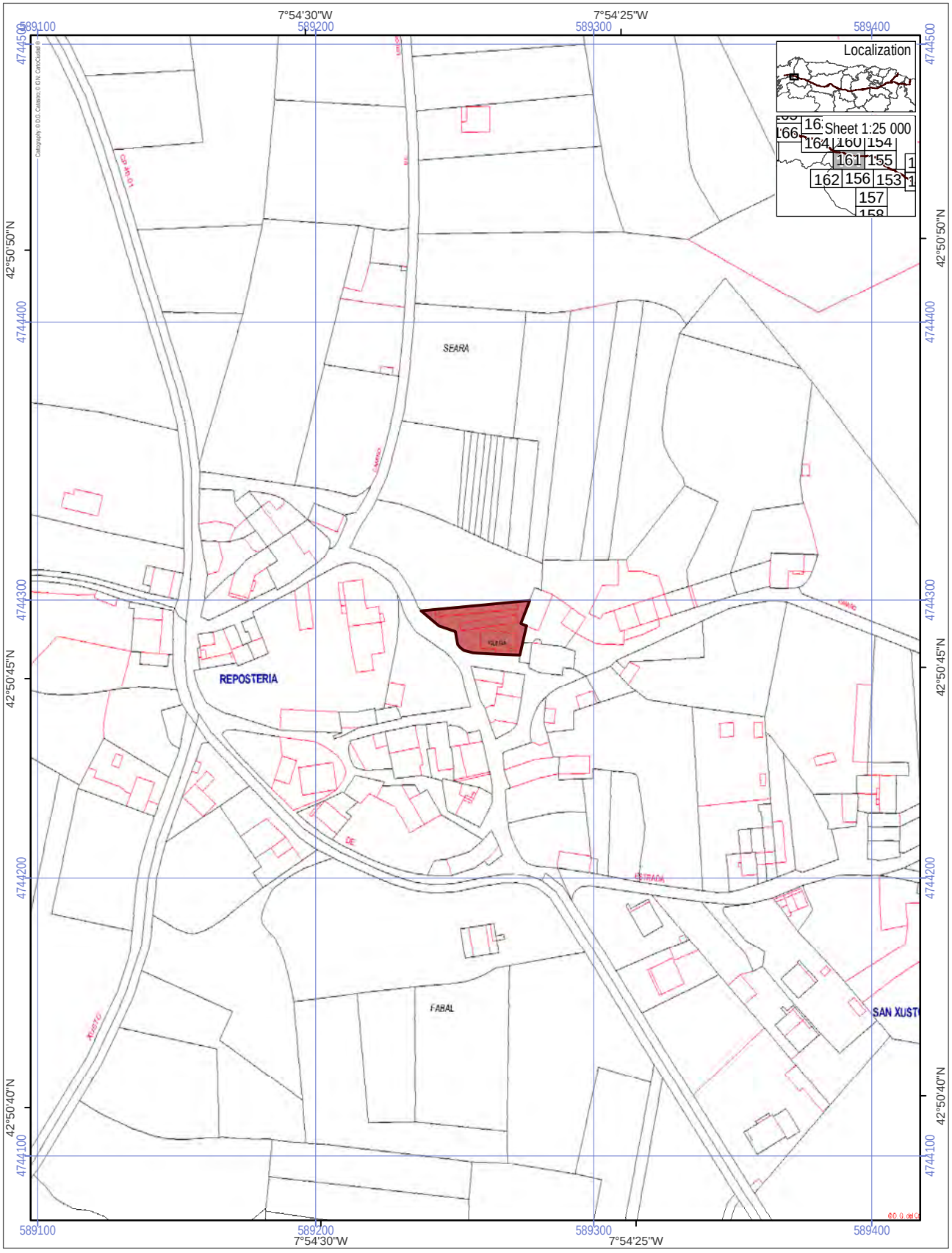

World Heritage Property
Route of Santiago de Compostela
Associated structures (0.0308 ha)
Buffer zone of the World Heritage Property

Scale 1:2 000
0 50 100 m
ETRS 1989, UTM Zone 29

N

ROUTE OF SANTIAGO DE COMPOSTELA. WORLD HERITAGE

Parish Church of San Justo [790]

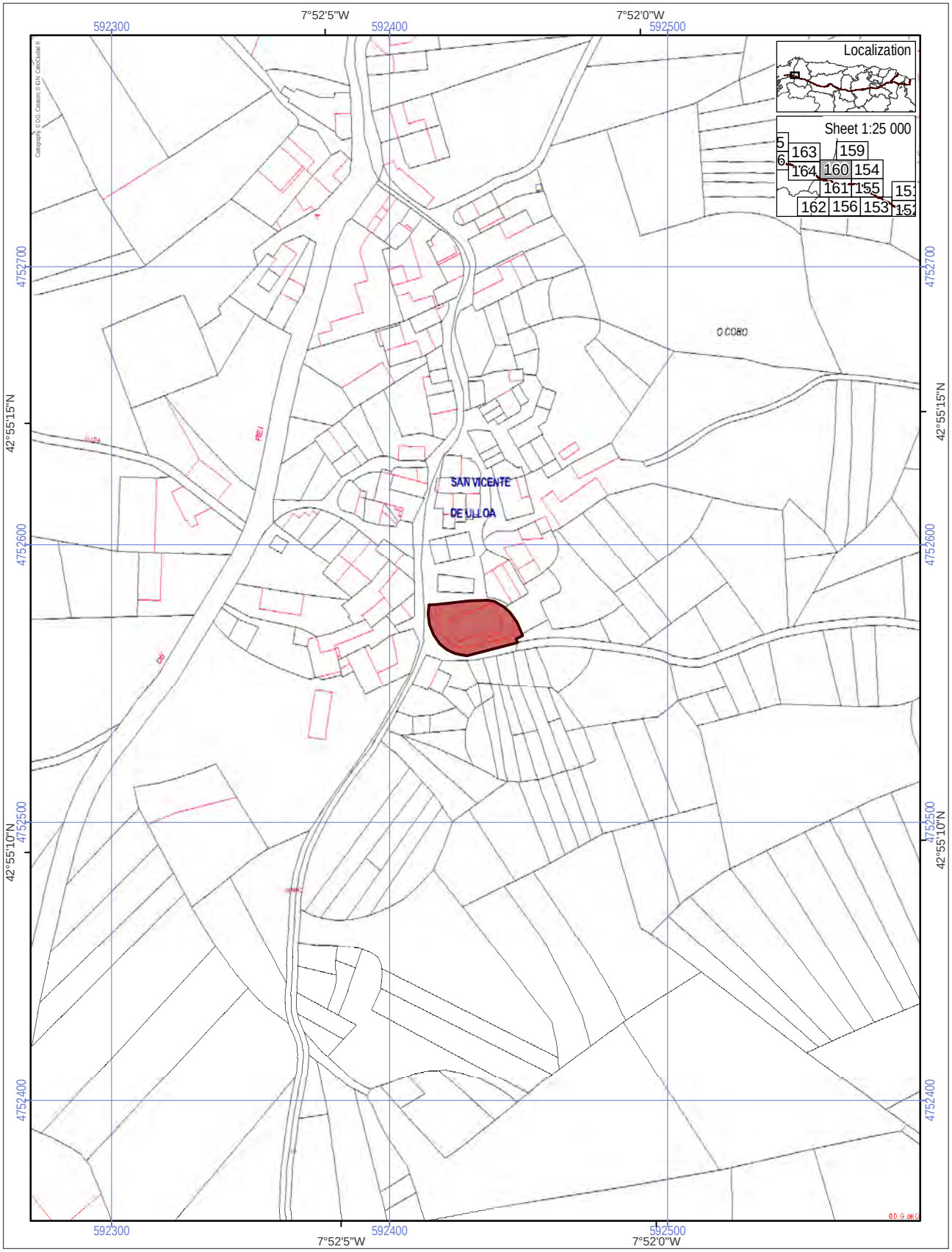

World Heritage Property
Route of Santiago de Compostela
Associated structures (0.0556 ha)
Buffer zone of the World Heritage Property

Scale 1:2 000
0 50 100 m
ETRS 1989, UTM Zone 29

N

ROUTE OF SANTIAGO DE COMPOSTELA. WORLD HERITAGE

Parish Church of San Vicente [791]

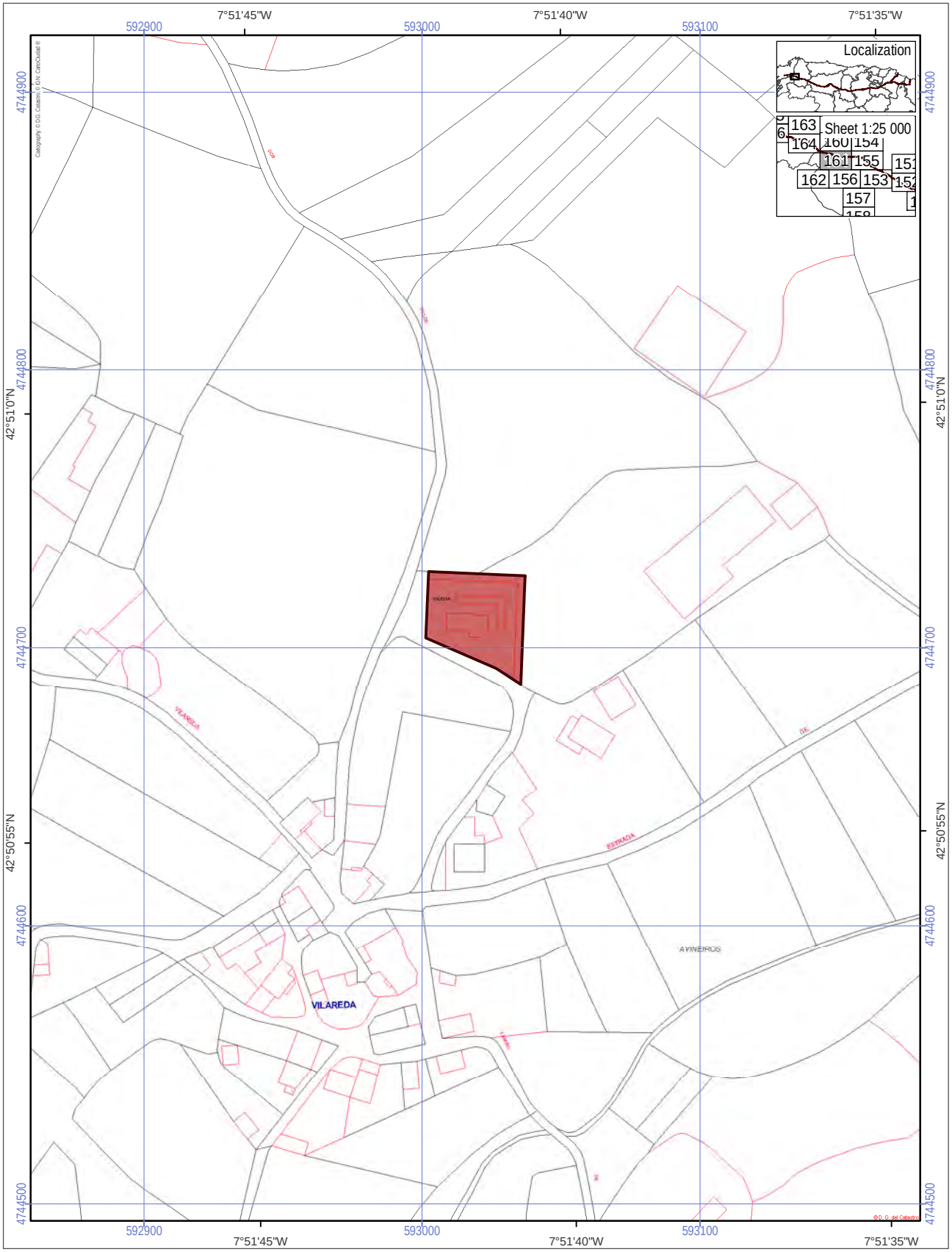

World Heritage Property
Route of Santiago de Compostela
Associated structures (0.1197 ha)
Buffer zone of the World Heritage Property

Scale 1:2 000
0 50 100 m
ETRS 1989, UTM Zone 29

N

ROUTE OF SANTIAGO DE COMPOSTELA. WORLD HERITAGE

Parish Church of San Pedro [792]

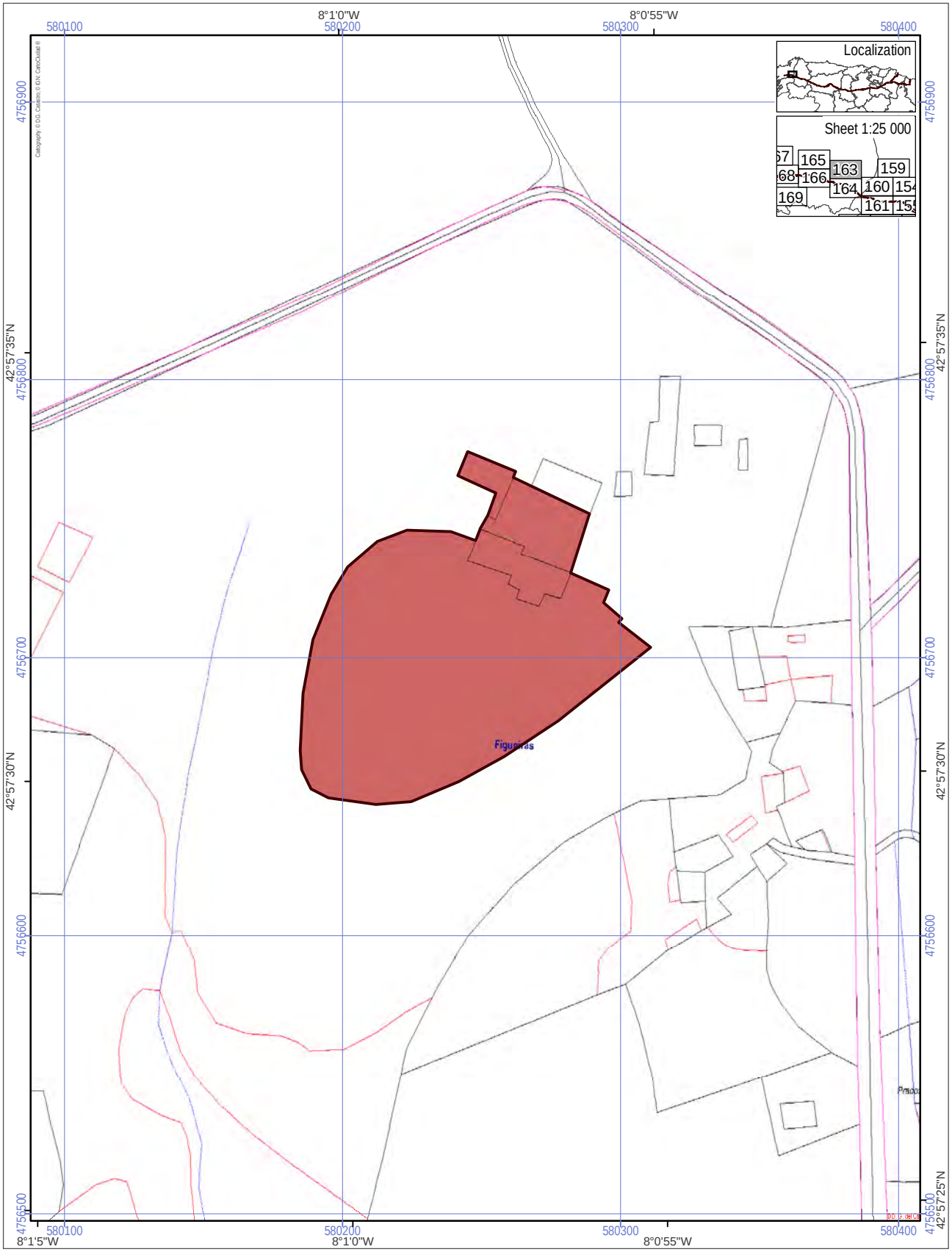

World Heritage Property
Route of Santiago de Compostela
Associated structures (0.9609 ha)
Buffer zone of the World Heritage Property

Scale 1:2 000
0 50 100 m
ETRS 1989, UTM Zone 29

N

ROUTE OF SANTIAGO DE COMPOSTELA. WORLD HERITAGE

Pazo (Palace) [793]

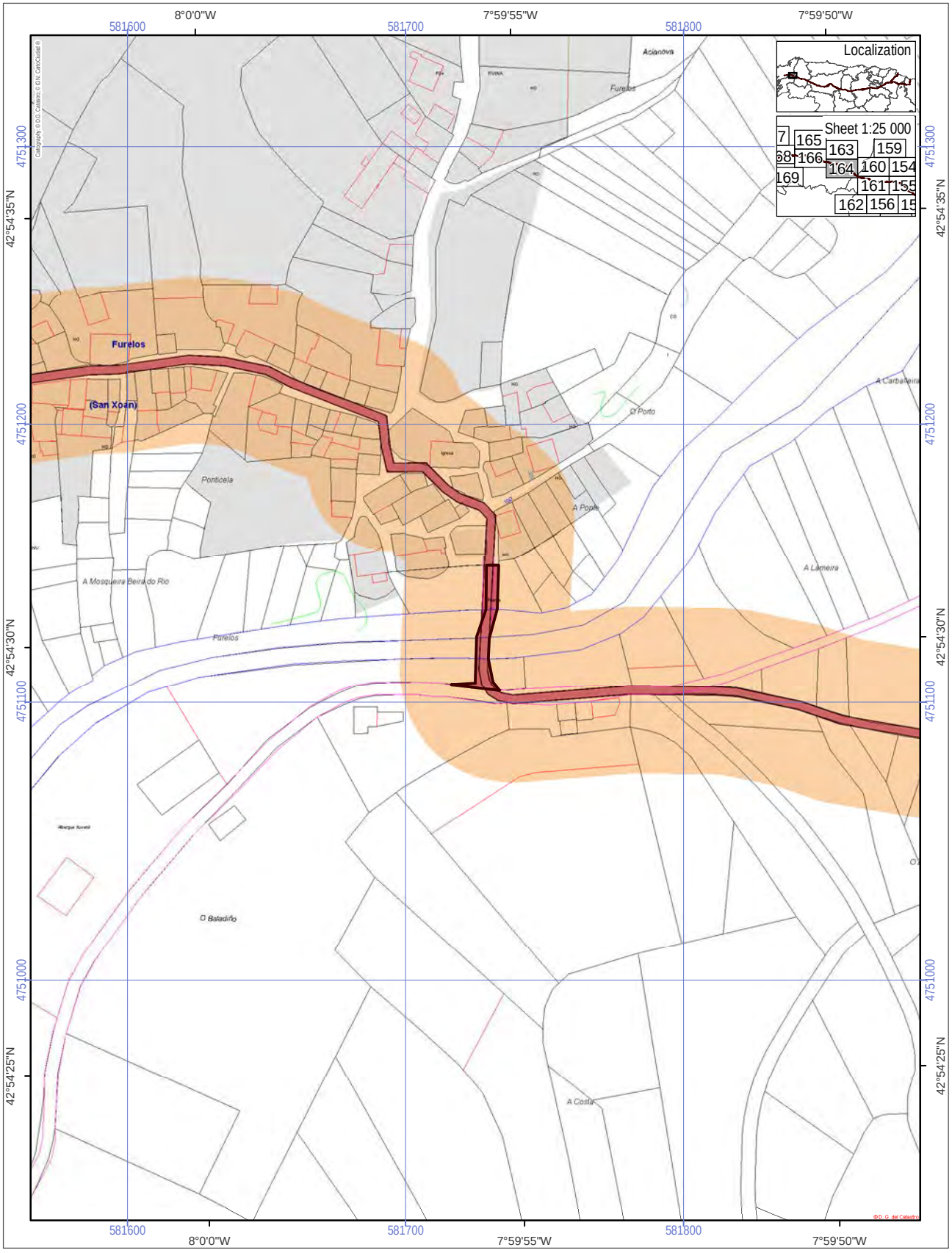

World Heritage Property
Route of Santiago de Compostela
Associated structures (0.024 ha)
Buffer zone of the World Heritage Property

Scale 1:2 000
0 50 100 m
ETRS 1989, UTM Zone 29

N

ROUTE OF SANTIAGO DE COMPOSTELA. WORLD HERITAGE

Bridge [794]

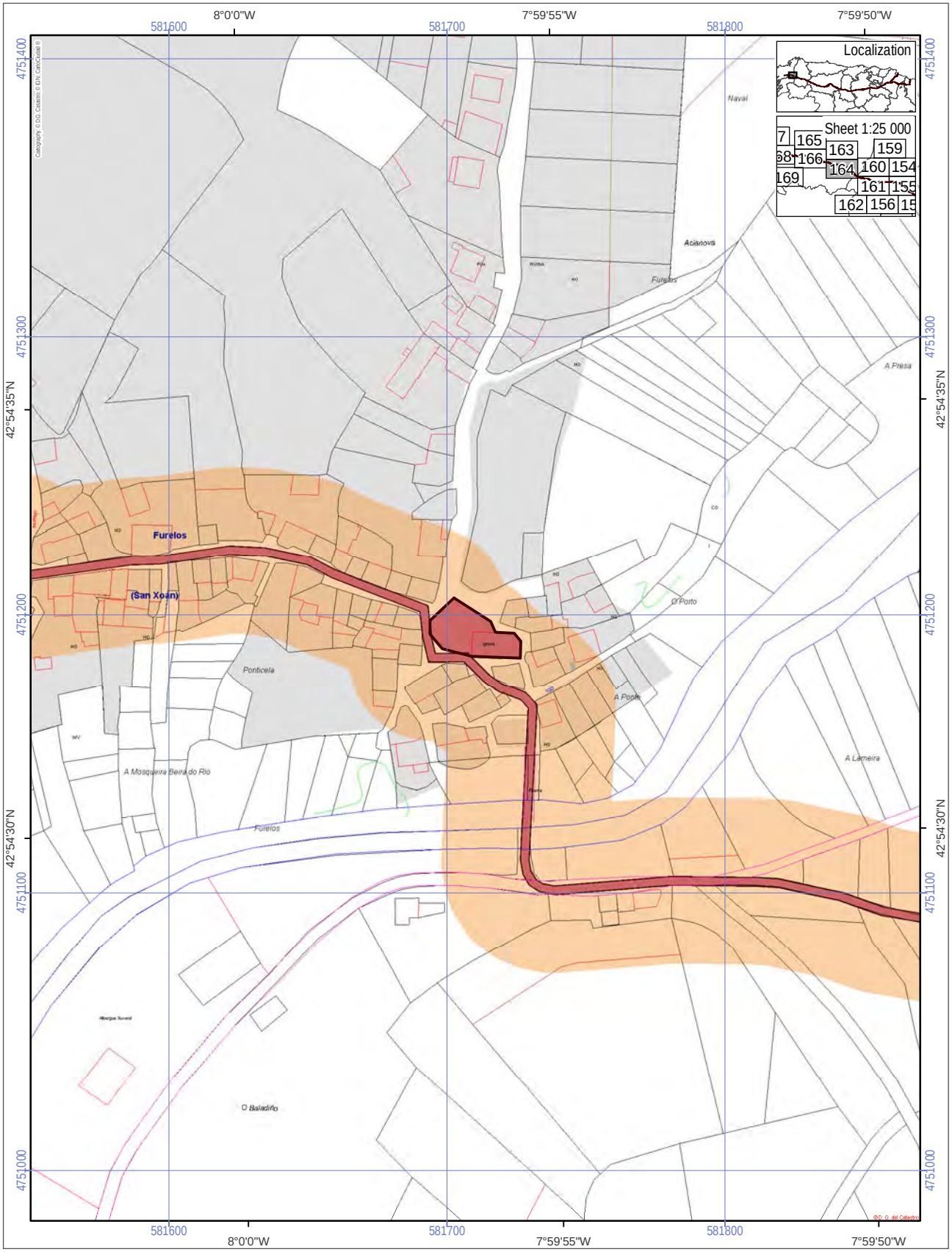

World Heritage Property
Route of Santiago de Compostela
Associated structures (0.0425 ha)
Buffer zone of the World Heritage Property

Scale 1:2 000
0 50 100 m
ETRS 1989, UTM Zone 29

N

ROUTE OF SANTIAGO DE COMPOSTELA. WORLD HERITAGE

Church of San Juan Bautista [795]

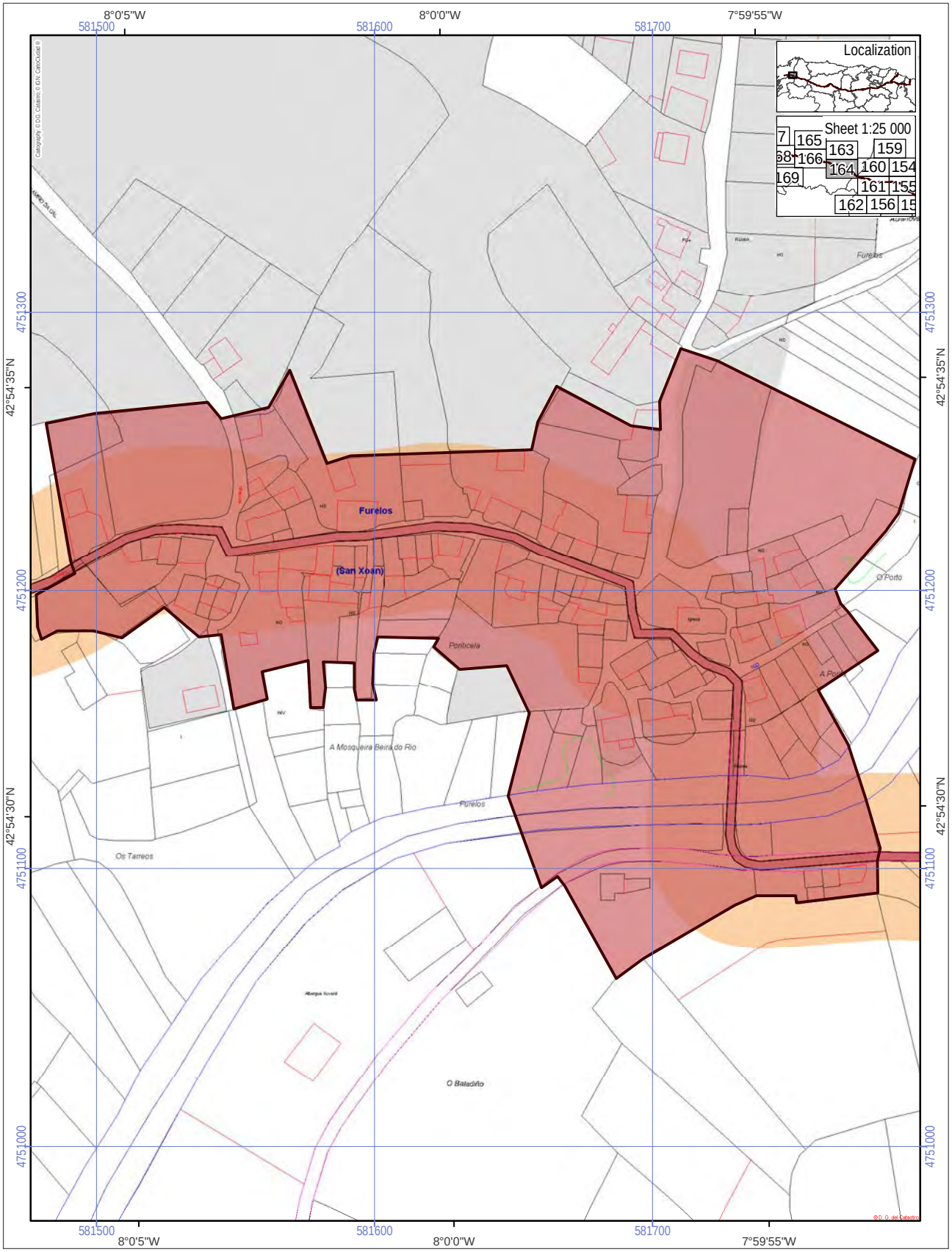

World Heritage Property
Route of Santiago de Compostela
Associated structures (3.6824 ha)
Buffer zone of the World Heritage Property

Scale 1:2 000
0 50 100 m
ETRS 1989, UTM Zone 29

N

ROUTE OF SANTIAGO DE COMPOSTELA. WORLD HERITAGE

Furelos [796]

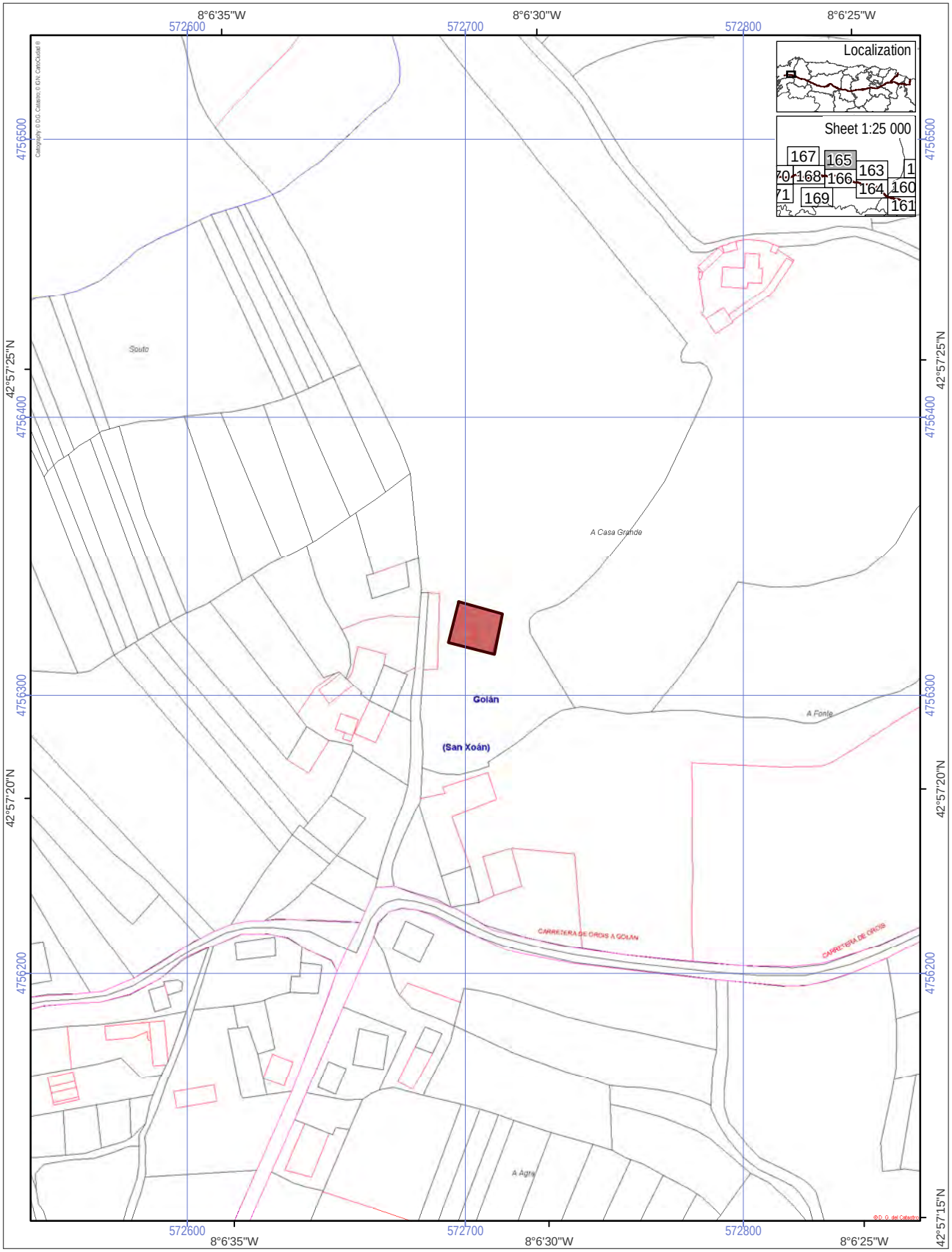

World Heritage Property
Route of Santiago de Compostela
Associated structures (0.0291 ha)
Buffer zone of the World Heritage Property

Scale 1:2 000
0 50 100 m
ETRS 1989, UTM Zone 29

N

ROUTE OF SANTIAGO DE COMPOSTELA. WORLD HERITAGE

Mansion of Golán [797]

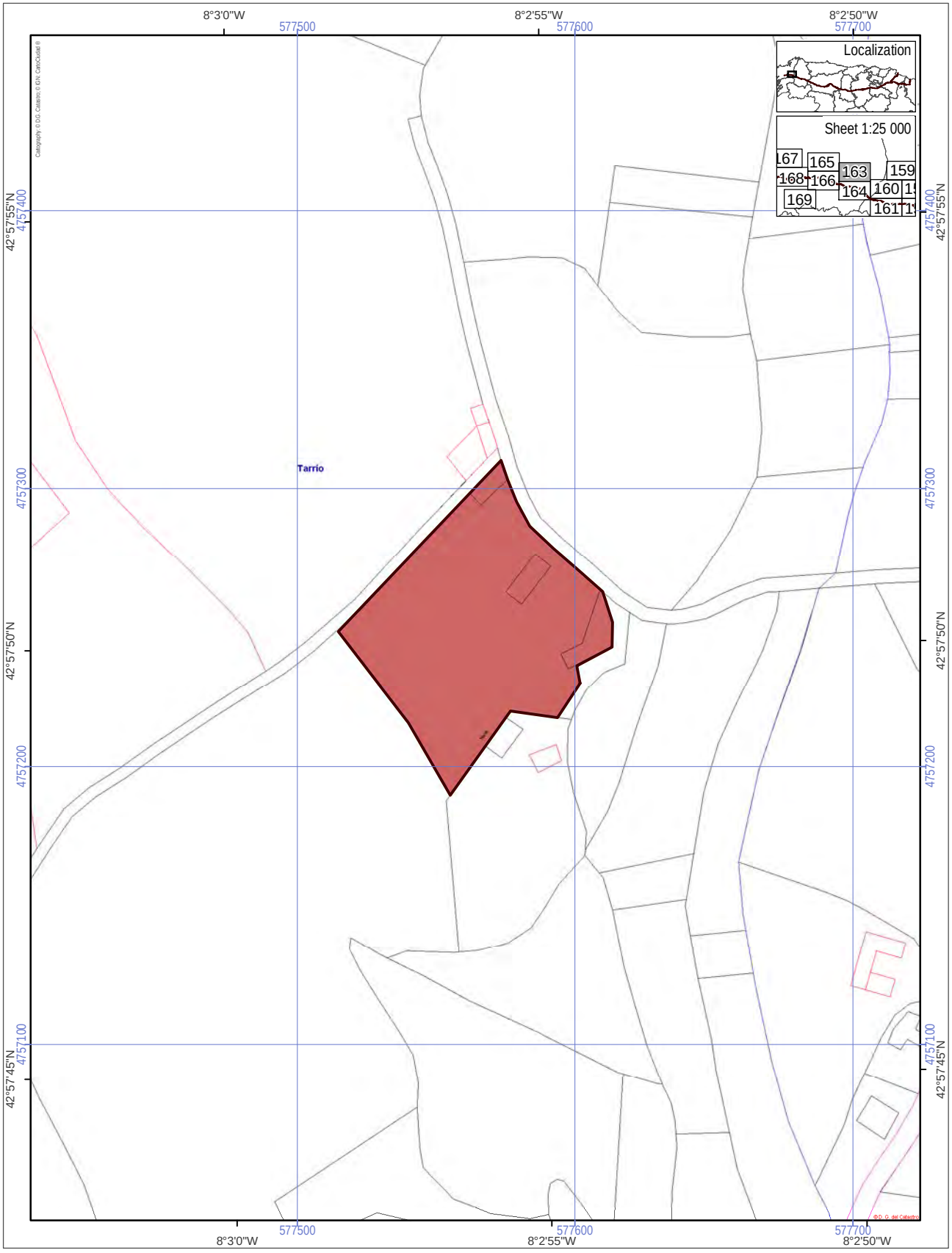

World Heritage Property
Route of Santiago de Compostela
Associated structures (0.589 ha)
Buffer zone of the World Heritage Property

Scale 1:2 000
0 50 100 m
ETRS 1989, UTM Zone 29

N

ROUTE OF SANTIAGO DE COMPOSTELA. WORLD HERITAGE

Pazo [798]

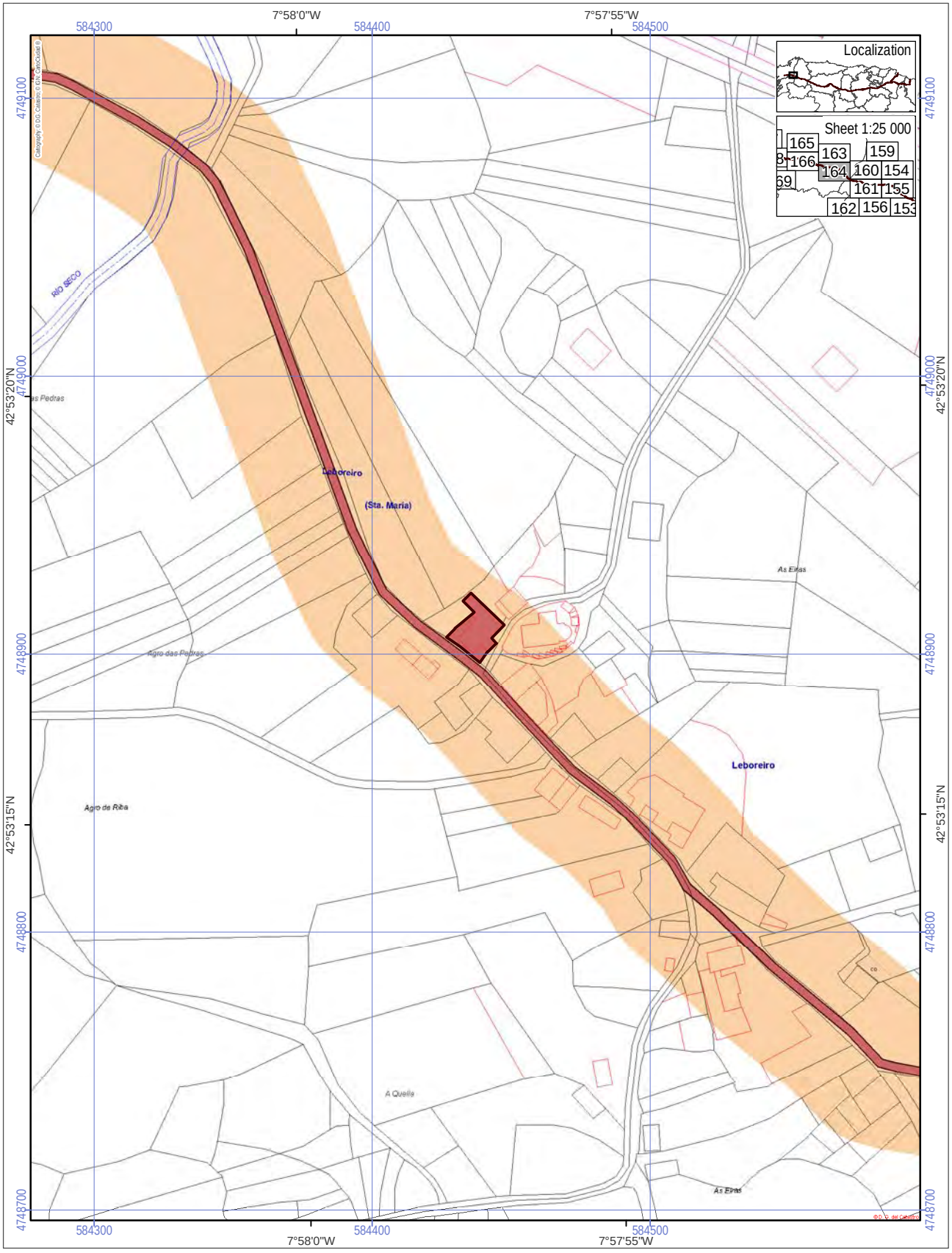

World Heritage Property
Route of Santiago de Compostela
Associated structures (0.015 ha)
Buffer zone of the World Heritage Property

ROUTE OF SANTIAGO DE COMPOSTELA. WORLD HERITAGE

Hospital of Leboreiro [799]

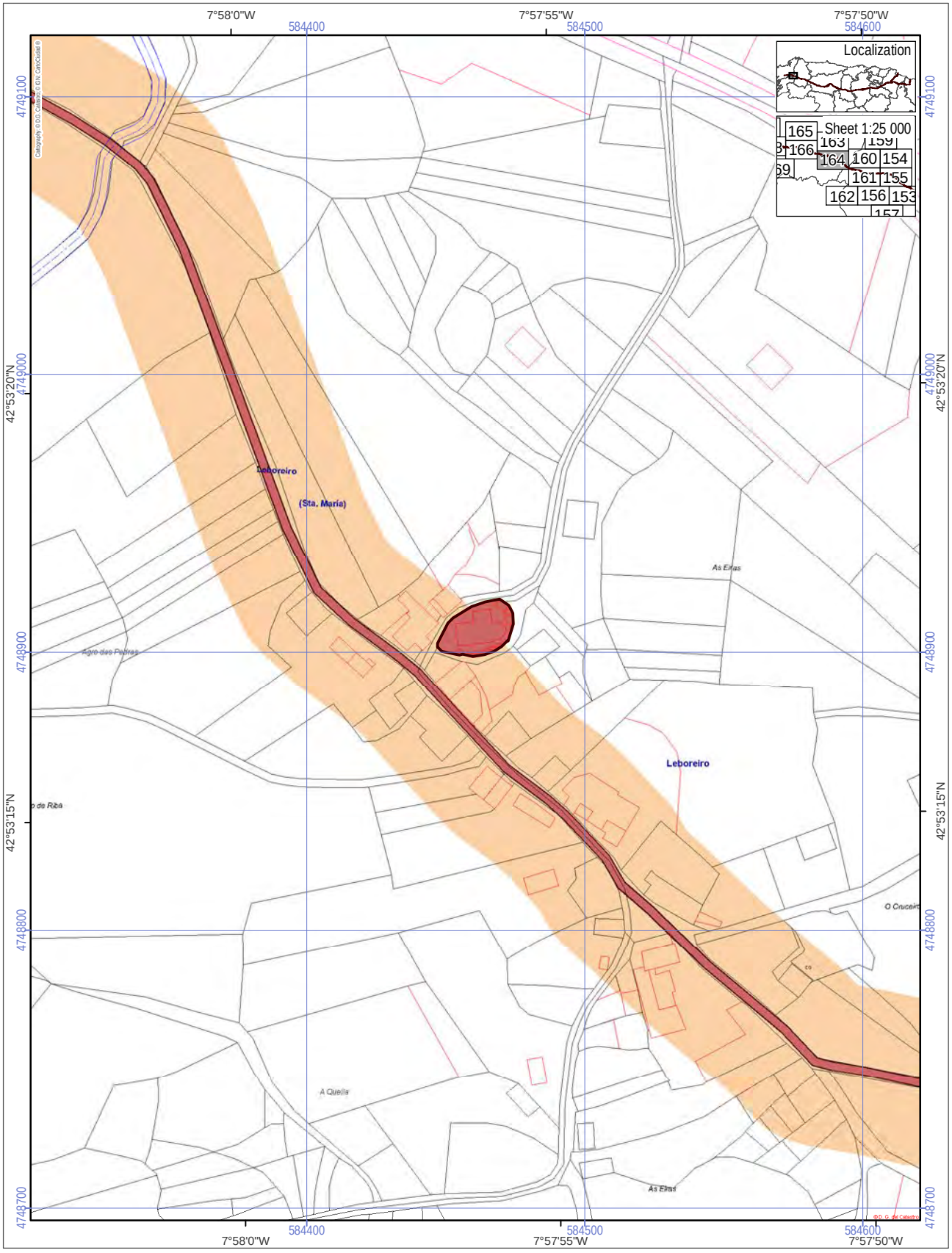

World Heritage Property
Route of Santiago de Compostela
Associated structures (0.0359 ha)
Buffer zone of the World Heritage Property

Scale 1:2 000
0 50 100 m
ETRS 1989, UTM Zone 29
N

ROUTE OF SANTIAGO DE COMPOSTELA. WORLD HERITAGE

Church of Santa María de Leboreiro [800]

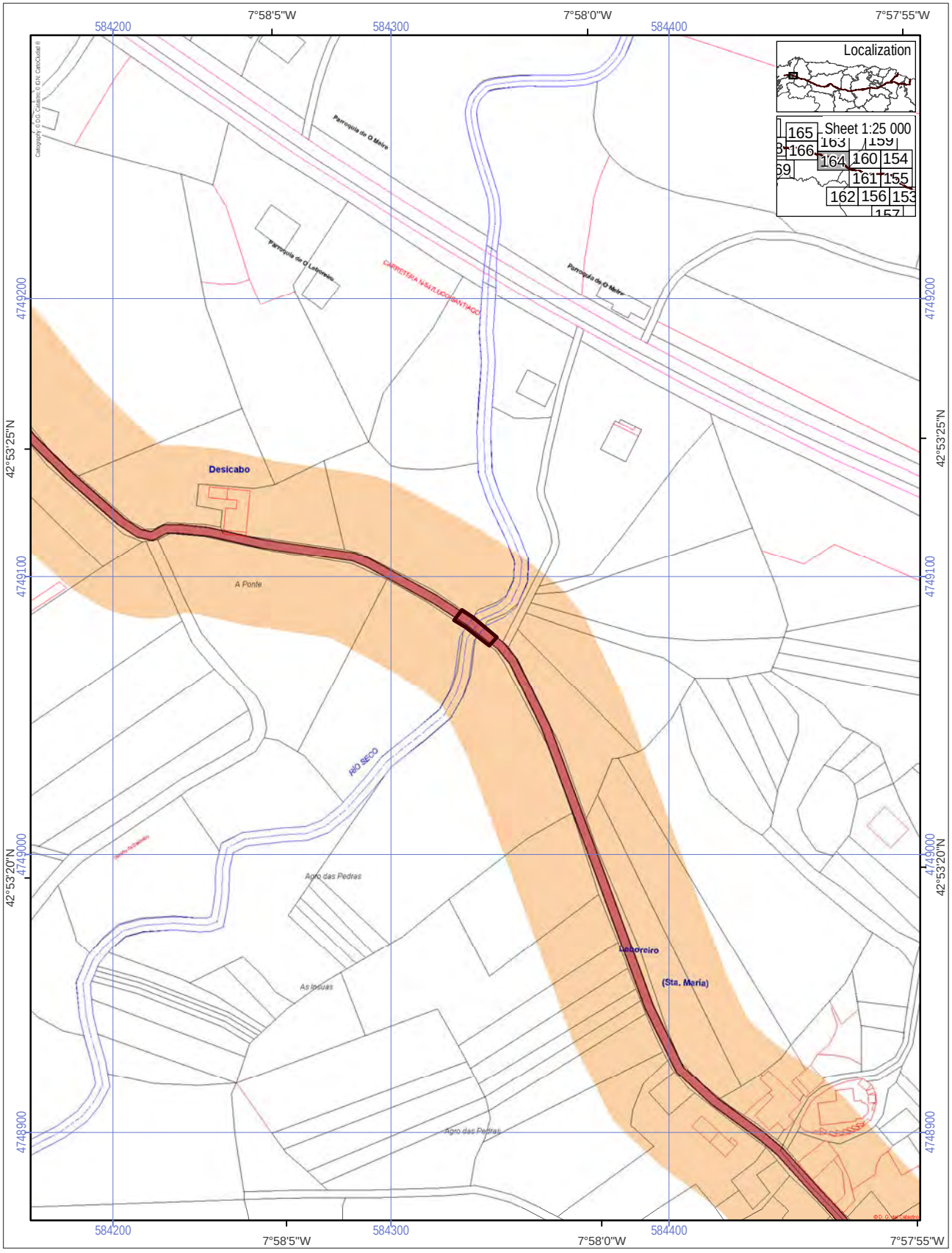

World Heritage Property
Route of Santiago de Compostela
Associated structures (0.0064 ha)
Buffer zone of the World Heritage Property

Scale 1:2 000
0 50 100 m
ETRS 1989, UTM Zone 29

N

ROUTE OF SANTIAGO DE COMPOSTELA. WORLD HERITAGE

Bridge over Río Seco [801]

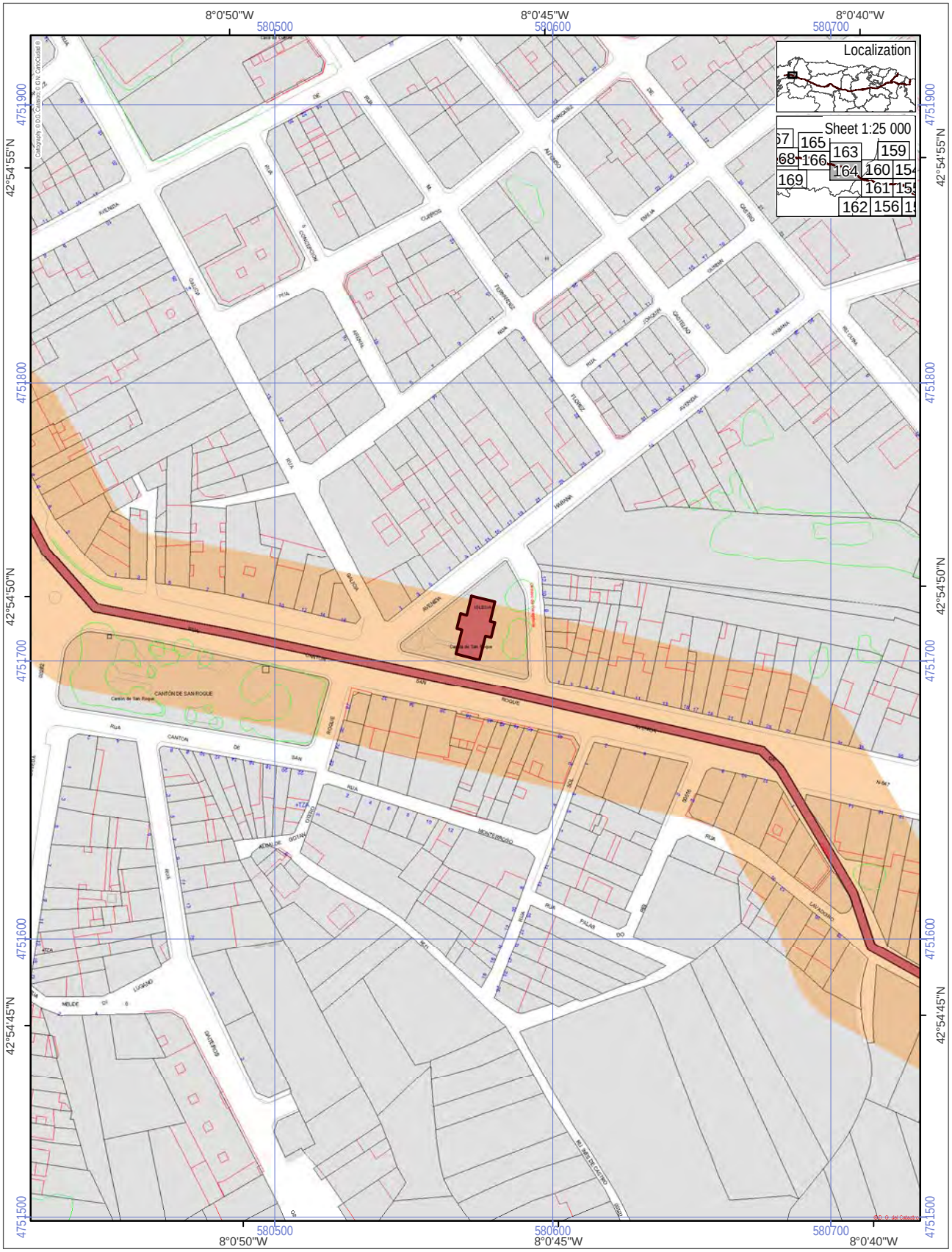

World Heritage Property
Route of Santiago de Compostela
Associated structures (0.0212 ha)
Buffer zone of the World Heritage Property

Scale 1:2 000

0 50 100 m

ETRS 1989, UTM Zone 29

N

ROUTE OF SANTIAGO DE COMPOSTELA. WORLD HERITAGE

Chapel of San Roque-Portador del Evangelio [802]

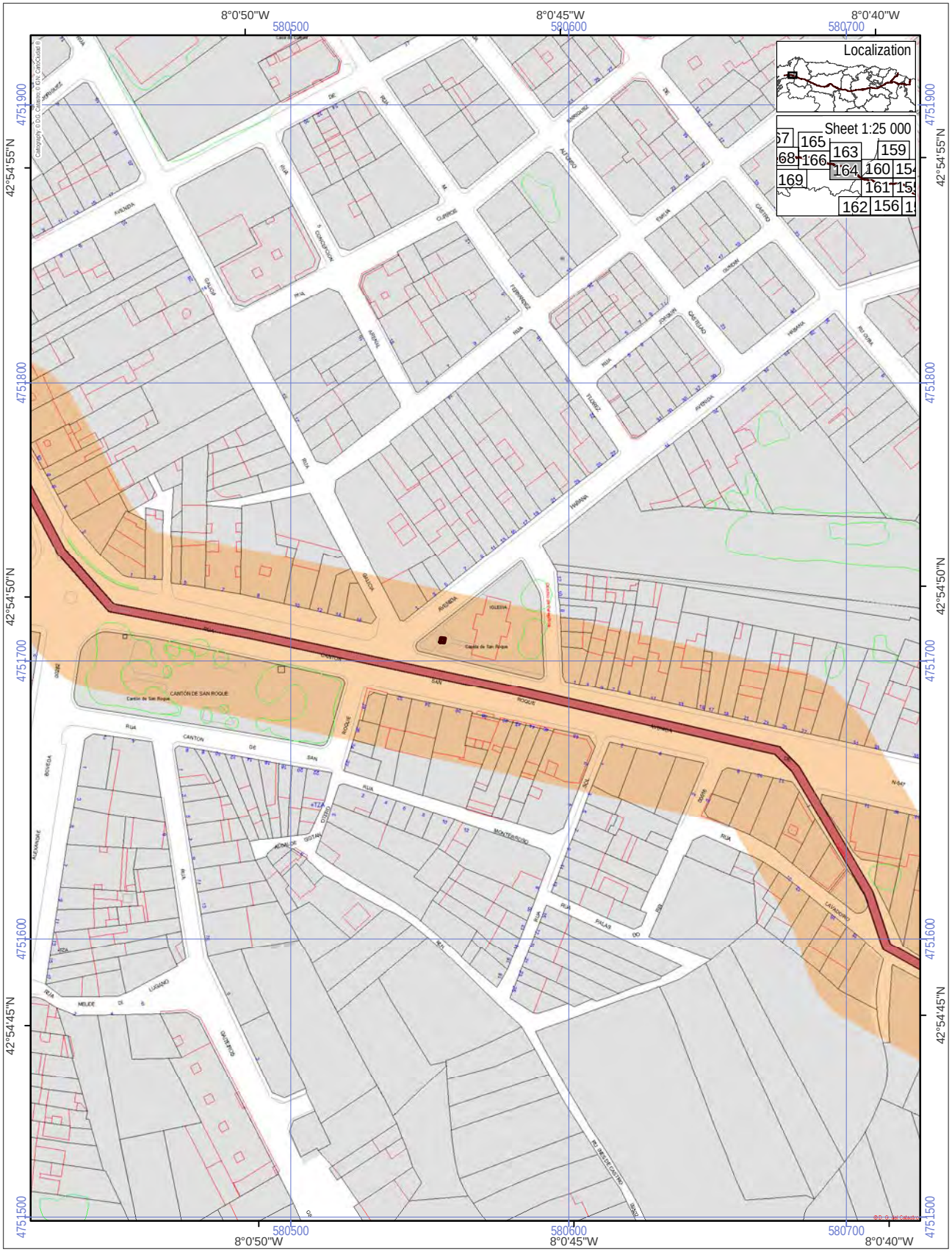

World Heritage Property
Route of Santiago de Compostela
Associated structures (0.0002 ha)
Buffer zone of the World Heritage Property

Scale 1:2 000
0 50 100 m
ETRS 1989, UTM Zone 29

N

ROUTE OF SANTIAGO DE COMPOSTELA. WORLD HERITAGE

San Roque wayside cross [803]

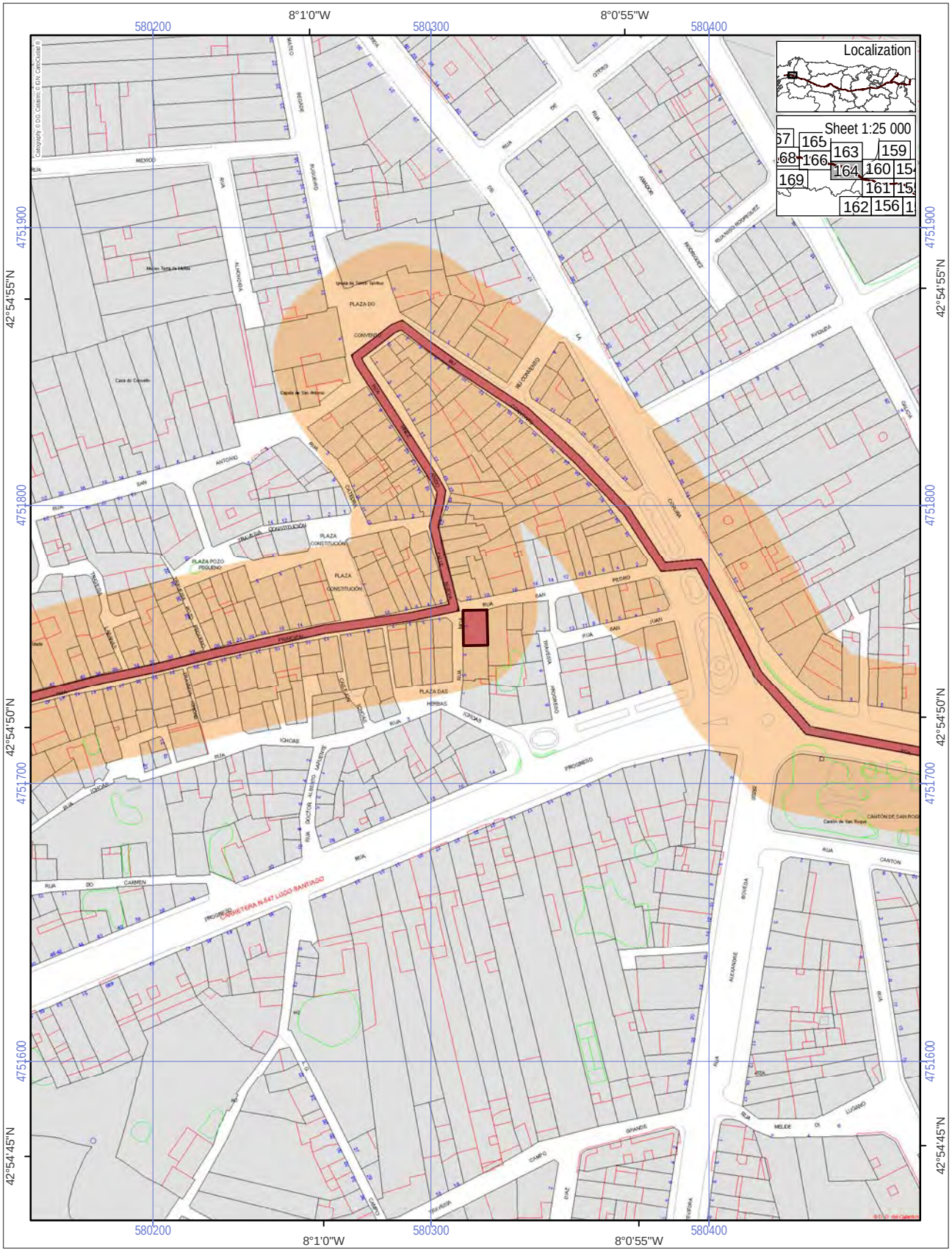

World Heritage Property
Route of Santiago de Compostela
Associated structures (0.0111 ha)
Buffer zone of the World Heritage Property

Scale 1:2 000
0 50 100 m
ETRS 1989, UTM Zone 29

N

ROUTE OF SANTIAGO DE COMPOSTELA. WORLD HERITAGE

House of Pandurriño [804]

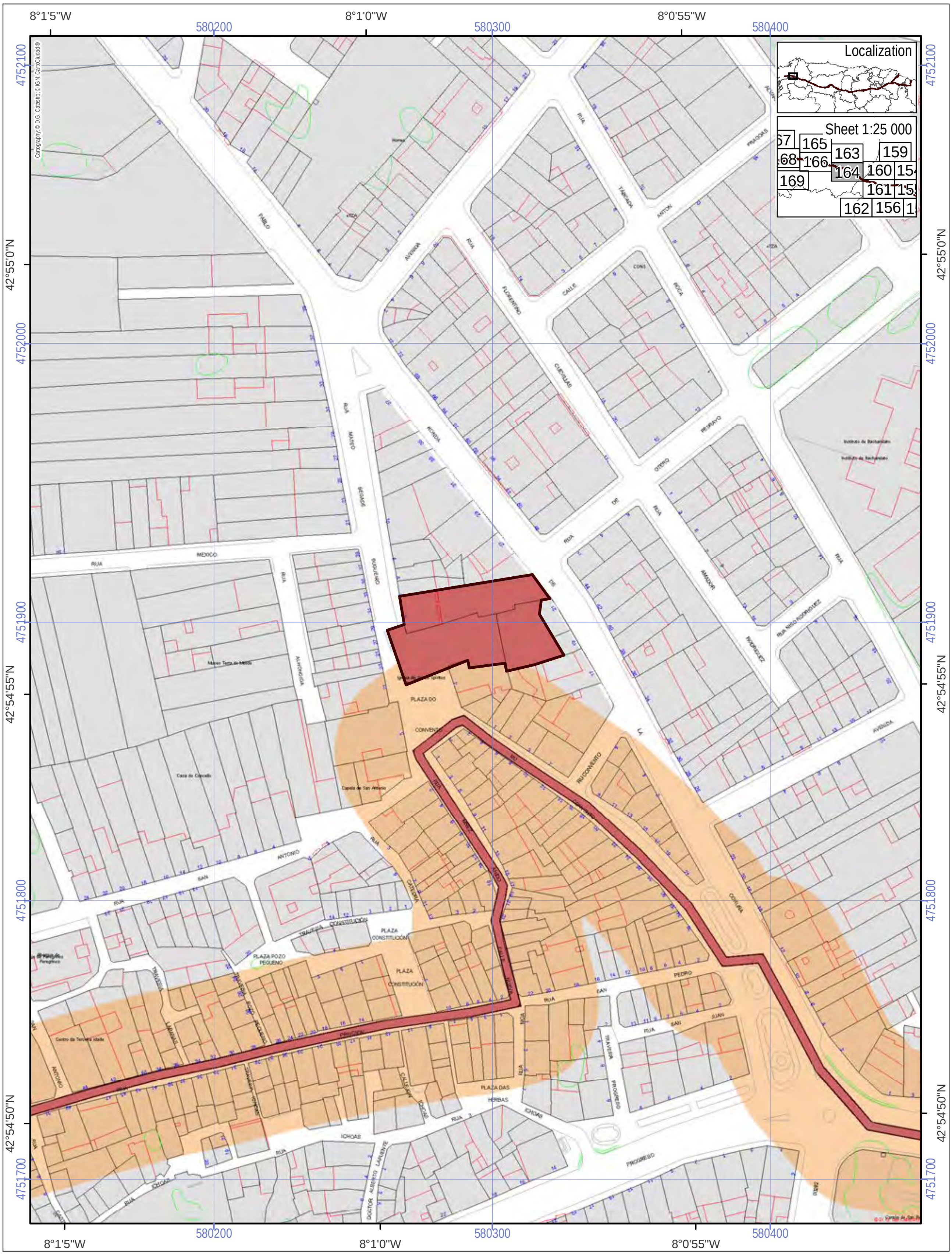

World Heritage Property

Route of Santiago de Compostela

Associated structures (0.1606 ha)

Buffer zone of the World Heritage Property

Scale 1:2 000

0 50 100 m

ETRS 1989, UTM Zone 29

N

ROUTE OF SANTIAGO DE COMPOSTELA. WORLD HERITAGE

Convent of Sancti Spiritus - chapel [805]

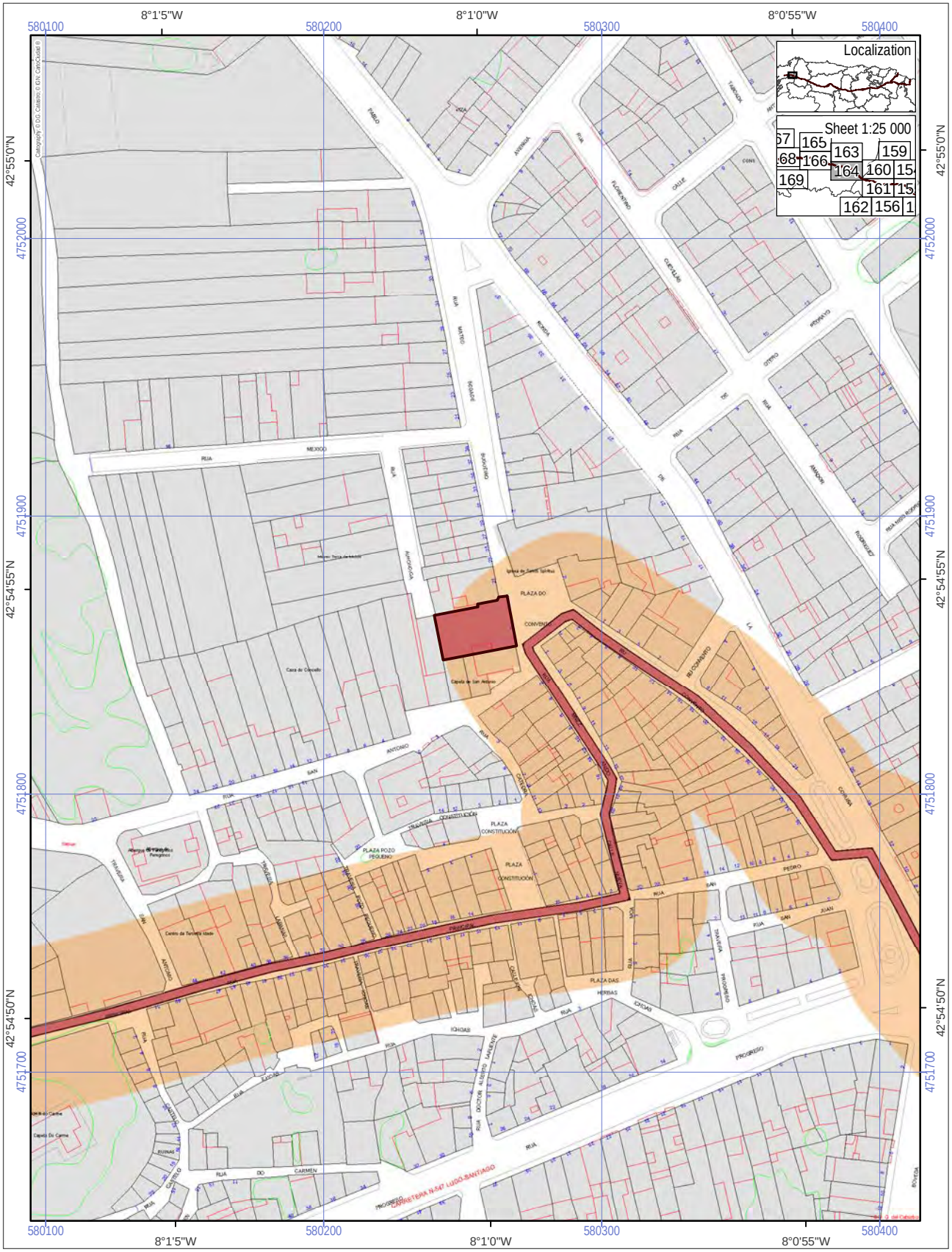

World Heritage Property
Route of Santiago de Compostela
Associated structures (0.0459 ha)
Buffer zone of the World Heritage Property

Scale 1:2 000
0 50 100 m
ETRS 1989, UTM Zone 29

N

ROUTE OF SANTIAGO DE COMPOSTELA. WORLD HERITAGE

San Antonio's Religious Foundation School and Chapel [806]

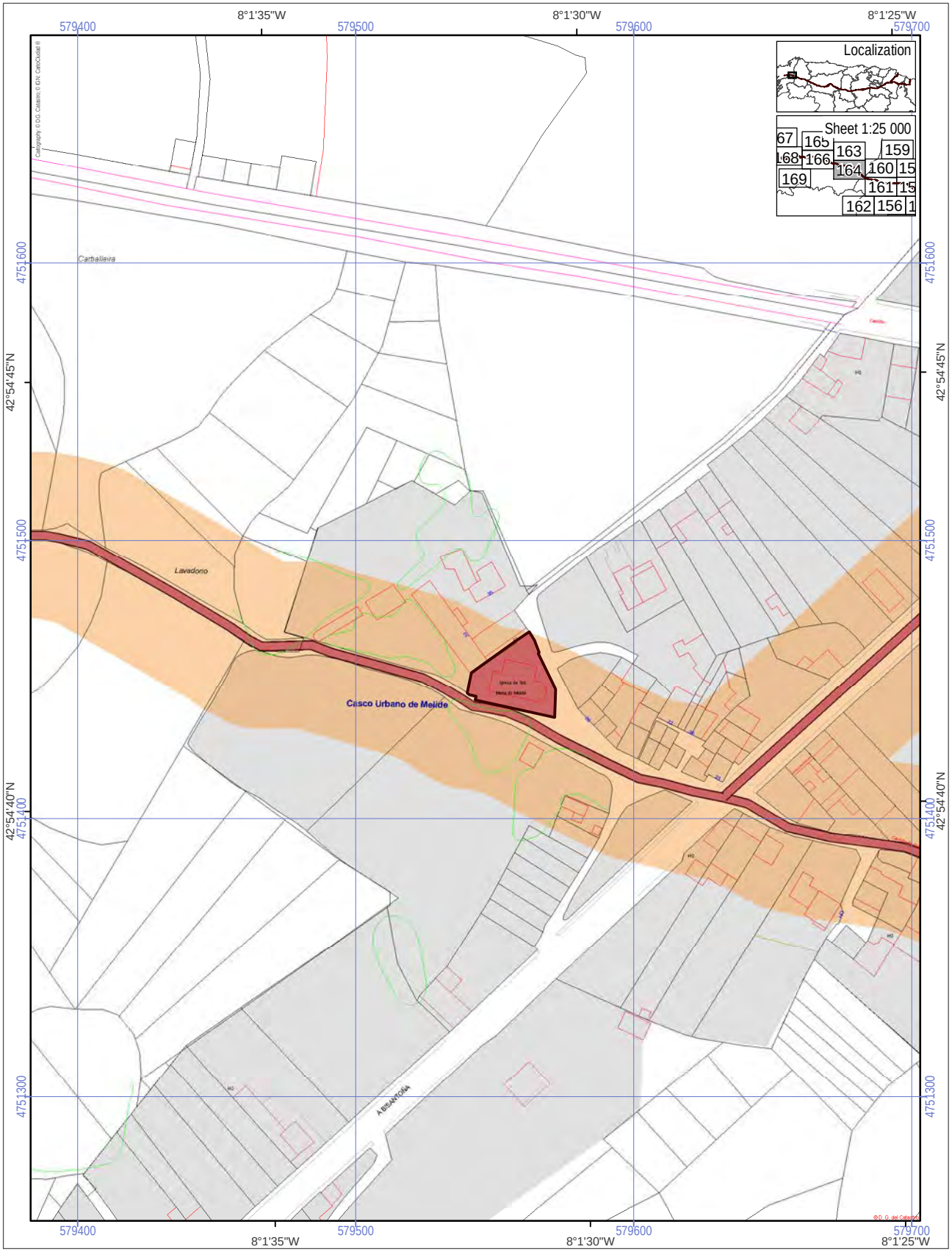

World Heritage Property
Route of Santiago de Compostela
Associated structures (0.059 ha)
Buffer zone of the World Heritage Property

Scale 1:2 000

0 50 100 m

ETRS 1989, UTM Zone 29

N

ROUTE OF SANTIAGO DE COMPOSTELA. WORLD HERITAGE

Church of Santa María [807]

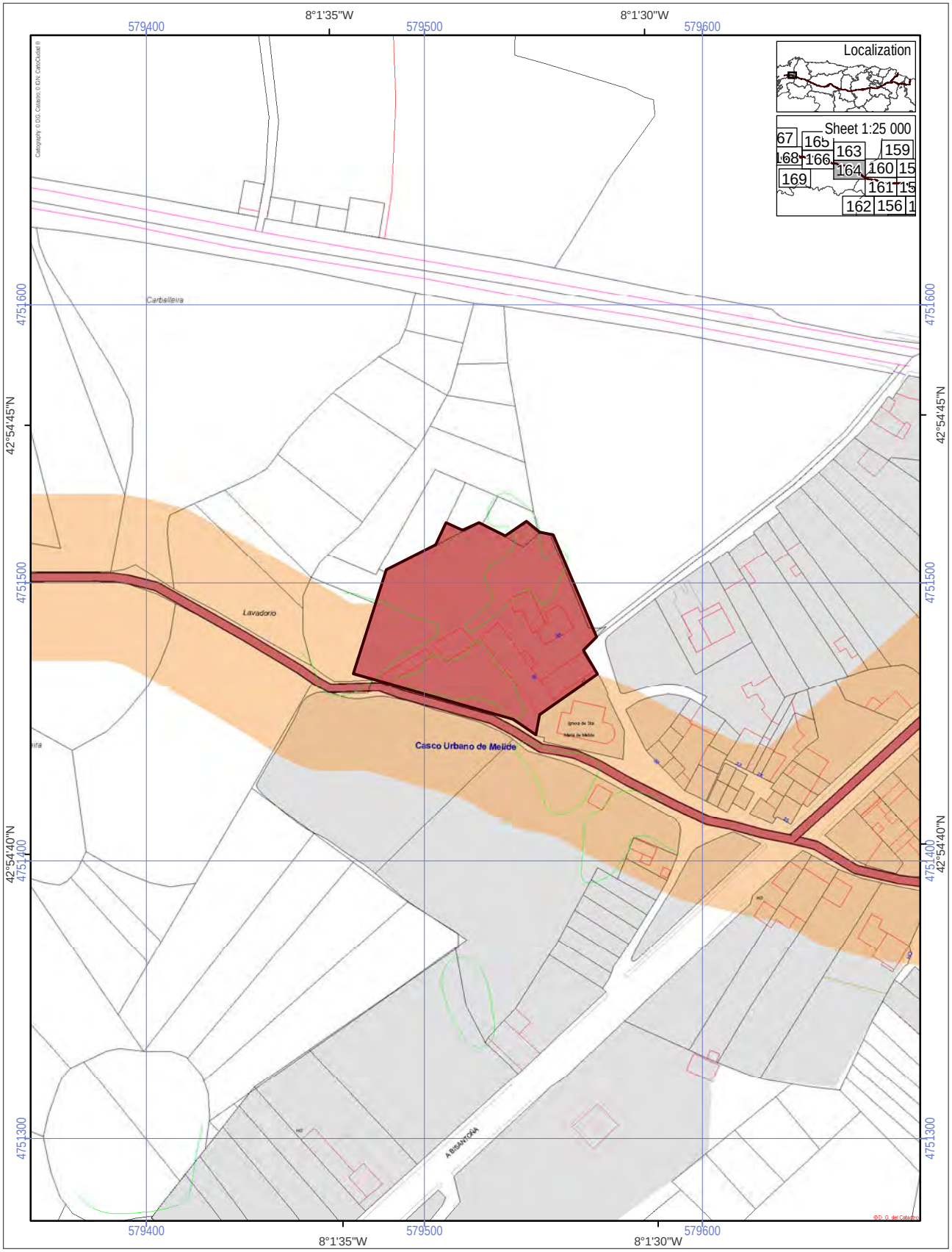

World Heritage Property
Route of Santiago de Compostela
Associated structures (0.4433 ha)
Buffer zone of the World Heritage Property

Scale 1:2 000
0 50 100 m
ETRS 1989, UTM Zone 29

N

ROUTE OF SANTIAGO DE COMPOSTELA. WORLD HERITAGE

Santa María palace [808]

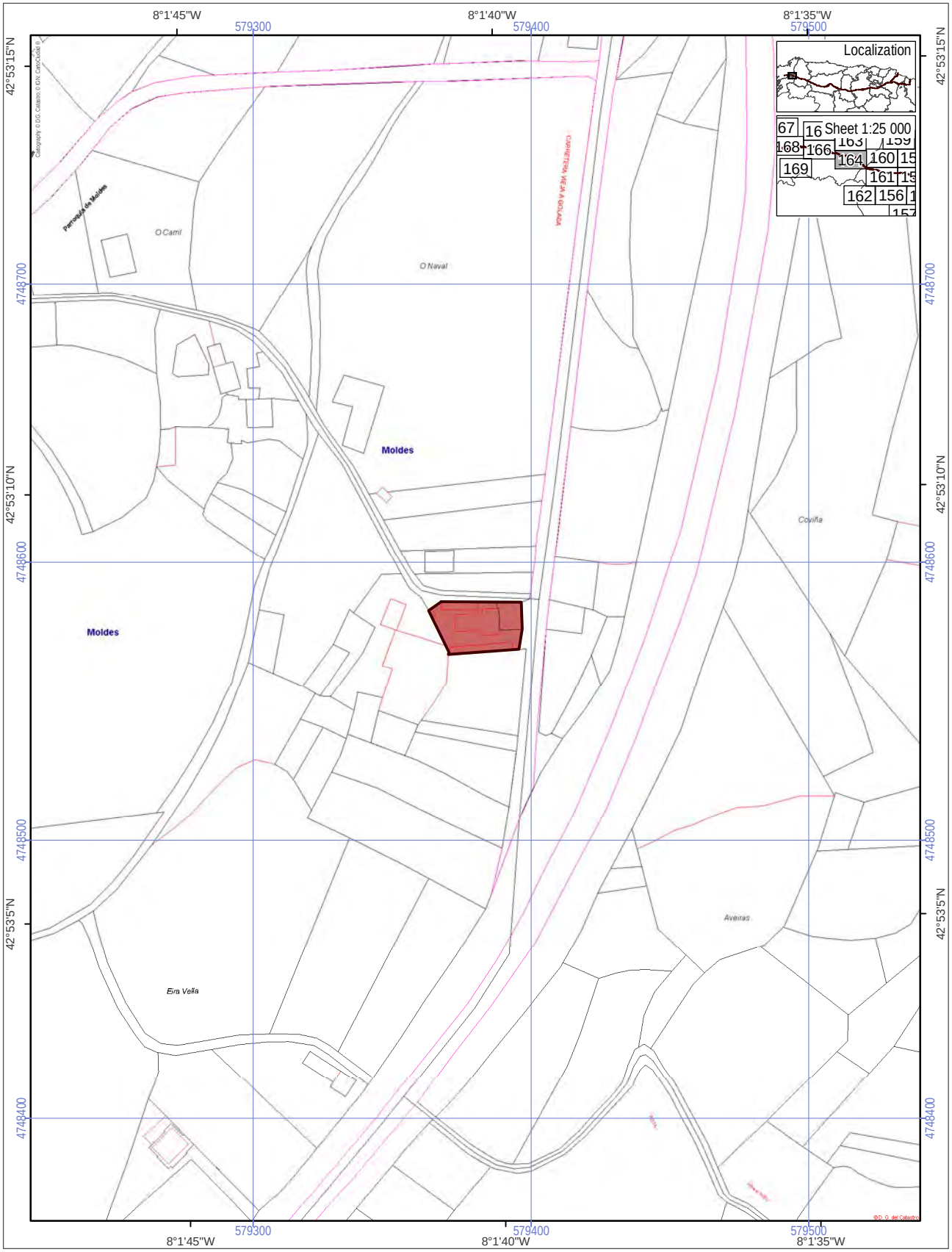

World Heritage Property
Route of Santiago de Compostela
Associated structures (0.0499 ha)
Buffer zone of the World Heritage Property

Scale 1:2 000
0 50 100 m
ETRS 1989, UTM Zone 29

N

ROUTE OF SANTIAGO DE COMPOSTELA. WORLD HERITAGE

Church of San Martín [809]

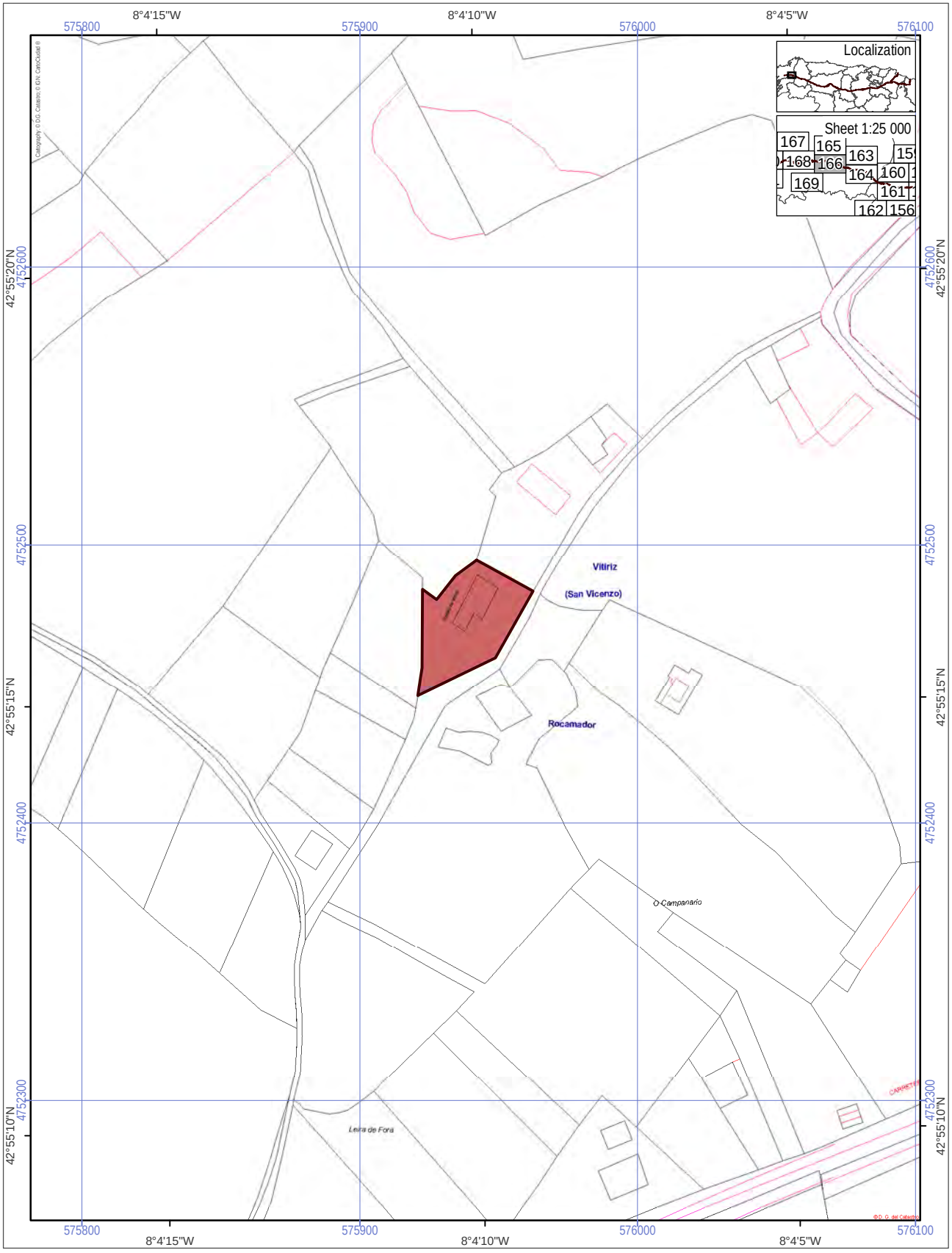

World Heritage Property
Route of Santiago de Compostela
Associated structures (0.1156 ha)
Buffer zone of the World Heritage Property

Scale 1:2 000
0 50 100 m
ETRS 1989, UTM Zone 29

N

ROUTE OF SANTIAGO DE COMPOSTELA. WORLD HERITAGE

Church of San Vicente [810]

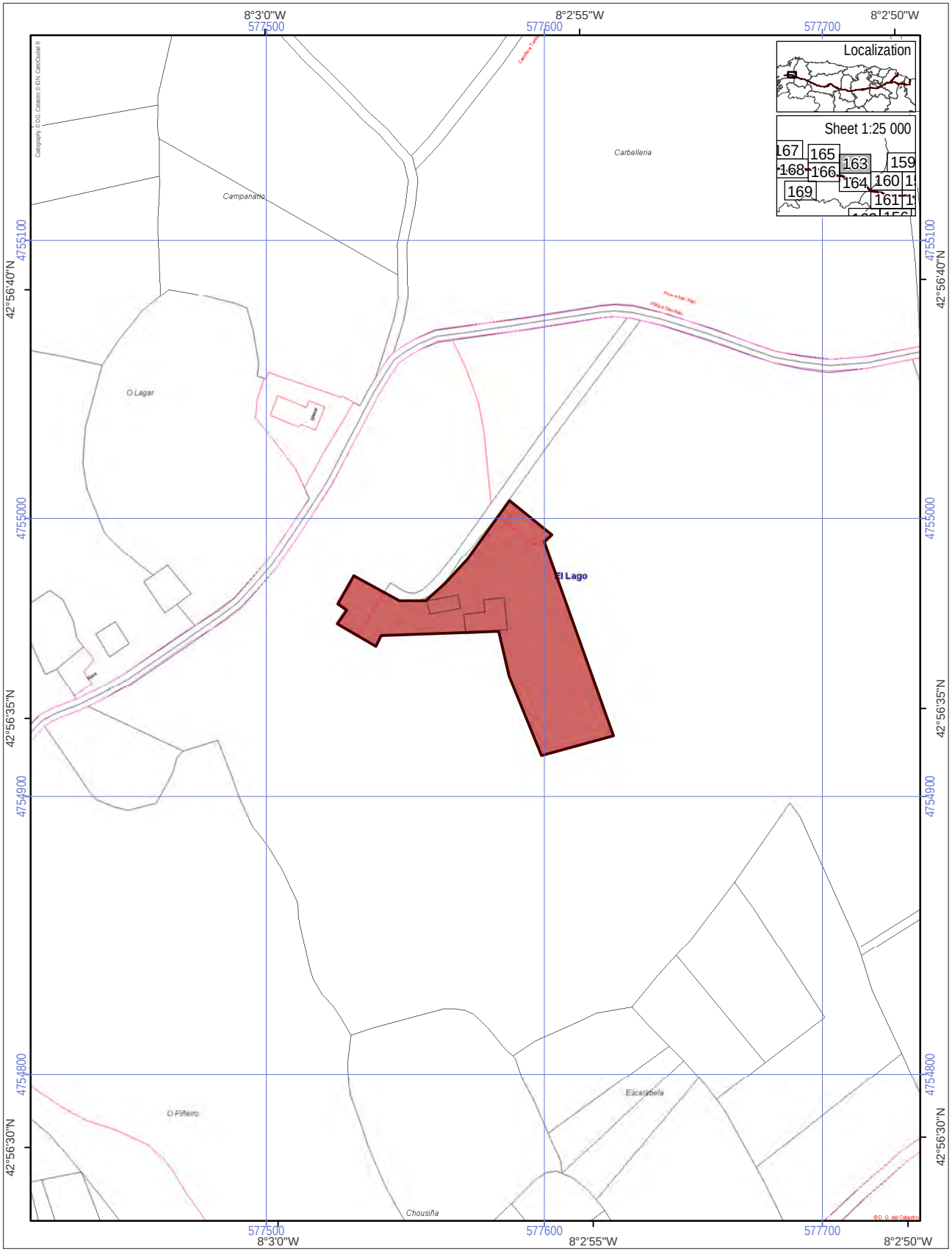

World Heritage Property
Route of Santiago de Compostela
Associated structures (0.329 ha)
Buffer zone of the World Heritage Property

Scale 1:2 000
0 50 100 m
ETRS 1989, UTM Zone 29

N

ROUTE OF SANTIAGO DE COMPOSTELA. WORLD HERITAGE

Lake house [811]

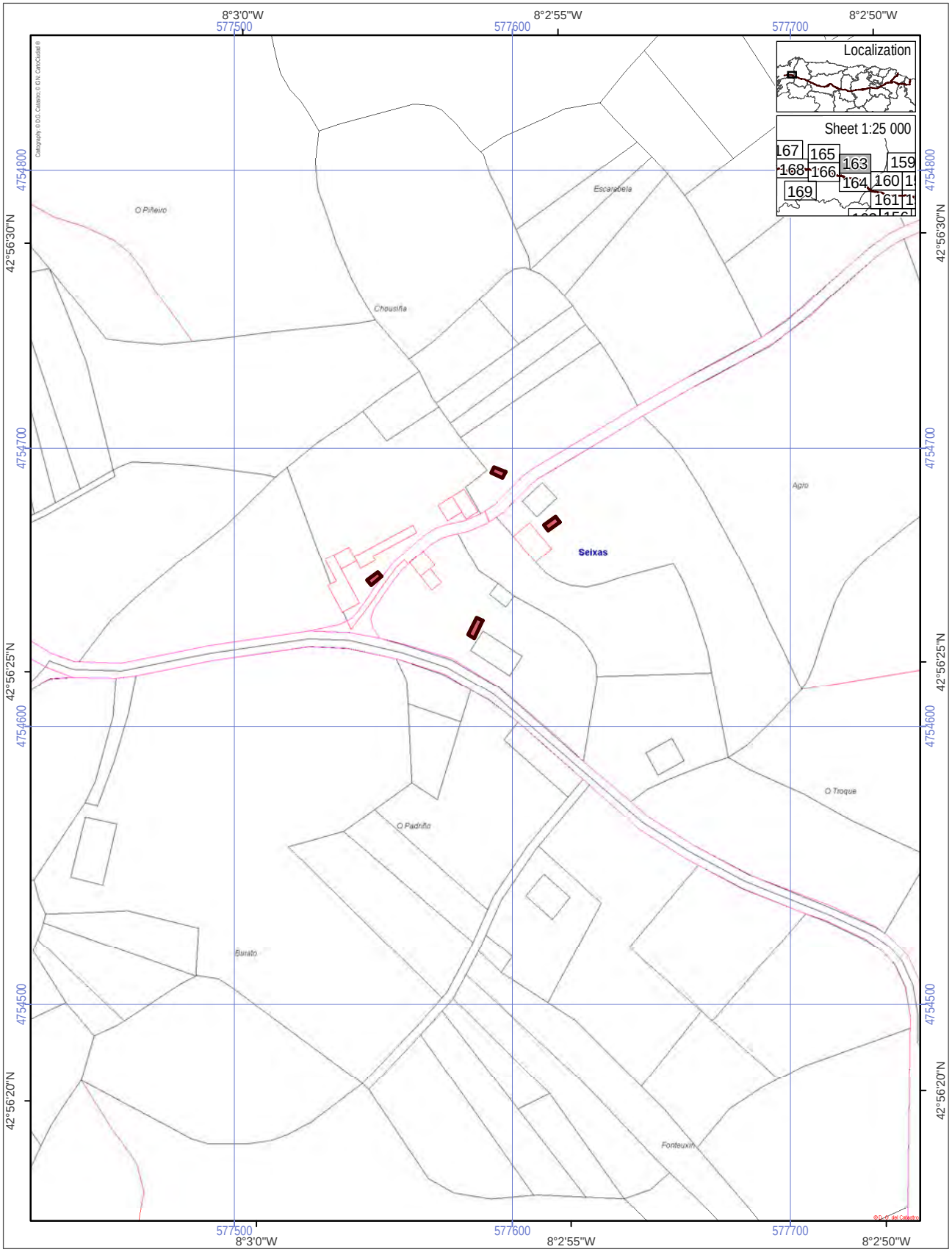

World Heritage Property
Route of Santiago de Compostela
Associated structures (0.0051 ha)
Buffer zone of the World Heritage Property

Scale 1:2 000
0 50 100 m
ETRS 1989, UTM Zone 29

N

ROUTE OF SANTIAGO DE COMPOSTELA. WORLD HERITAGE

Horreos (typical granaries) in Zas del Rey [812]

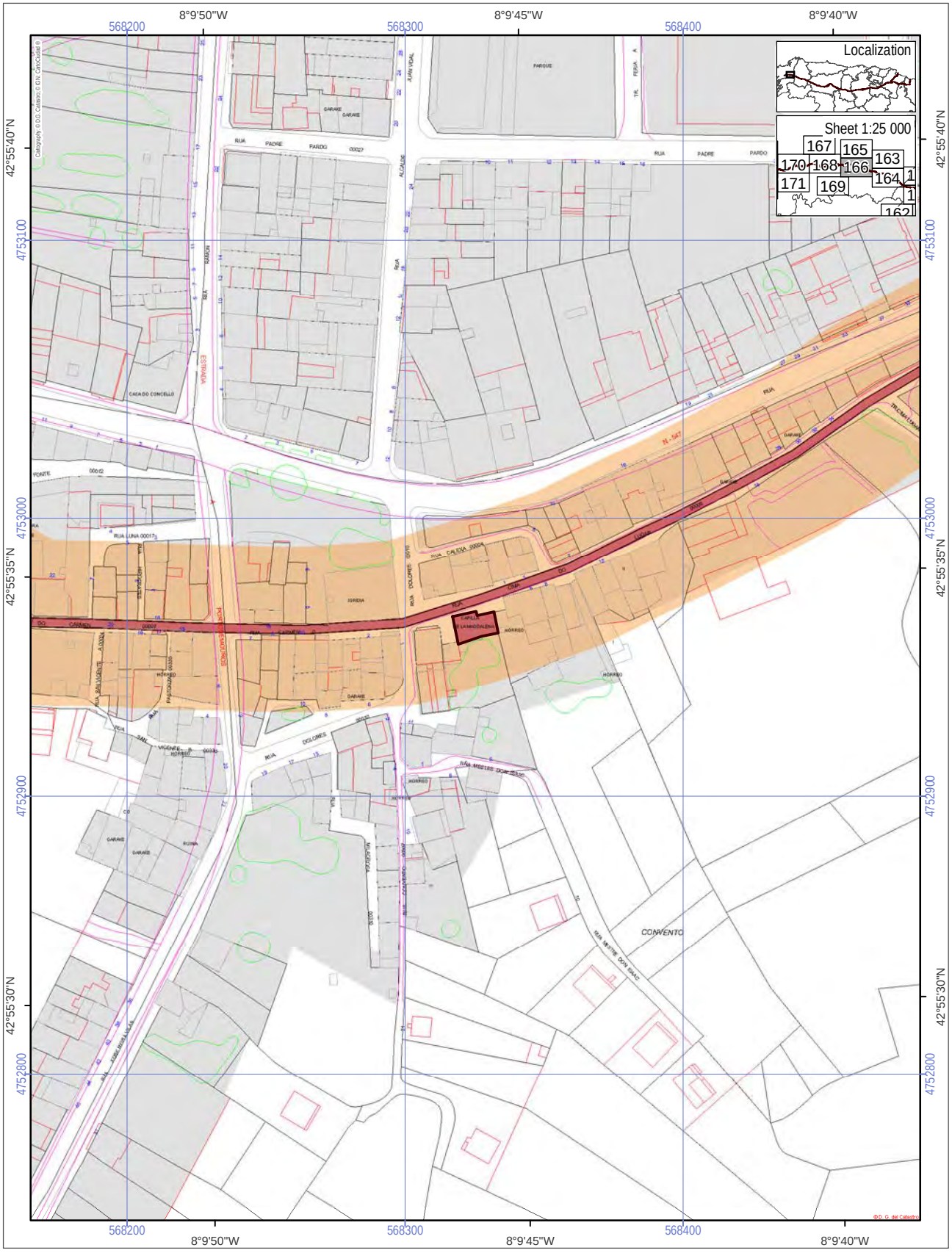

World Heritage Property
Route of Santiago de Compostela
Associated structures (0.0137 ha)
Buffer zone of the World Heritage Property

Scale 1:2 000

0 50 100 m

N

ETRS 1989, UTM Zone 29

ROUTE OF SANTIAGO DE COMPOSTELA. WORLD HERITAGE

Hermitage of Magdalena [813]

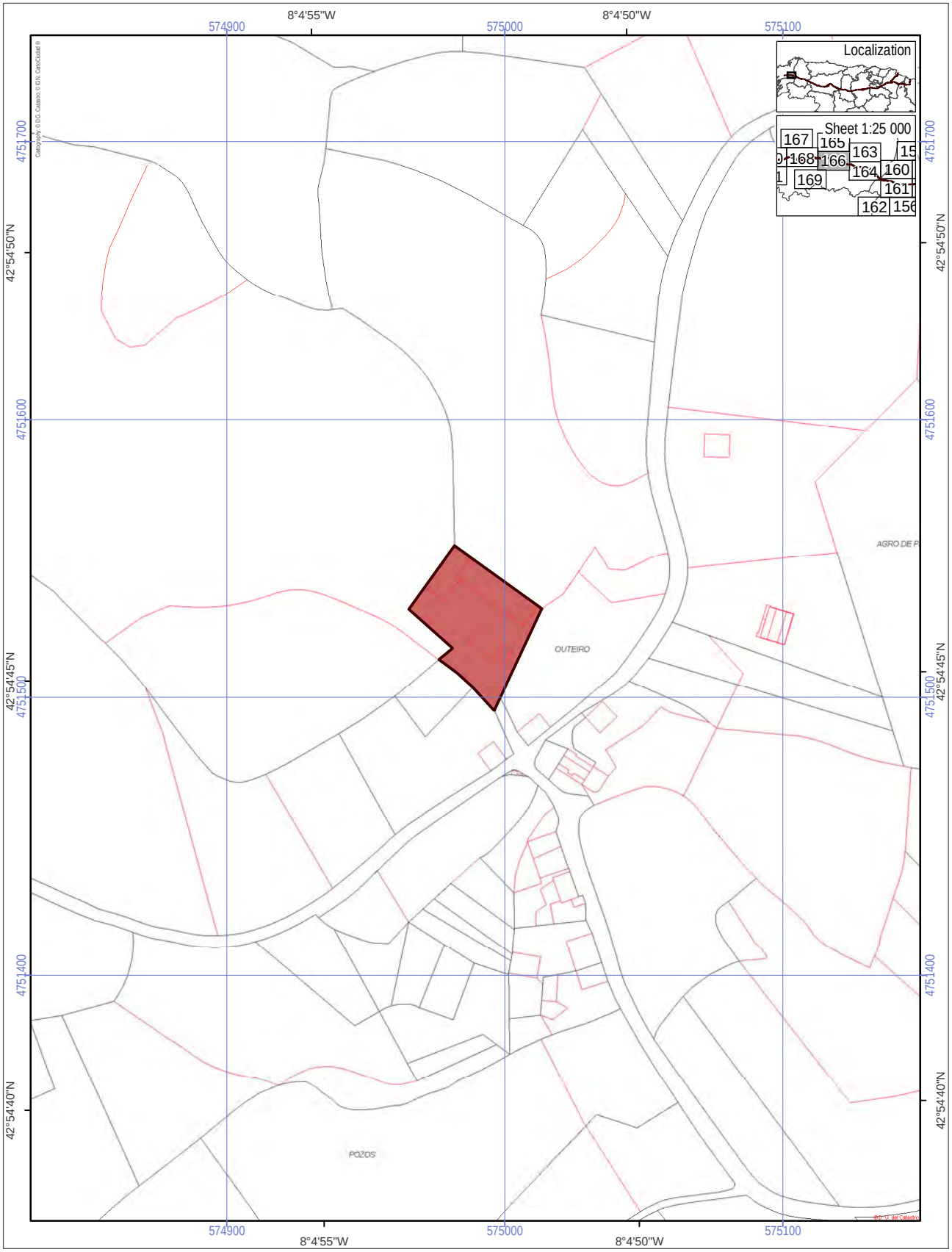

World Heritage Property
Route of Santiago de Compostela
Associated structures (0.0262 ha)
Buffer zone of the World Heritage Property

Scale 1:2 000
0 50 100 m
ETRS 1989, UTM Zone 29

N

ROUTE OF SANTIAGO DE COMPOSTELA. WORLD HERITAGE

Palace of Outeiro de Boente [814]

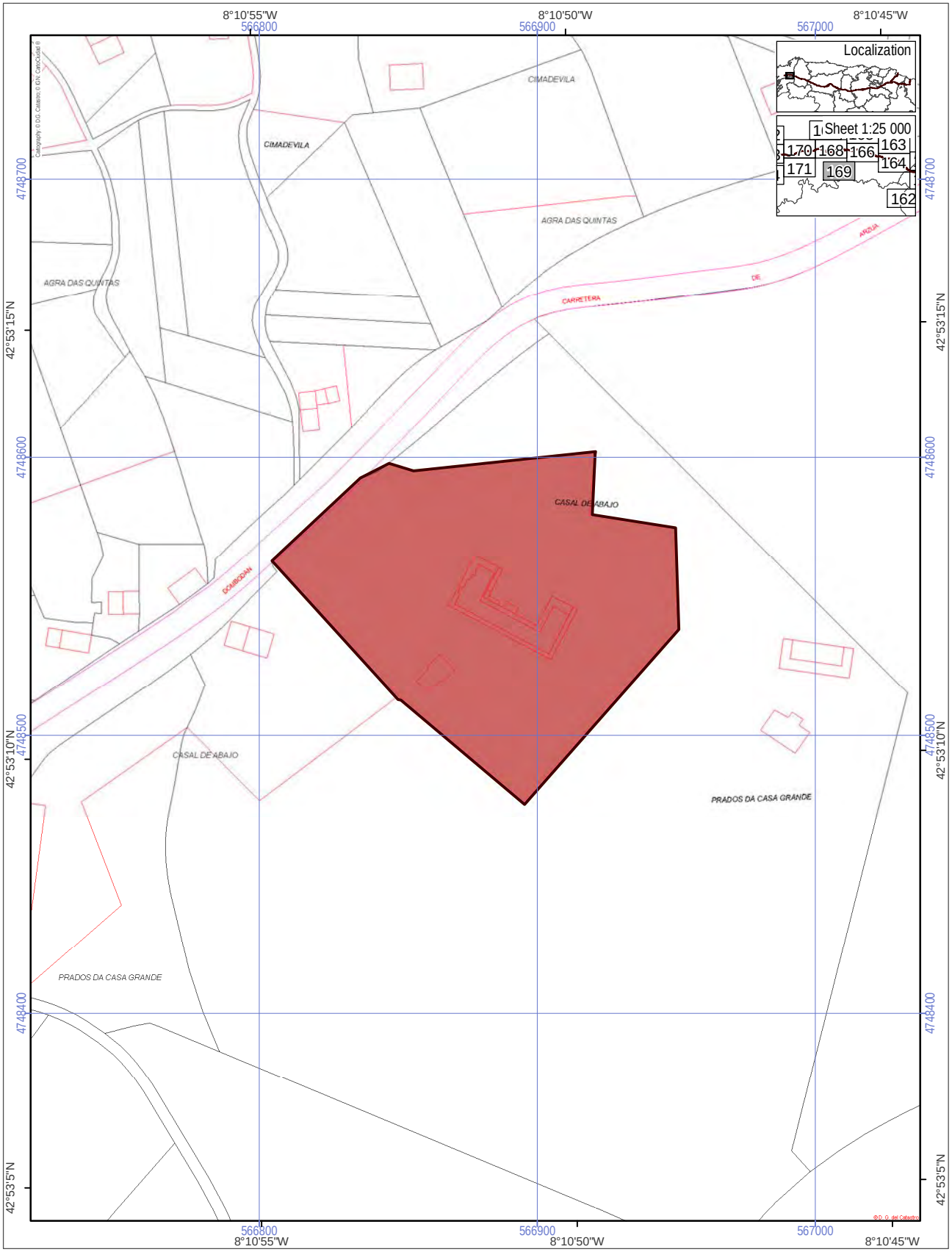

World Heritage Property
Route of Santiago de Compostela
Associated structures (0.7617 ha)
Buffer zone of the World Heritage Property

Scale 1:2 000
0 50 100 m
ETRS 1989, UTM Zone 29

N

ROUTE OF SANTIAGO DE COMPOSTELA. WORLD HERITAGE

Mansion of Brandeso [815]

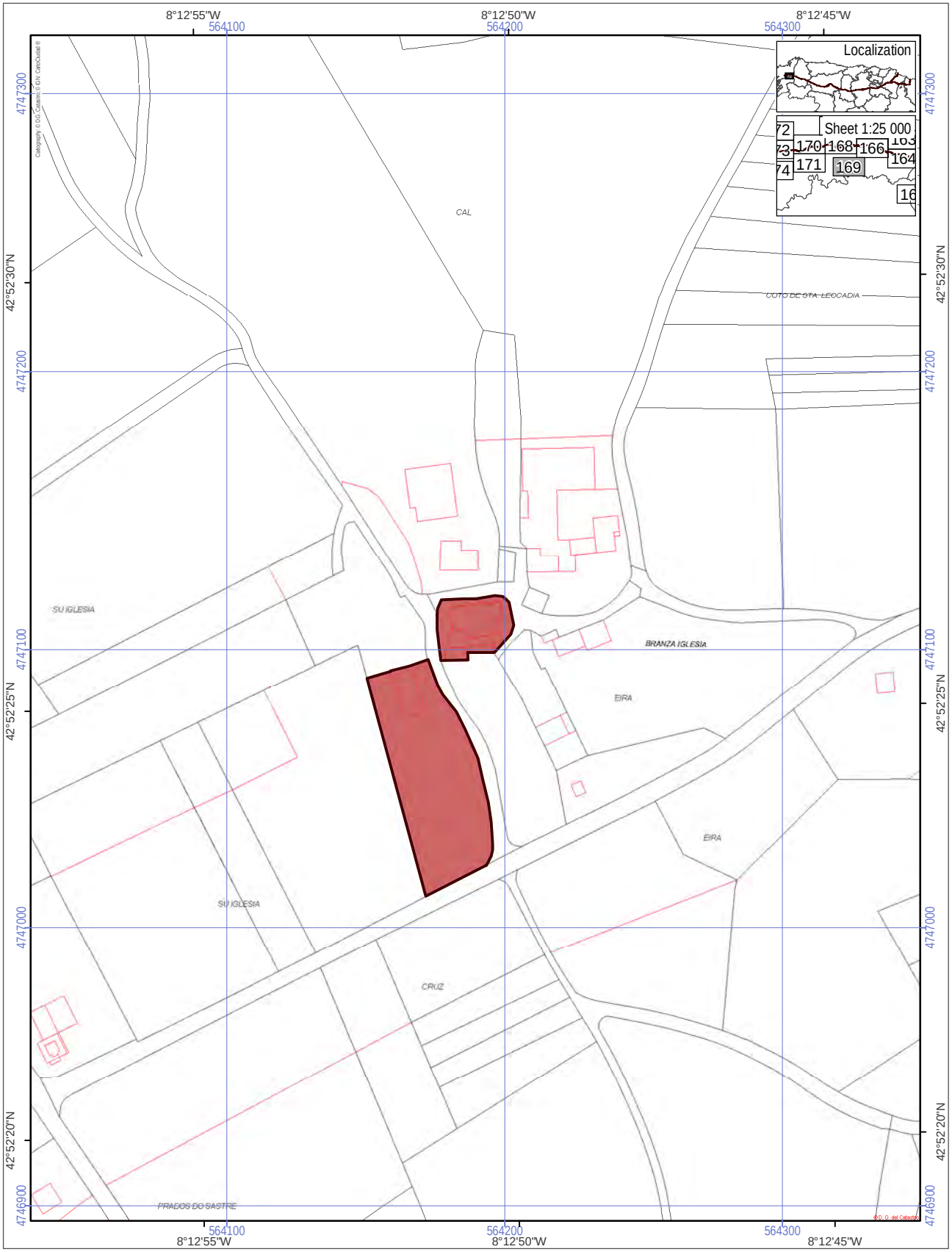

World Heritage Property
Route of Santiago de Compostela
Associated structures (0.085 ha)
Buffer zone of the World Heritage Property

Scale 1:2 000
0 50 100 m
ETRS 1989, UTM Zone 29

N

ROUTE OF SANTIAGO DE COMPOSTELA. WORLD HERITAGE

Church of Santa Leocadia and rectory house in Branza [816]

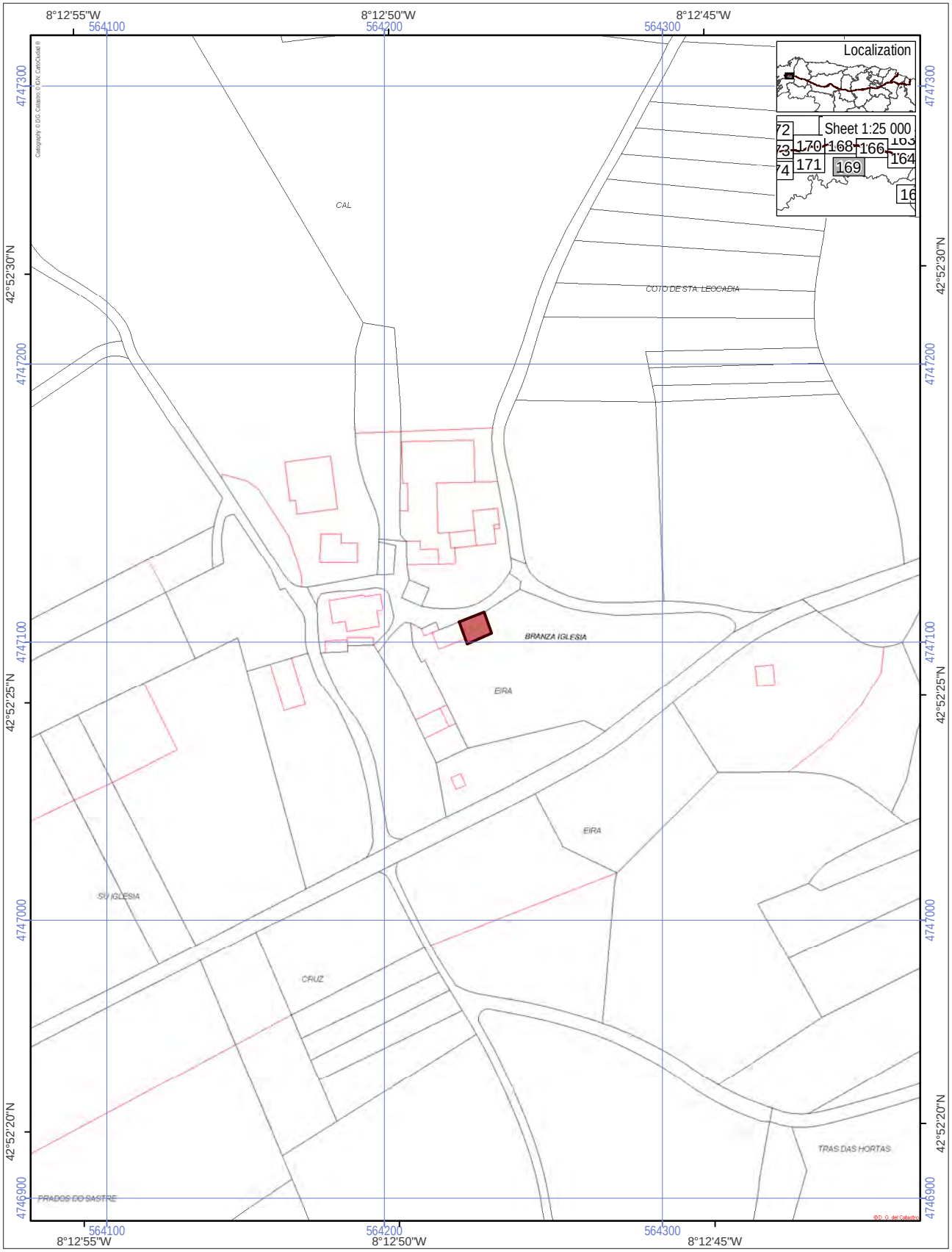

World Heritage Property
Route of Santiago de Compostela
Associated structures (0.0093 ha)
Buffer zone of the World Heritage Property

Scale 1:2 000
0 50 100 m
ETRS 1989, UTM Zone 29

N

ROUTE OF SANTIAGO DE COMPOSTELA. WORLD HERITAGE

M. Branza house [817]

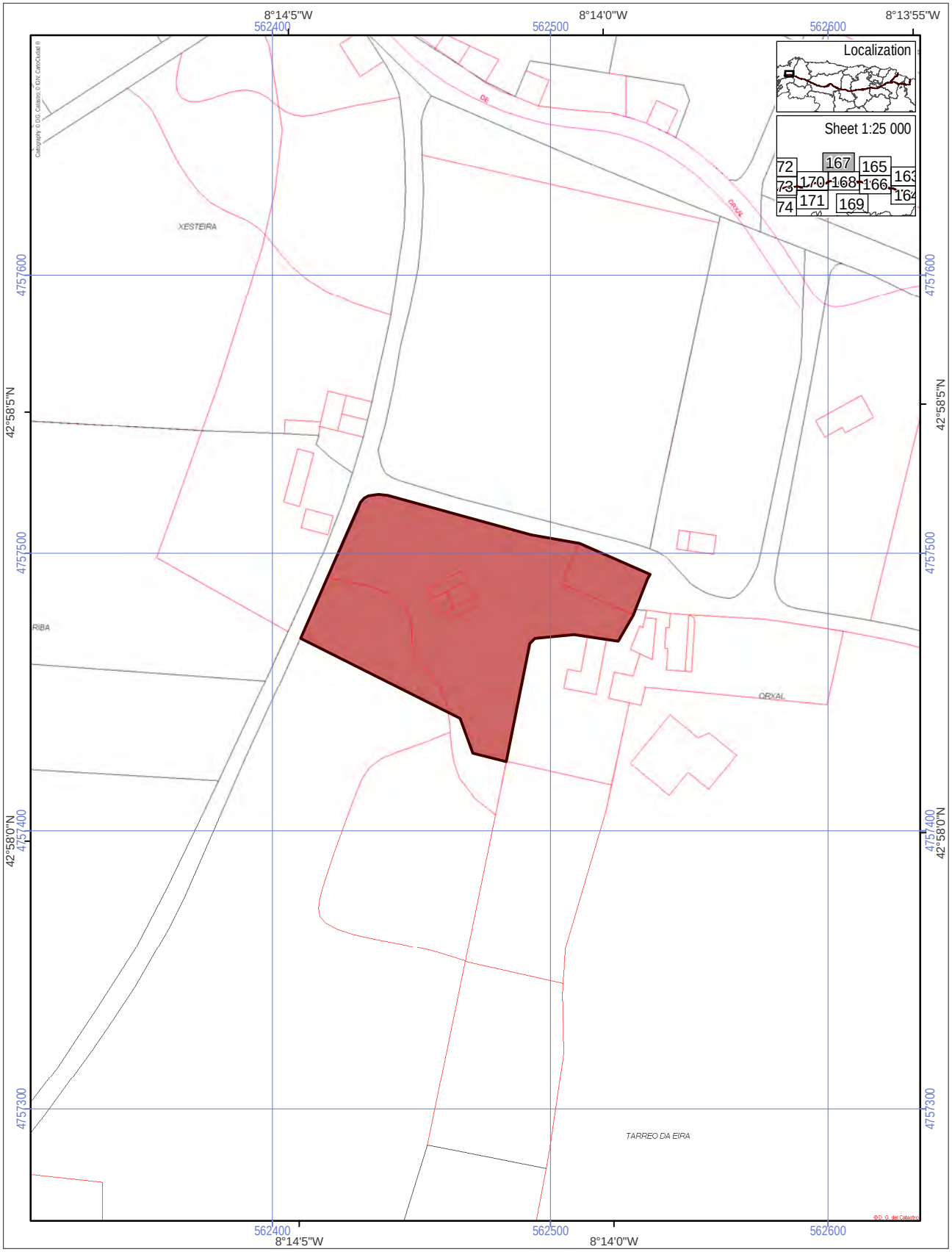

World Heritage Property
Route of Santiago de Compostela
Associated structures (0.0506 ha)
Buffer zone of the World Heritage Property

Scale 1:2 000
0 50 100 m
ETRS 1989, UTM Zone 29

N

ROUTE OF SANTIAGO DE COMPOSTELA. WORLD HERITAGE

Mansion of Oixal [818]

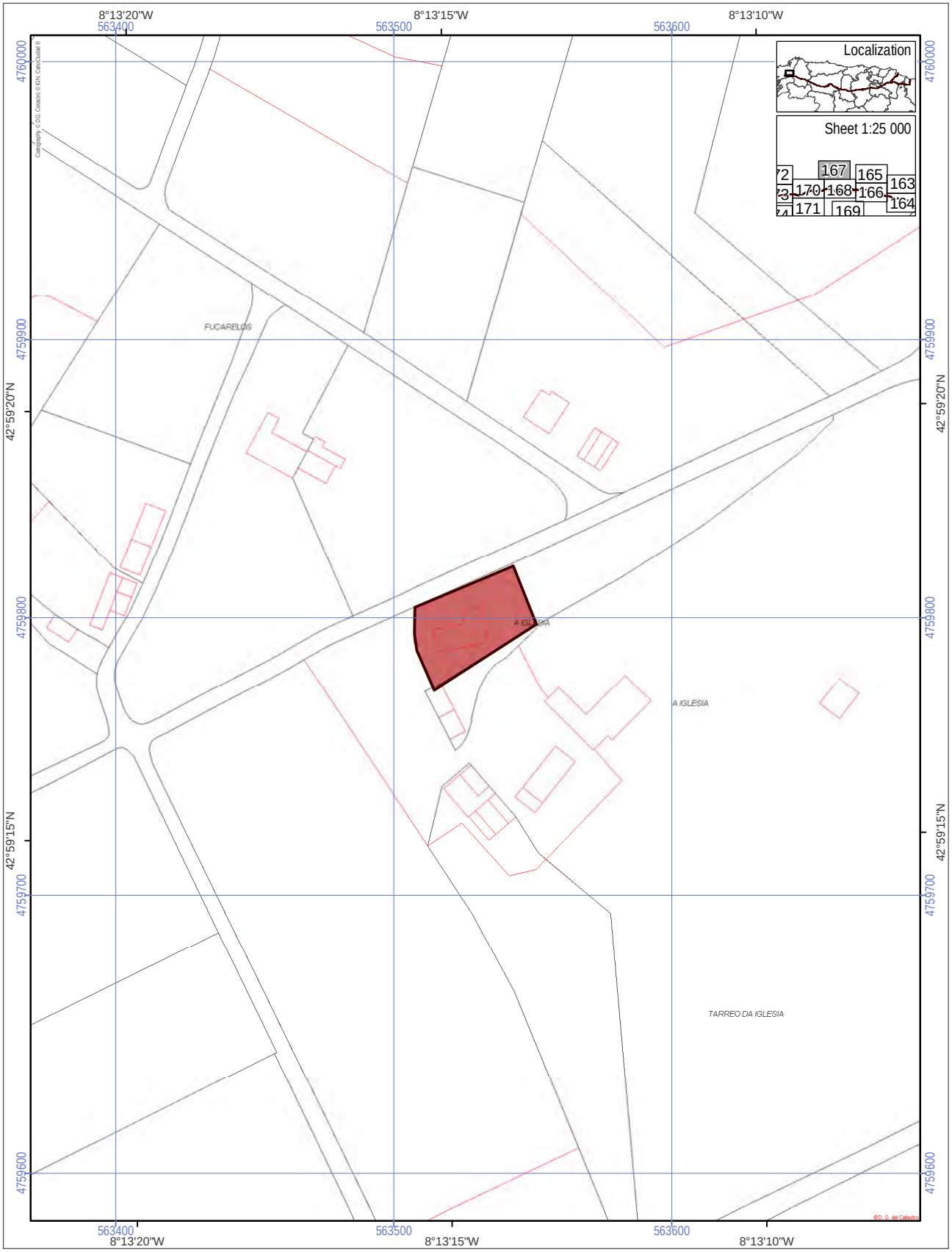

World Heritage Property
Route of Santiago de Compostela
Associated structures (0.1078 ha)
Buffer zone of the World Heritage Property

Scale 1:2 000
0 50 100 m
ETRS 1989, UTM Zone 29

N

ROUTE OF SANTIAGO DE COMPOSTELA. WORLD HERITAGE

Church of San Esteban do Campo [819]

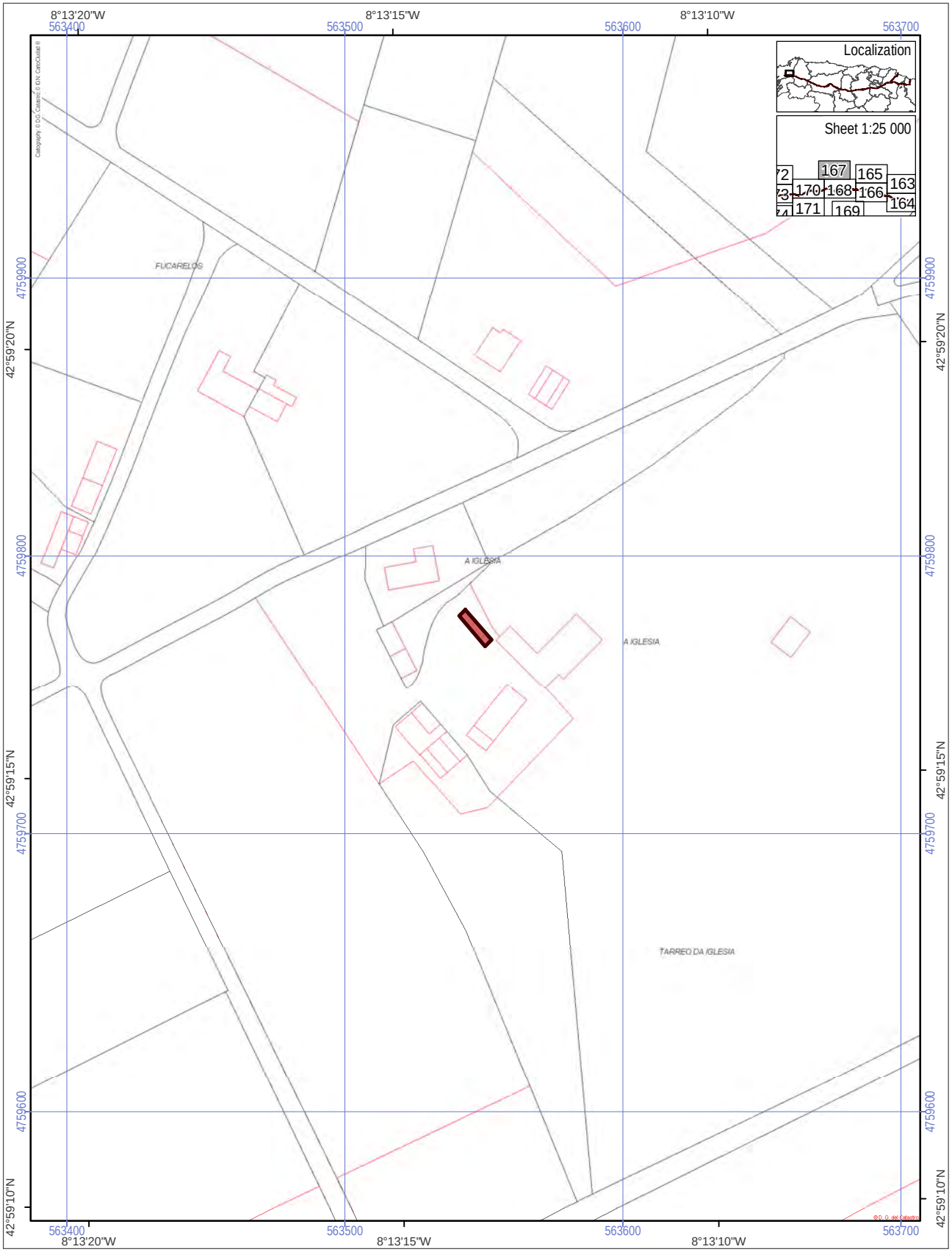

World Heritage Property
Route of Santiago de Compostela
Associated structures (0.0047 ha)
Buffer zone of the World Heritage Property

Scale 1:2 000
0 50 100 m
ETRS 1989, UTM Zone 29

N

ROUTE OF SANTIAGO DE COMPOSTELA. WORLD HERITAGE

Horreo (granary) of Salmonte's house. Church [820]

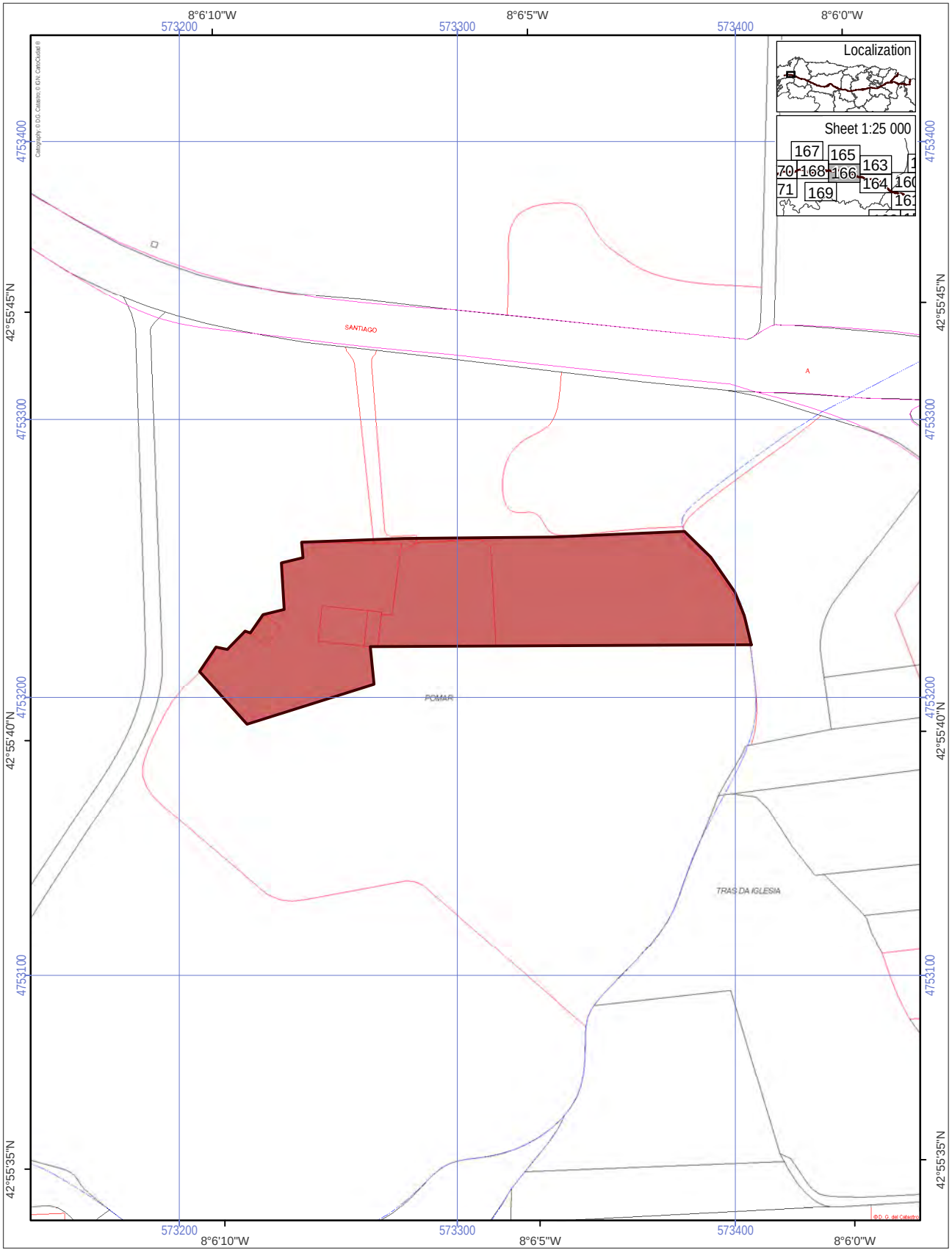

World Heritage Property
Route of Santiago de Compostela
Associated structures (0.7593 ha)
Buffer zone of the World Heritage Property

Scale 1:2 000
0 50 100 m
ETRS 1989, UTM Zone 29

N

ROUTE OF SANTIAGO DE COMPOSTELA. WORLD HERITAGE

Palace of Castañeda (Pazo de Castañeda) [821]

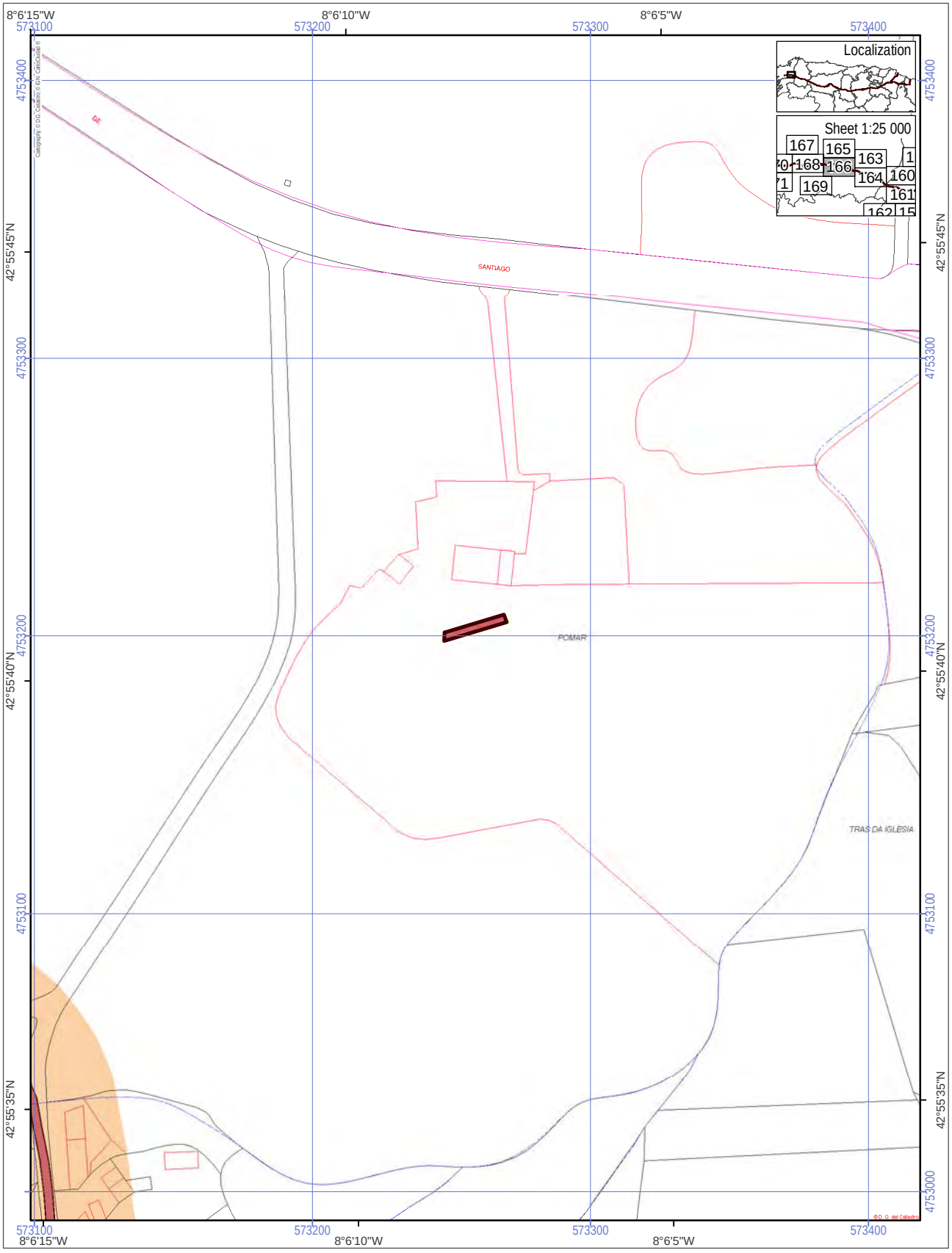

World Heritage Property
Route of Santiago de Compostela
Associated structures (0.0065 ha)
Buffer zone of the World Heritage Property

Scale 1:2 000
0 50 100 m
ETRS 1989, UTM Zone 29

N

ROUTE OF SANTIAGO DE COMPOSTELA. WORLD HERITAGE

Palace of Castañeda's horreo [822]

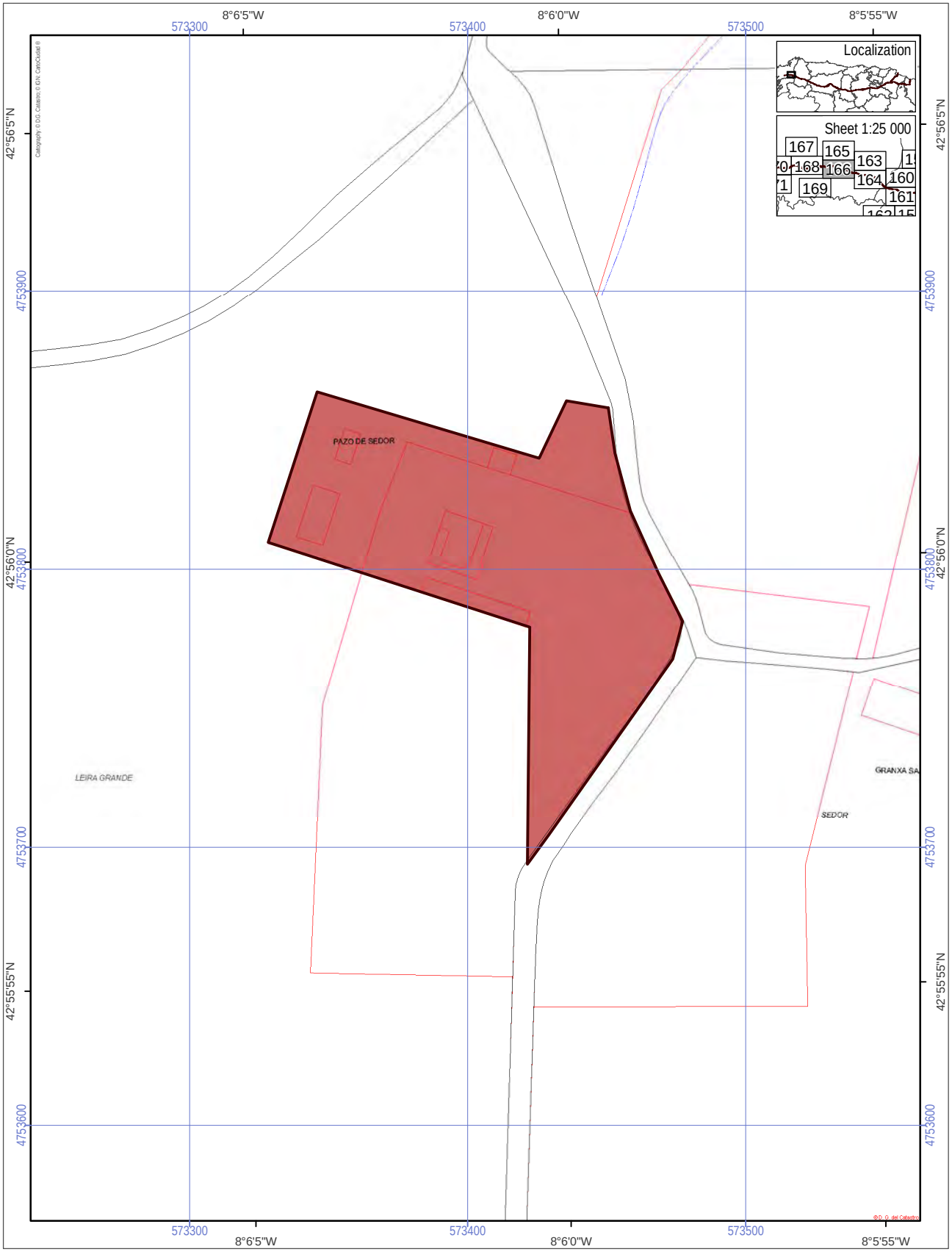

World Heritage Property
Route of Santiago de Compostela
Associated structures (0.1075 ha)
Buffer zone of the World Heritage Property

Scale 1:2 000
0 50 100 m
ETRS 1989, UTM Zone 29

N

ROUTE OF SANTIAGO DE COMPOSTELA. WORLD HERITAGE

Mansion of Sedor [823]

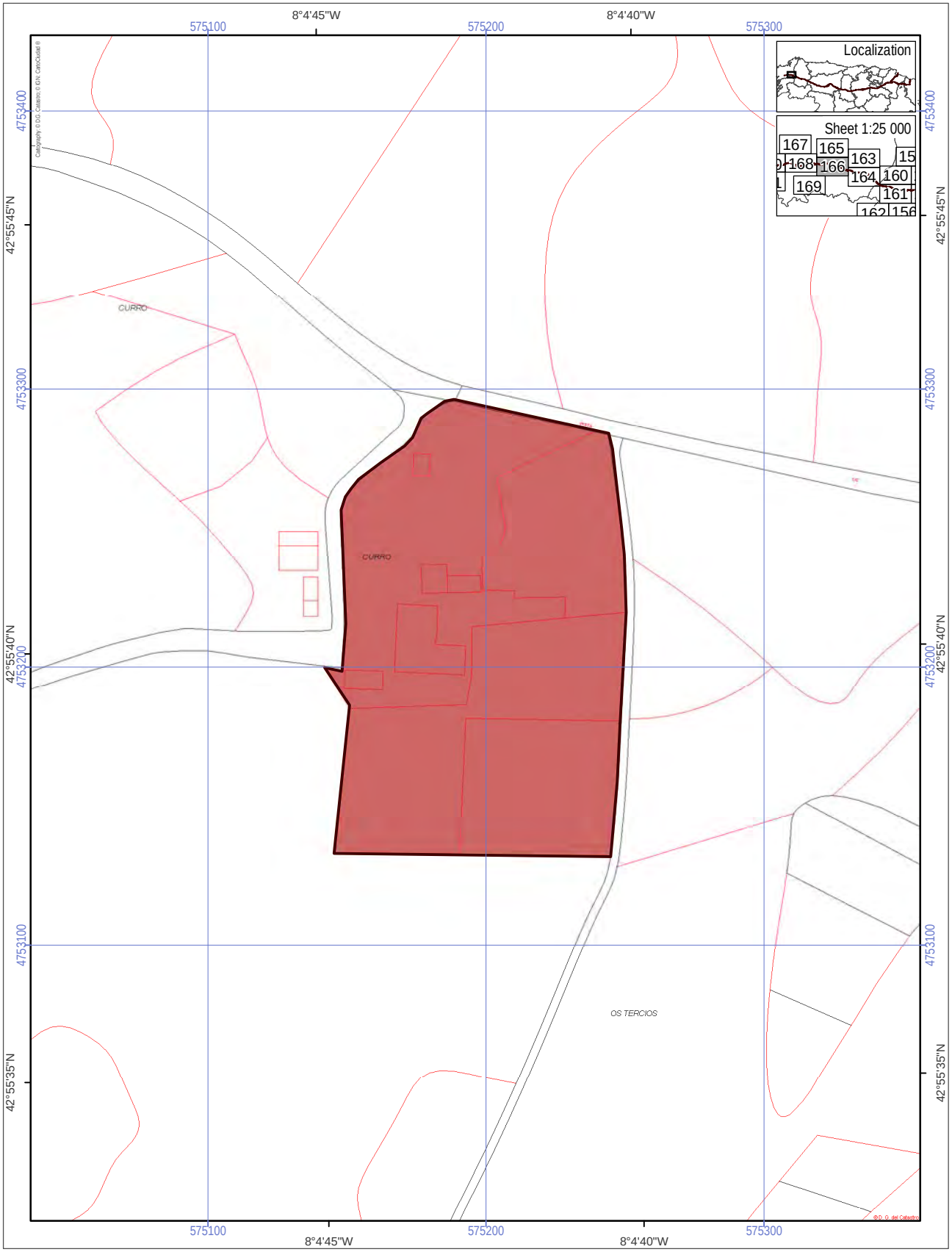

World Heritage Property
Route of Santiago de Compostela
Associated structures (0.3424 ha)
Buffer zone of the World Heritage Property

Scale 1:2 000
0 50 100 m
ETRS 1989, UTM Zone 29

N

ROUTE OF SANTIAGO DE COMPOSTELA. WORLD HERITAGE

Mansion of Figueroa [824]

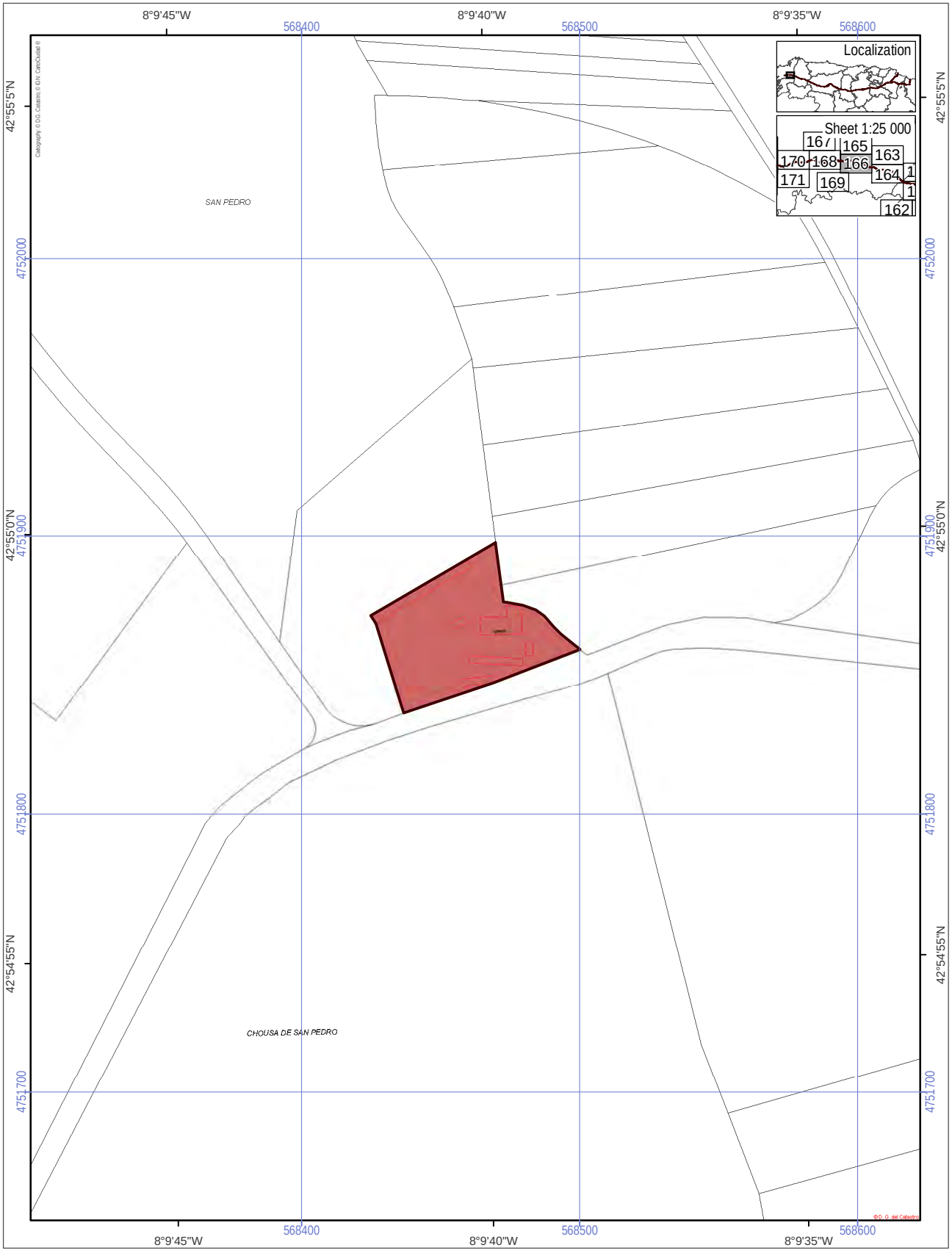

World Heritage Property
Route of Santiago de Compostela
Associated structures (0.0623 ha)
Buffer zone of the World Heritage Property

Scale 1:2 000
0 50 100 m
ETRS 1989, UTM Zone 29

N

ROUTE OF SANTIAGO DE COMPOSTELA. WORLD HERITAGE

Church of San Pedro de Lema [825]

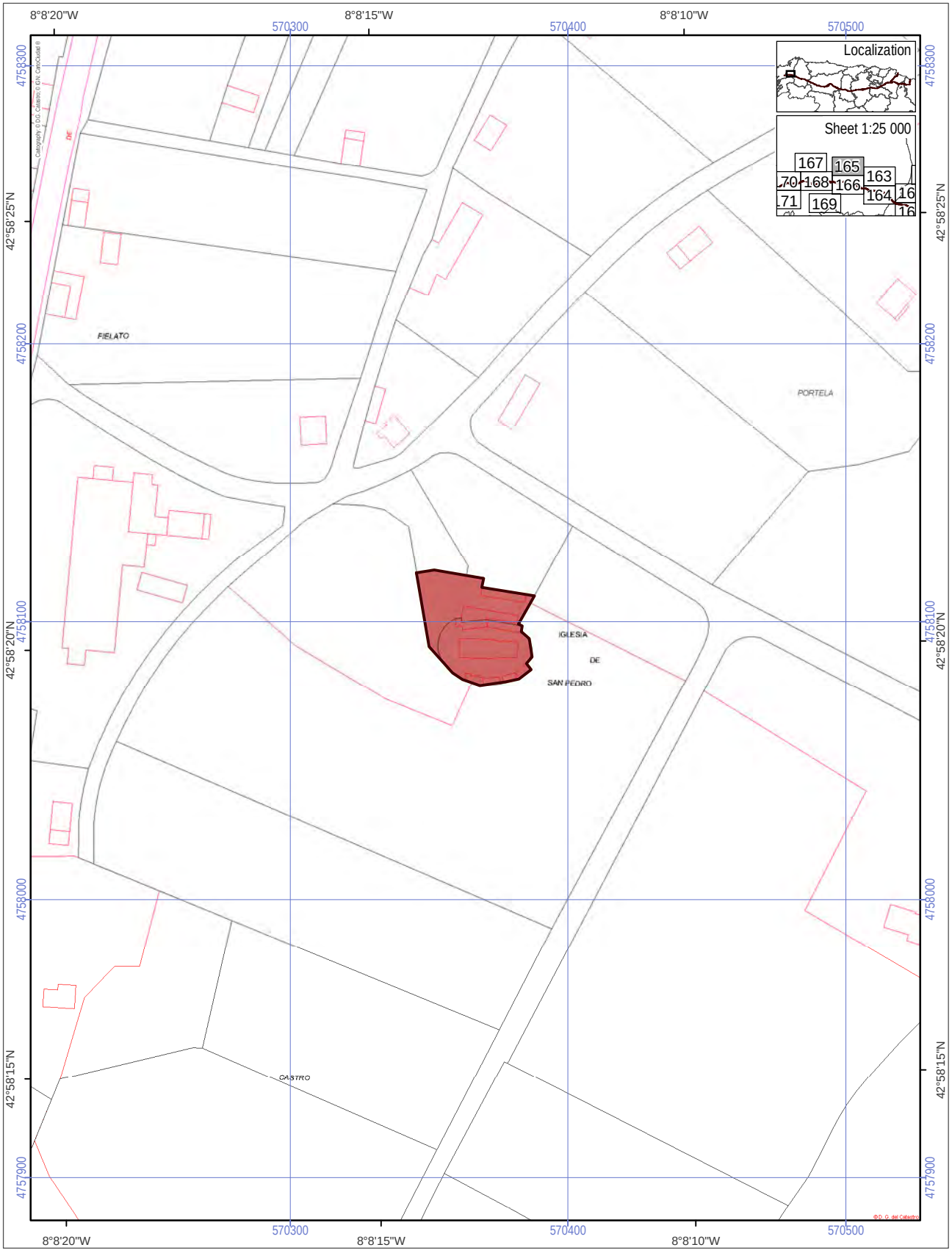

World Heritage Property
Route of Santiago de Compostela
Associated structures (0.1257 ha)
Buffer zone of the World Heritage Property

Scale 1:2 000
0 50 100 m
ETRS 1989, UTM Zone 29

N

ROUTE OF SANTIAGO DE COMPOSTELA. WORLD HERITAGE

Church of San Pedro de Mella [826]

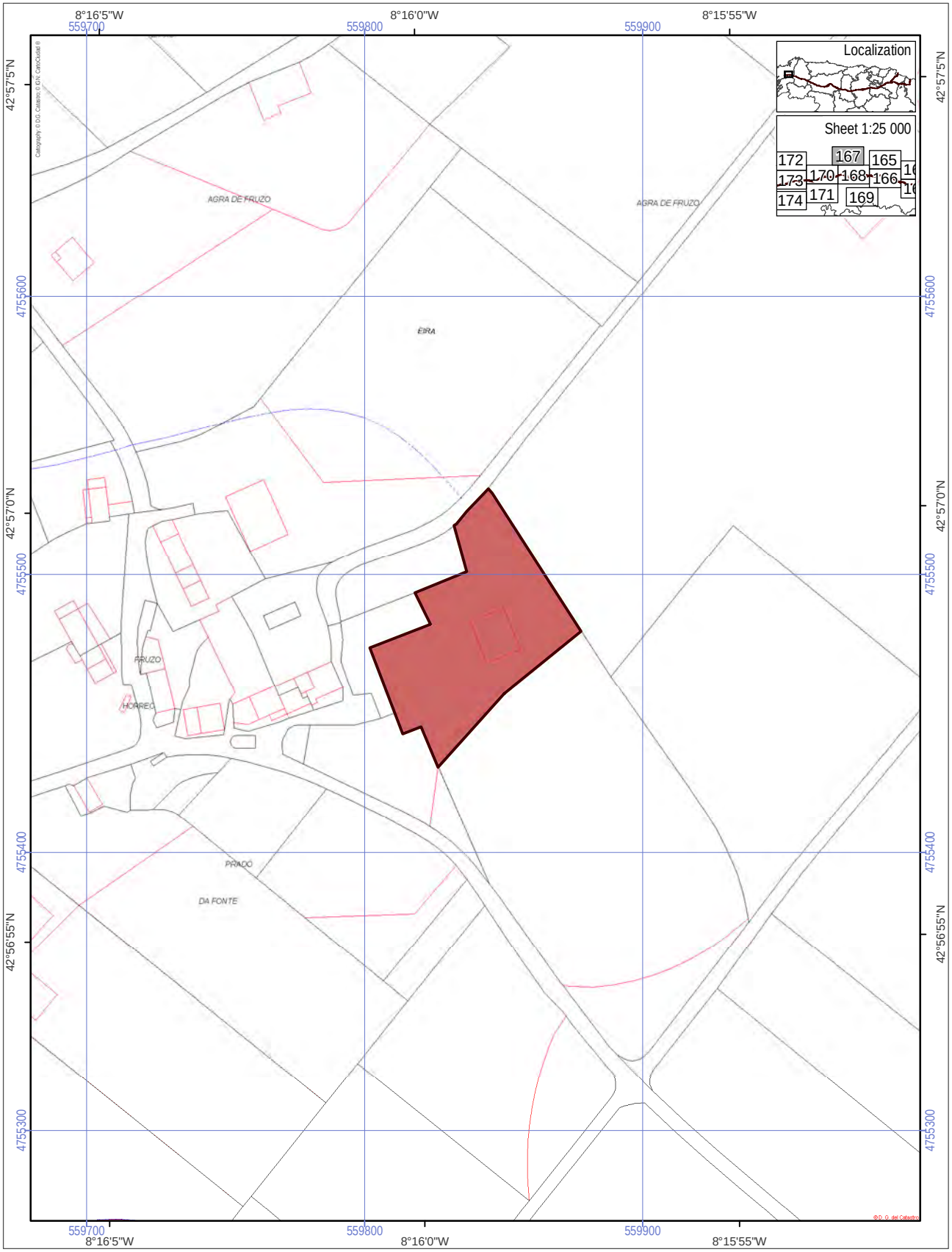

World Heritage Property
Route of Santiago de Compostela
Associated structures (0.037 ha)
Buffer zone of the World Heritage Property

Scale 1:2 000
0 50 100 m
ETRS 1989, UTM Zone 29

N

ROUTE OF SANTIAGO DE COMPOSTELA. WORLD HERITAGE

Tower of Fruso [827]

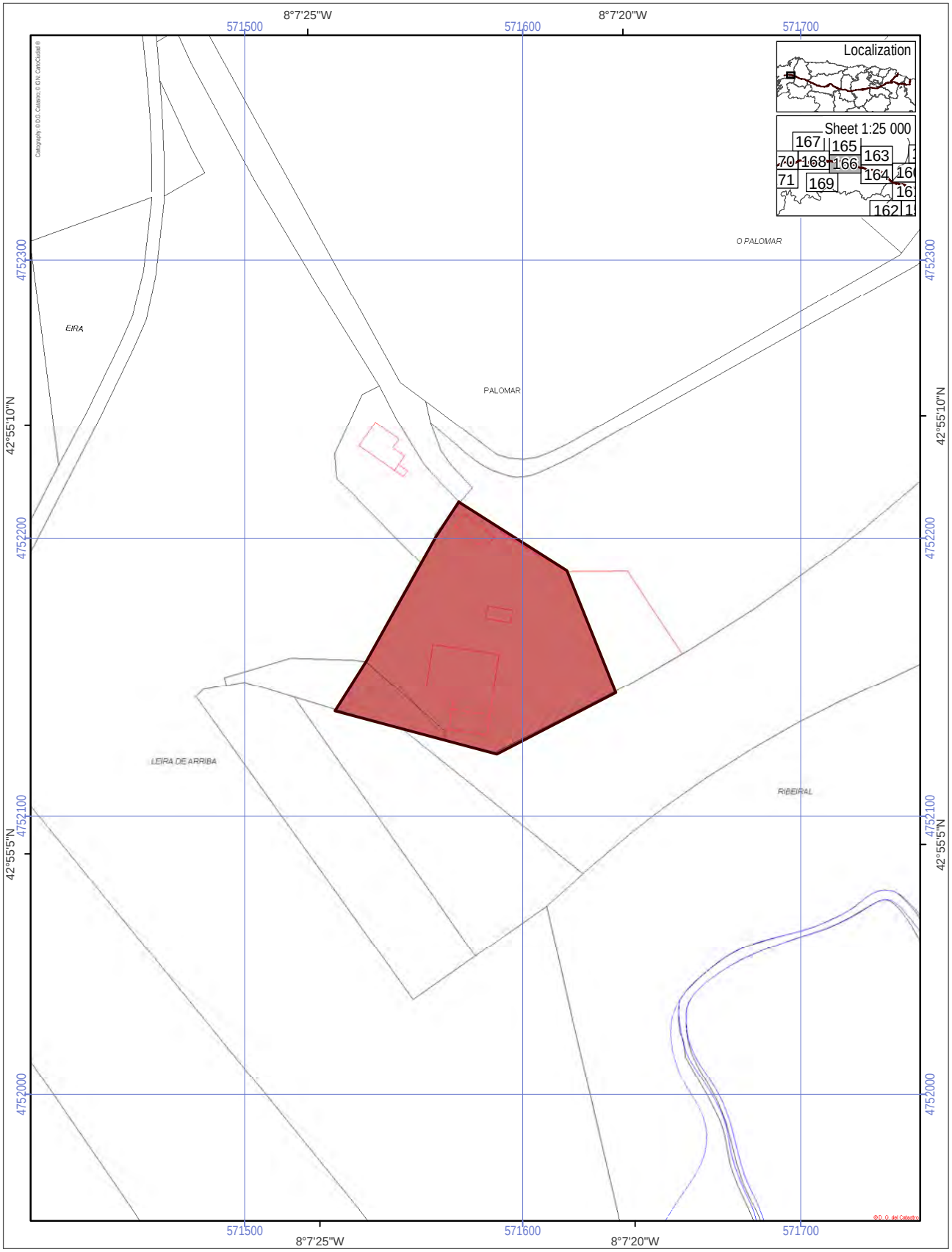

World Heritage Property
Route of Santiago de Compostela
Associated structures (0.5135 ha)
Buffer zone of the World Heritage Property

Scale 1:2 000
0 50 100 m
ETRS 1989, UTM Zone 29

N

ROUTE OF SANTIAGO DE COMPOSTELA. WORLD HERITAGE

Mansion of Bascuas [828]

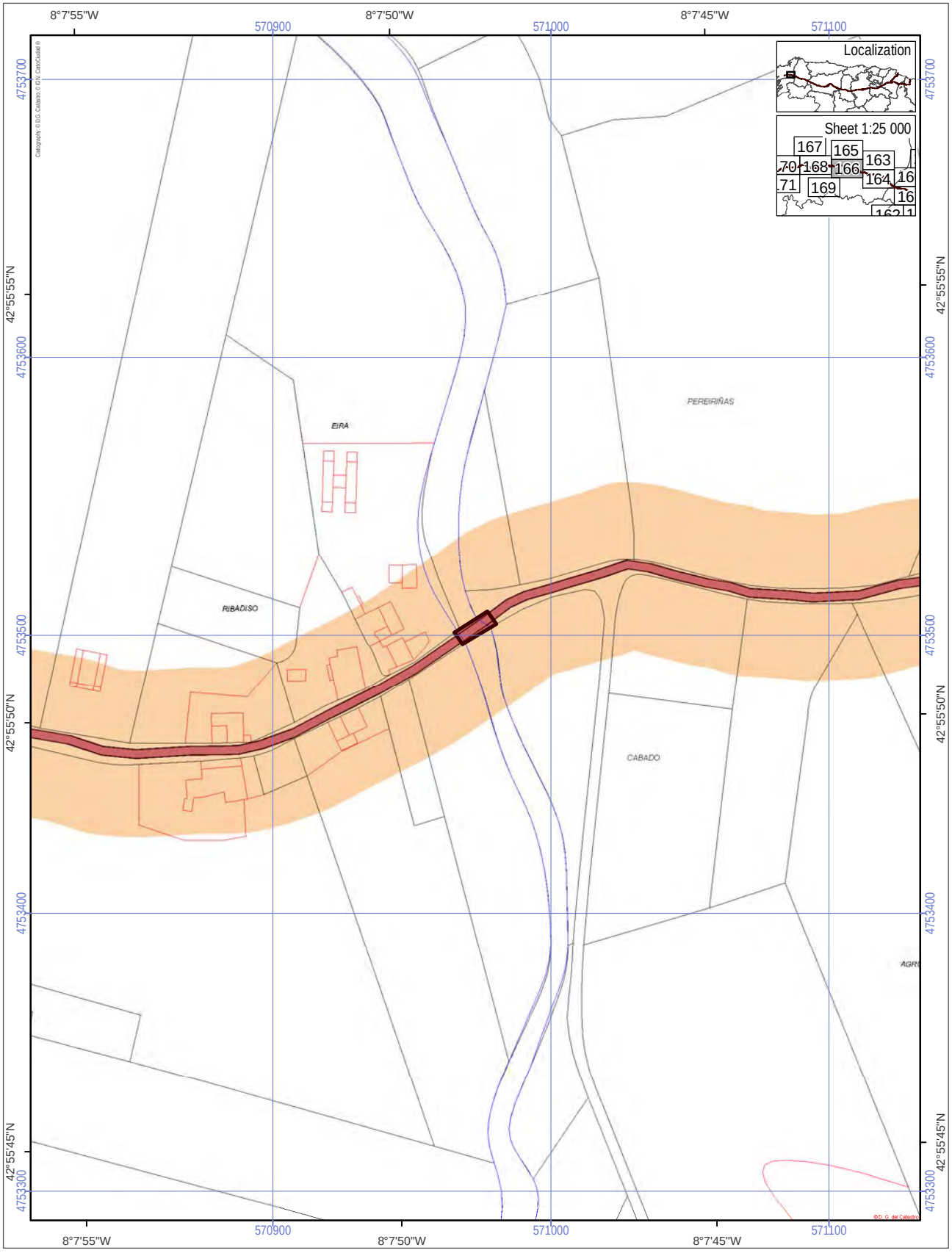

World Heritage Property
Route of Santiago de Compostela
Associated structures (0.005 ha)
Buffer zone of the World Heritage Property

Scale 1:2 000
0 50 100 m
ETRS 1989, UTM Zone 29

N

ROUTE OF SANTIAGO DE COMPOSTELA. WORLD HERITAGE

Ribadiso Bridge [829]

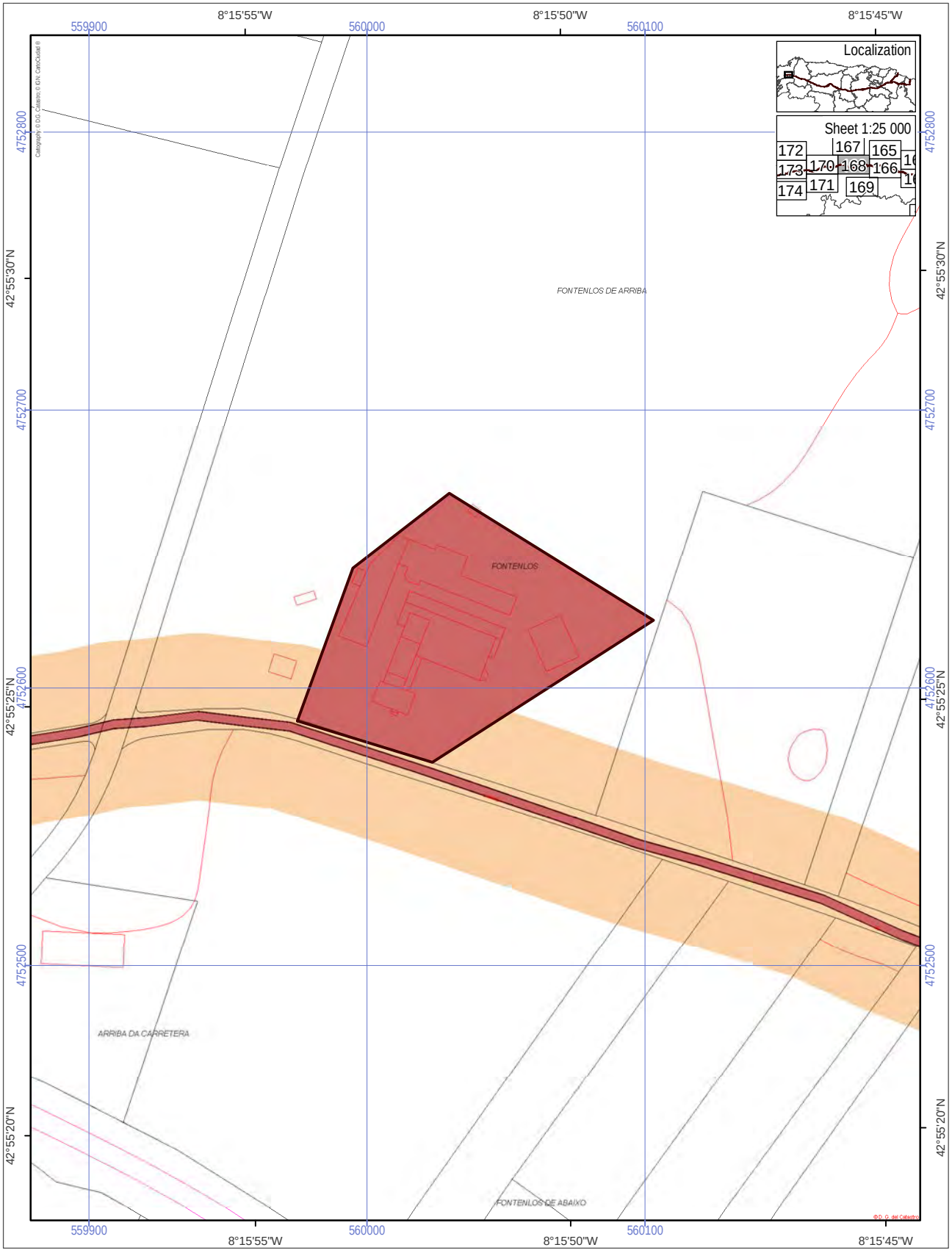

World Heritage Property
Route of Santiago de Compostela
Associated structures (0.677 ha)
Buffer zone of the World Heritage Property

Scale 1:2 000
0 50 100 m
ETRS 1989, UTM Zone 29

N

ROUTE OF SANTIAGO DE COMPOSTELA. WORLD HERITAGE

Palace of Ferreiros (Pazo de Ferreiros) [830]

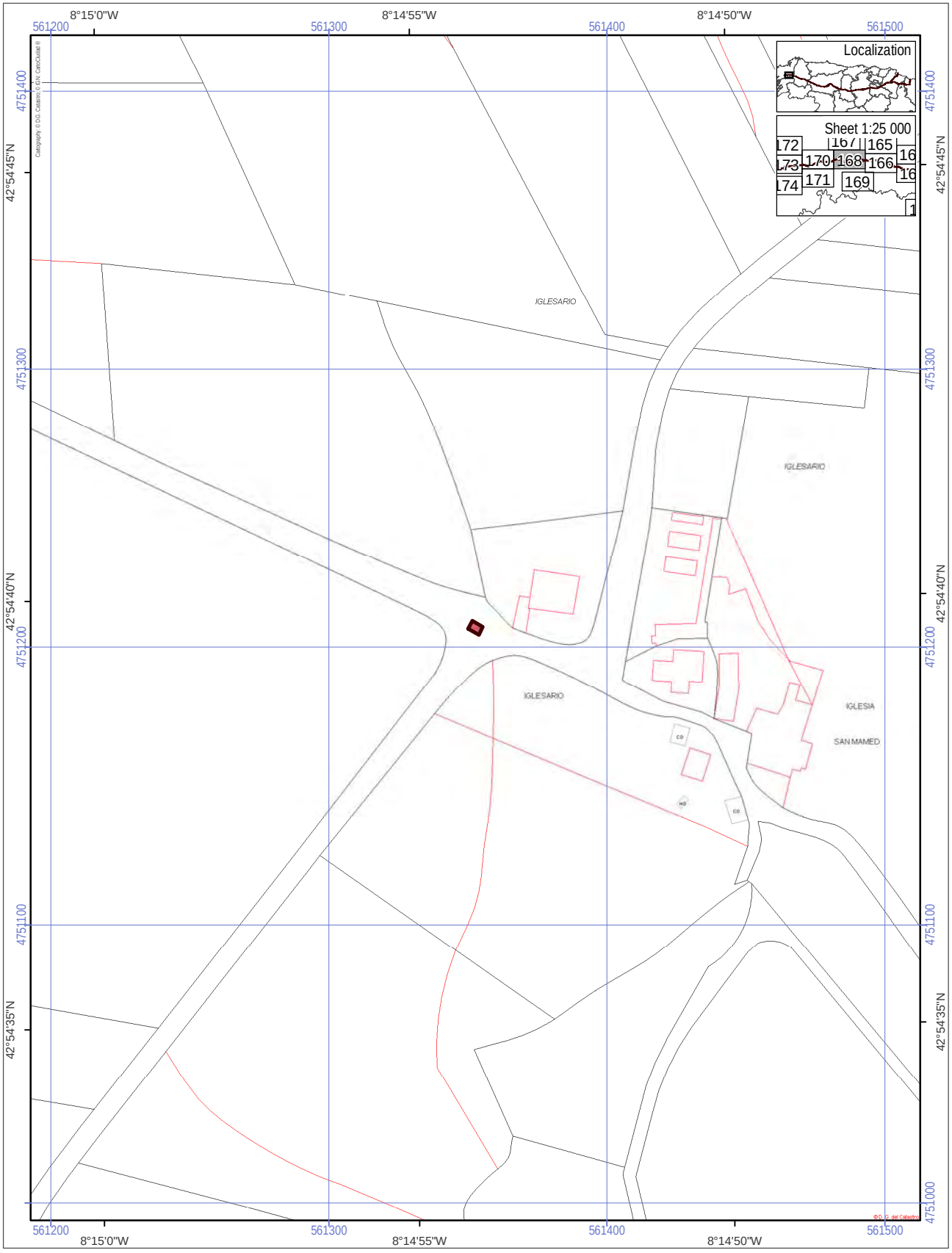

World Heritage Property
Route of Santiago de Compostela
Associated structures (0.0014 ha)
Buffer zone of the World Heritage Property

Scale 1:2 000
0 50 100 m
ETRS 1989, UTM Zone 29

N

ROUTE OF SANTIAGO DE COMPOSTELA. WORLD HERITAGE

Cruzeiro Ferreiros House [831]

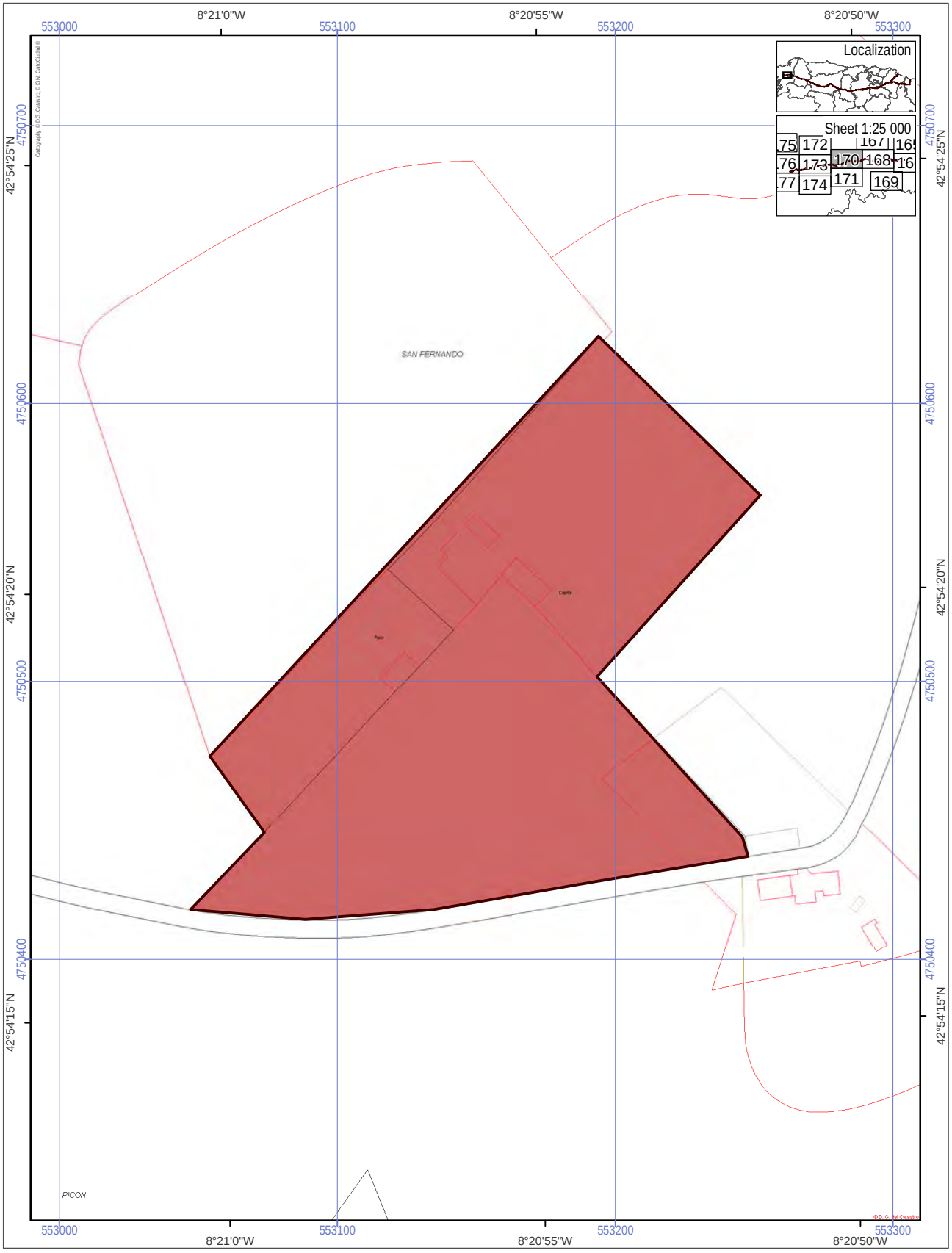

World Heritage Property
Route of Santiago de Compostela
Associated structures (0.2319 ha)
Buffer zone of the World Heritage Property

Scale 1:2 000
0 50 100 m
ETRS 1989, UTM Zone 29

N

ROUTE OF SANTIAGO DE COMPOSTELA. WORLD HERITAGE

San Fernando Do Picon Palace in Sta. Eulalia de Arca [832]

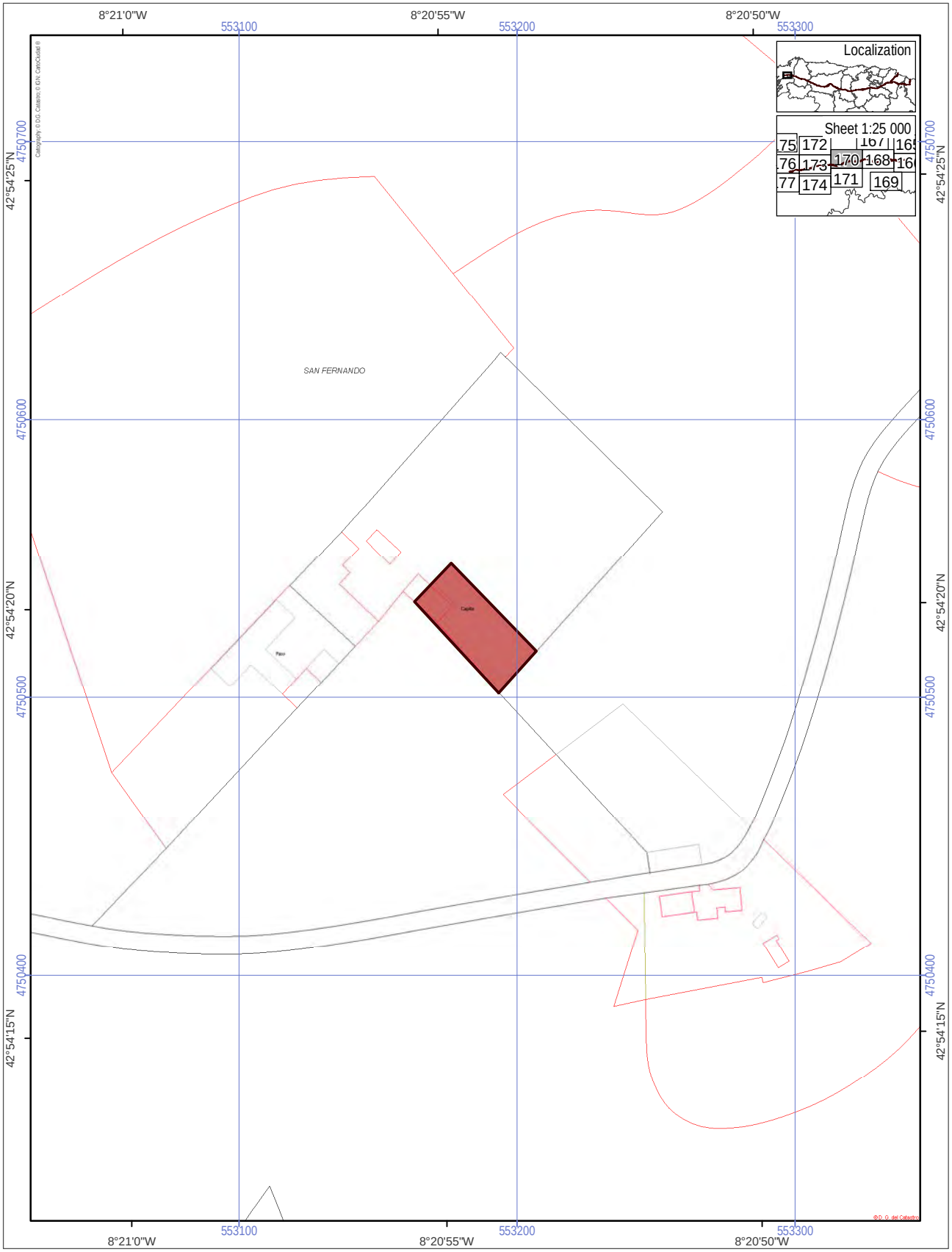

World Heritage Property
Route of Santiago de Compostela
Associated structures (0.0866 ha)
Buffer zone of the World Heritage Property

Scale 1:2 000
0 50 100 m
ETRS 1989, UTM Zone 29

N

ROUTE OF SANTIAGO DE COMPOSTELA. WORLD HERITAGE

Box Labyrinth-Garden in Do Picon Palace, in Sta. Eulalia de Arca [833]

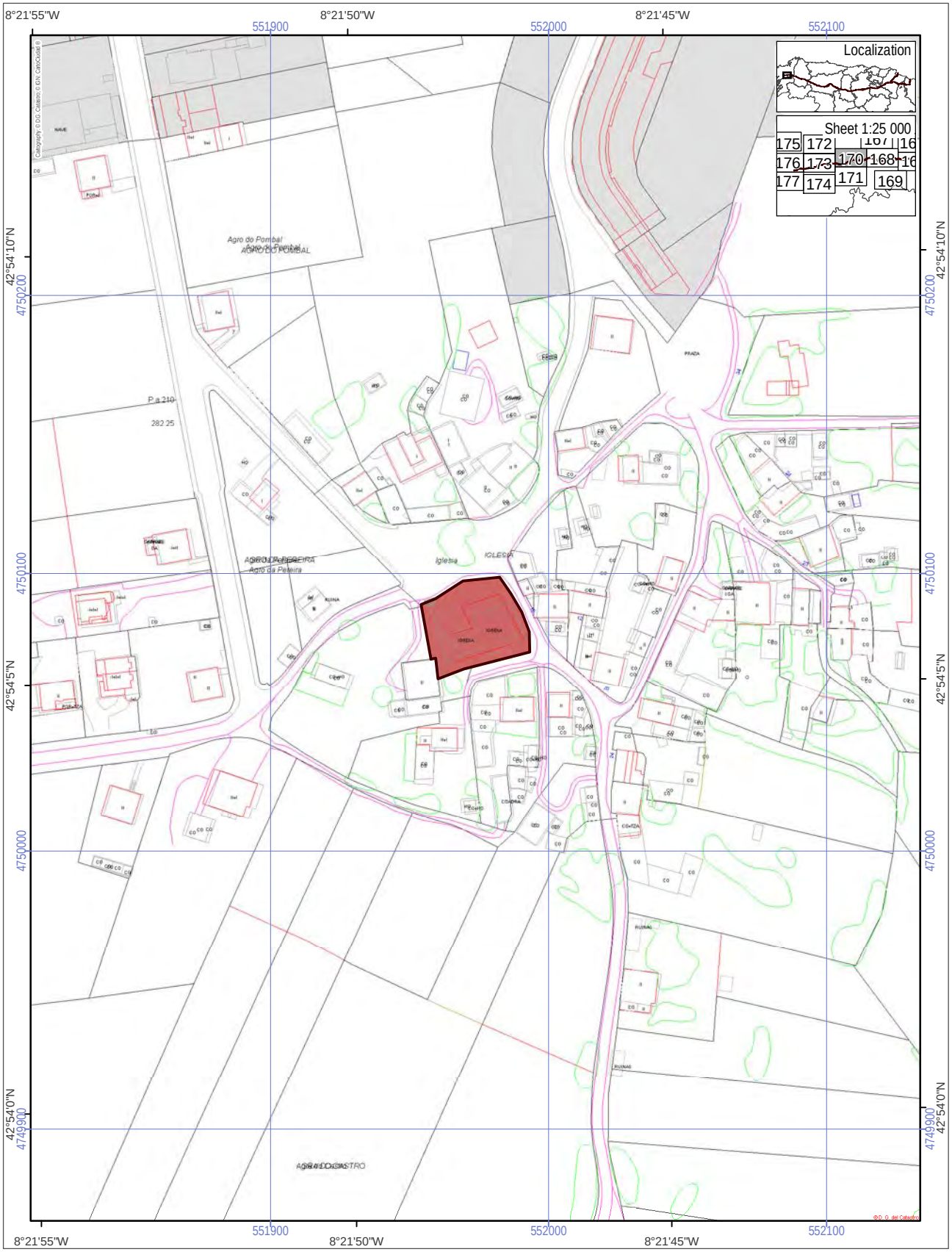

World Heritage Property
Route of Santiago de Compostela
Associated structures (0.0992 ha)
Buffer zone of the World Heritage Property

Scale 1:2 000
0 50 100 m
ETRS 1989, UTM Zone 29

N

ROUTE OF SANTIAGO DE COMPOSTELA. WORLD HERITAGE

Church of Santa Eulalia de Arca [834]

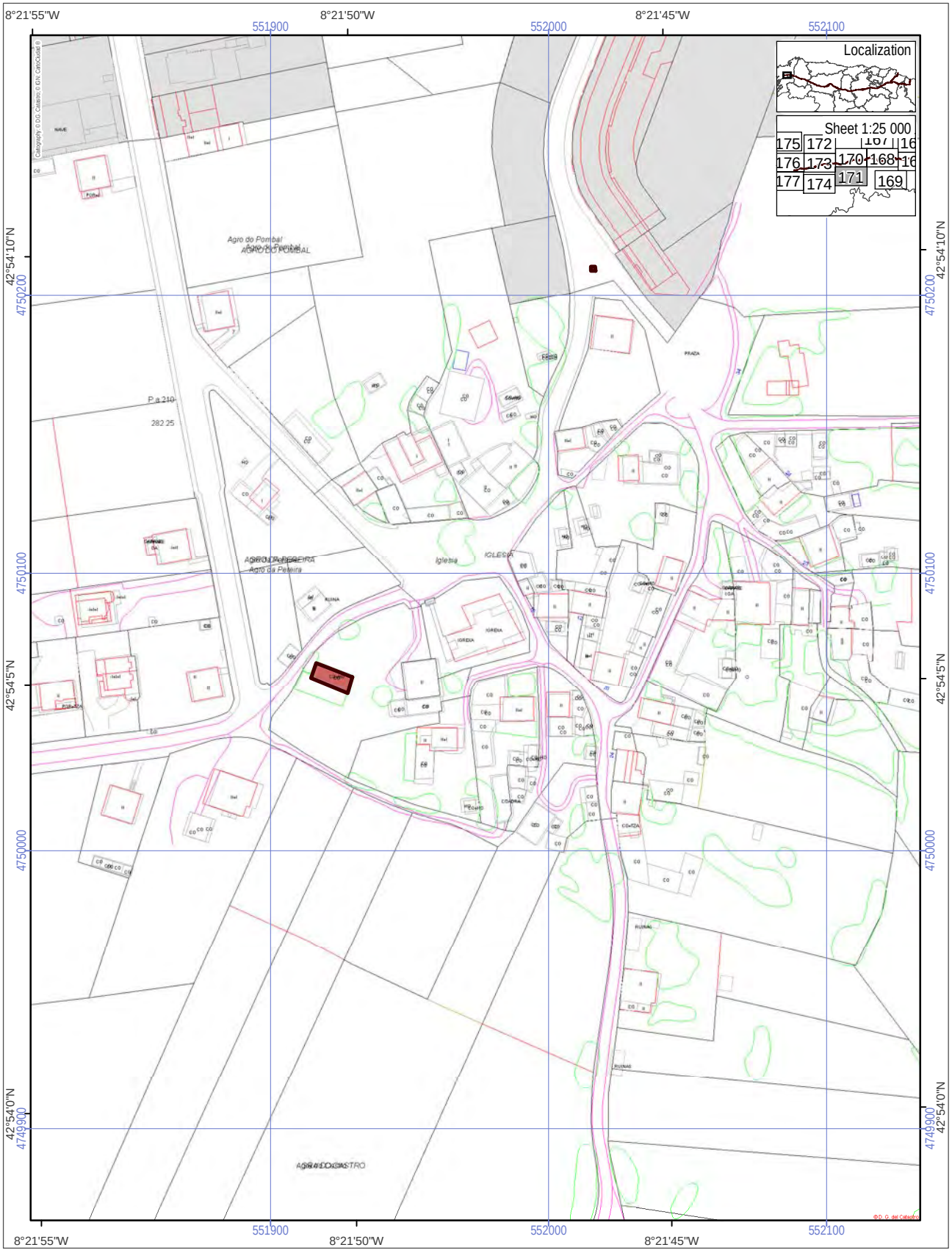

World Heritage Property
Route of Santiago de Compostela
Associated structures (0.0086 ha)
Buffer zone of the World Heritage Property

Scale 1:2 000
0 50 100 m
ETRS 1989, UTM Zone 29

N

ROUTE OF SANTIAGO DE COMPOSTELA. WORLD HERITAGE

Horreo (typical granary) and Cruceiro (stone cross) [835]

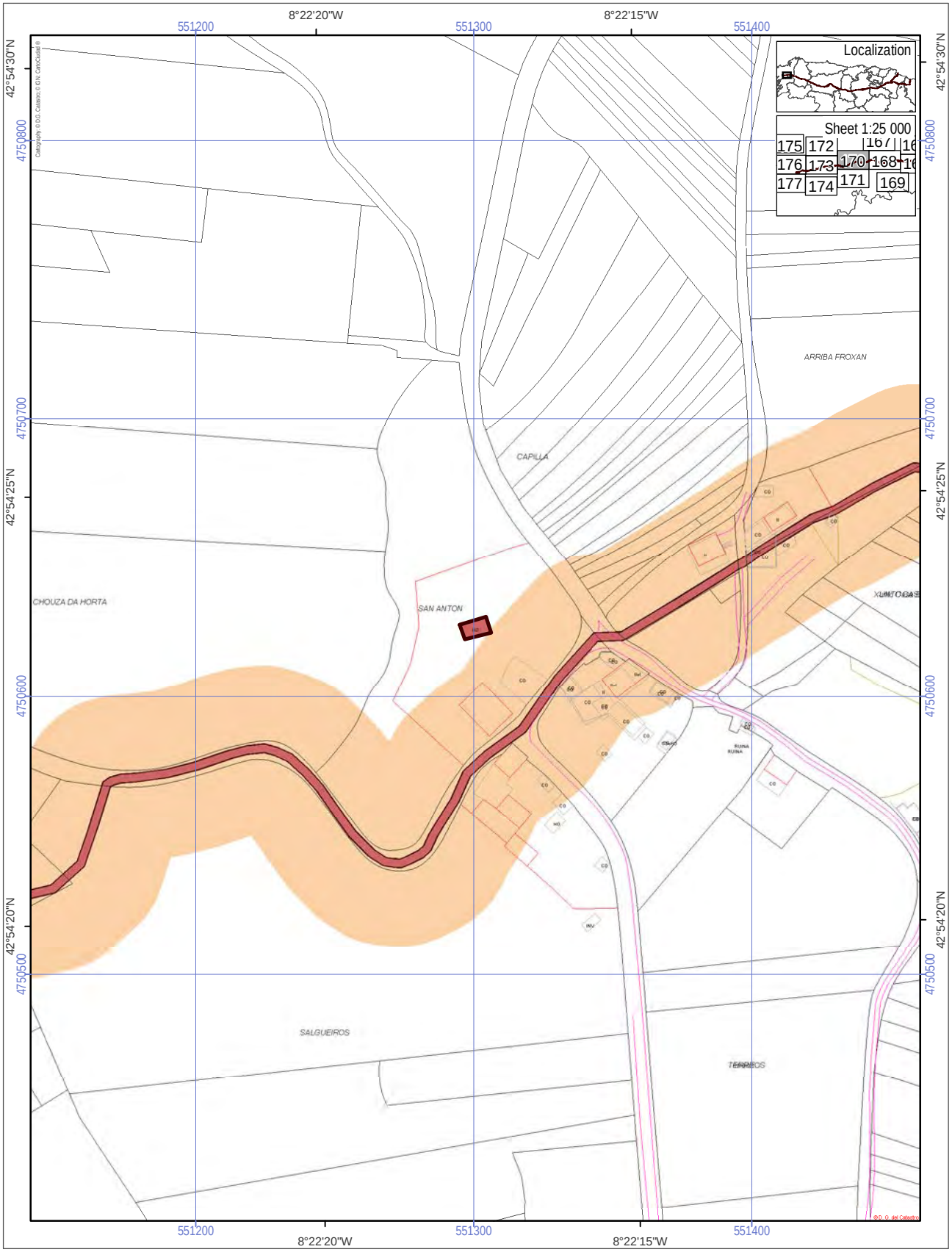

World Heritage Property
Route of Santiago de Compostela
Associated structures (0.006 ha)
Buffer zone of the World Heritage Property

Scale 1:2 000

0 50 100 m

ETRS 1989, UTM Zone 29

N

ROUTE OF SANTIAGO DE COMPOSTELA. WORLD HERITAGE

Arca's Horreo [836]

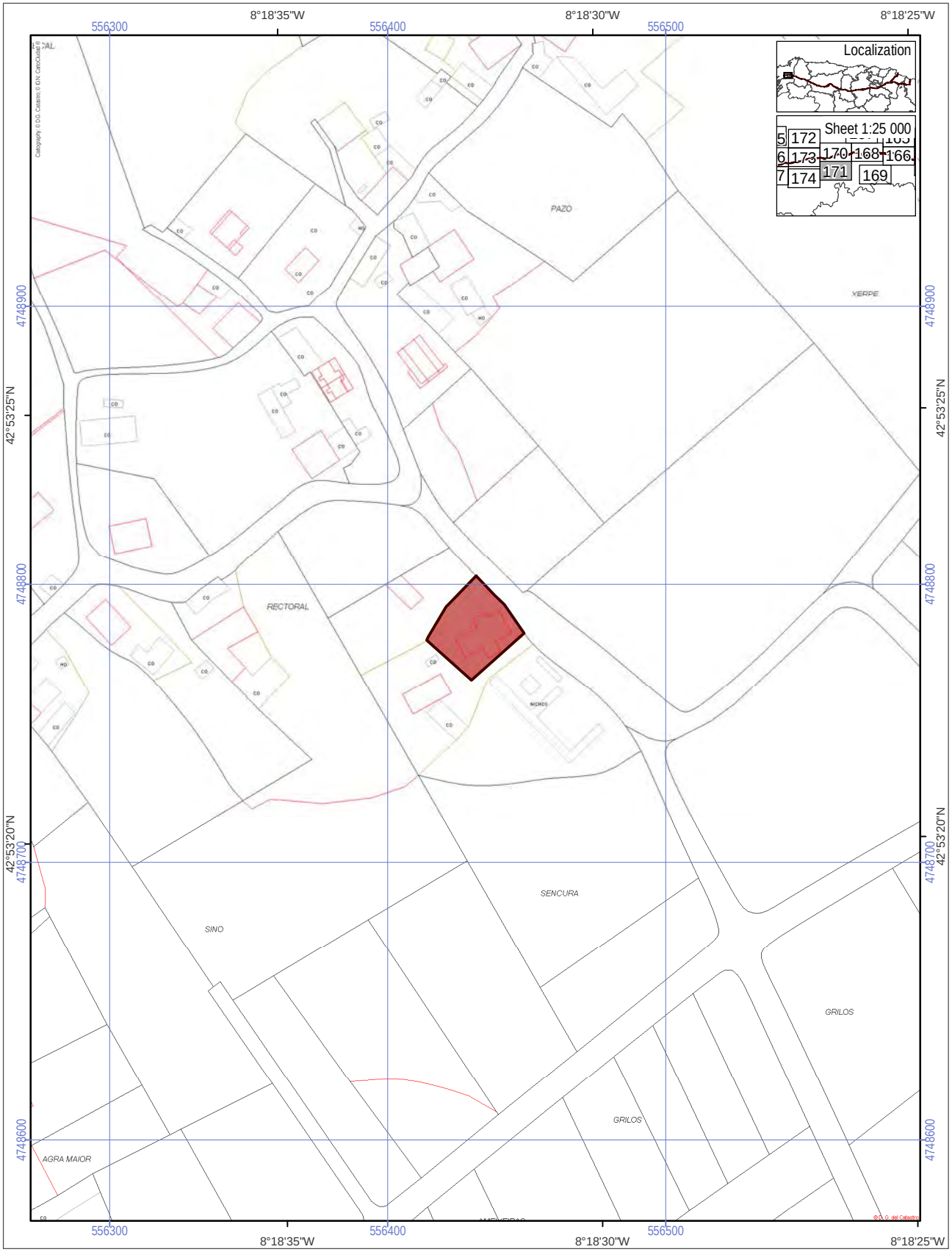

World Heritage Property
Route of Santiago de Compostela
Associated structures (0.074 ha)
Buffer zone of the World Heritage Property

Scale 1:2 000
0 50 100 m
ETRS 1989, UTM Zone 29

N

ROUTE OF SANTIAGO DE COMPOSTELA. WORLD HERITAGE

Church of San Xiao de Cebreiro [837]

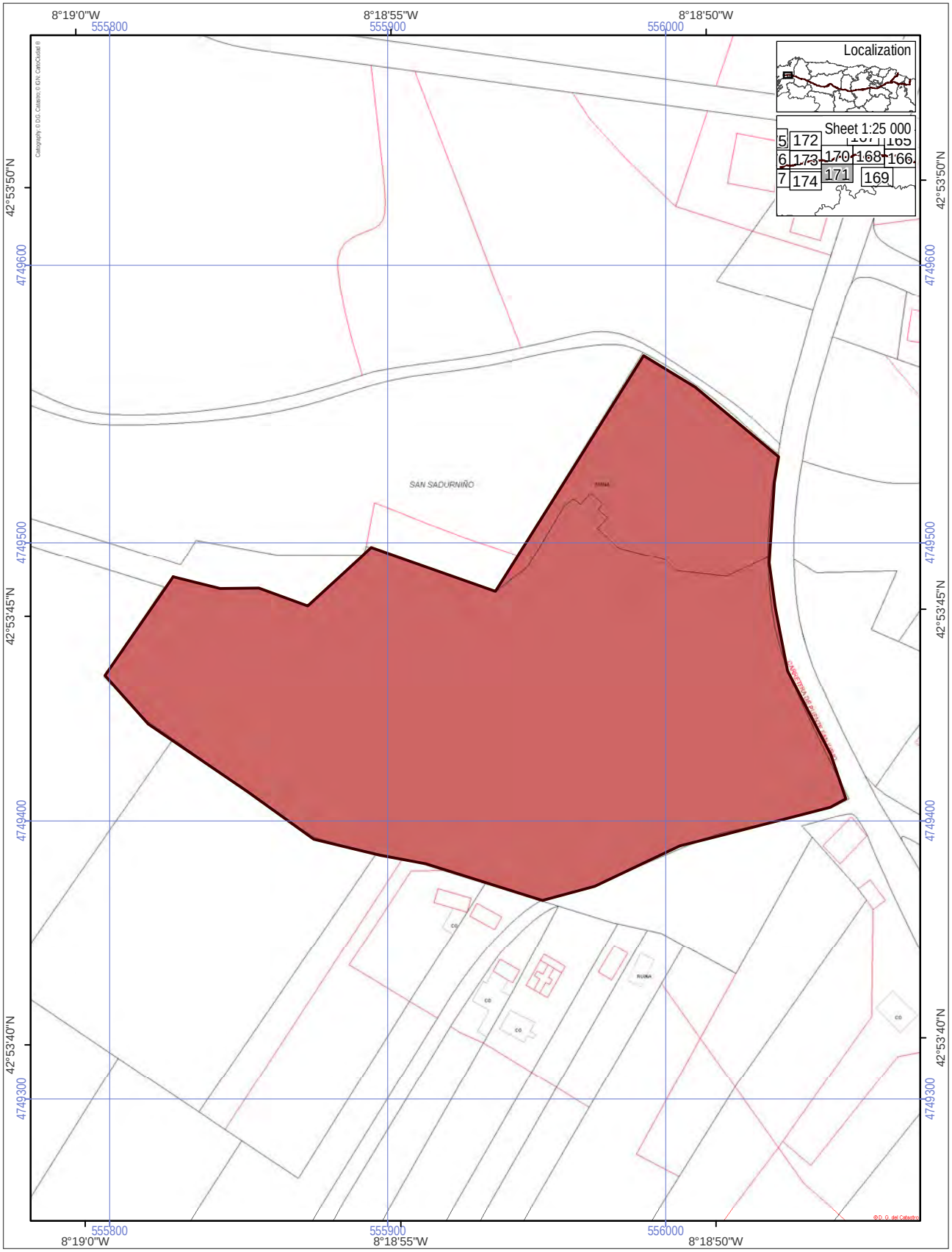

World Heritage Property
Route of Santiago de Compostela
Associated structures (0.2736 ha)
Buffer zone of the World Heritage Property

Scale 1:2 000
0 50 100 m
ETRS 1989, UTM Zone 29

N

ROUTE OF SANTIAGO DE COMPOSTELA. WORLD HERITAGE

Caballería Do Vinte and Sarduriño Hermitage [838]

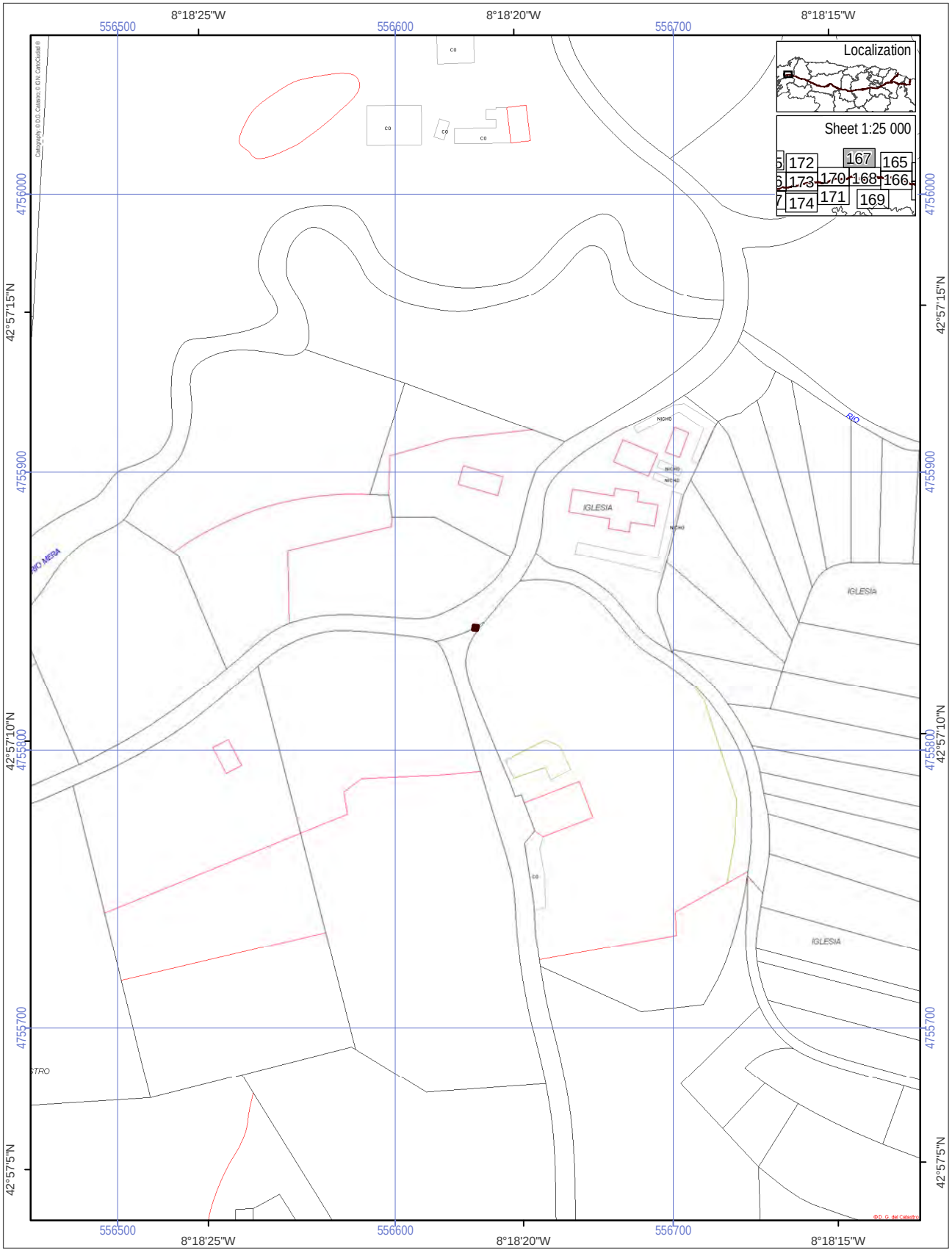

World Heritage Property
Route of Santiago de Compostela
Associated structures (0.0002 ha)
Buffer zone of the World Heritage Property

Scale 1:2 000

0 50 100 m

ETRS 1989, UTM Zone 29

N

ROUTE OF SANTIAGO DE COMPOSTELA. WORLD HERITAGE

Church stone cross in Gonzar [839]

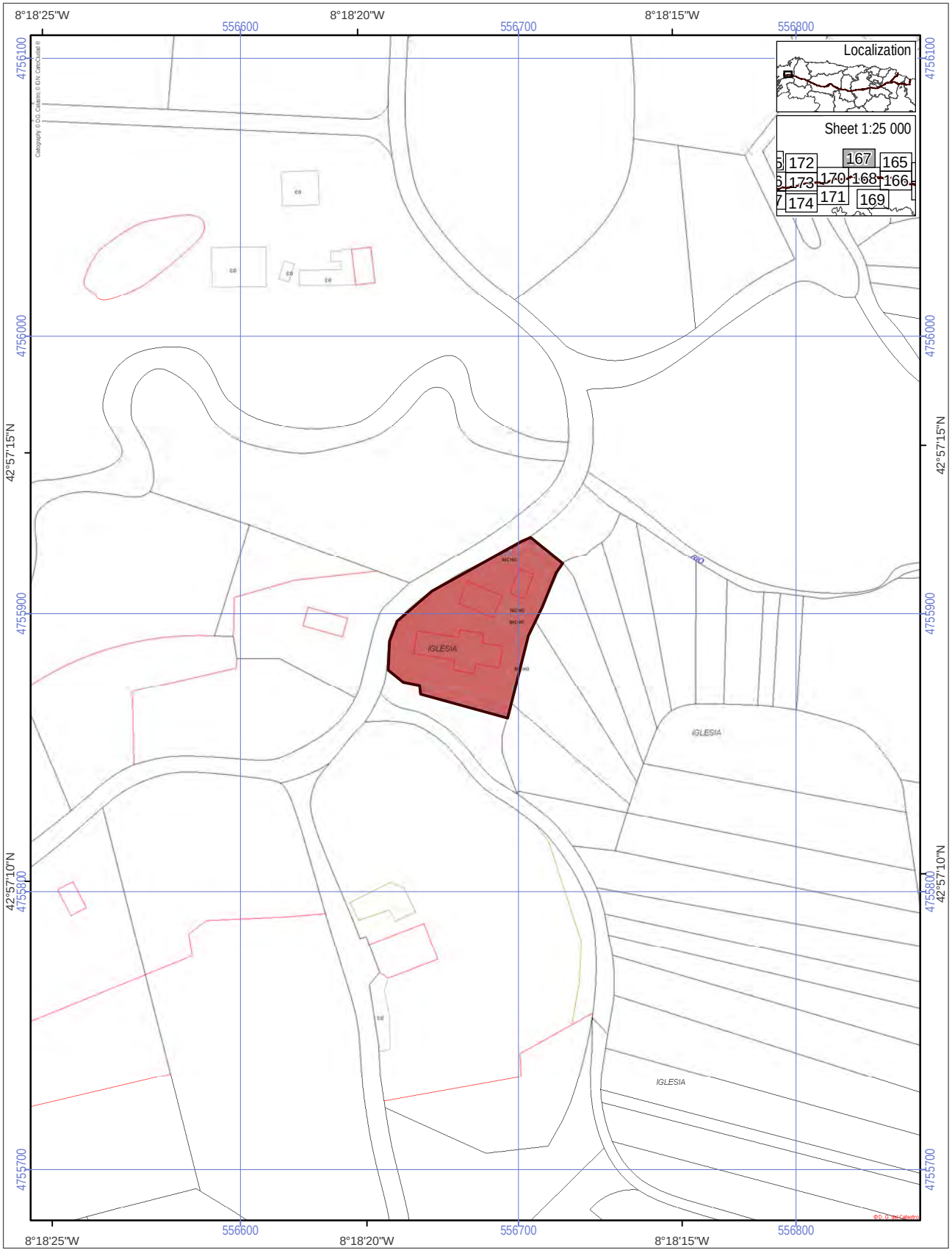

World Heritage Property
Route of Santiago de Compostela
Associated structures (0.2216 ha)
Buffer zone of the World Heritage Property

Scale 1:2 000
0 50 100 m
ETRS 1989, UTM Zone 29

N

ROUTE OF SANTIAGO DE COMPOSTELA. WORLD HERITAGE

Church of Santa María de Gonzar [840]

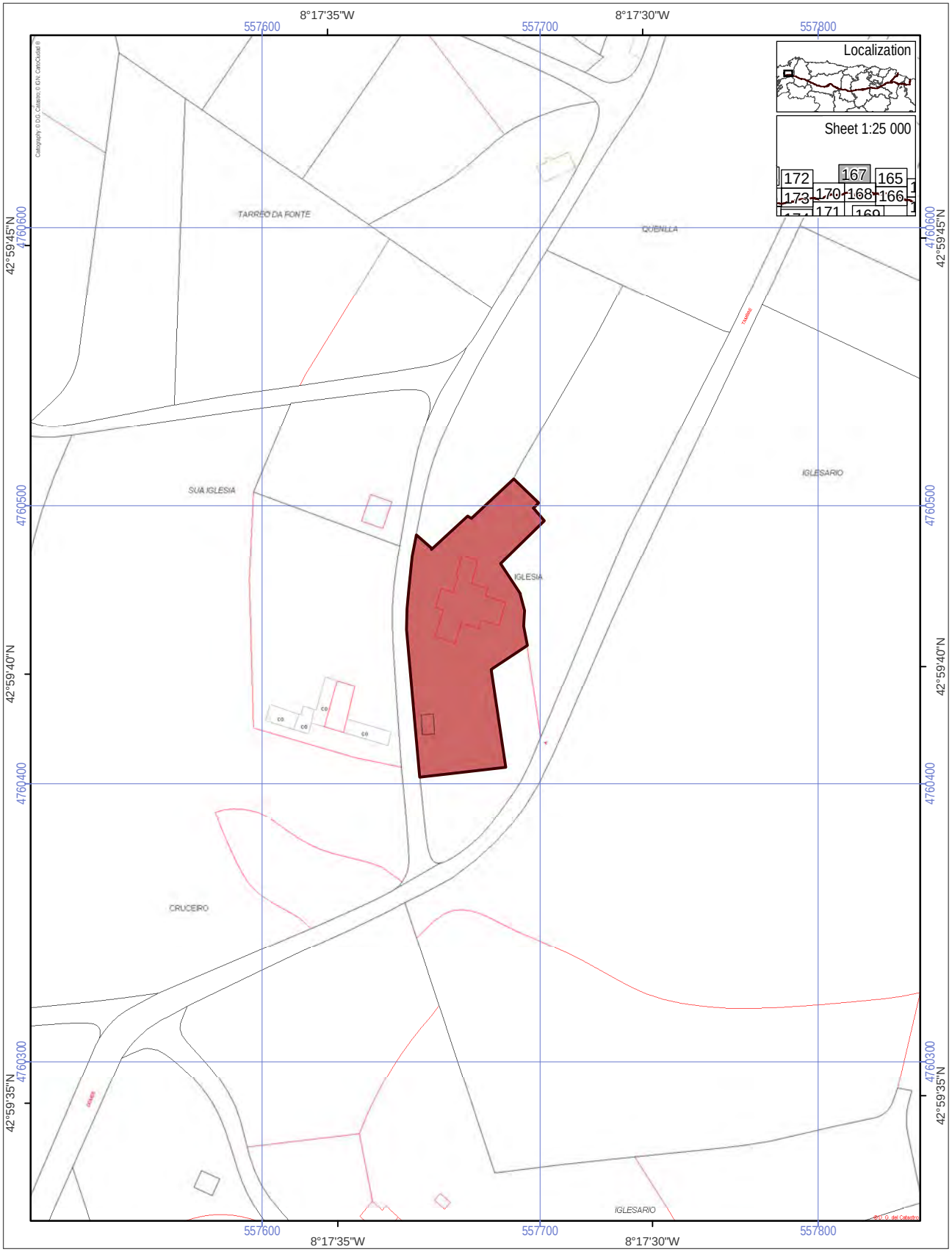

World Heritage Property
Route of Santiago de Compostela
Associated structures (0.2007 ha)
Buffer zone of the World Heritage Property

Scale 1:2 000
0 50 100 m
ETRS 1989, UTM Zone 29

N

ROUTE OF SANTIAGO DE COMPOSTELA. WORLD HERITAGE

Church of San Xiao de Lardeiros [841]

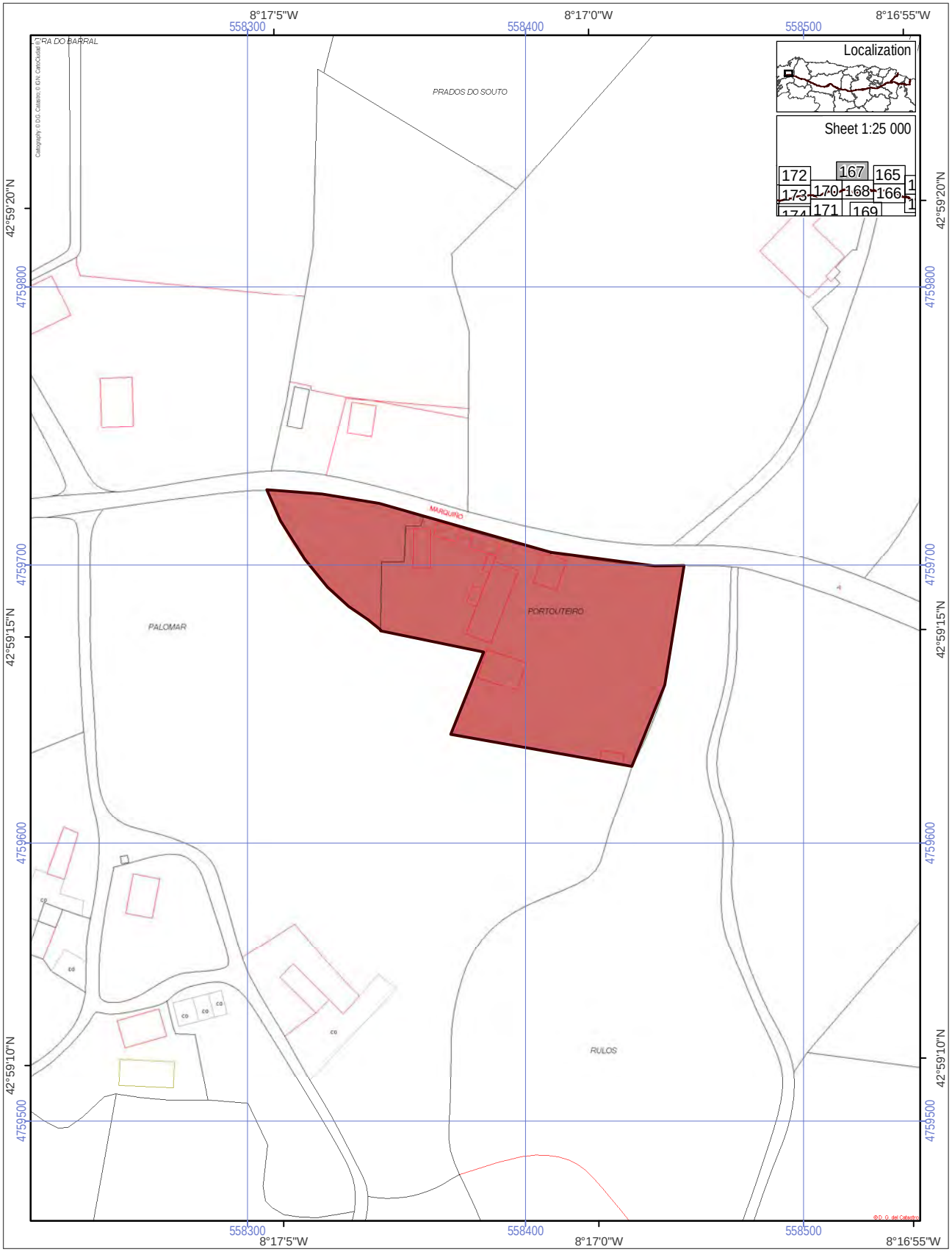

World Heritage Property
Route of Santiago de Compostela
Associated structures (0.7712 ha)
Buffer zone of the World Heritage Property

Scale 1:2 000
0 50 100 m
ETRS 1989, UTM Zone 29

N

ROUTE OF SANTIAGO DE COMPOSTELA. WORLD HERITAGE

Palace of Medin in Porto Outeiro (Pazo de Medin) [842]

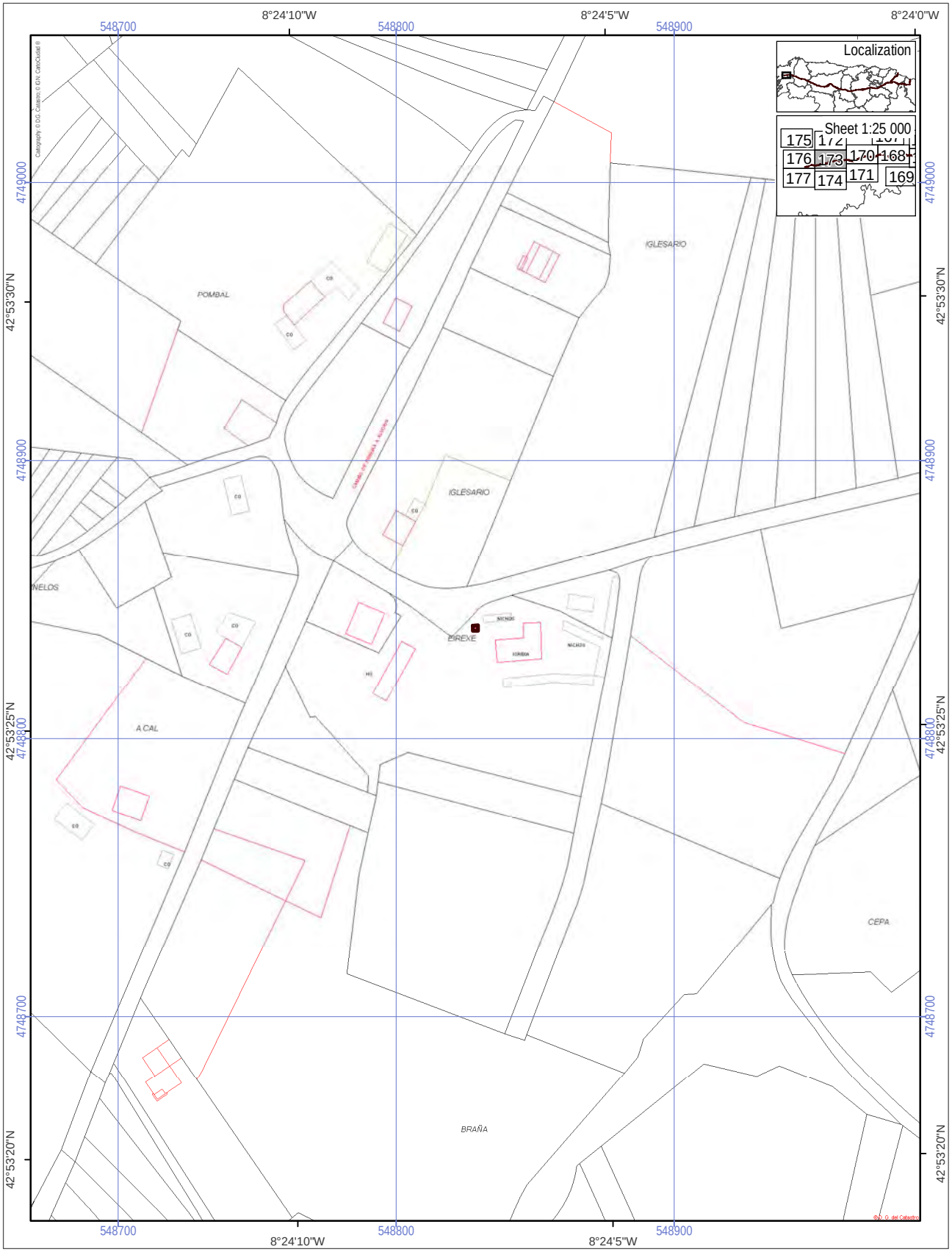

World Heritage Property
Route of Santiago de Compostela
Associated structures (0.0004 ha)
Buffer zone of the World Heritage Property

Scale 1:2 000
0 50 100 m
ETRS 1989, UTM Zone 29

N

ROUTE OF SANTIAGO DE COMPOSTELA. WORLD HERITAGE

Church stone cross in Pereira [843]

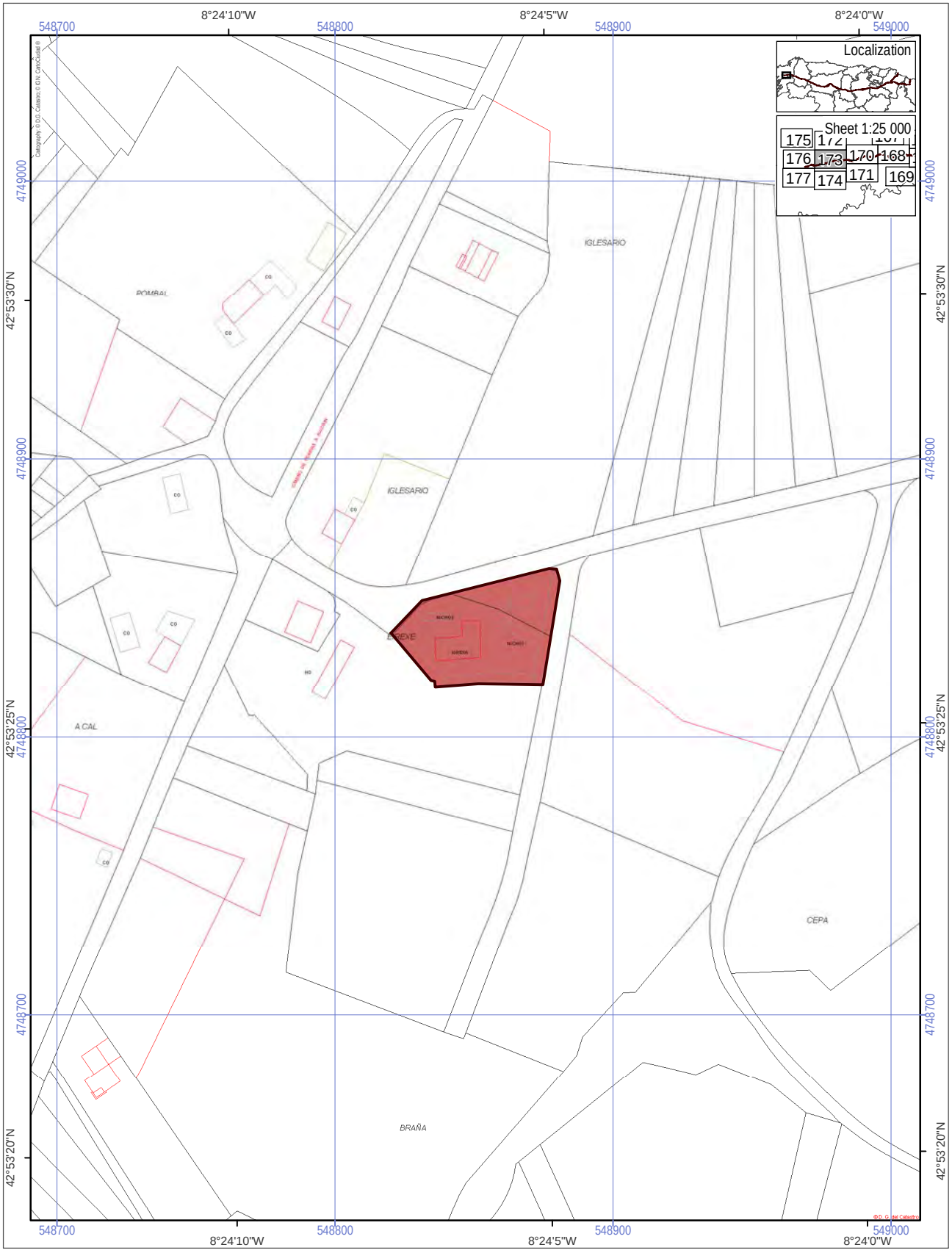

World Heritage Property
Route of Santiago de Compostela
Associated structures (0.1752 ha)
Buffer zone of the World Heritage Property

Scale 1:2 000
0 50 100 m
ETRS 1989, UTM Zone 29

N

ROUTE OF SANTIAGO DE COMPOSTELA. WORLD HERITAGE

Church of San Miguel in Pereira [844]

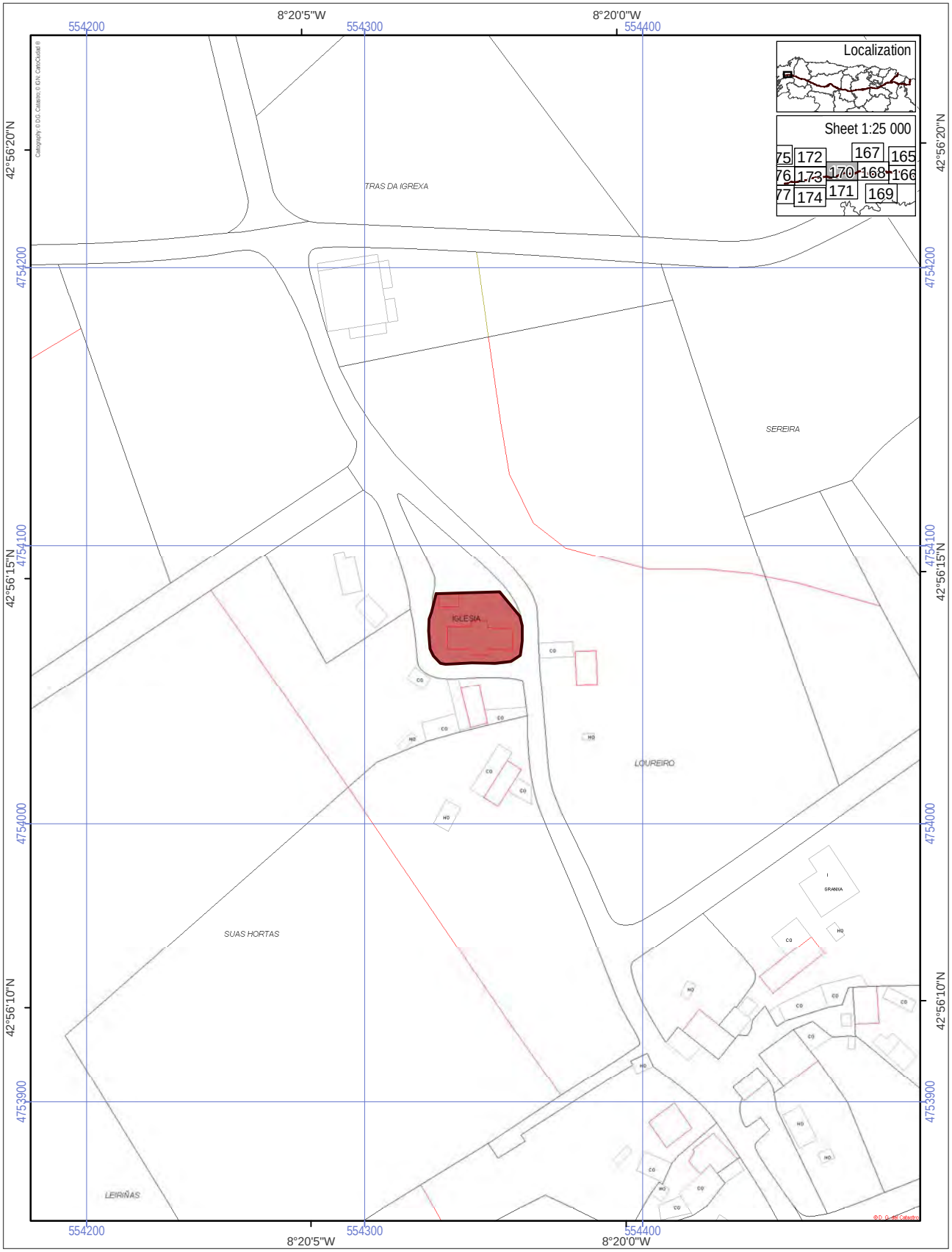

World Heritage Property
Route of Santiago de Compostela
Associated structures (0.0814 ha)
Buffer zone of the World Heritage Property

Scale 1:2 000

0 50 100 m

ETRS 1989, UTM Zone 29

N

ROUTE OF SANTIAGO DE COMPOSTELA. WORLD HERITAGE

Church of San Vicente do Pino [845]

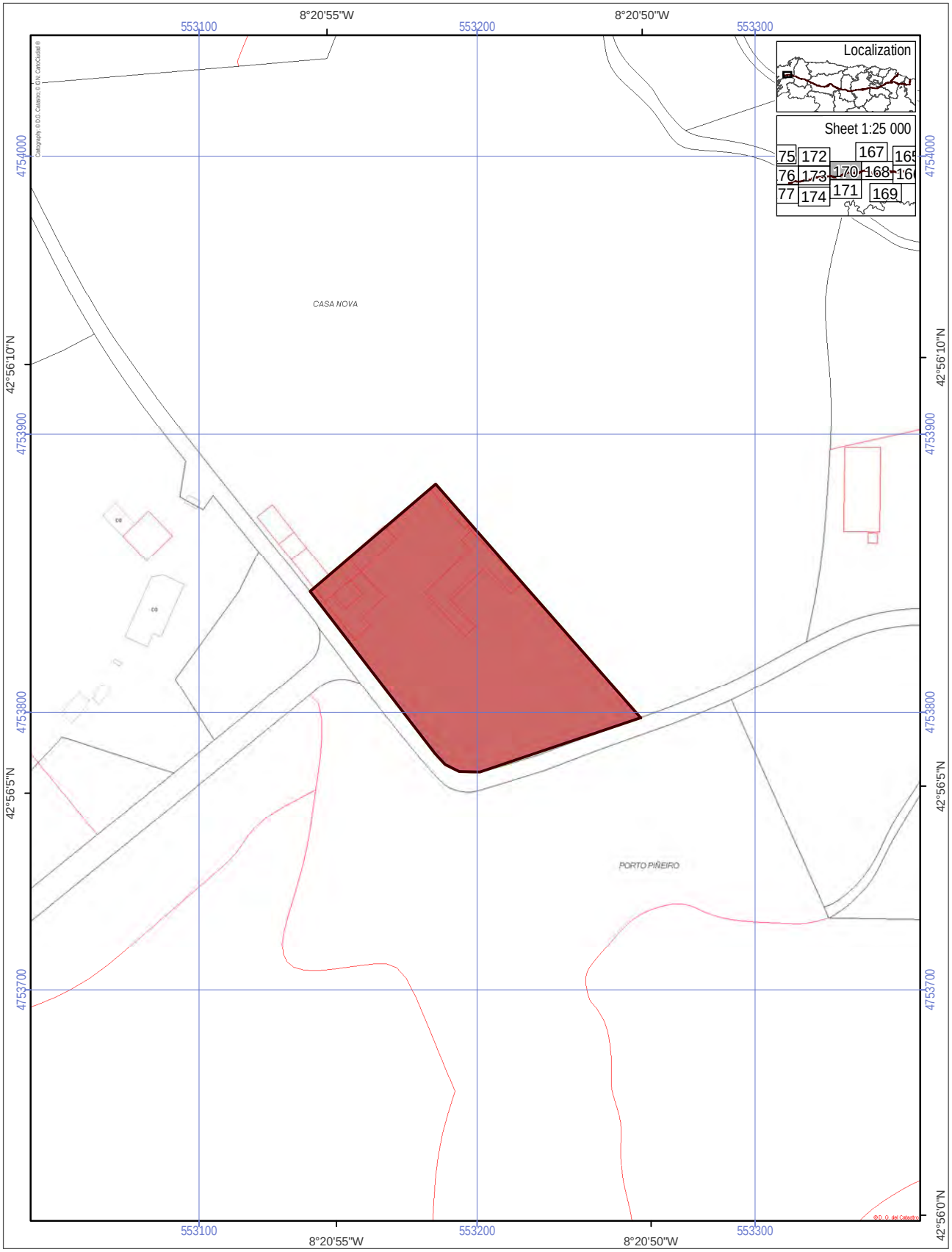

World Heritage Property
Route of Santiago de Compostela
Associated structures (0.6152 ha)
Buffer zone of the World Heritage Property

Scale 1:2 000
0 50 100 m
ETRS 1989, UTM Zone 29

N

ROUTE OF SANTIAGO DE COMPOSTELA. WORLD HERITAGE

Palace of Bermás in el Pino (Pazo de Bermás) [846]

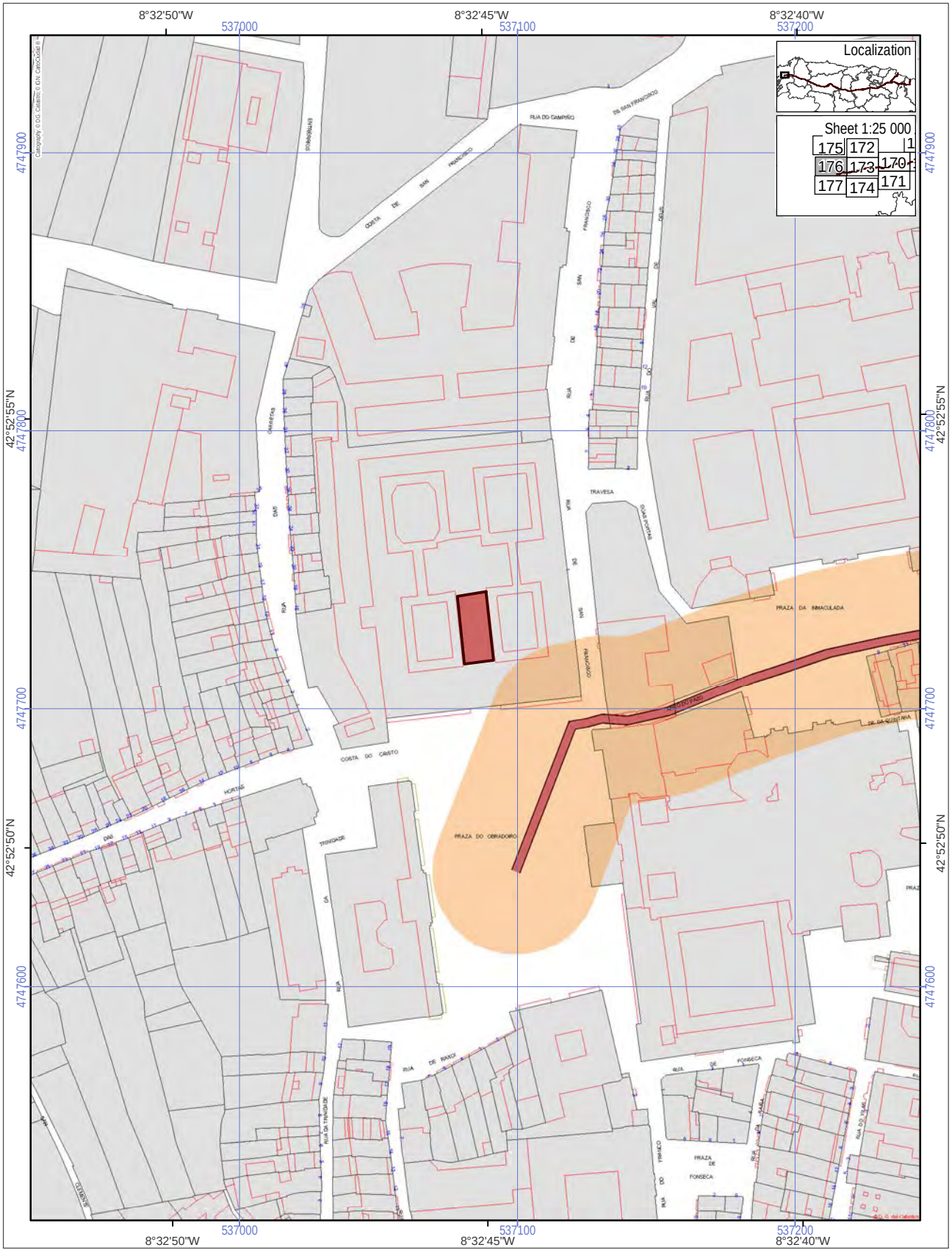

World Heritage Property
Route of Santiago de Compostela
Associated structures (0.0261 ha)
Buffer zone of the World Heritage Property

Scale 1:2 000
0 50 100 m
ETRS 1989, UTM Zone 29

N

ROUTE OF SANTIAGO DE COMPOSTELA. WORLD HERITAGE

Catholic Monarchs Great Hospital's Chapel [847]

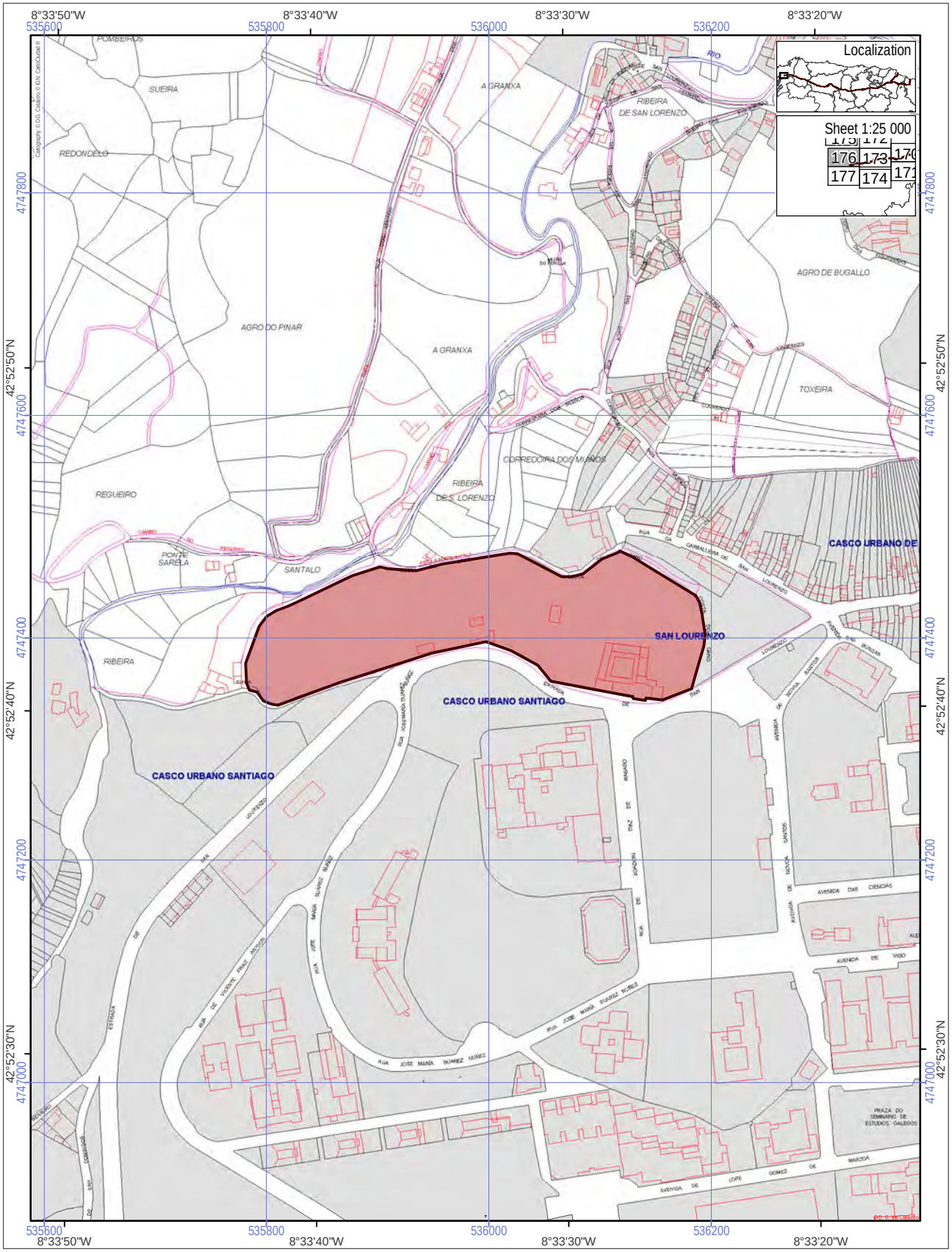

World Heritage Property
Route of Santiago de Compostela
Associated structures (4.4842 ha)
Buffer zone of the World Heritage Property

Scale 1:5 000
0 100 200 m
ETRS 1989, UTM Zone 29

N

ROUTE OF SANTIAGO DE COMPOSTELA. WORLD HERITAGE

Monastery of San Lorenzo de Trasouto [848]

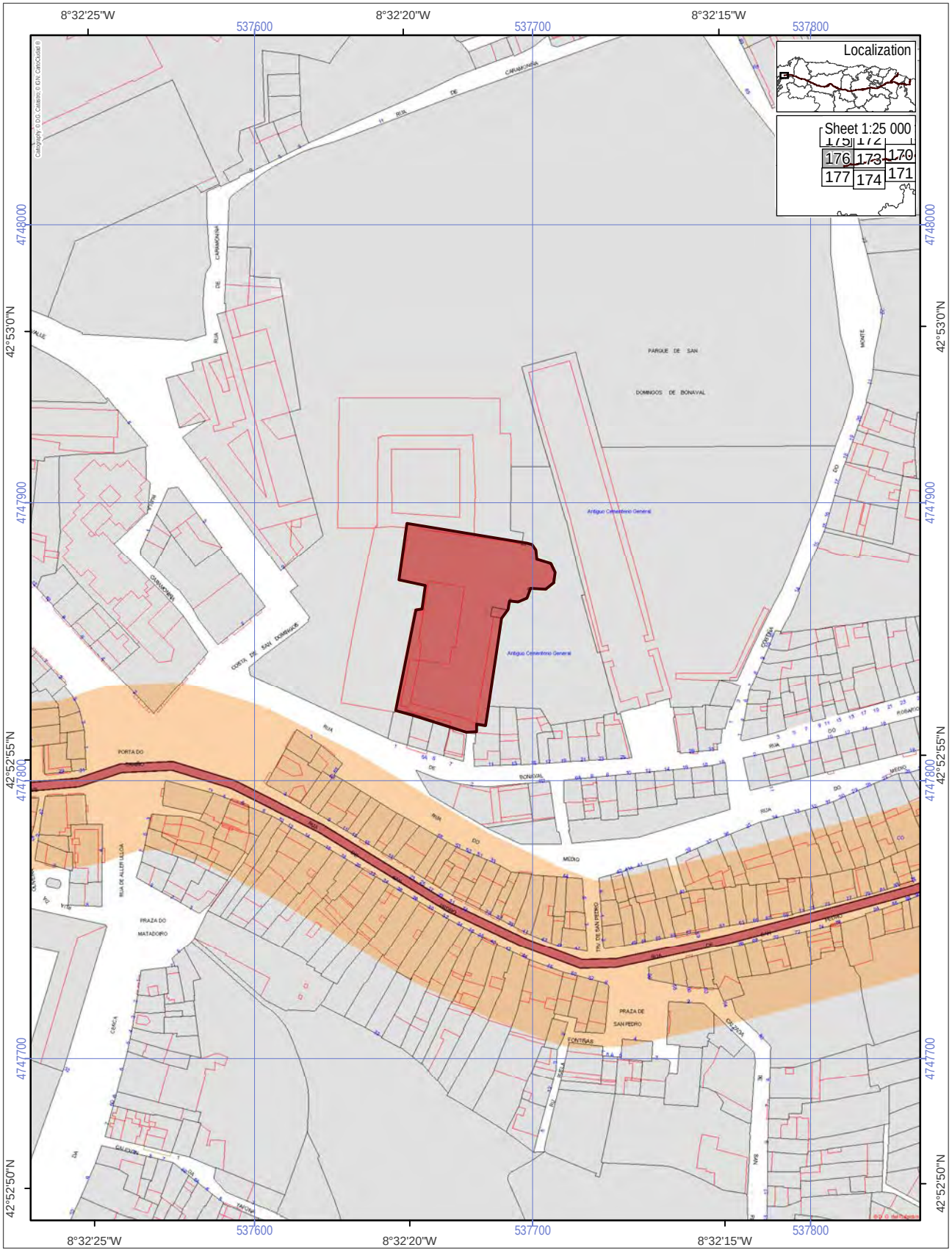

World Heritage Property
Route of Santiago de Compostela
Associated structures (0.2417 ha)
Buffer zone of the World Heritage Property

Scale 1:2 000
0 50 100 m
ETRS 1989, UTM Zone 29

N

ROUTE OF SANTIAGO DE COMPOSTELA. WORLD HERITAGE

Church of Santo Domingo [849]

ROUTE OF SANTIAGO DE COMPOSTELA. WORLD HERITAGE

Archbishop's palace [850]

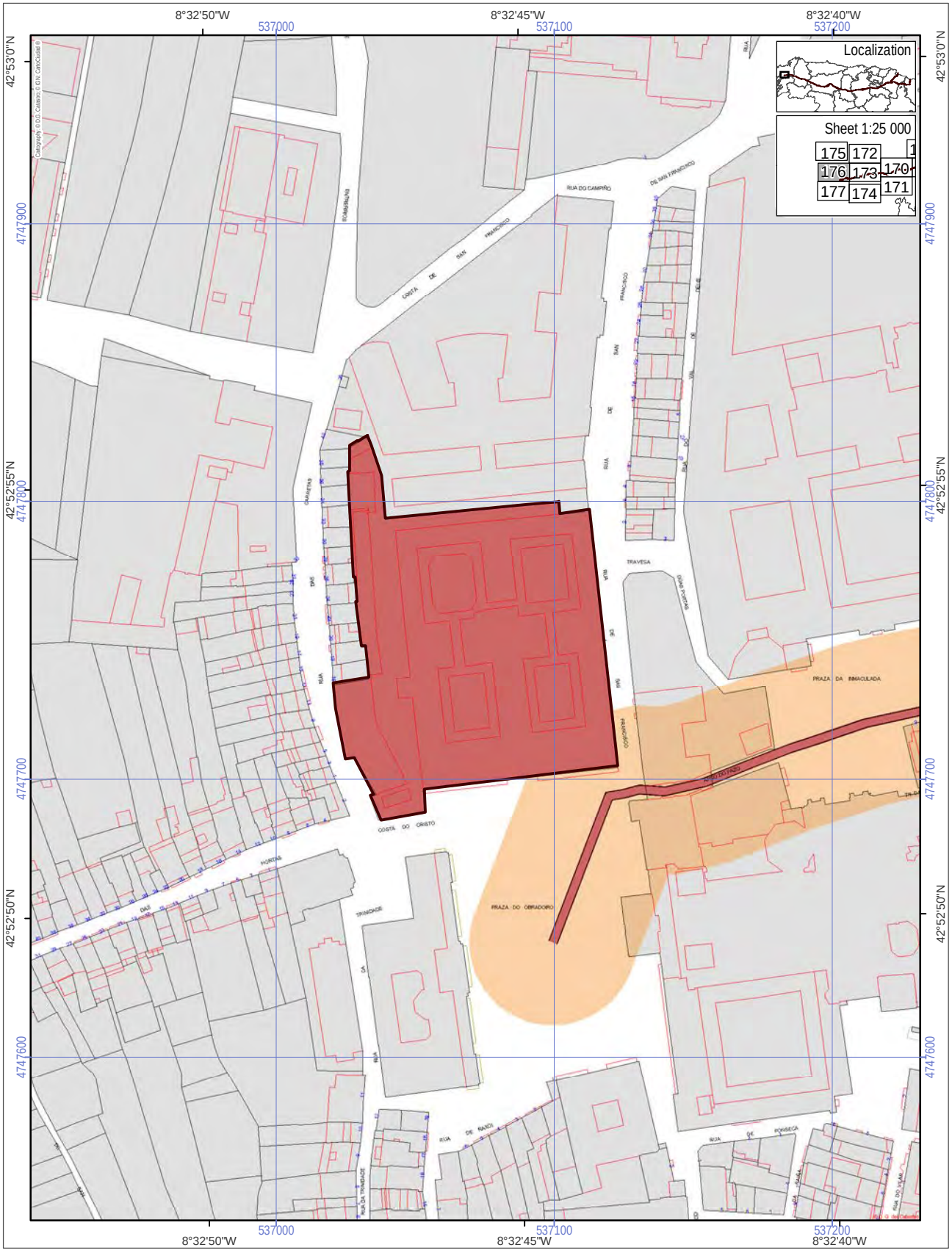

World Heritage Property
Route of Santiago de Compostela
Associated structures (0.9269 ha)
Buffer zone of the World Heritage Property

Scale 1:2 000
0 50 100 m
ETRS 1989, UTM Zone 29

N

ROUTE OF SANTIAGO DE COMPOSTELA. WORLD HERITAGE

Royal Hospital [851]

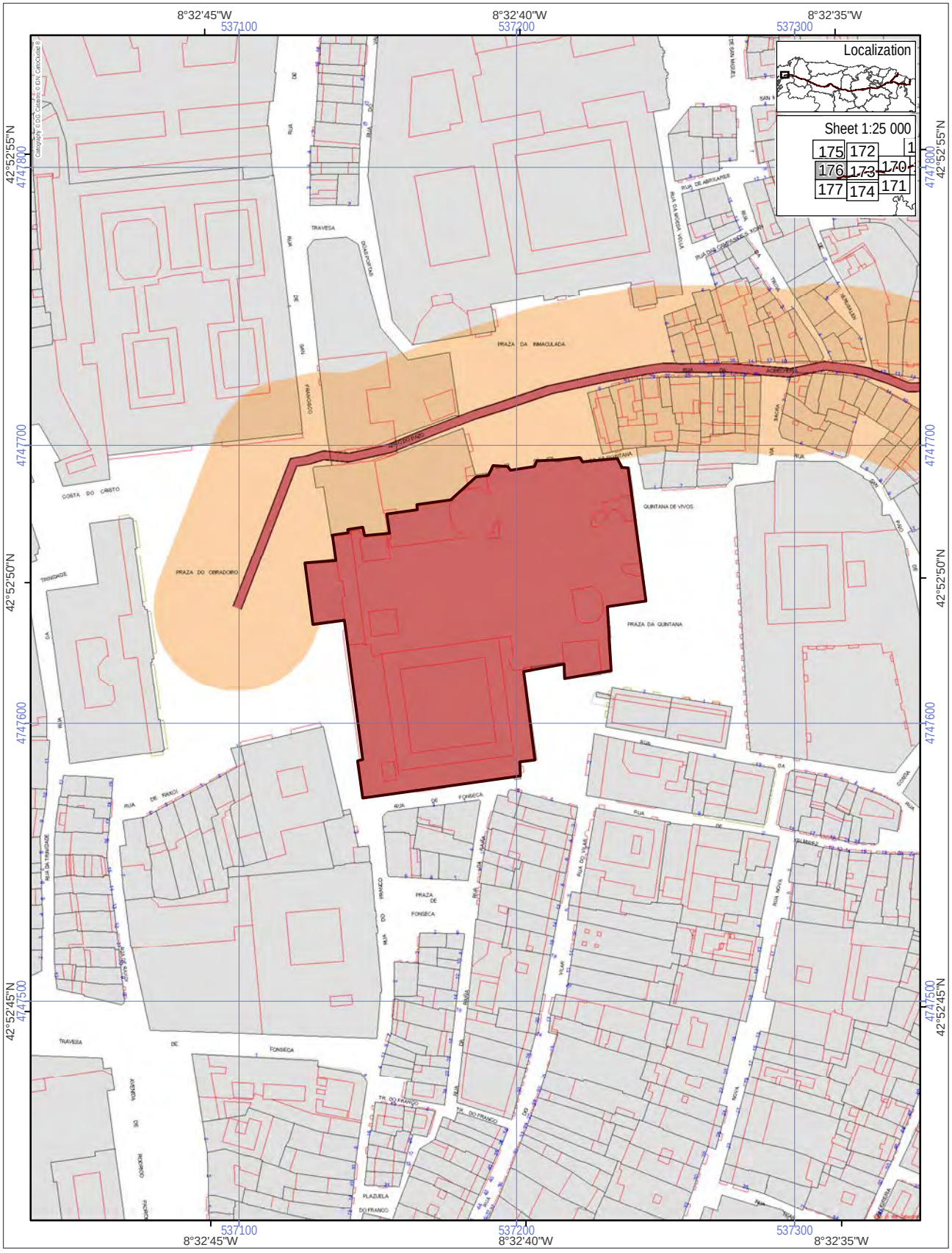

World Heritage Property
Route of Santiago de Compostela
Associated structures (0.9507 ha)
Buffer zone of the World Heritage Property

ROUTE OF SANTIAGO DE COMPOSTELA. WORLD HERITAGE

Santiago de Compostela Cathedral [852]

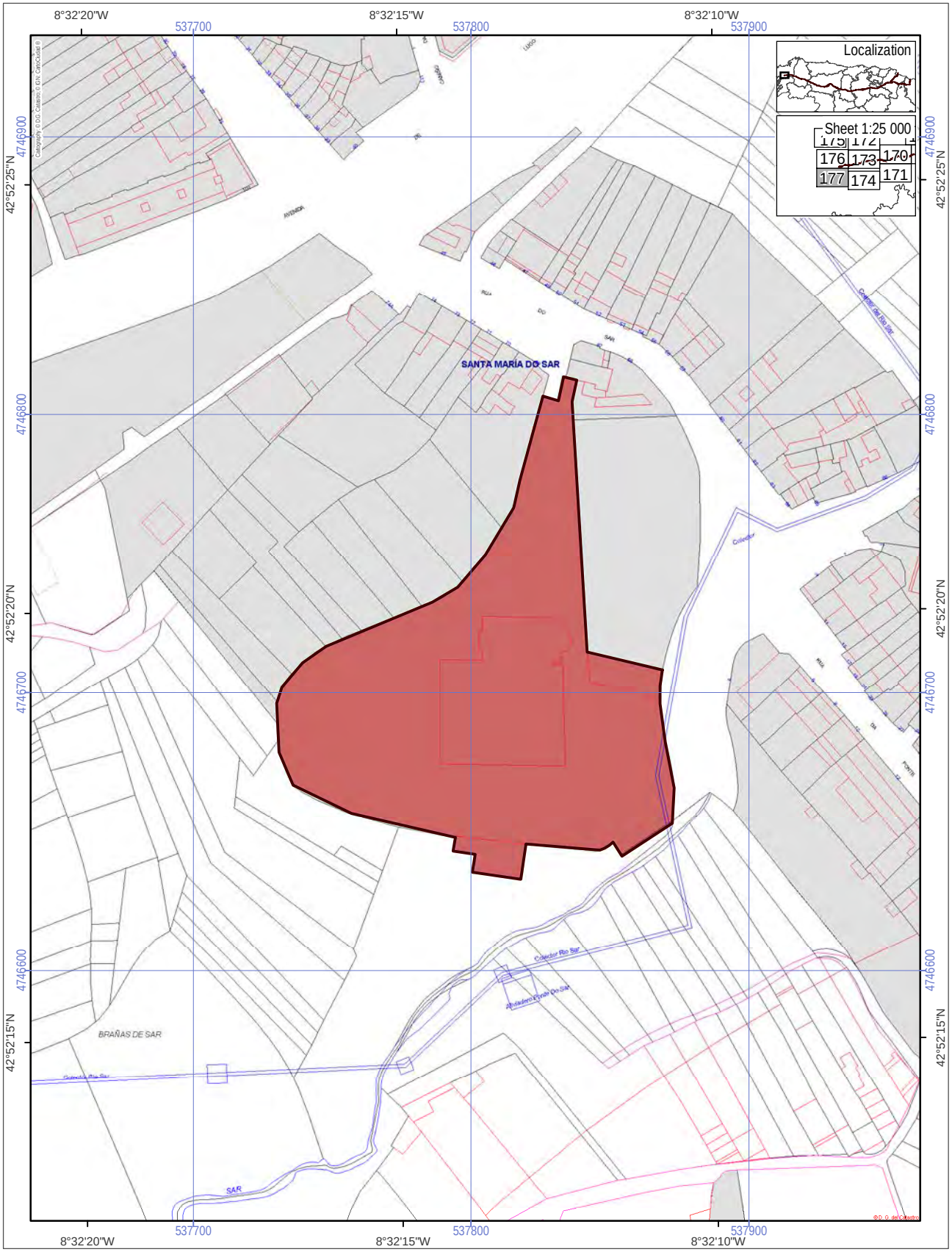

World Heritage Property
Route of Santiago de Compostela
Associated structures (1.2666 ha)
Buffer zone of the World Heritage Property

Scale 1:2 000
0 50 100 m
ETRS 1989, UTM Zone 29

N

ROUTE OF SANTIAGO DE COMPOSTELA. WORLD HERITAGE

Church of Santa María la Real de Sar [853]

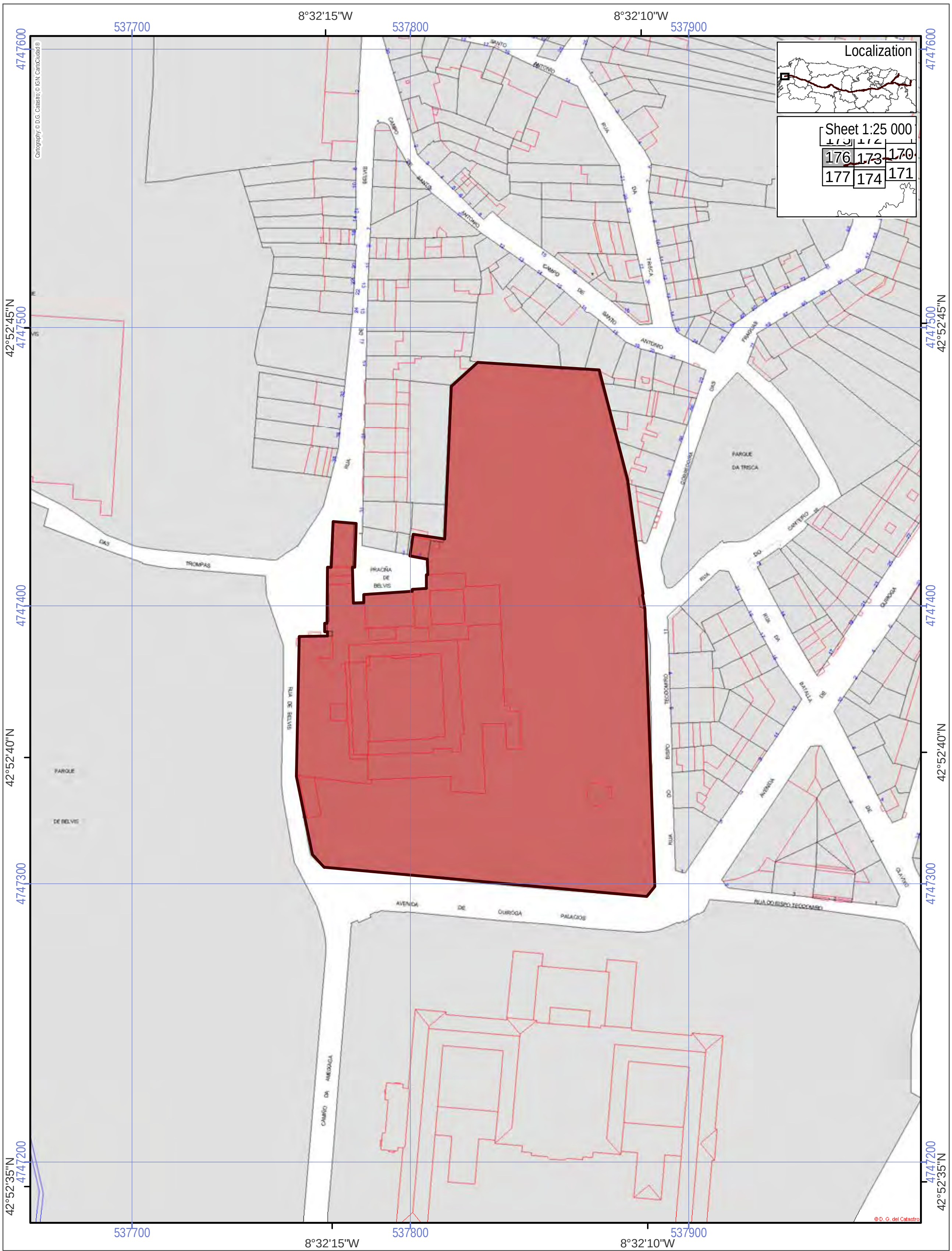

World Heritage Property

Route of Santiago de Compostela

Associated structures (1.8465 ha)

Buffer zone of the World Heritage Property

Scale 1:2 000

0 50 100 m

ETRS 1989, UTM Zone 29

N

ROUTE OF SANTIAGO DE COMPOSTELA. WORLD HERITAGE

Convent of Belvis [854]

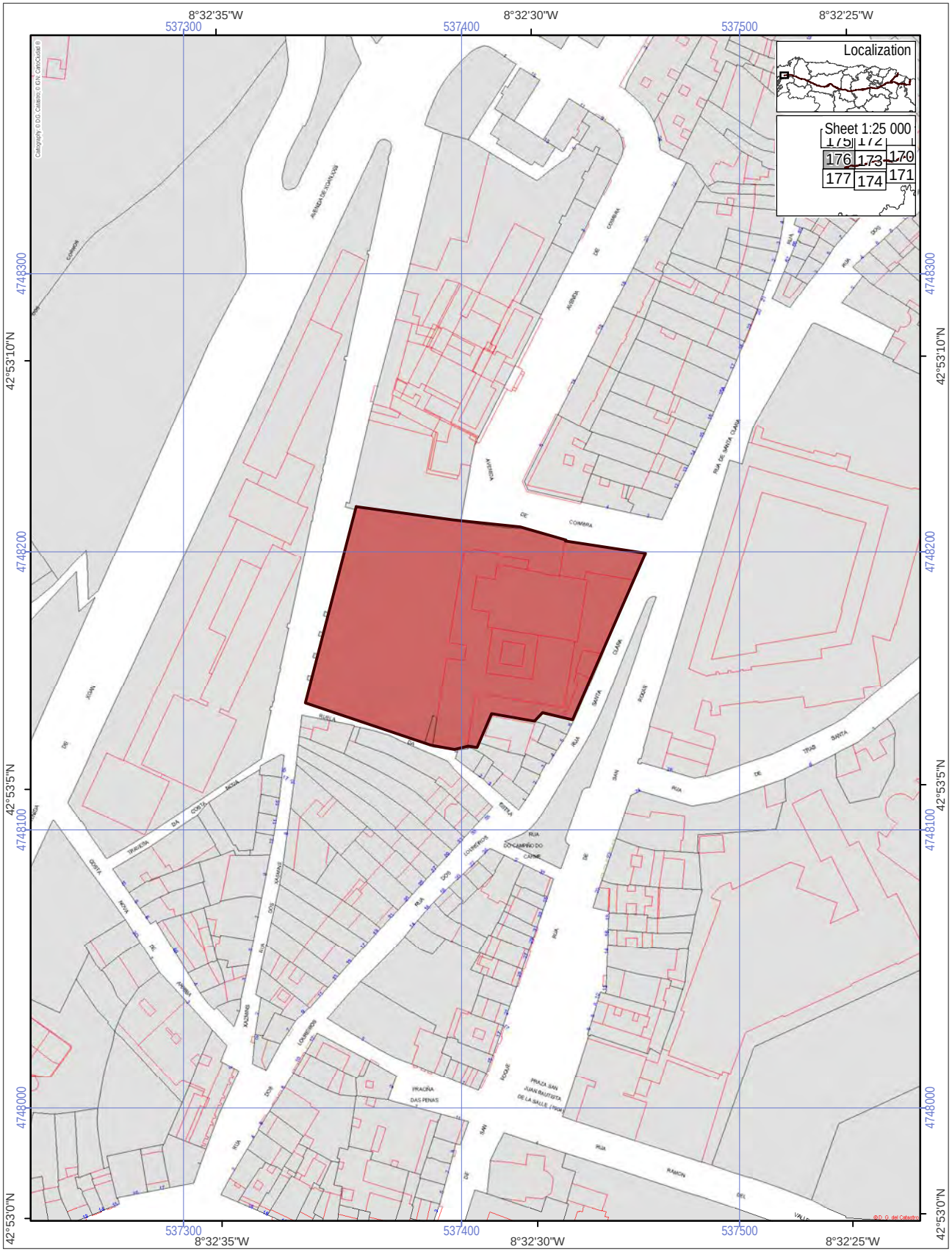

World Heritage Property
Route of Santiago de Compostela
Associated structures (0.7364 ha)
Buffer zone of the World Heritage Property

Scale 1:2 000
0 50 100 m
ETRS 1989, UTM Zone 29

N

ROUTE OF SANTIAGO DE COMPOSTELA. WORLD HERITAGE

Convent of Carmen de Arriba [855]

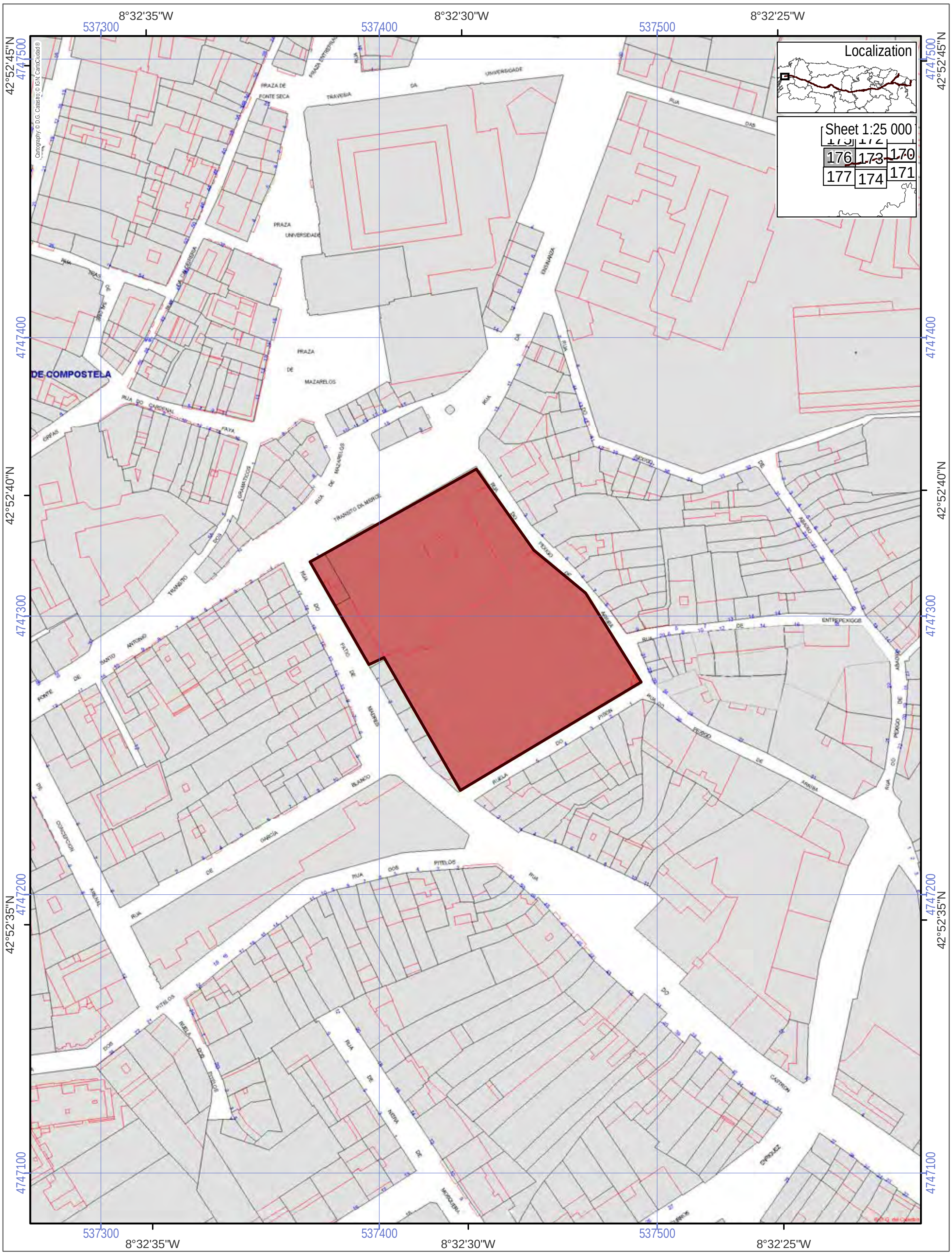

World Heritage Property

Route of Santiago de Compostela

Associated structures (0.7043 ha)

Buffer zone of the World Heritage Property

Scale 1:2 000

0 50 100 m

ETRS 1989, UTM Zone 29

N

ROUTE OF SANTIAGO DE COMPOSTELA. WORLD HERITAGE

Convent of Madres Mercedarias [856]

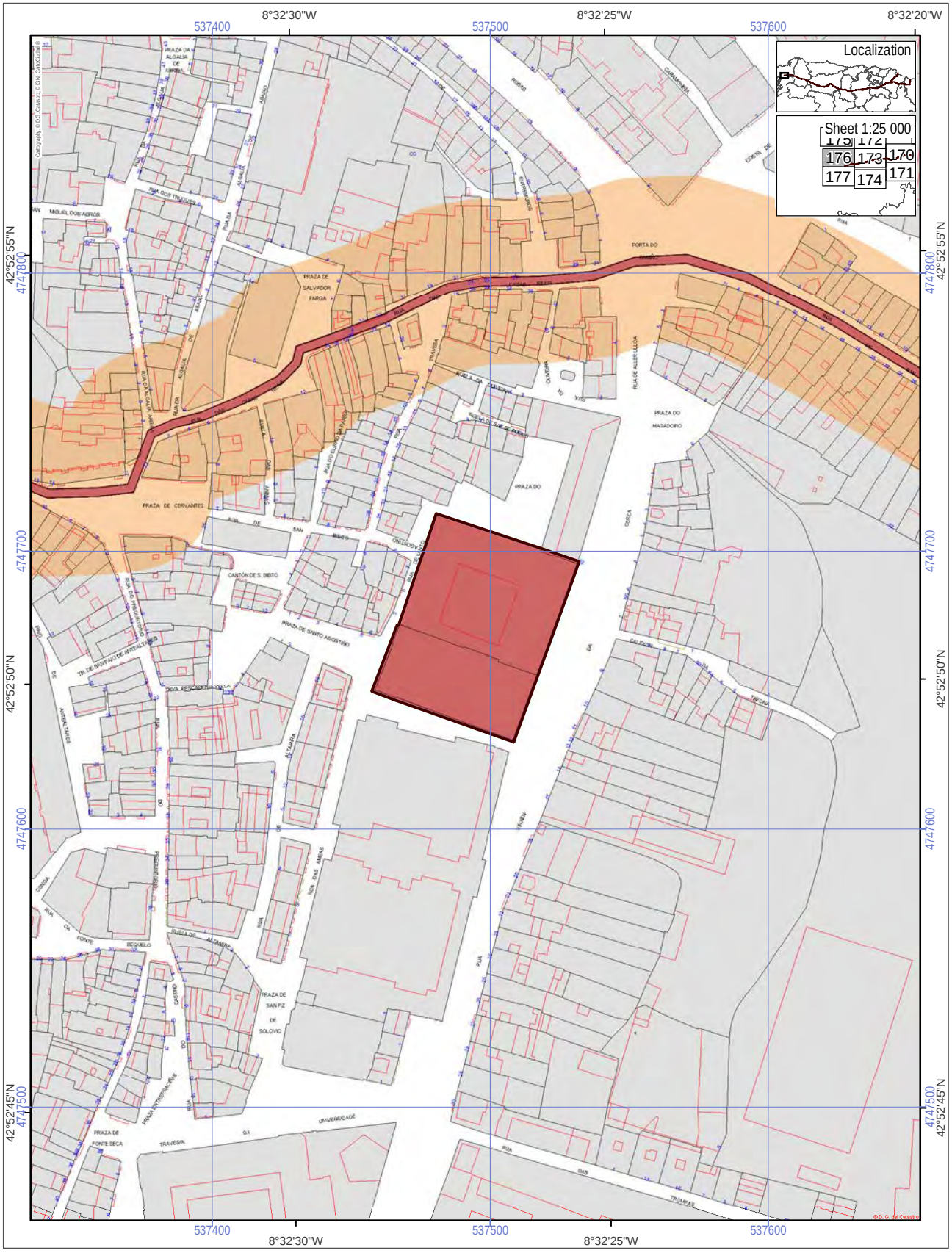

World Heritage Property
Route of Santiago de Compostela
Associated structures (0.3694 ha)
Buffer zone of the World Heritage Property

Scale 1:2 000
0 50 100 m
ETRS 1989, UTM Zone 29

N

ROUTE OF SANTIAGO DE COMPOSTELA. WORLD HERITAGE

Church and convent of San Agustin (St. Augustine) [857]

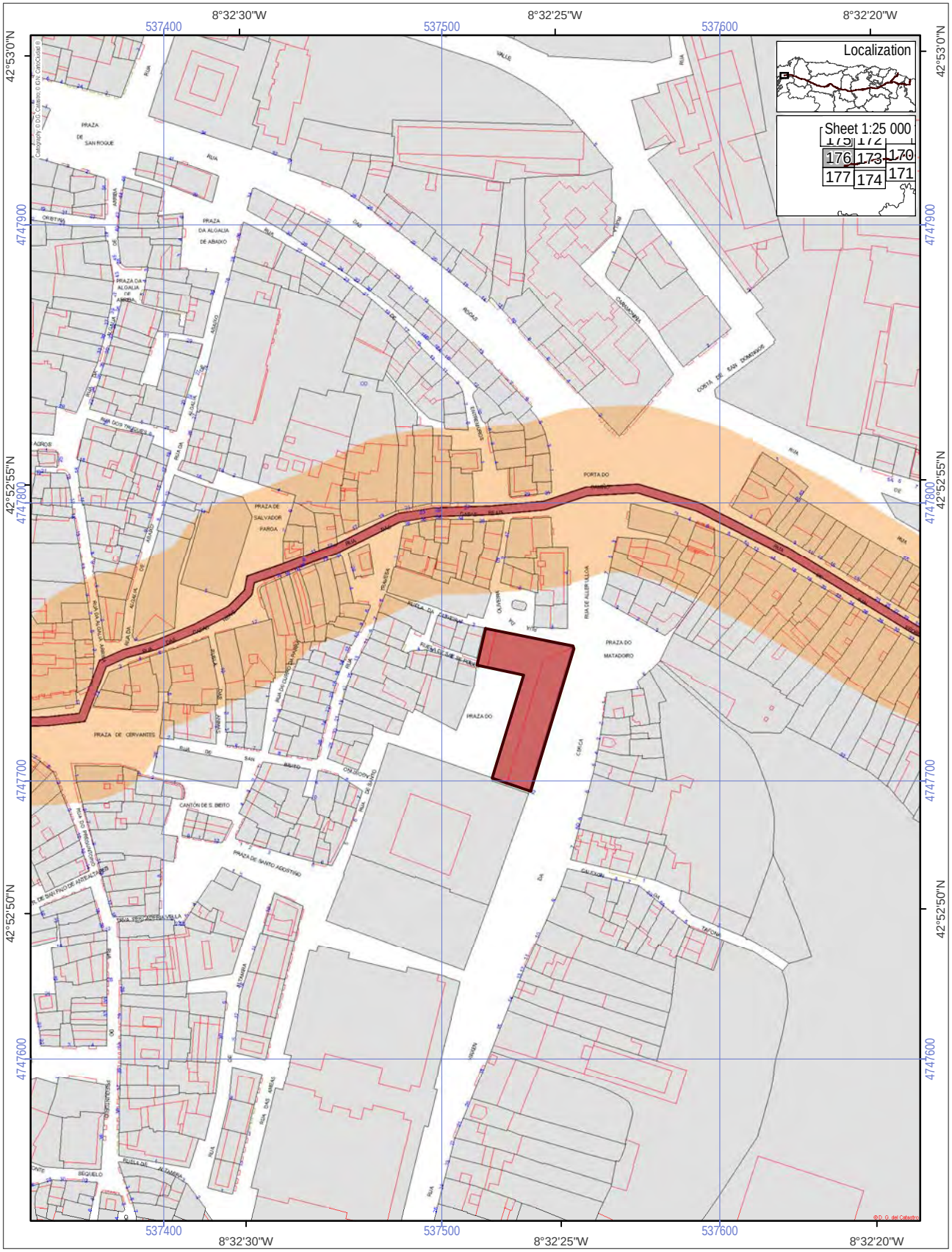

World Heritage Property
Route of Santiago de Compostela
Associated structures (0.1021 ha)
Buffer zone of the World Heritage Property

Scale 1:2 000
0 50 100 m
ETRS 1989, UTM Zone 29

N

ROUTE OF SANTIAGO DE COMPOSTELA. WORLD HERITAGE

School of Arts and Crafts [858]

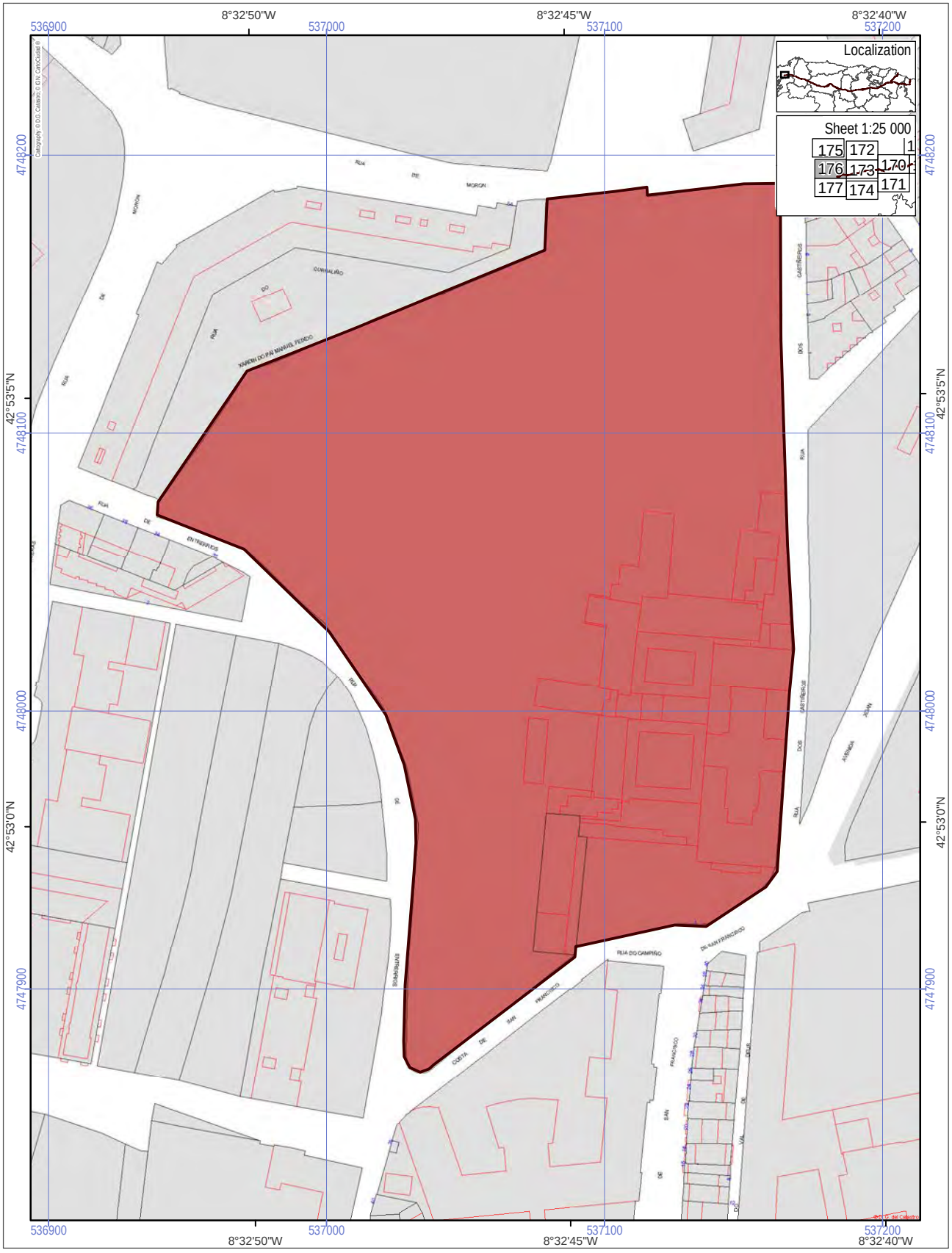

World Heritage Property
Route of Santiago de Compostela
Associated structures (4.3708 ha)
Buffer zone of the World Heritage Property

Scale 1:2 000
0 50 100 m
ETRS 1989, UTM Zone 29

N

ROUTE OF SANTIAGO DE COMPOSTELA. WORLD HERITAGE

Monastery of San Francisco de Valdedios [859]

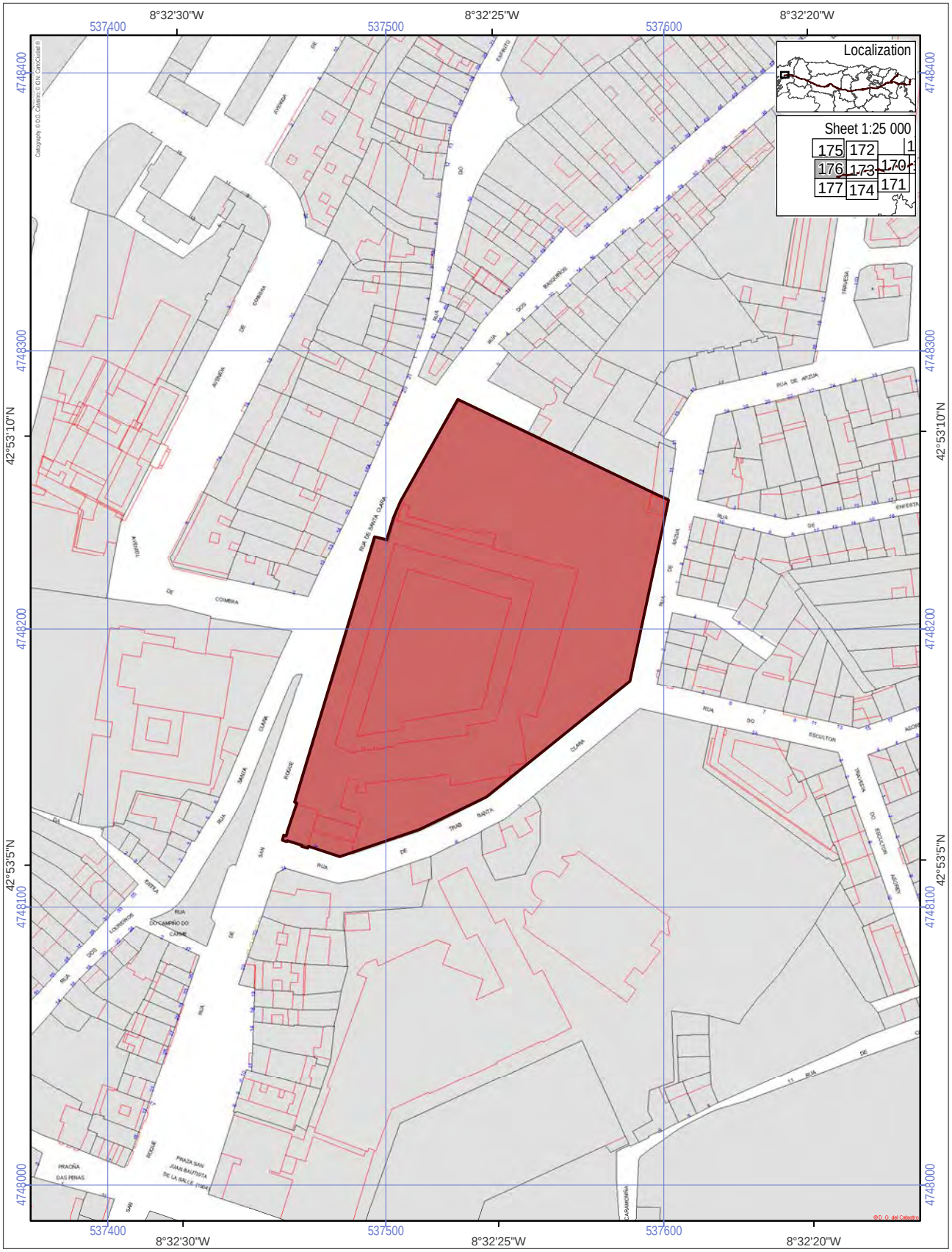

World Heritage Property
Route of Santiago de Compostela
Associated structures (1.3117 ha)
Buffer zone of the World Heritage Property

Scale 1:2 000
0 50 100 m
ETRS 1989, UTM Zone 29

N

ROUTE OF SANTIAGO DE COMPOSTELA. WORLD HERITAGE

Convent of Santa Clara [860]

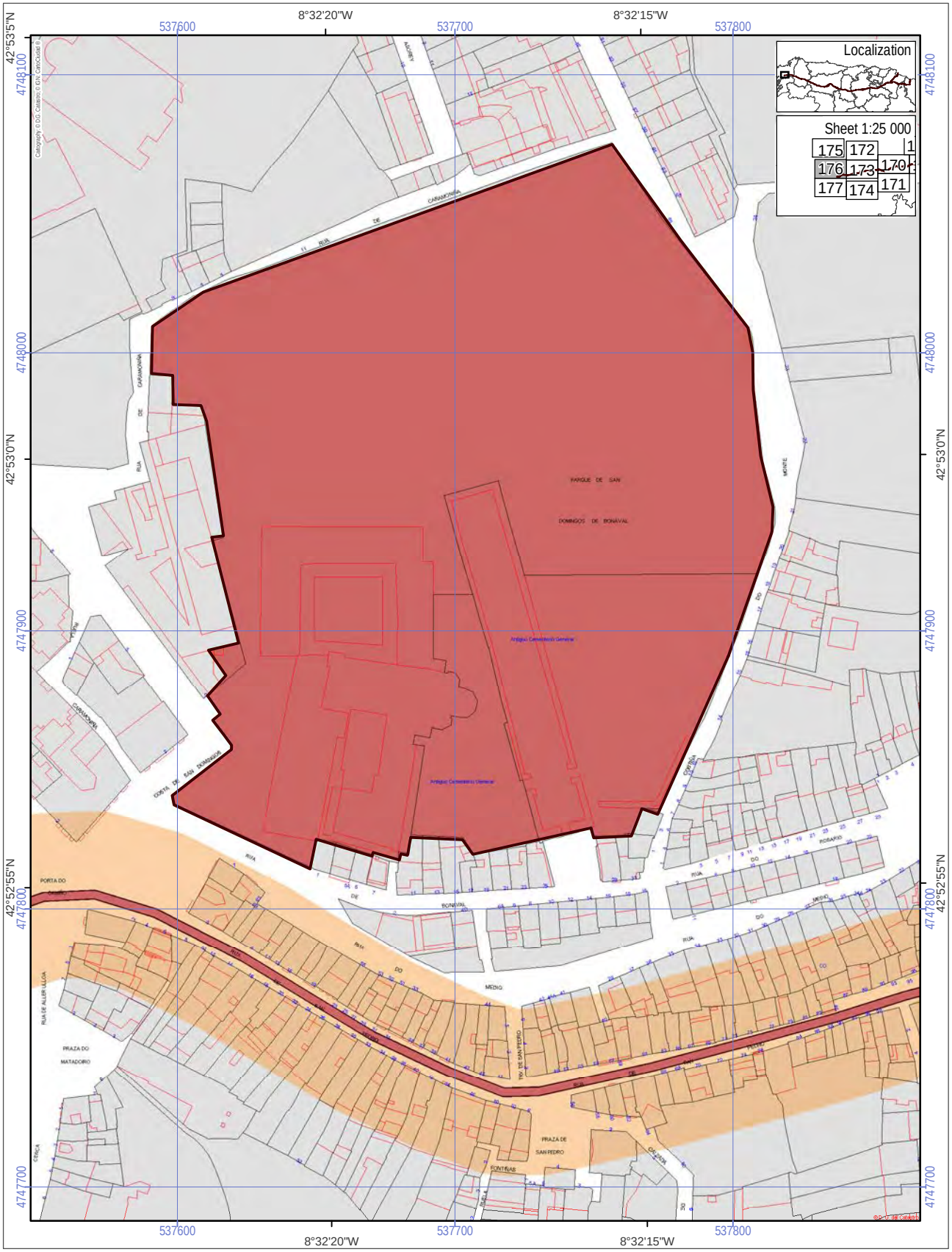

World Heritage Property
Route of Santiago de Compostela
Associated structures (4.2915 ha)
Buffer zone of the World Heritage Property

ROUTE OF SANTIAGO DE COMPOSTELA. WORLD HERITAGE

Convent of Santo Domingo [861]

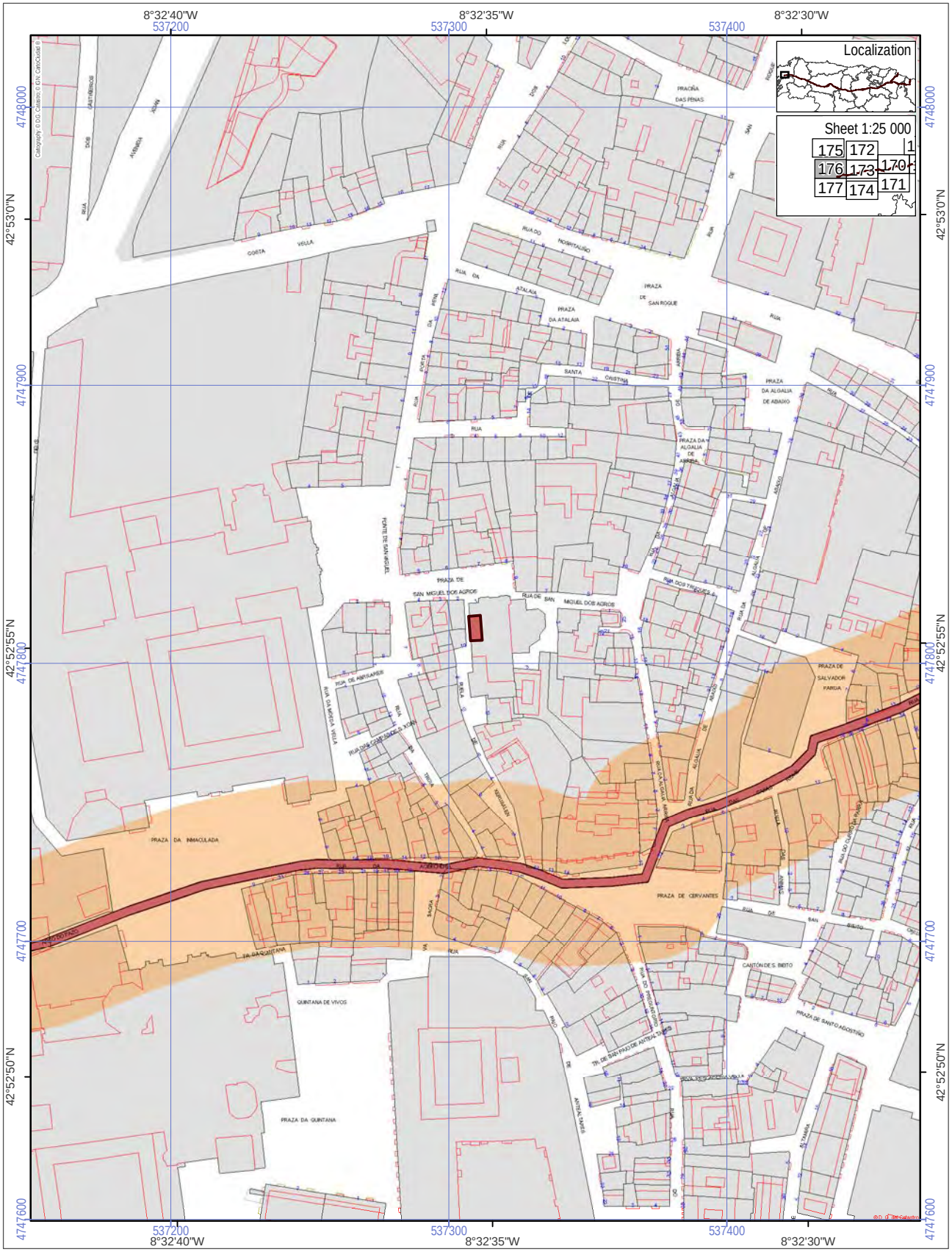

World Heritage Property
Route of Santiago de Compostela
Associated structures (0.0038 ha)
Buffer zone of the World Heritage Property

Scale 1:2 000
0 50 100 m
ETRS 1989, UTM Zone 29

N

ROUTE OF SANTIAGO DE COMPOSTELA. WORLD HERITAGE

Christ's hermitage in San Miguel Dos Agros [862]

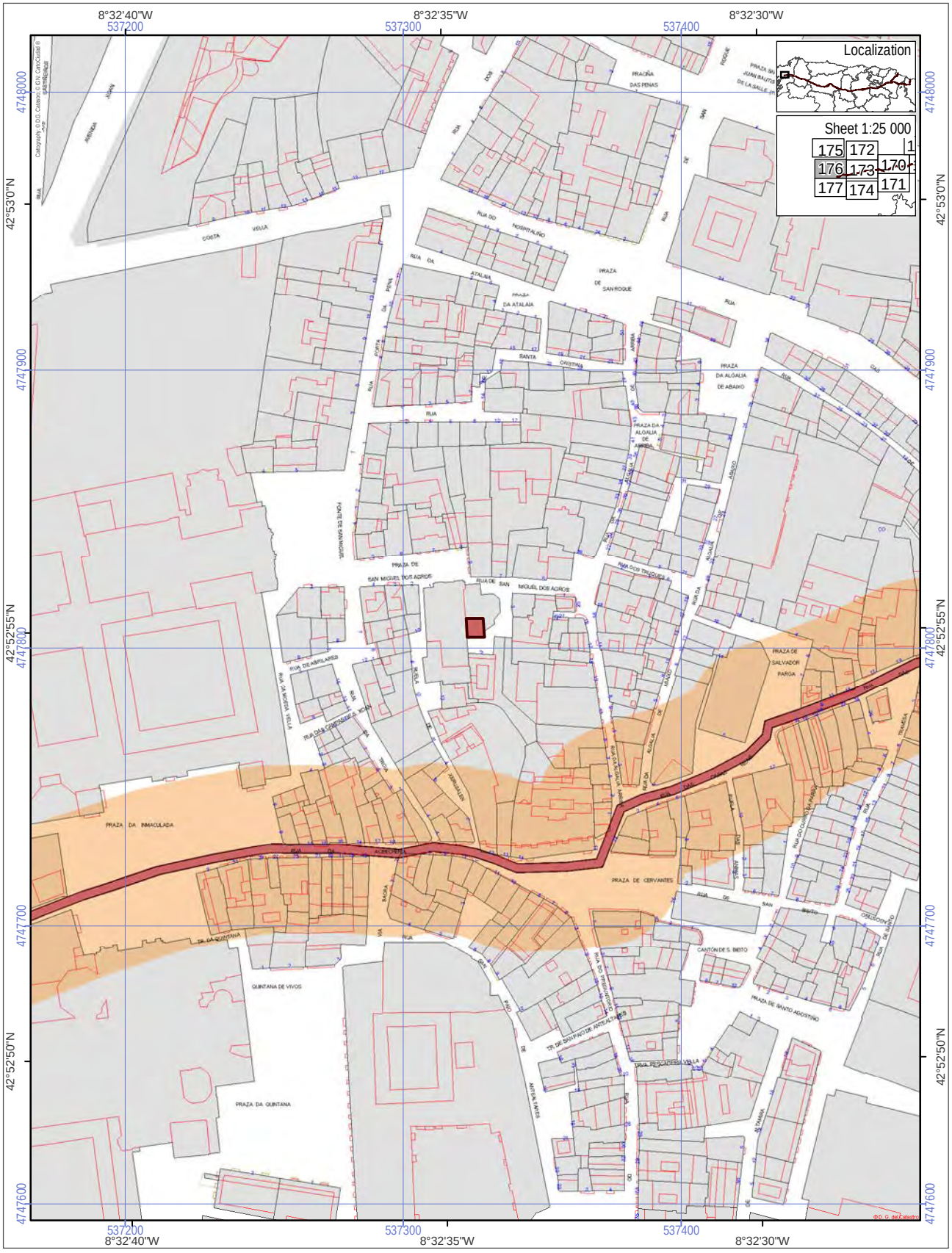

World Heritage Property
Route of Santiago de Compostela
Associated structures (0.0042 ha)
Buffer zone of the World Heritage Property

Scale 1:2 000
0 50 100 m
ETRS 1989, UTM Zone 29

N

ROUTE OF SANTIAGO DE COMPOSTELA. WORLD HERITAGE

Gothic hermitage in San Miguel Dos Agros [863]

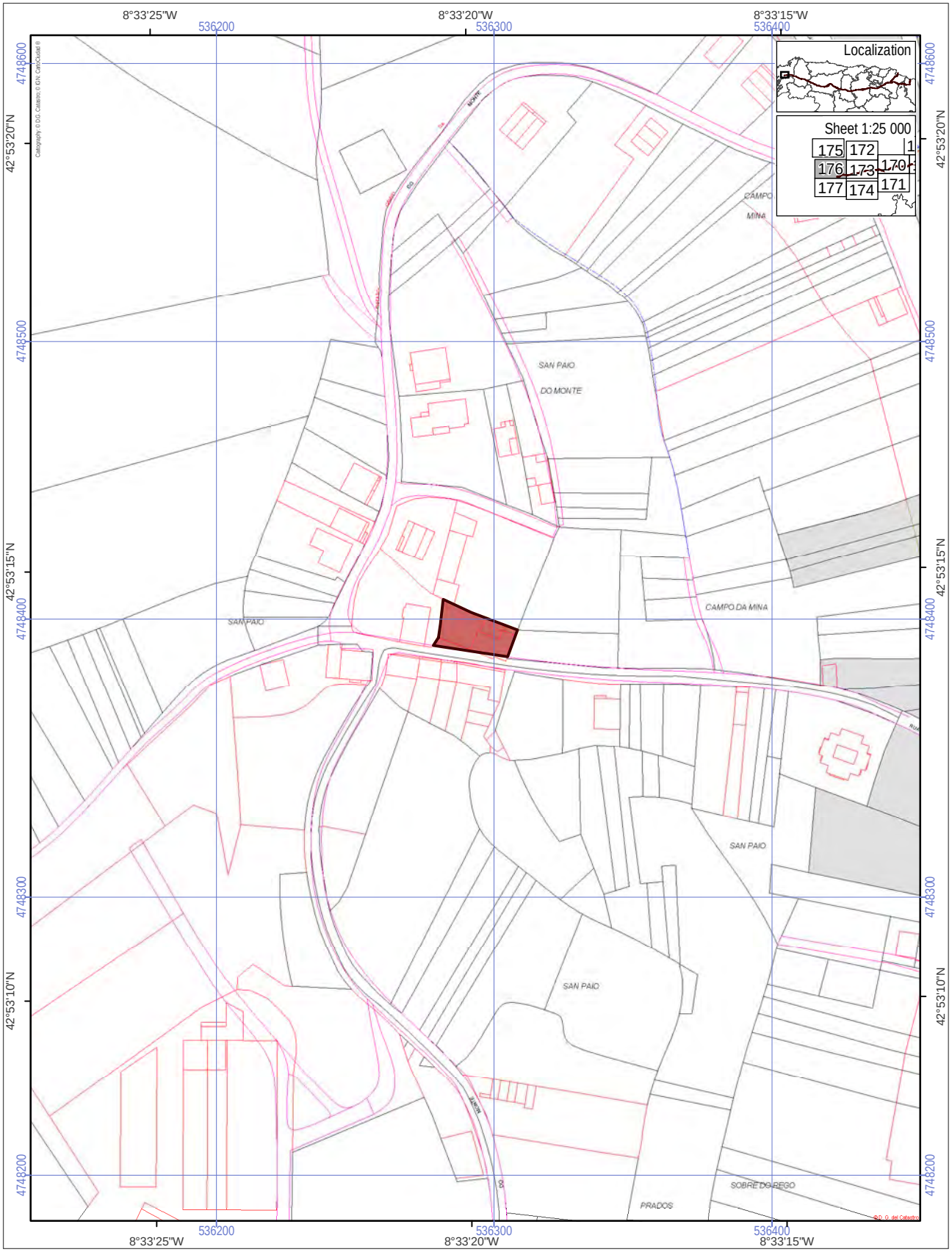

World Heritage Property
Route of Santiago de Compostela
Associated structures (0.0404 ha)
Buffer zone of the World Heritage Property

Scale 1:2 000
0 50 100 m
ETRS 1989, UTM Zone 29

N

ROUTE OF SANTIAGO DE COMPOSTELA. WORLD HERITAGE

Church of San Paio do Monte [864]

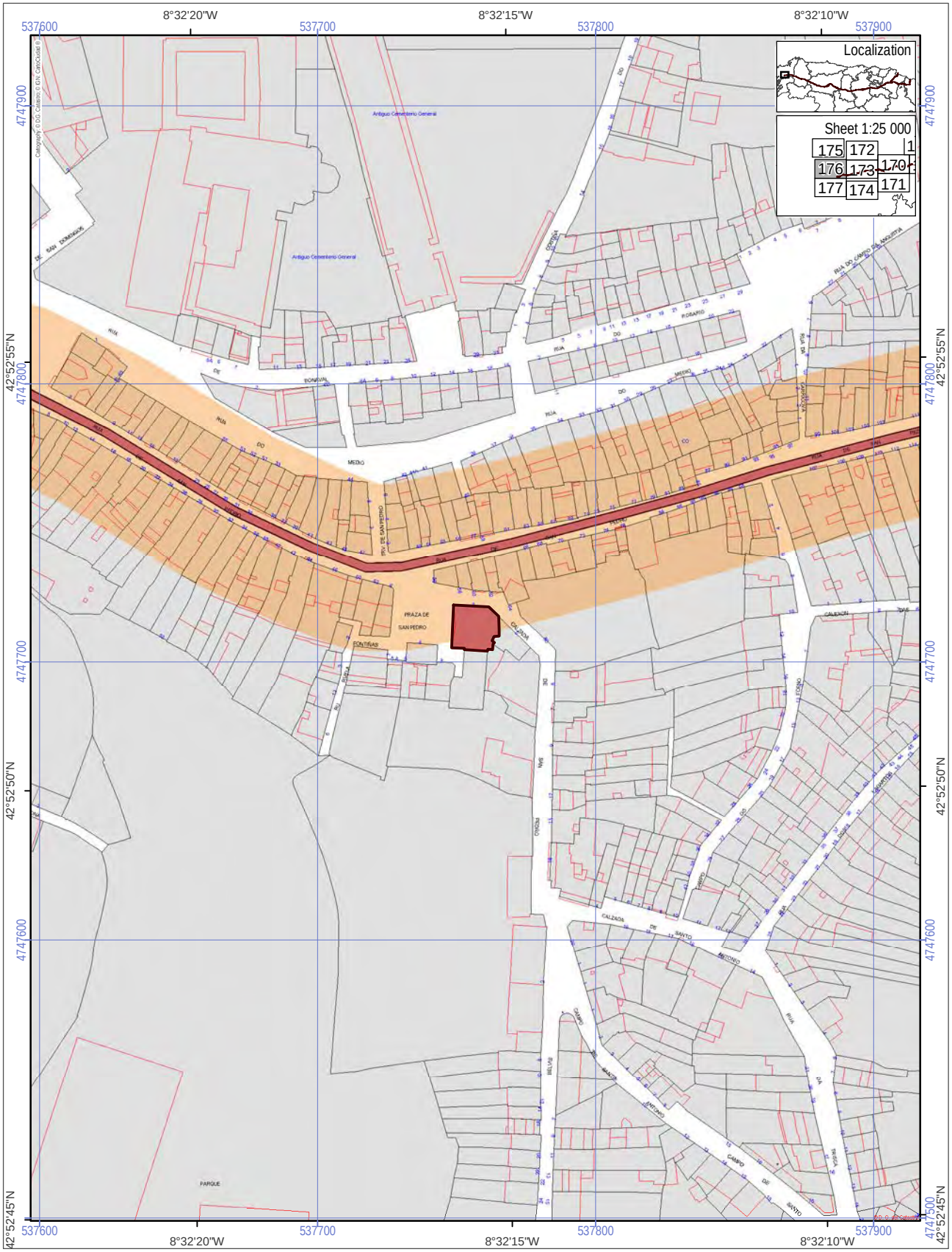

World Heritage Property
Route of Santiago de Compostela
Associated structures (0.0243 ha)
Buffer zone of the World Heritage Property

Scale 1:2 000
0 50 100 m
ETRS 1989, UTM Zone 29

N

ROUTE OF SANTIAGO DE COMPOSTELA. WORLD HERITAGE

Church of San Pedro de Fora [865]

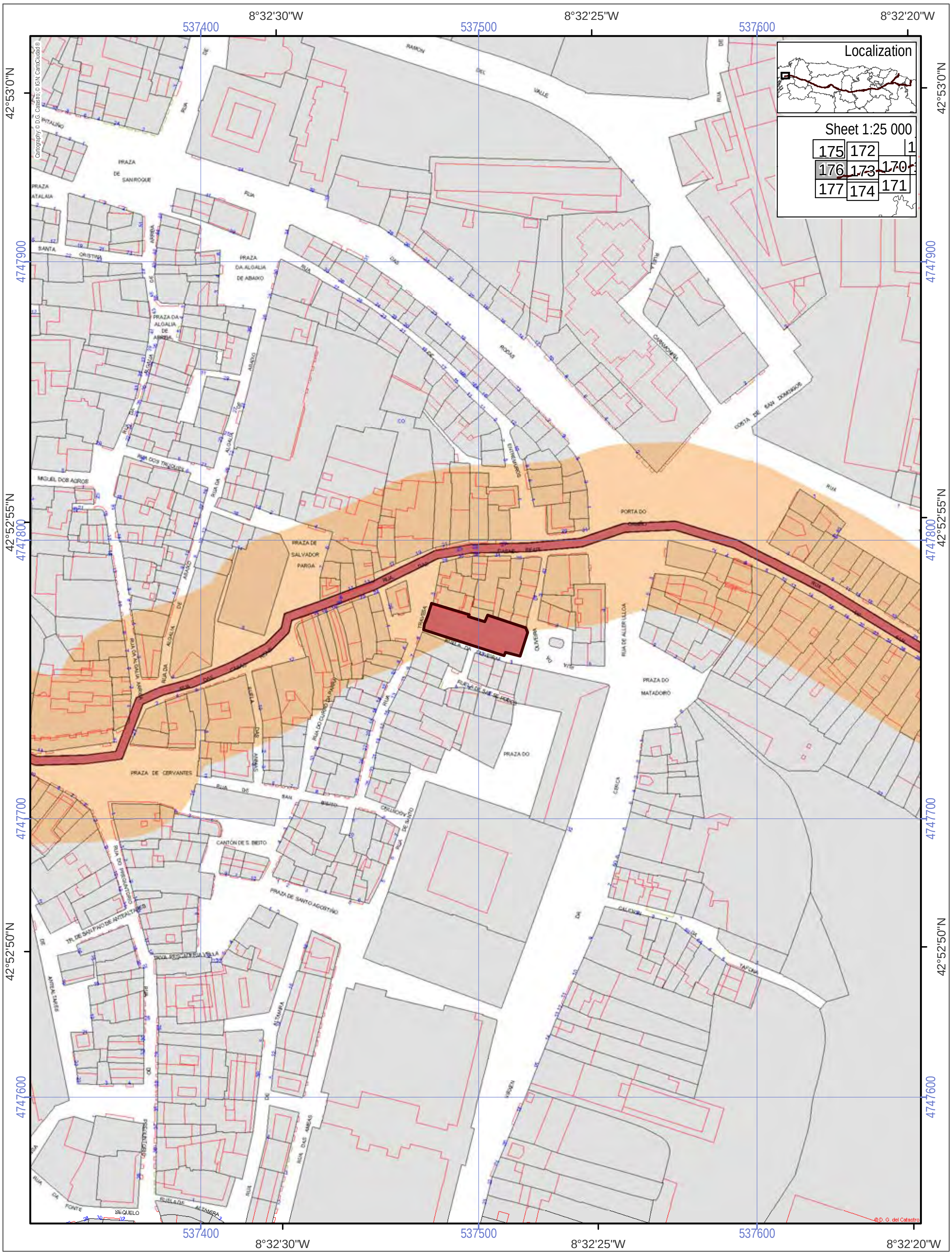

World Heritage Property

Route of Santiago de Compostela

Associated structures (0.0393 ha)

Buffer zone of the World Heritage Property

Scale 1:2 000

0 50 100 m

ETRS 1989, UTM Zone 29

N

ROUTE OF SANTIAGO DE COMPOSTELA. WORLD HERITAGE

Church of Santa María del Camino [866]

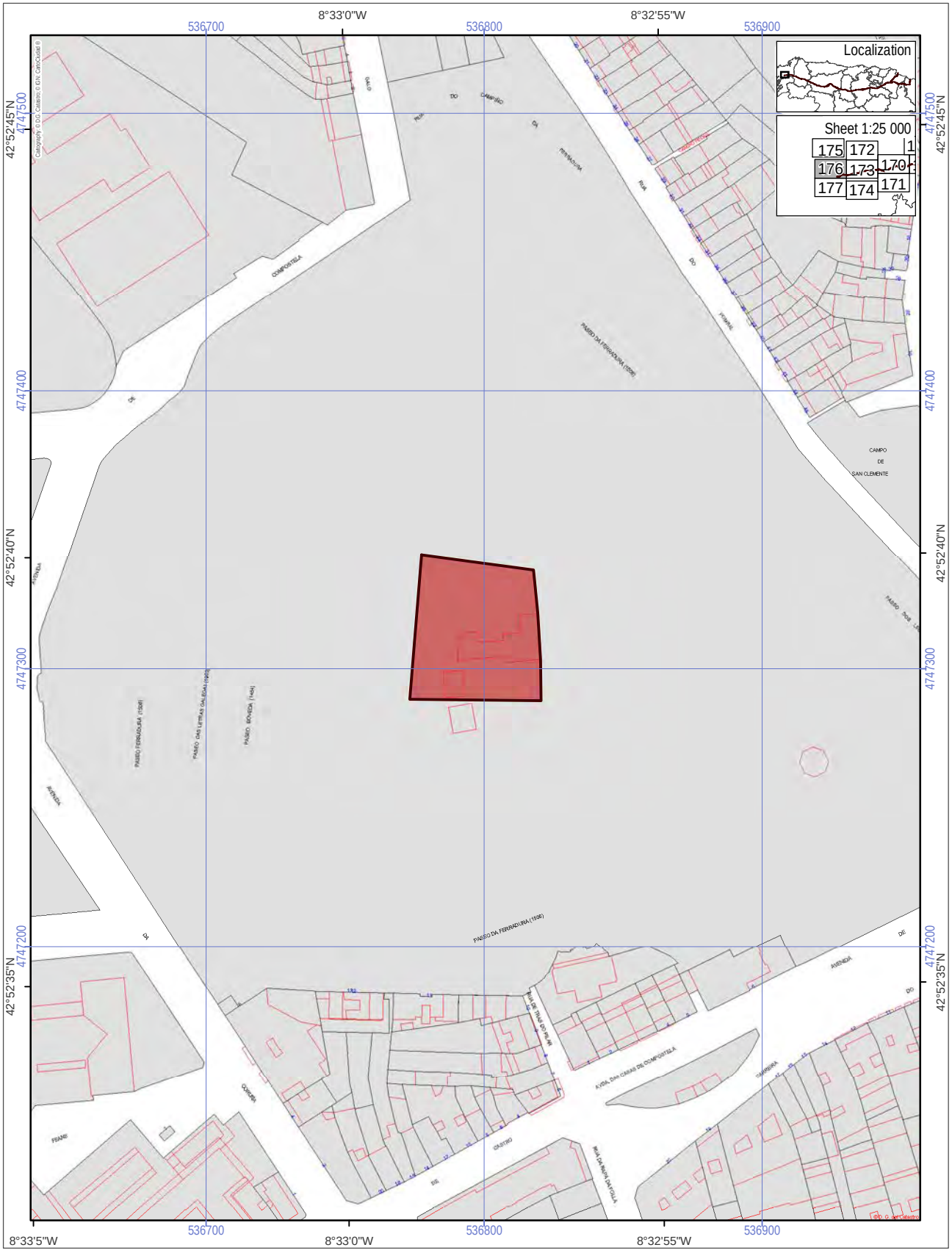

World Heritage Property
Route of Santiago de Compostela
Associated structures (0.2193 ha)
Buffer zone of the World Heritage Property

Scale 1:2 000
0 50 100 m
ETRS 1989, UTM Zone 29

N

ROUTE OF SANTIAGO DE COMPOSTELA. WORLD HERITAGE

Church of Santa Susana [867]

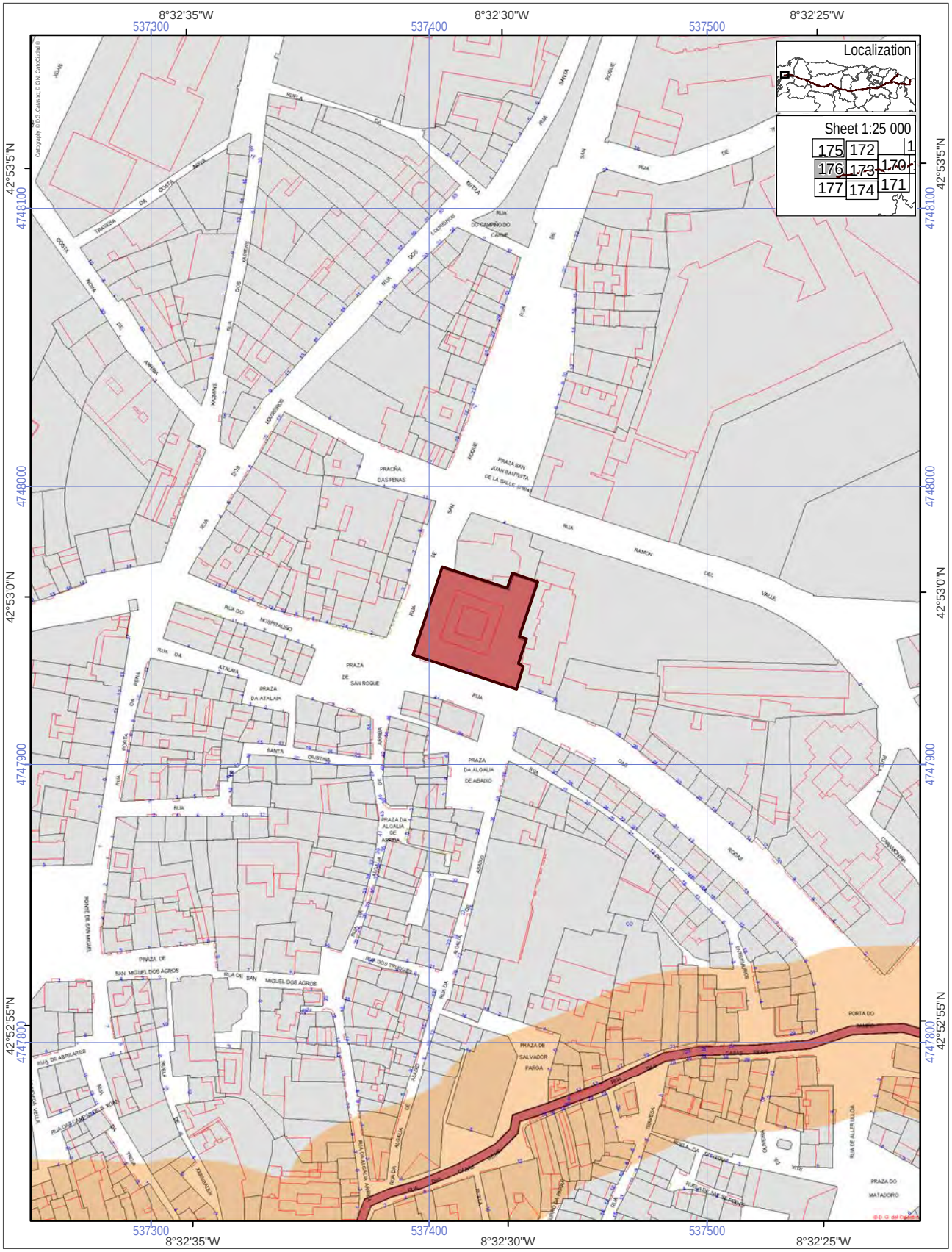

World Heritage Property
Route of Santiago de Compostela
Associated structures (0.1272 ha)
Buffer zone of the World Heritage Property

Scale 1:2 000
0 50 100 m
ETRS 1989, UTM Zone 29

N

ROUTE OF SANTIAGO DE COMPOSTELA. WORLD HERITAGE

San Roque Hospital - chapel [868]

World Heritage Property
Route of Santiago de Compostela
Associated structures (0.0288 ha)
Buffer zone of the World Heritage Property

Scale 1:2 000
0 50 100 m
ETRS 1989, UTM Zone 29

N

ROUTE OF SANTIAGO DE COMPOSTELA. WORLD HERITAGE

Church of Carmen de Abajo [869]

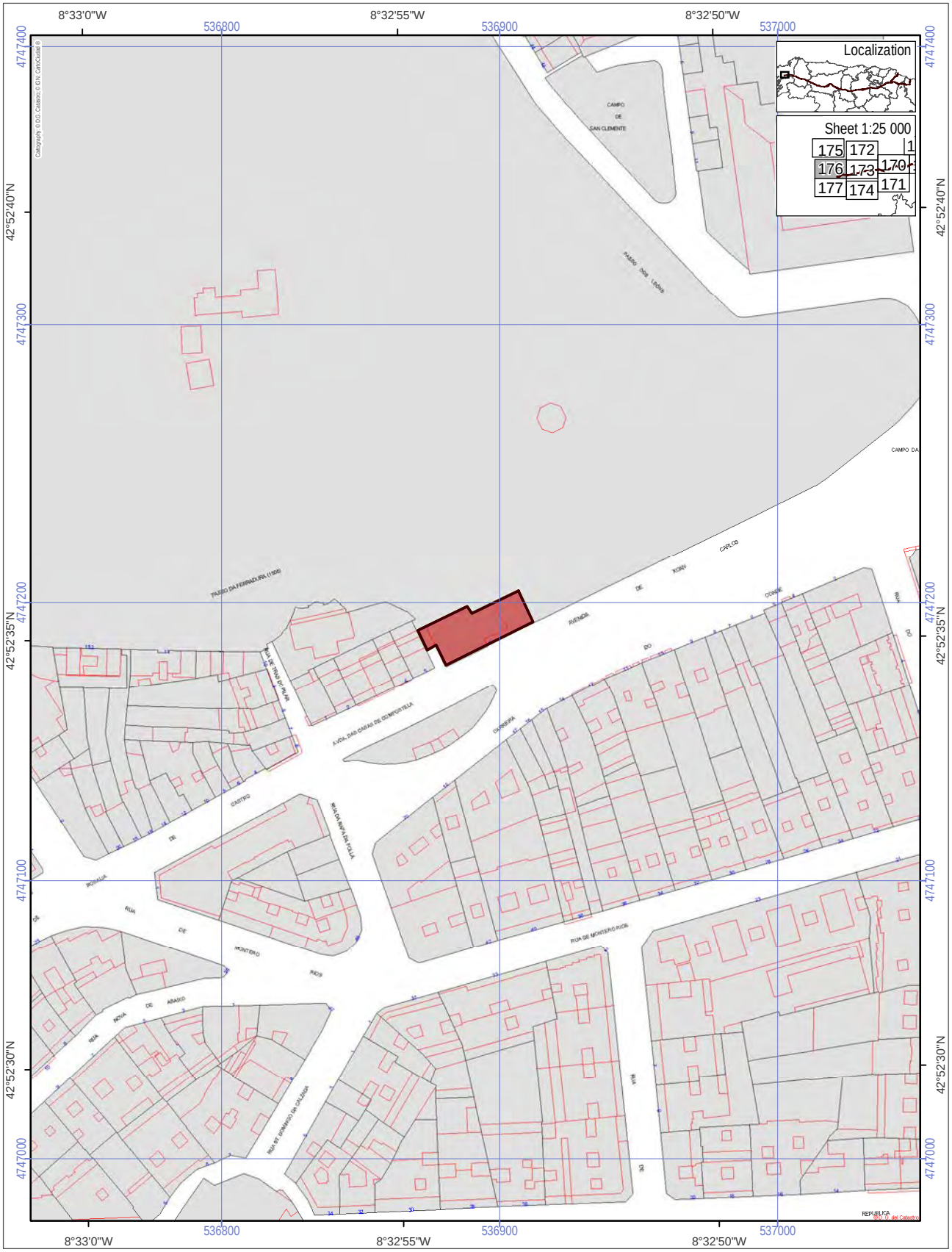

World Heritage Property
Route of Santiago de Compostela
Associated structures (0.0467 ha)
Buffer zone of the World Heritage Property

Scale 1:2 000
0 50 100 m
ETRS 1989, UTM Zone 29

N

ROUTE OF SANTIAGO DE COMPOSTELA. WORLD HERITAGE

The Pillar Church [870]

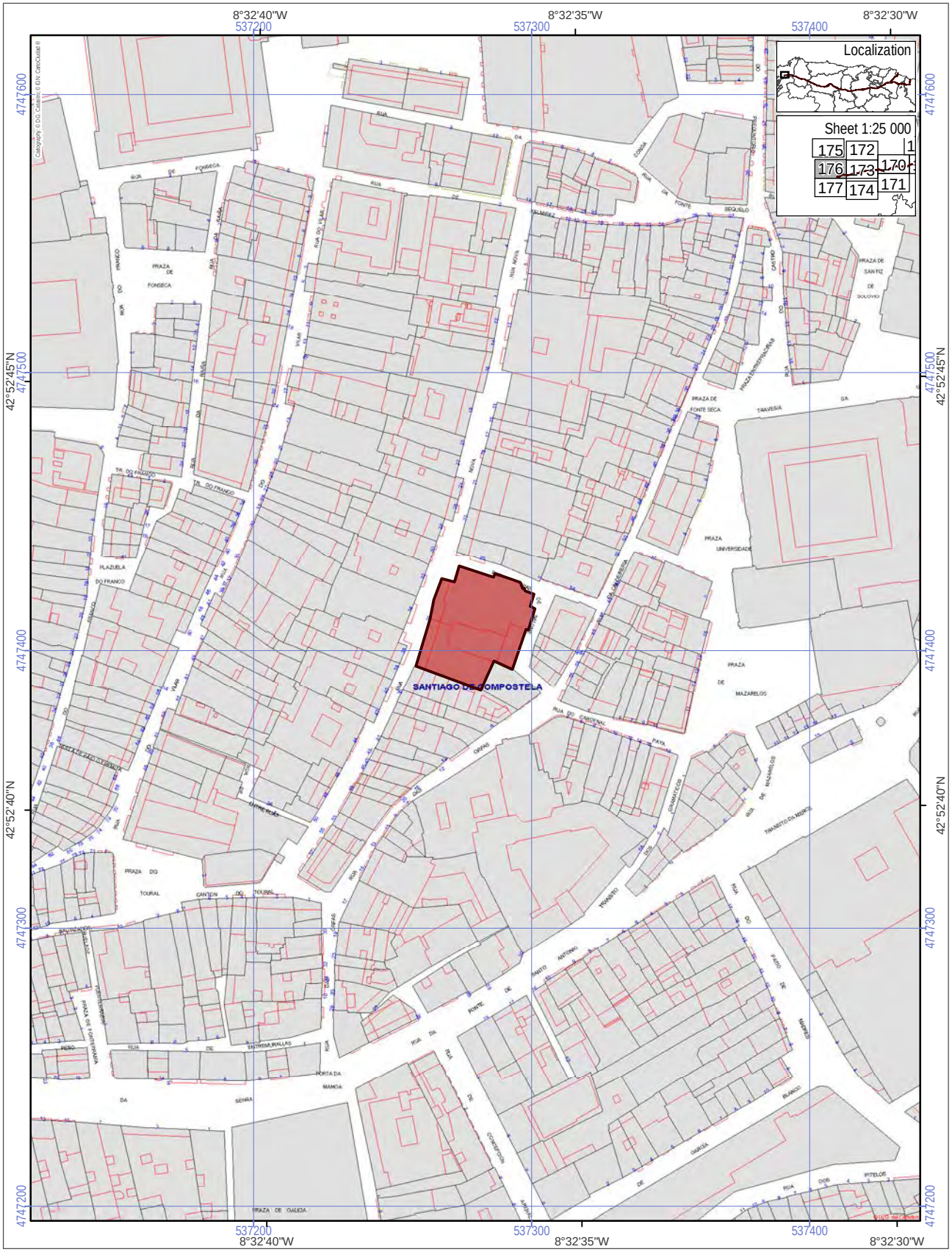

World Heritage Property
Route of Santiago de Compostela
Associated structures (0.1247 ha)
Buffer zone of the World Heritage Property

Scale 1:2 000
0 50 100 m
ETRS 1989, UTM Zone 29

N

ROUTE OF SANTIAGO DE COMPOSTELA. WORLD HERITAGE

Church of Santa María Salomé [871]

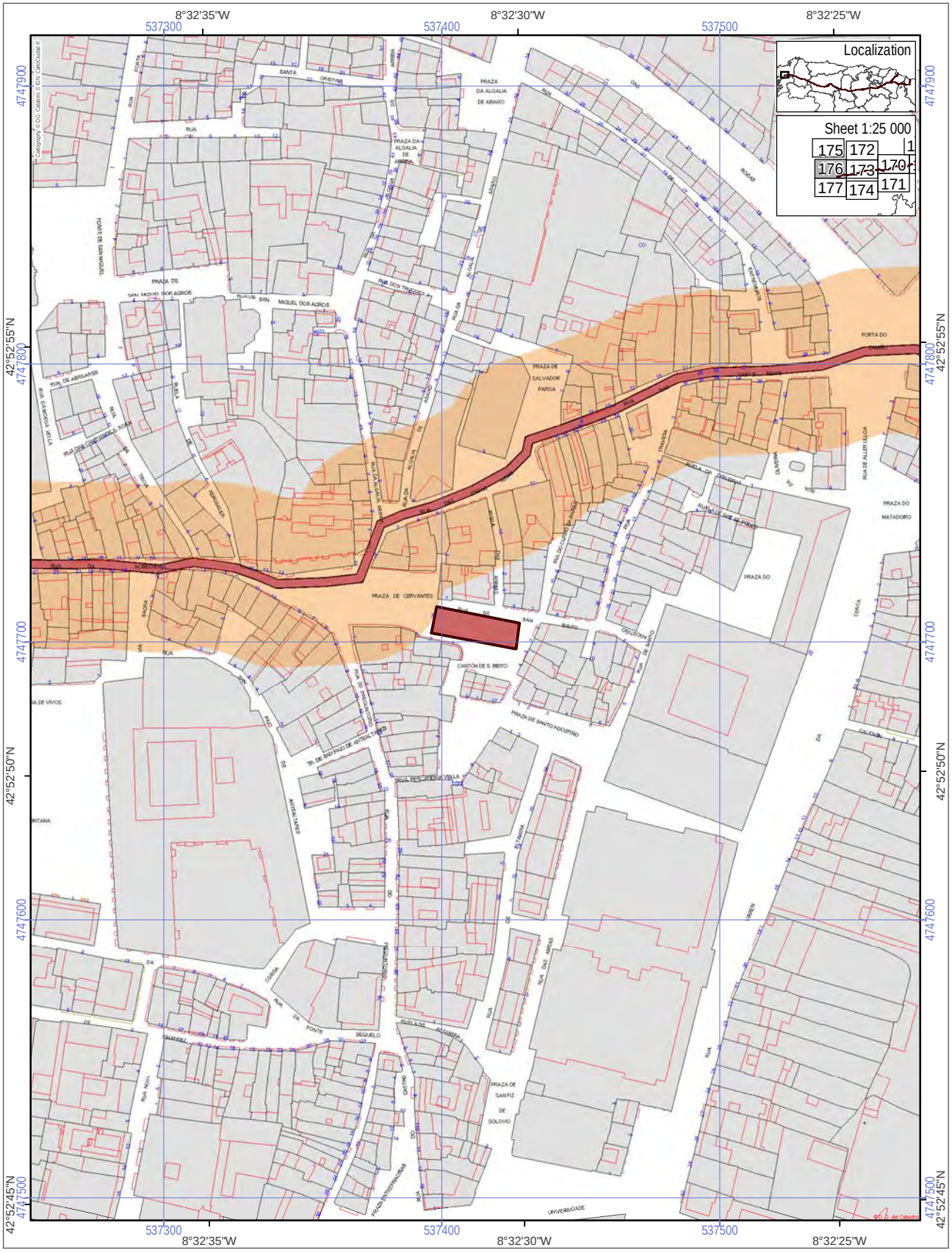

World Heritage Property
Route of Santiago de Compostela
Associated structures (0.0301 ha)
Buffer zone of the World Heritage Property

Scale 1:2 000
0 50 100 m
ETRS 1989, UTM Zone 29

N

ROUTE OF SANTIAGO DE COMPOSTELA. WORLD HERITAGE

Church of San Benito [872]

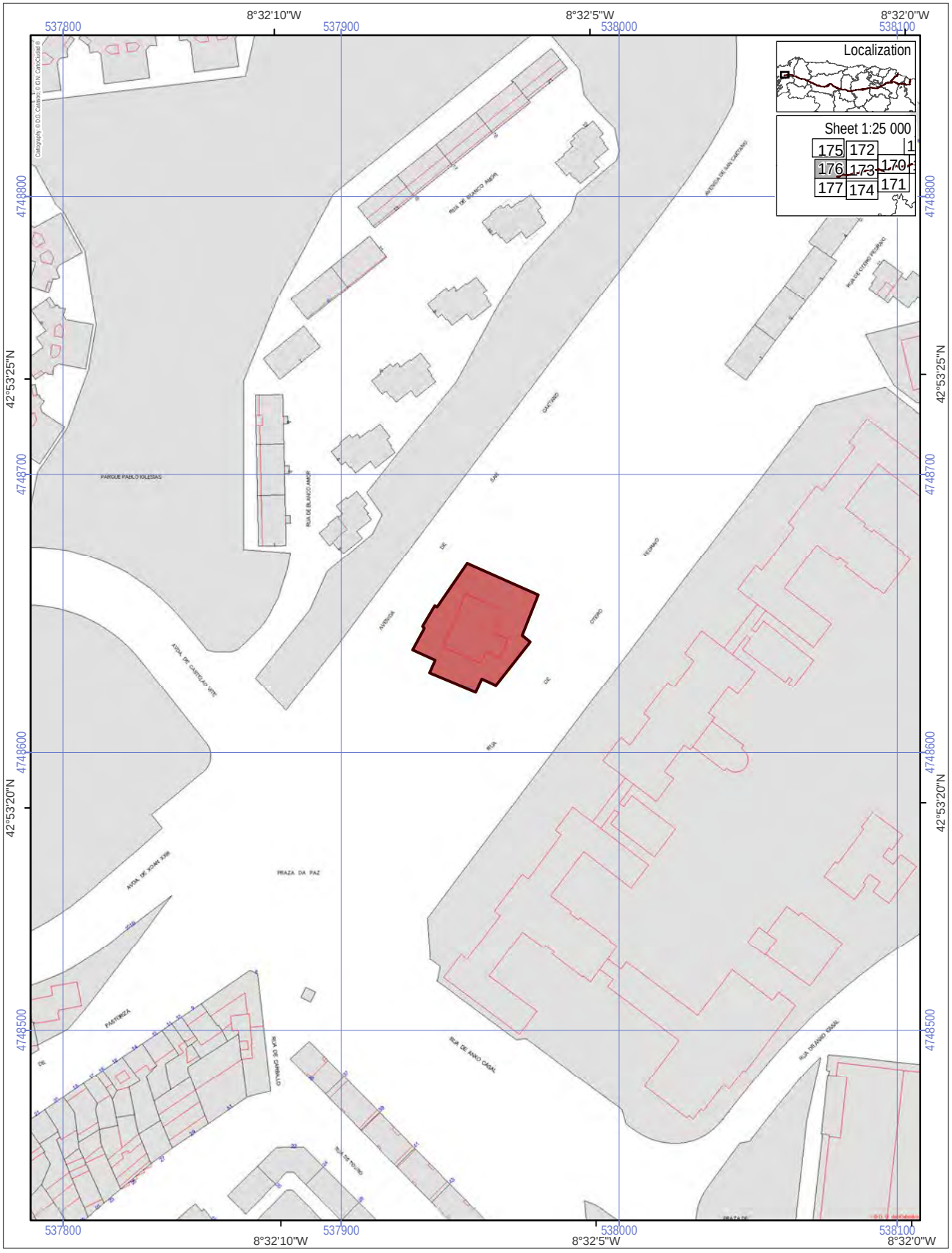

World Heritage Property
Route of Santiago de Compostela
Associated structures (0.1265 ha)
Buffer zone of the World Heritage Property

Scale 1:2 000
0 50 100 m
ETRS 1989, UTM Zone 29

N

ROUTE OF SANTIAGO DE COMPOSTELA. WORLD HERITAGE

Church of San Cayetano [873]

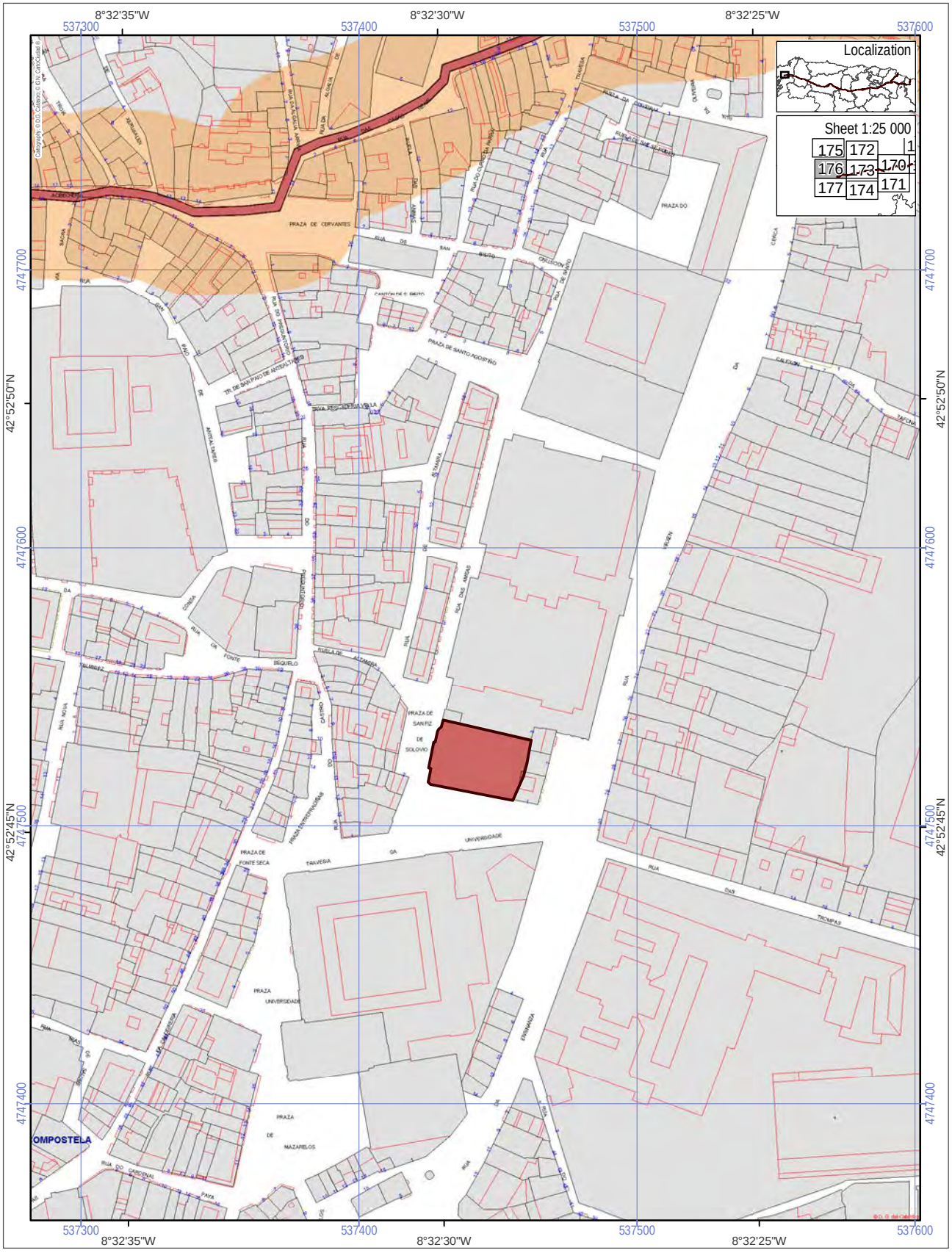

World Heritage Property
Route of Santiago de Compostela
Associated structures (0.0765 ha)
Buffer zone of the World Heritage Property

Scale 1:2 000
0 50 100 m
ETRS 1989, UTM Zone 29

N

ROUTE OF SANTIAGO DE COMPOSTELA. WORLD HERITAGE

Church of San Fins de Solovio [874]

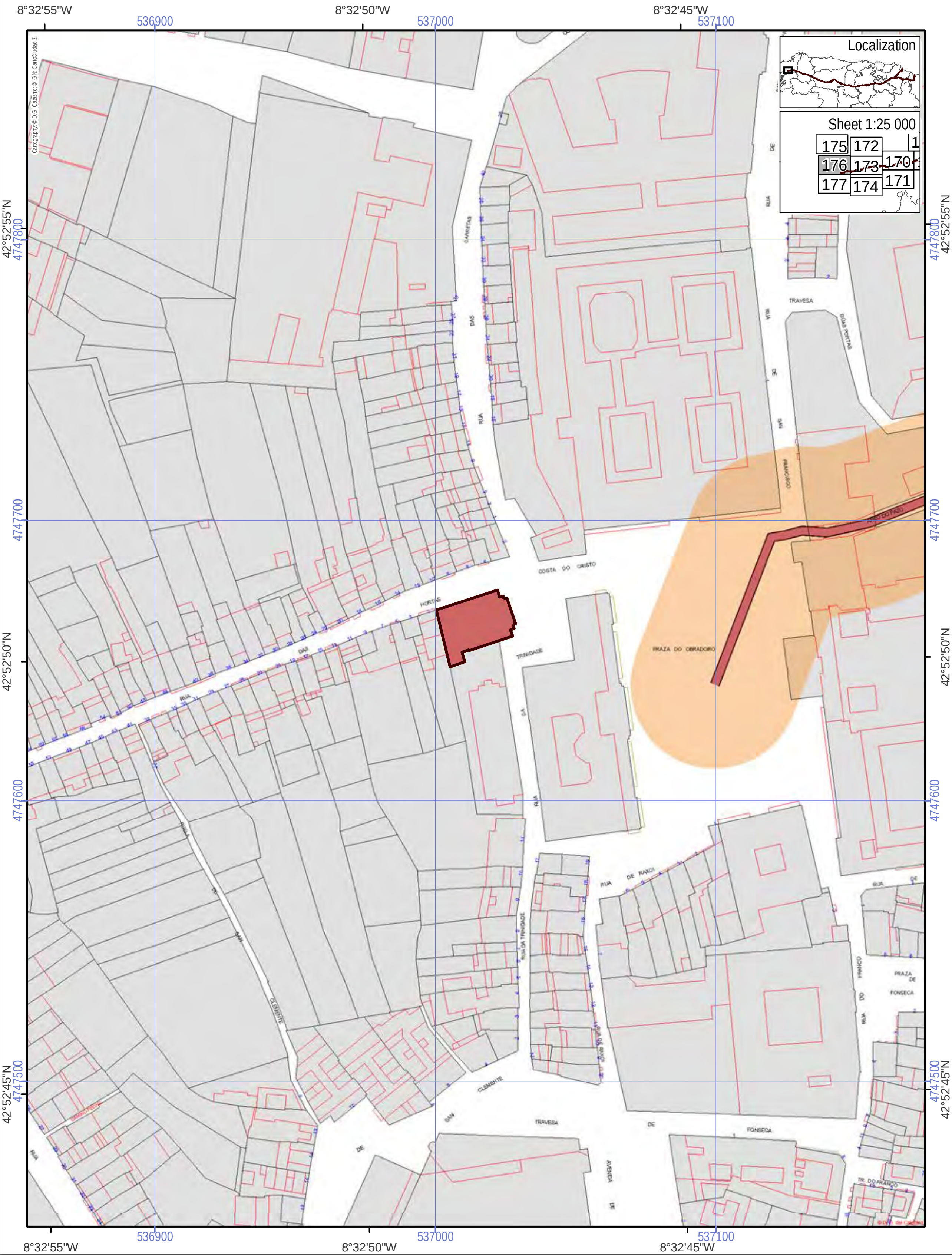

World Heritage Property

Route of Santiago de Compostela

Associated structures (0.0478 ha)

Buffer zone of the World Heritage Property

Scale 1:2 000

0 50 100 m

ETRS 1989, UTM Zone 29

N

ROUTE OF SANTIAGO DE COMPOSTELA. WORLD HERITAGE

Church of San Fructuoso or Angustias de Abajo [875]

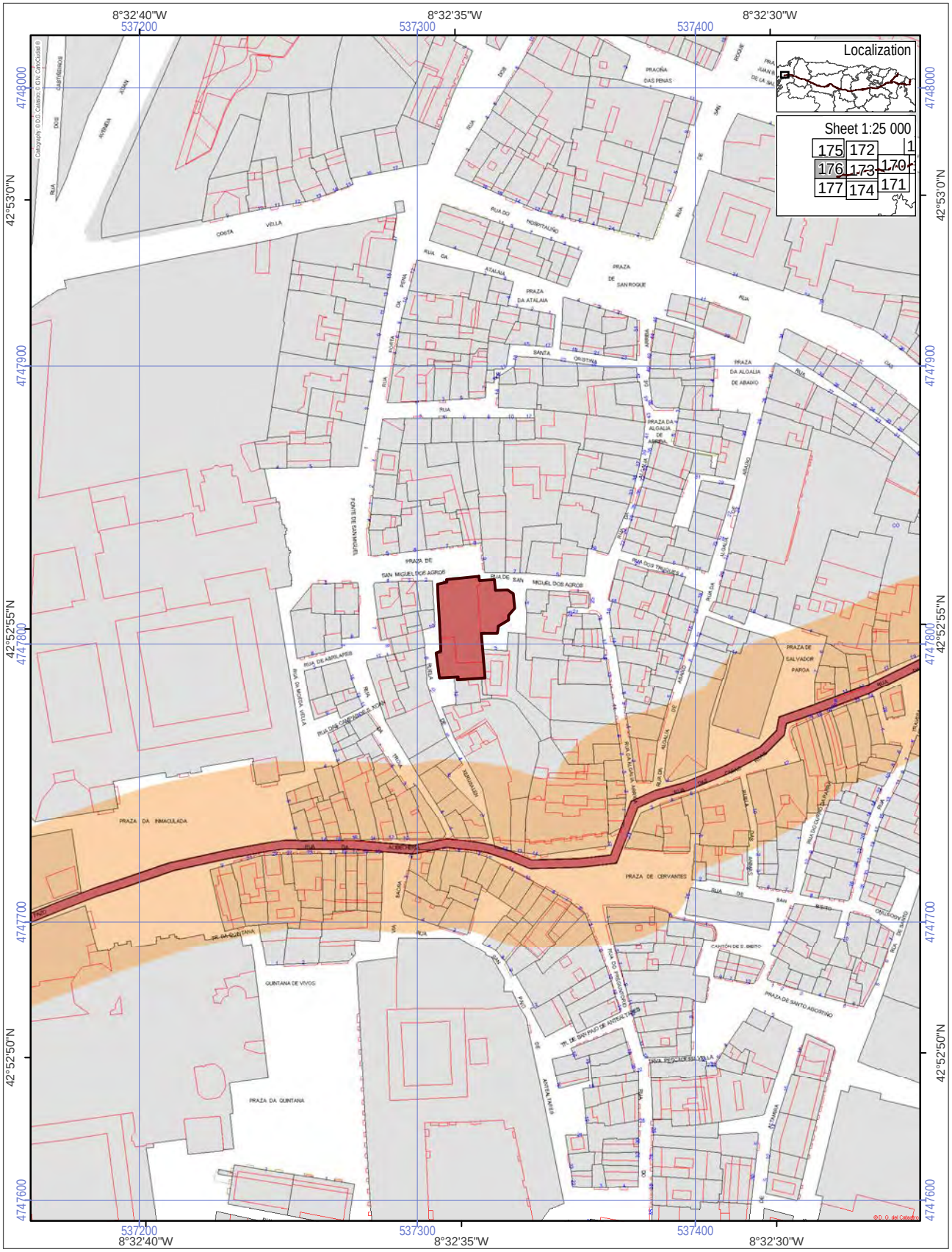

World Heritage Property
Route of Santiago de Compostela
Associated structures (0.0742 ha)
Buffer zone of the World Heritage Property

ROUTE OF SANTIAGO DE COMPOSTELA. WORLD HERITAGE

Church of San Miguel Dos Agro [876]

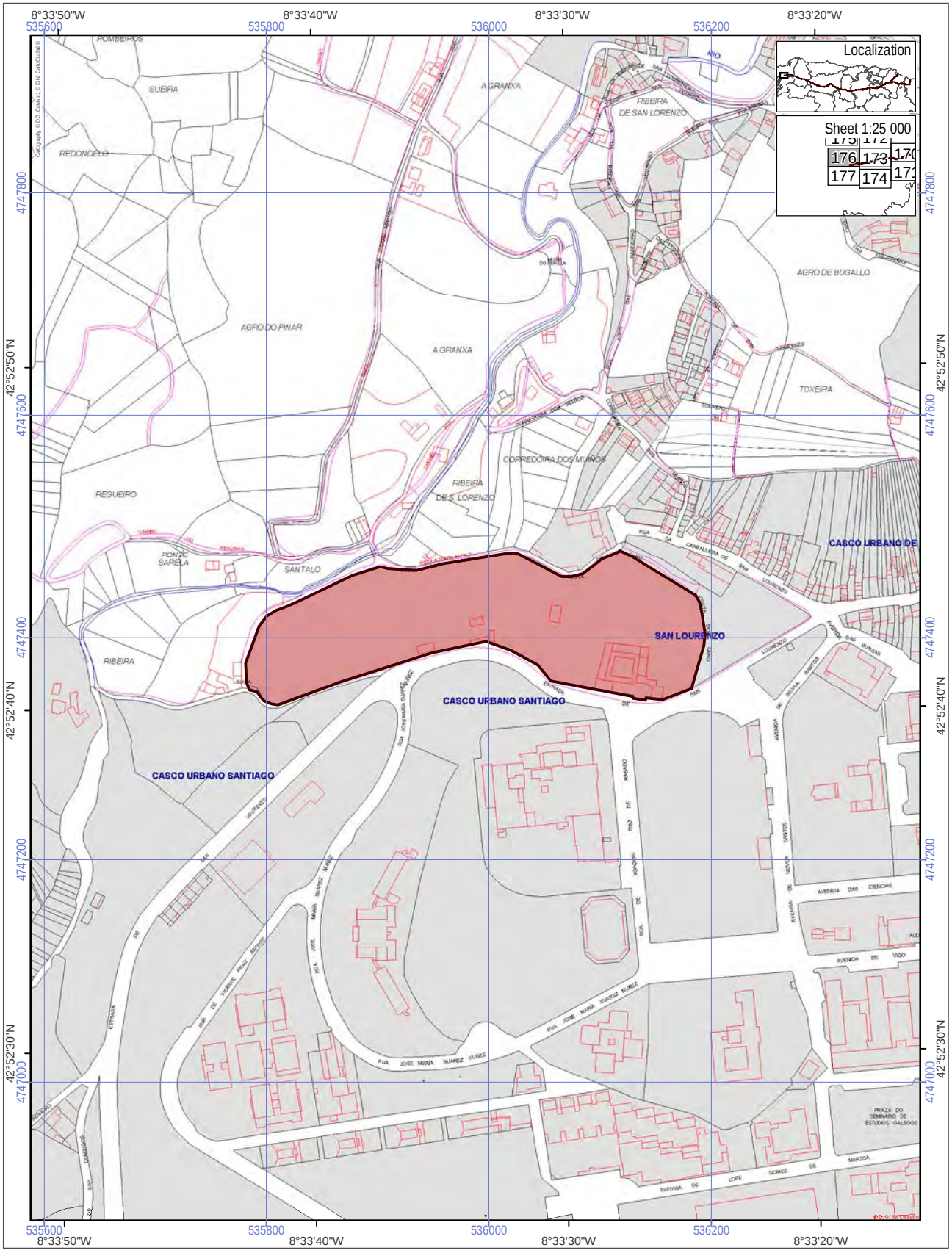

World Heritage Property
Route of Santiago de Compostela
Associated structures (4.4842 ha)
Buffer zone of the World Heritage Property

Scale 1:5 000
0 100 200 m
ETRS 1989, UTM Zone 29

N

ROUTE OF SANTIAGO DE COMPOSTELA. WORLD HERITAGE

Monastery of San Lorenzo [877]

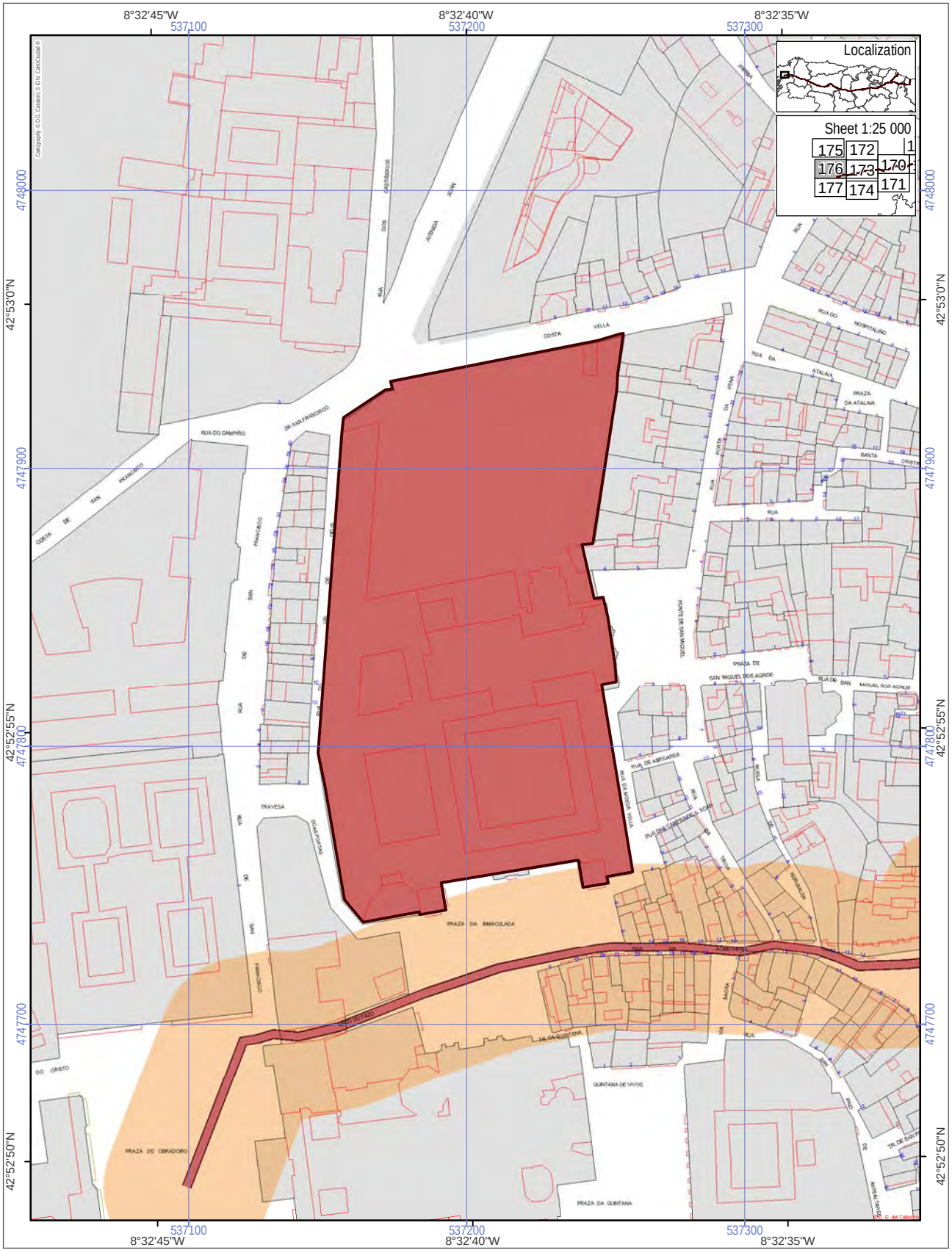

World Heritage Property
Route of Santiago de Compostela
Associated structures (1.8791 ha)
Buffer zone of the World Heritage Property

Scale 1:2 000
0
50
100 m
ETRS 1989, UTM Zone 29

N

ROUTE OF SANTIAGO DE COMPOSTELA. WORLD HERITAGE

Monastery of San Martín Pinario [878]

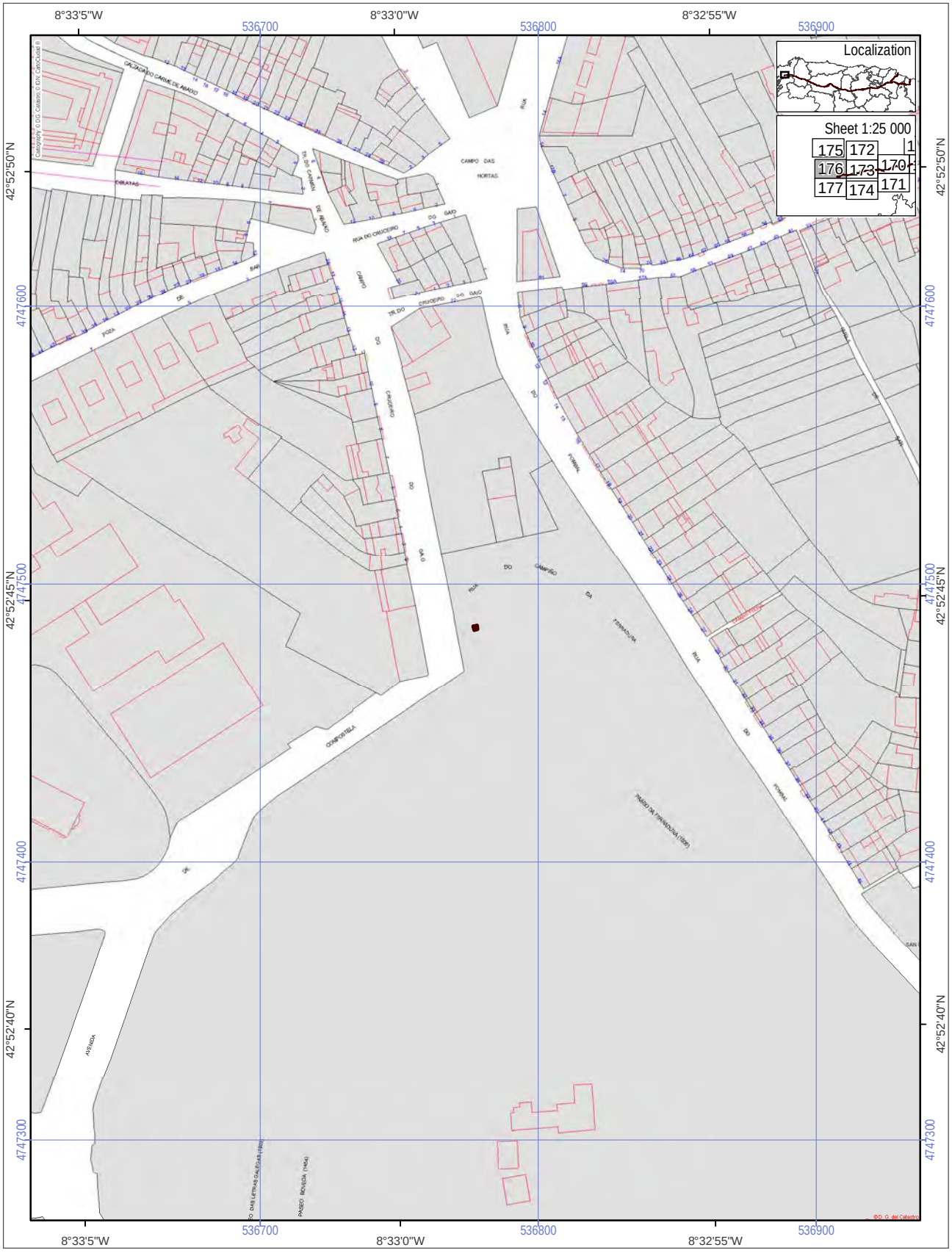

World Heritage Property
Route of Santiago de Compostela
Associated structures (0.0002 ha)
Buffer zone of the World Heritage Property

Scale 1:2 000

0 50 100 m

N

ETRS 1989, UTM Zone 29

ROUTE OF SANTIAGO DE COMPOSTELA. WORLD HERITAGE

Campo del Gaio wayside cross [879]

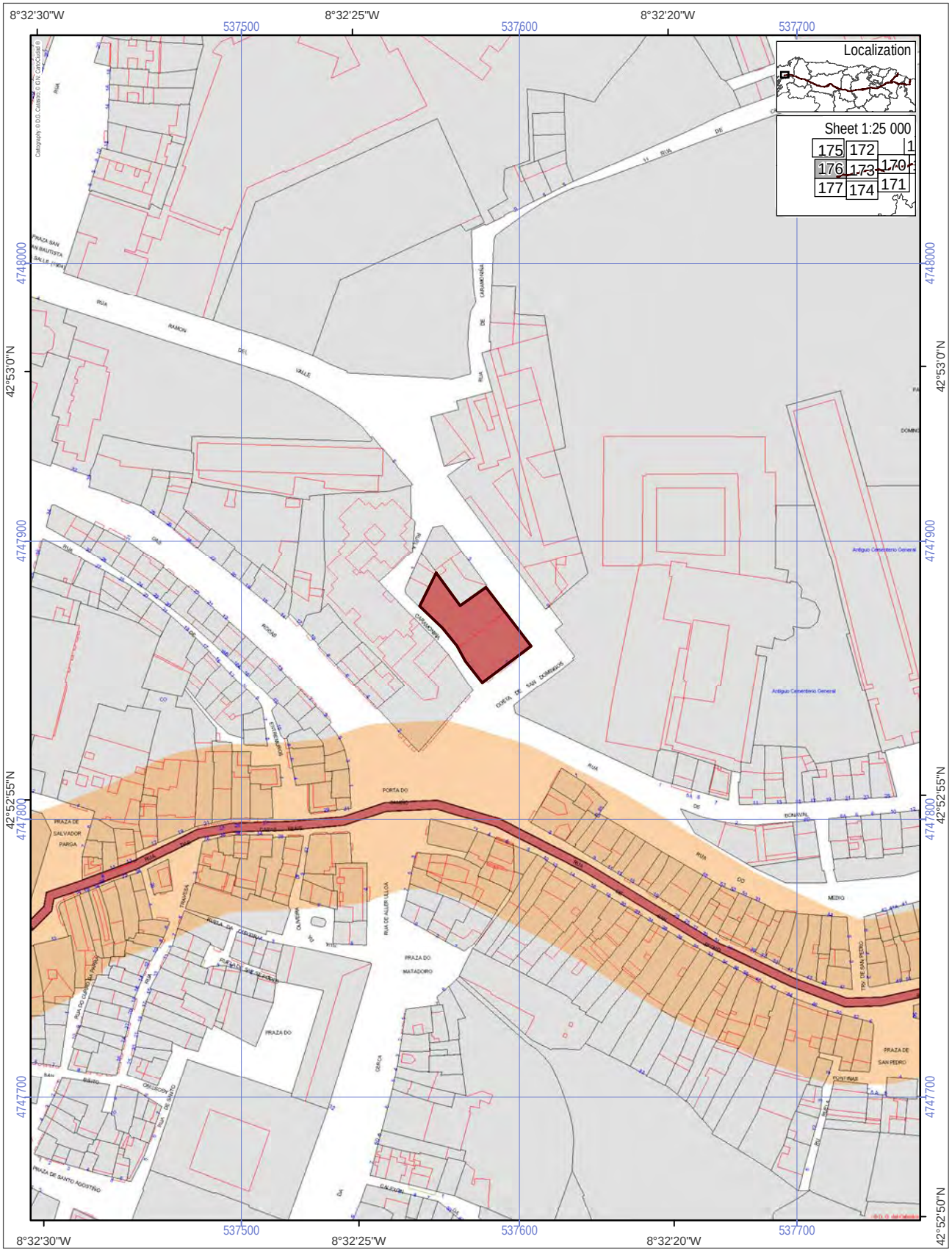

World Heritage Property
Route of Santiago de Compostela
Associated structures (0.0753 ha)
Buffer zone of the World Heritage Property

Scale 1:2 000
0 50 100 m
ETRS 1989, UTM Zone 29

N

ROUTE OF SANTIAGO DE COMPOSTELA. WORLD HERITAGE

2, Santo Domingo street house [880]

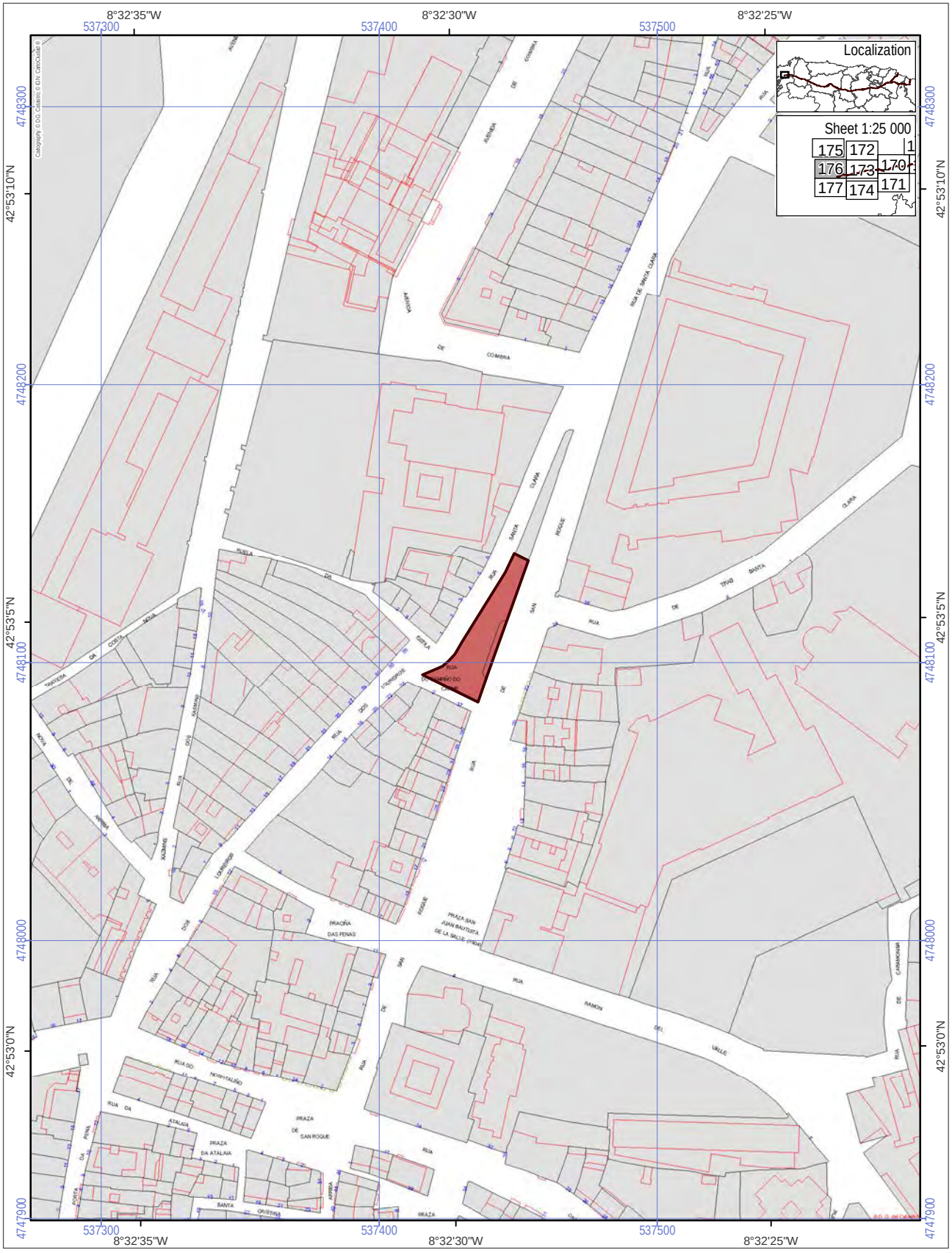

World Heritage Property
Route of Santiago de Compostela
Associated structures (0.0034 ha)
Buffer zone of the World Heritage Property

Scale 1:2 000
0 50 100 m
ETRS 1989, UTM Zone 29

N

ROUTE OF SANTIAGO DE COMPOSTELA. WORLD HERITAGE

Fountain of Santa Clara [881]

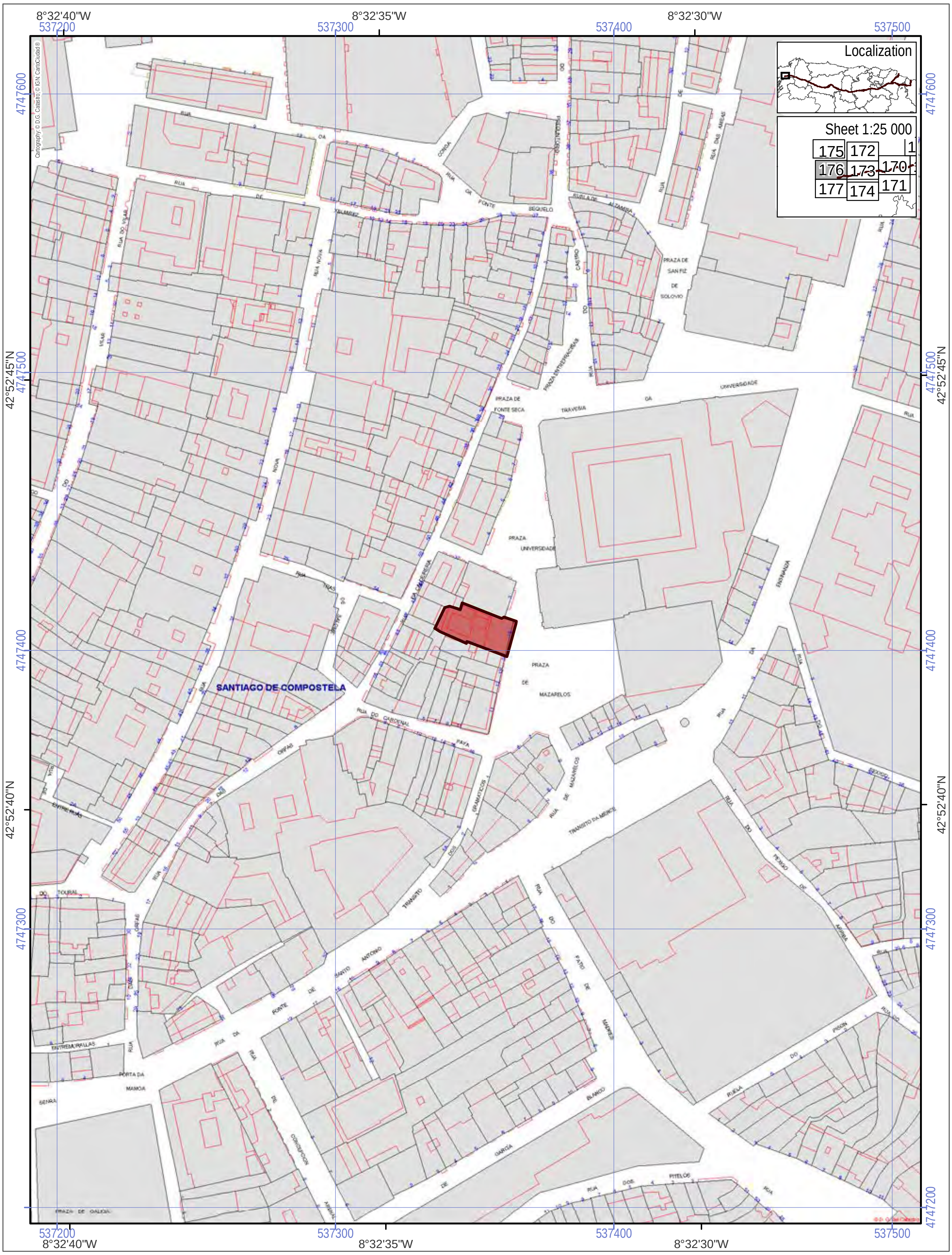

World Heritage Property

Route of Santiago de Compostela

Associated structures (0.0316 ha)

Buffer zone of the World Heritage Property

Scale 1:2 000

0 50 100 m

ETRS 1989, UTM Zone 29

N

ROUTE OF SANTIAGO DE COMPOSTELA. WORLD HERITAGE

Asesino house [882]

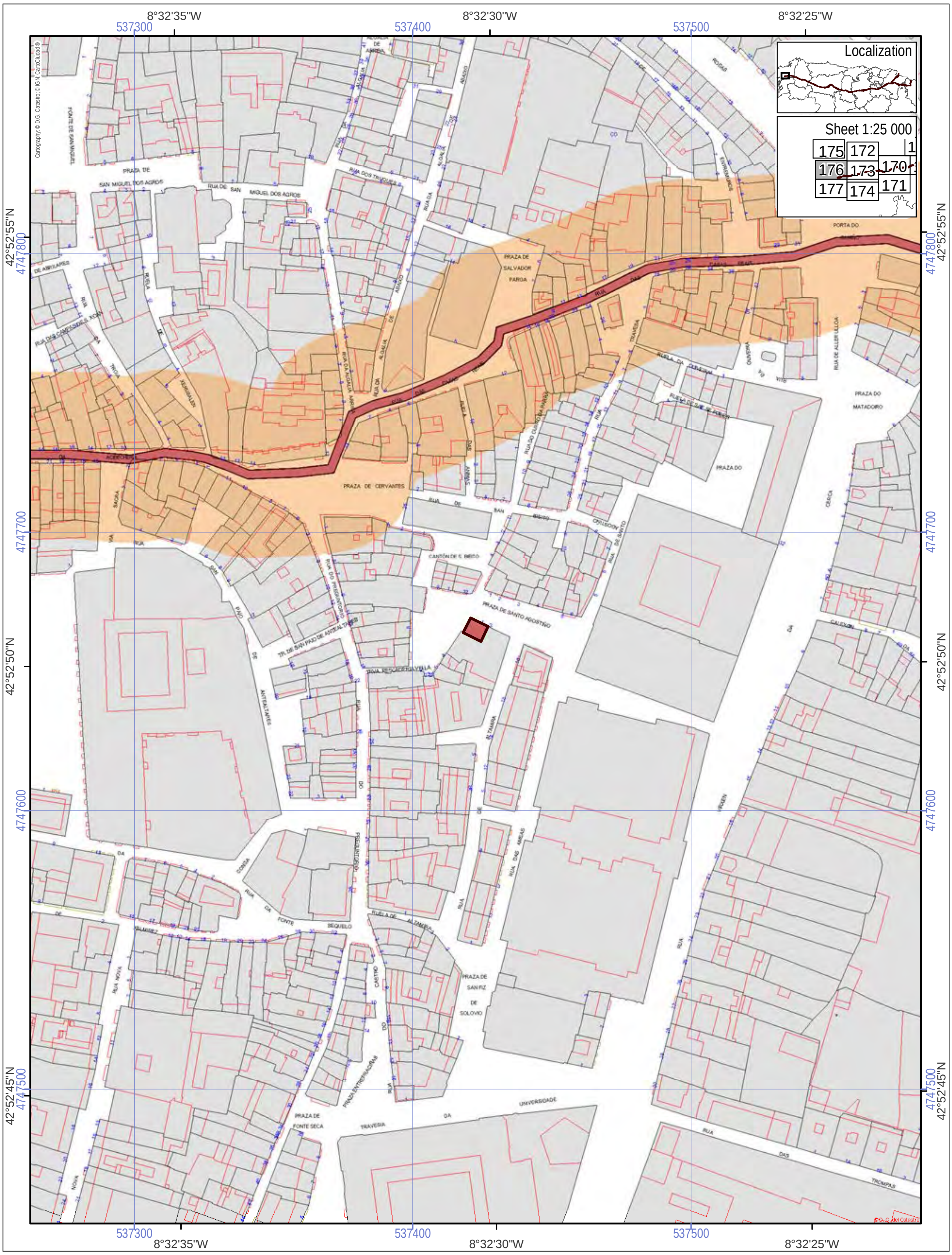

World Heritage Property

Route of Santiago de Compostela

Associated structures (0.0044 ha)

Buffer zone of the World Heritage Property

Scale 1:2 000

0 50 100 m

ETRS 1989, UTM Zone 29

N

ROUTE OF SANTIAGO DE COMPOSTELA. WORLD HERITAGE

1, Pescaderia Vieja square house [883]

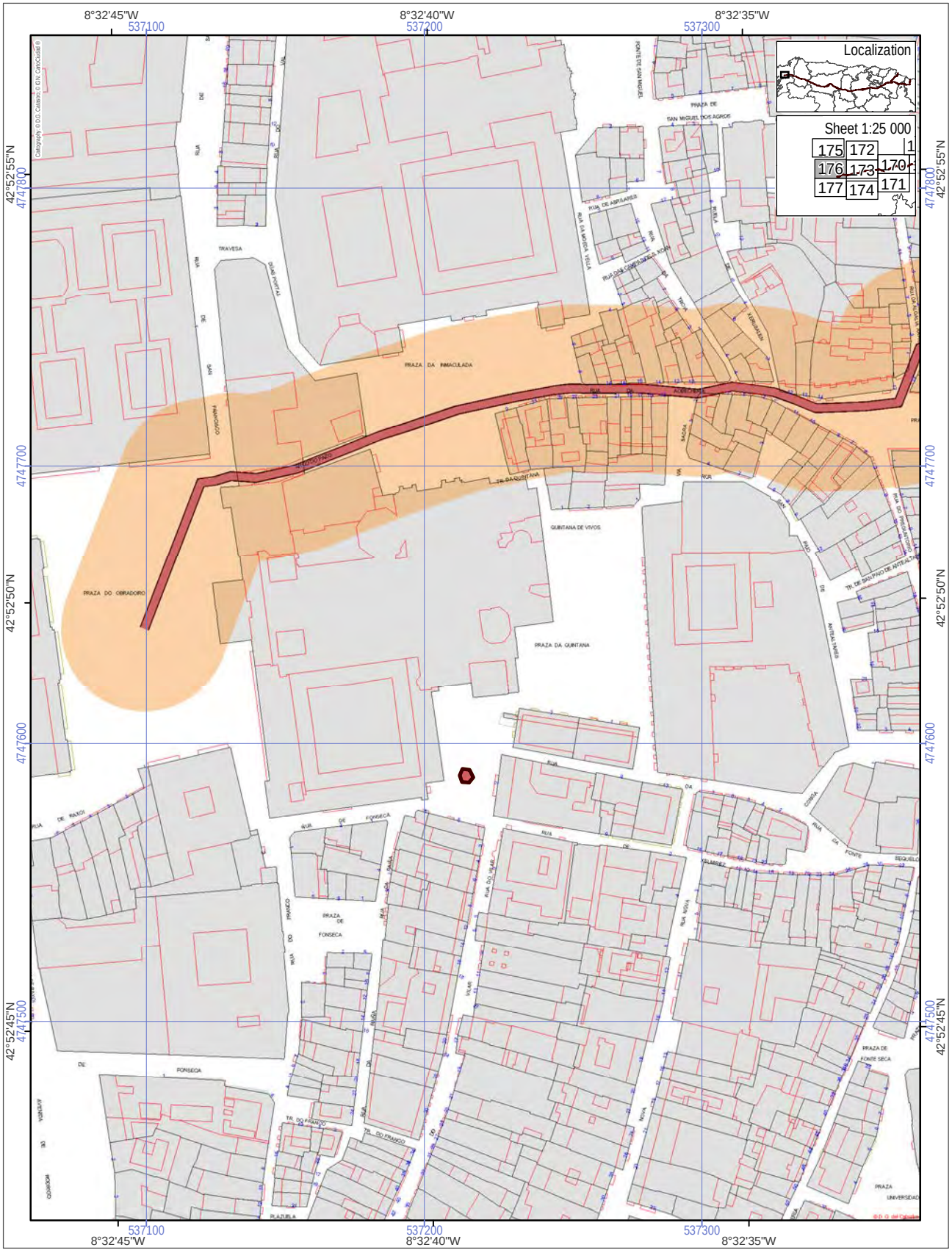

ROUTE OF SANTIAGO DE COMPOSTELA. WORLD HERITAGE

Dos Cavalos fountain (the horse's fountain) [884]

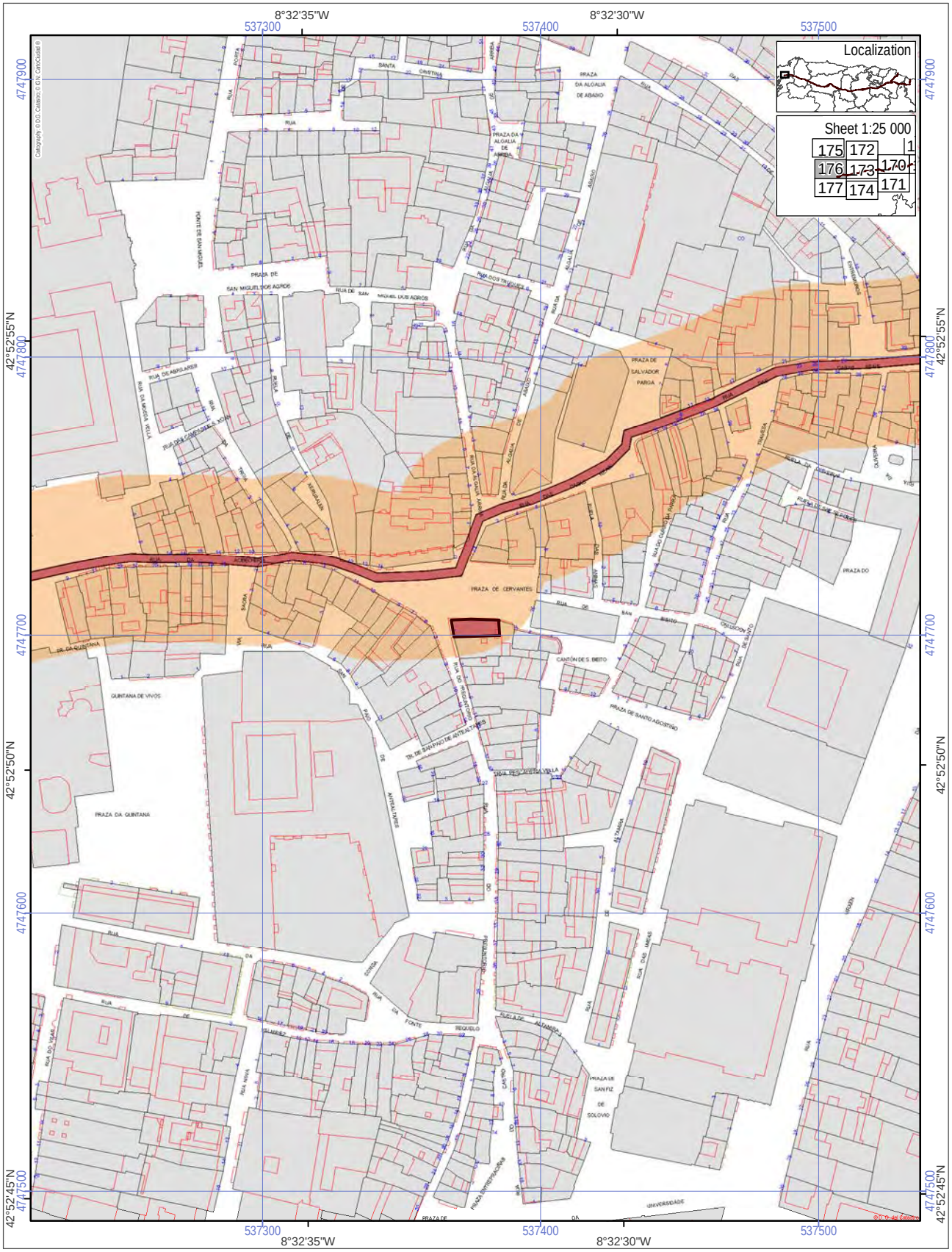

World Heritage Property
Route of Santiago de Compostela
Associated structures (0.0105 ha)
Buffer zone of the World Heritage Property

Scale 1:2 000
0 50 100 m
ETRS 1989, UTM Zone 29

N

ROUTE OF SANTIAGO DE COMPOSTELA. WORLD HERITAGE

House of Ceinos - Old Town hall [885]

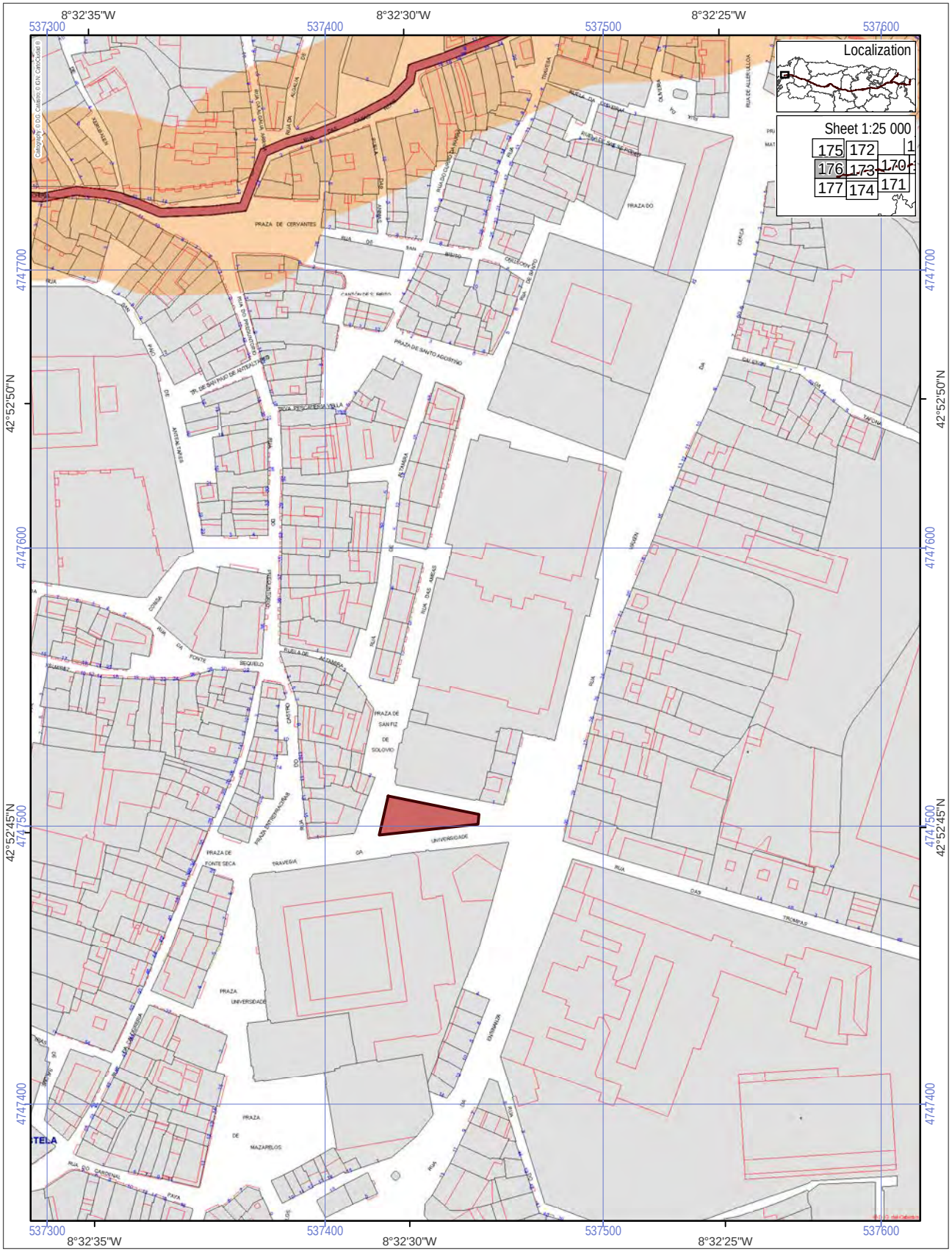

ROUTE OF SANTIAGO DE COMPOSTELA. WORLD HERITAGE

San Cid small square wayside cross [886]

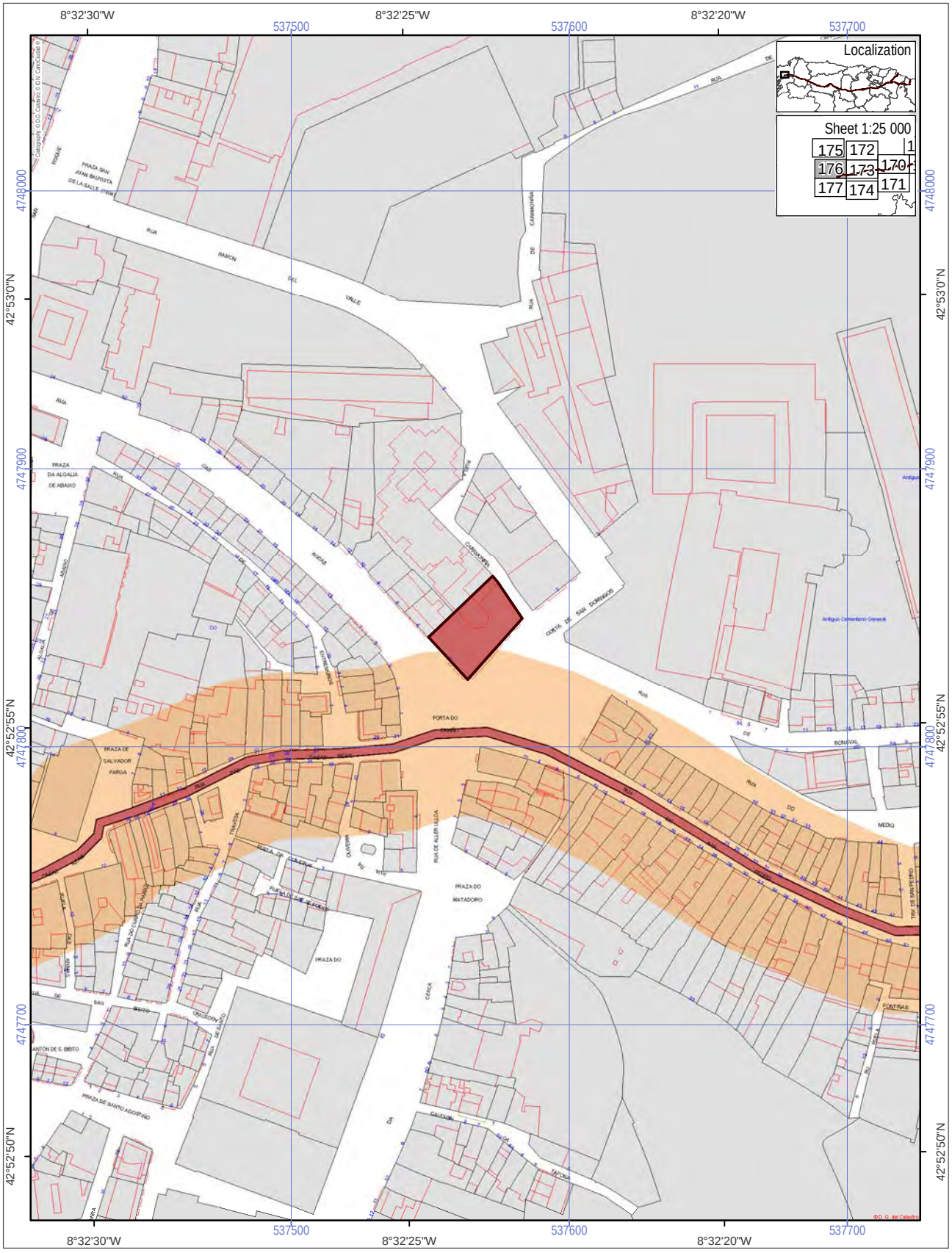

World Heritage Property
Route of Santiago de Compostela
Associated structures (0.0595 ha)
Buffer zone of the World Heritage Property

Scale 1:2 000
0 50 100 m
ETRS 1989, UTM Zone 29

N

ROUTE OF SANTIAGO DE COMPOSTELA. WORLD HERITAGE

House of the Braudon family [887]

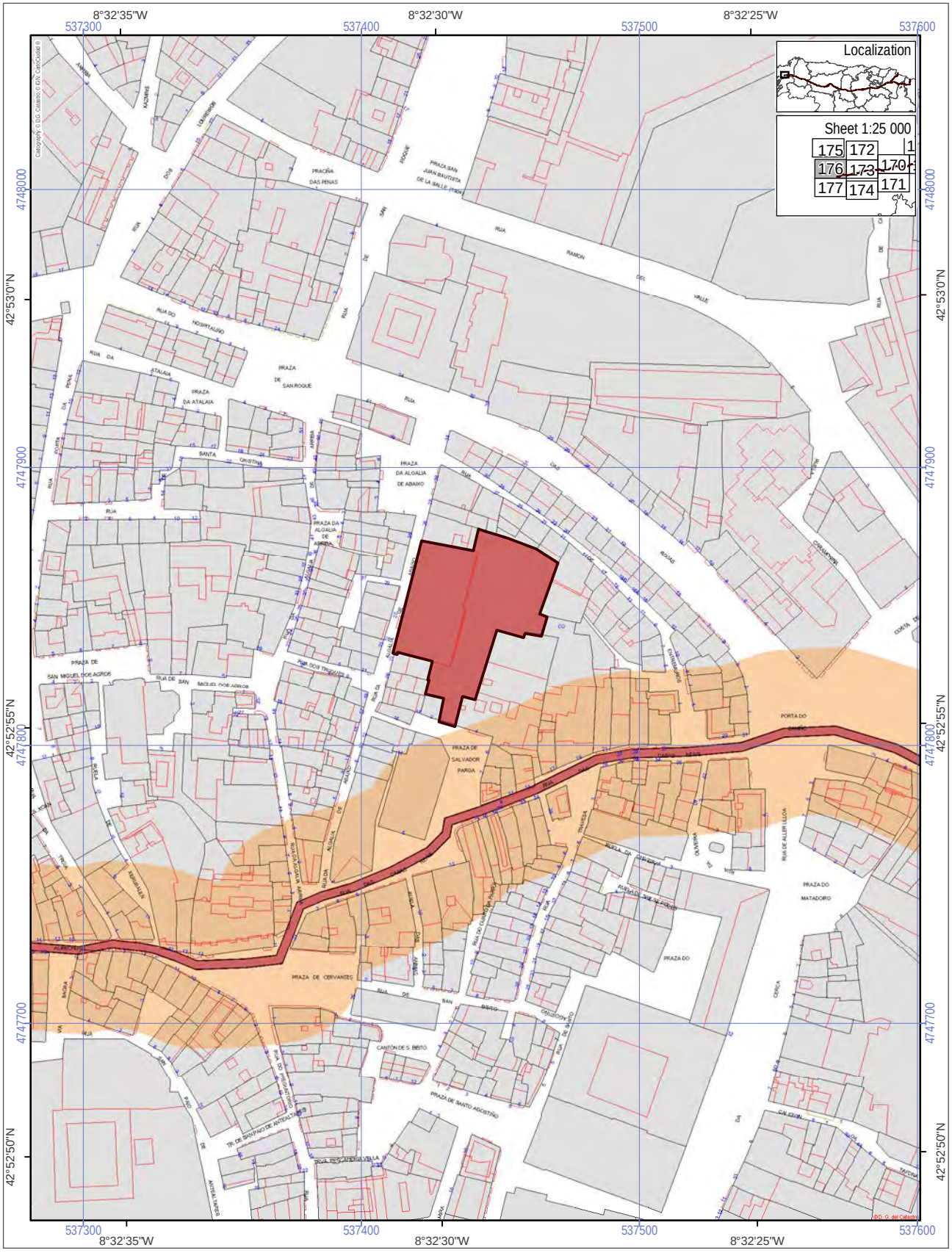

World Heritage Property
Route of Santiago de Compostela
Associated structures (0.2269 ha)
Buffer zone of the World Heritage Property

Scale 1:2 000
0 50 100 m
ETRS 1989, UTM Zone 29

N

ROUTE OF SANTIAGO DE COMPOSTELA. WORLD HERITAGE

House of the Amarantos family [888]

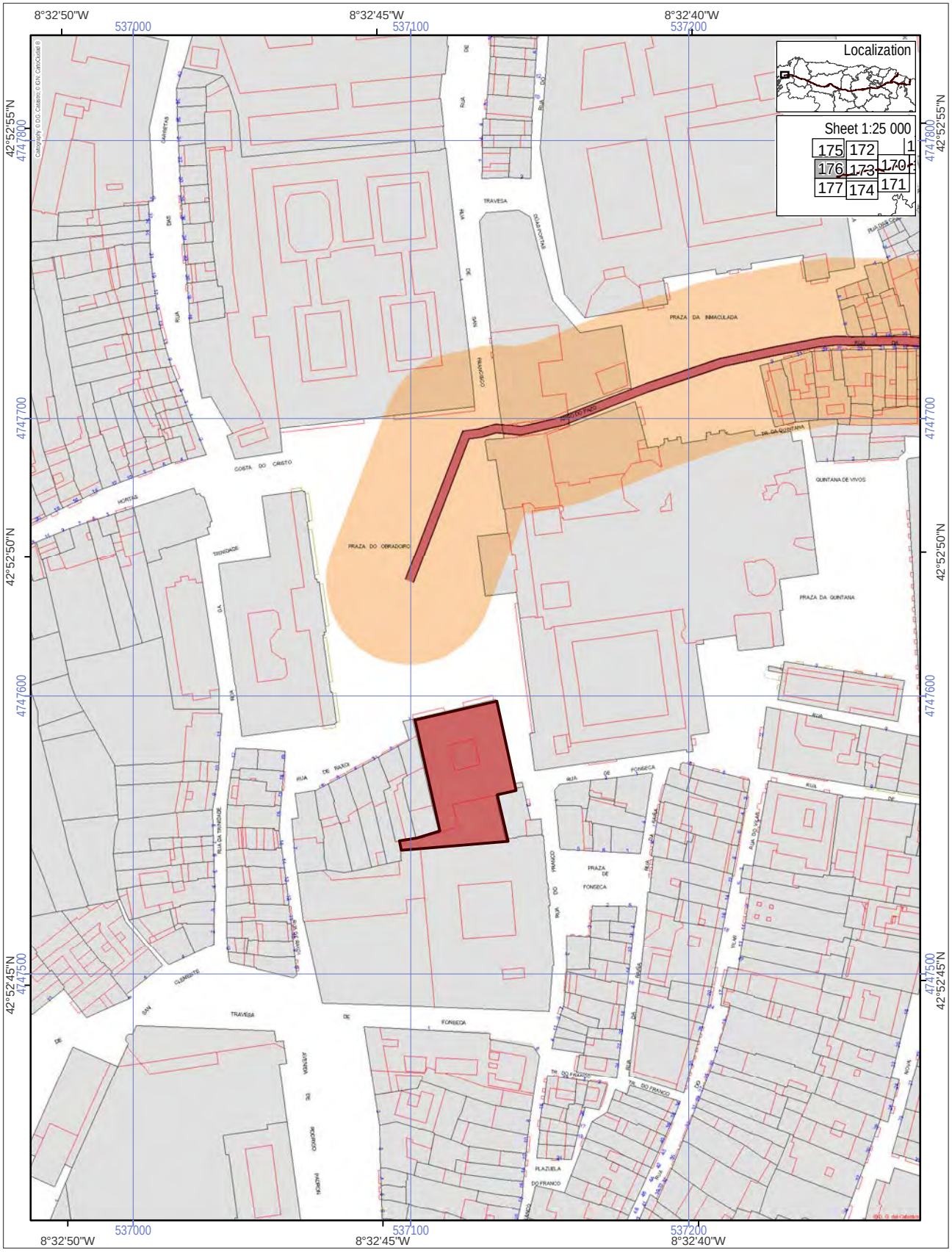

ROUTE OF SANTIAGO DE COMPOSTELA. WORLD HERITAGE

Rectory house [889]

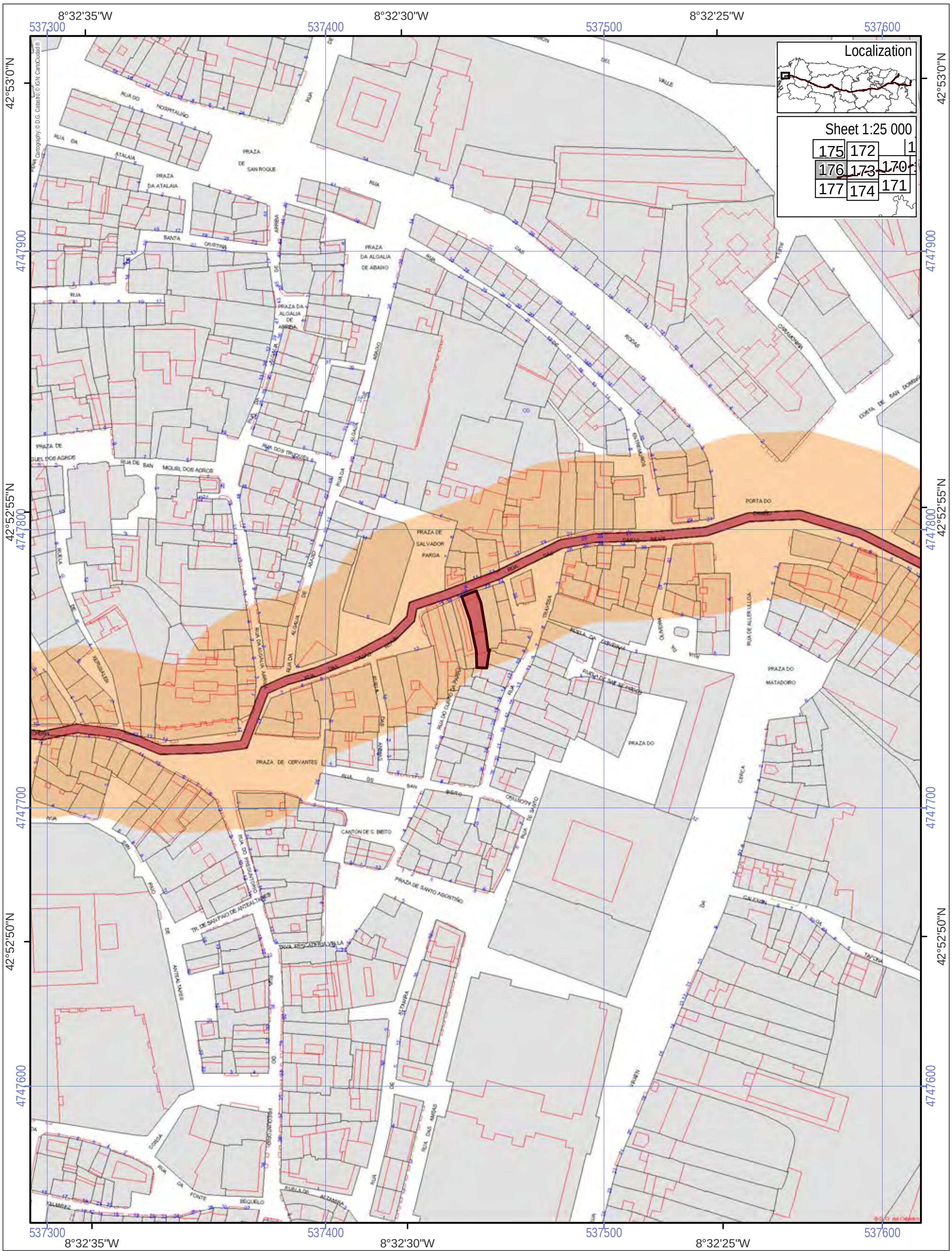

World Heritage Property

Route of Santiago de Compostela

Associated structures (0.0133 ha)

Buffer zone of the World Heritage Property

Scale 1:2 000

0 50 100 m

ETRS 1989, UTM Zone 29

N

ROUTE OF SANTIAGO DE COMPOSTELA. WORLD HERITAGE

20, Reales street house [890]

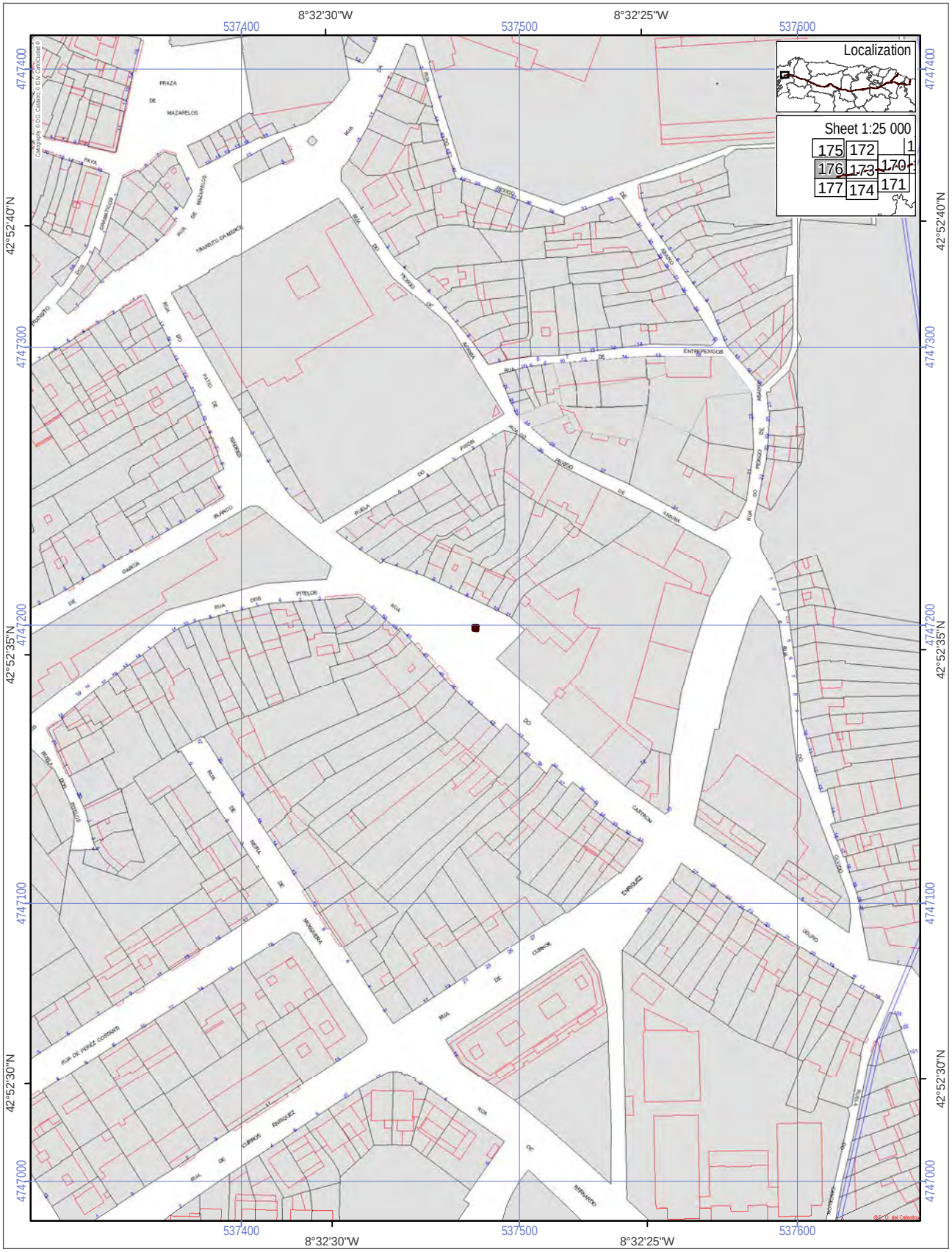

ROUTE OF SANTIAGO DE COMPOSTELA. WORLD HERITAGE

Castron d'Ouro wayside cross [891]

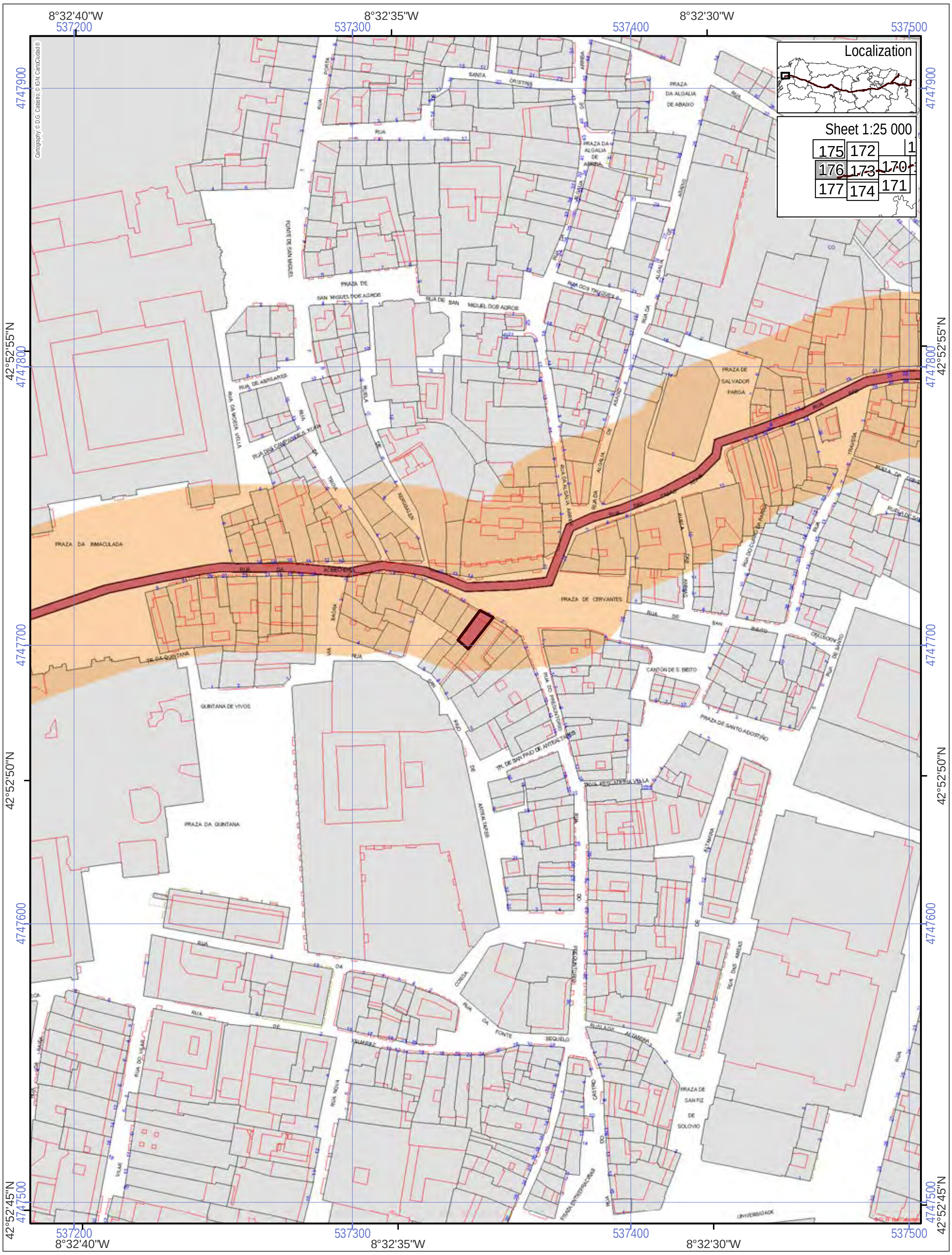

World Heritage Property

Route of Santiago de Compostela

Associated structures (0.0074 ha)

Buffer zone of the World Heritage Property

Scale 1:2 000

0 50 100 m

ETRS 1989, UTM Zone 29

N

ROUTE OF SANTIAGO DE COMPOSTELA. WORLD HERITAGE

Cordero Carreta house [892]

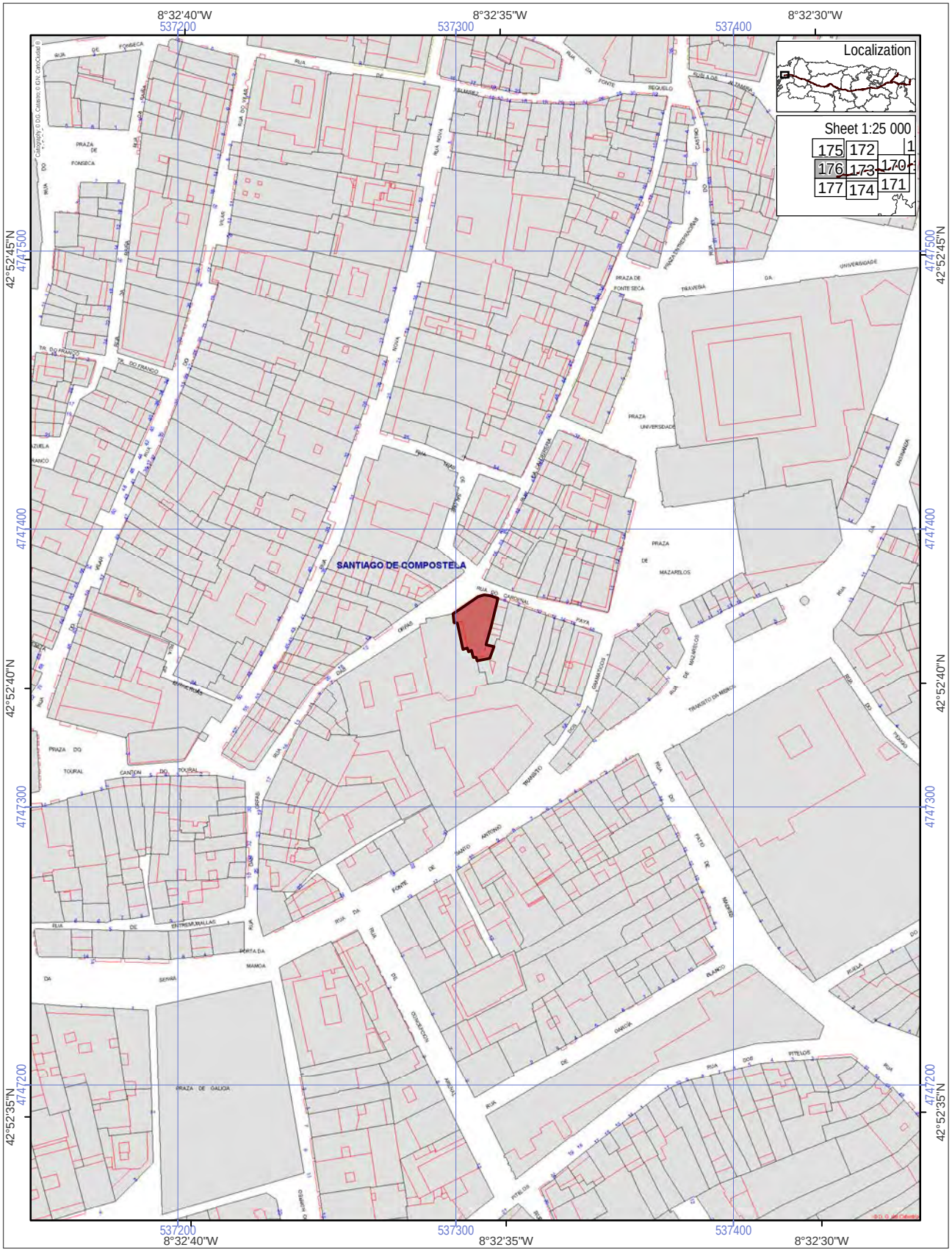

World Heritage Property
Route of Santiago de Compostela
Associated structures (0.0231 ha)
Buffer zone of the World Heritage Property

Scale 1:2 000
0 50 100 m
ETRS 1989, UTM Zone 29

N

ROUTE OF SANTIAGO DE COMPOSTELA. WORLD HERITAGE

Gamallo house [893]

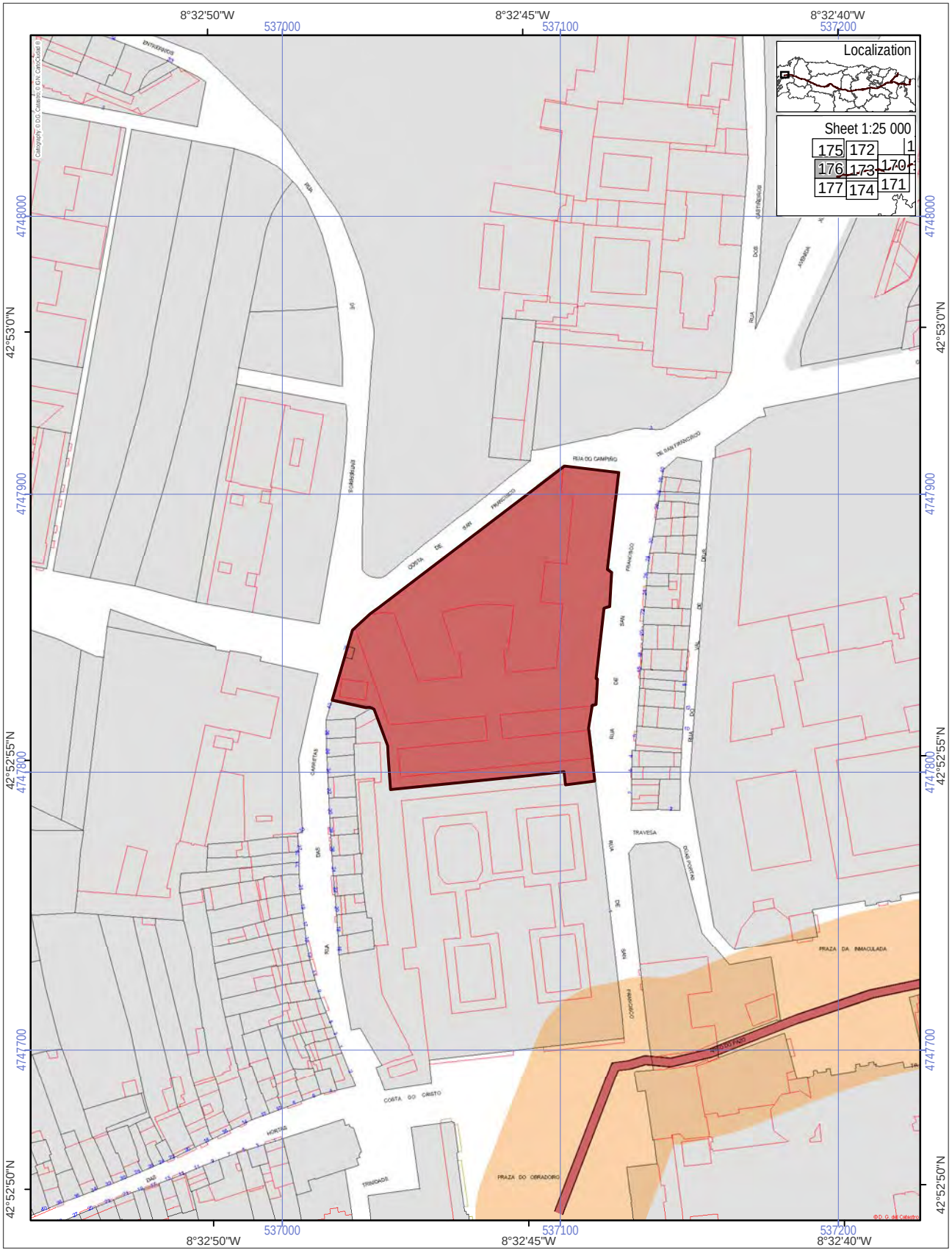

World Heritage Property
Route of Santiago de Compostela
Associated structures (0.7878 ha)
Buffer zone of the World Heritage Property

Scale 1:2 000
0 50 100 m
ETRS 1989, UTM Zone 29

N

ROUTE OF SANTIAGO DE COMPOSTELA. WORLD HERITAGE

Faculty of Medicine [894]

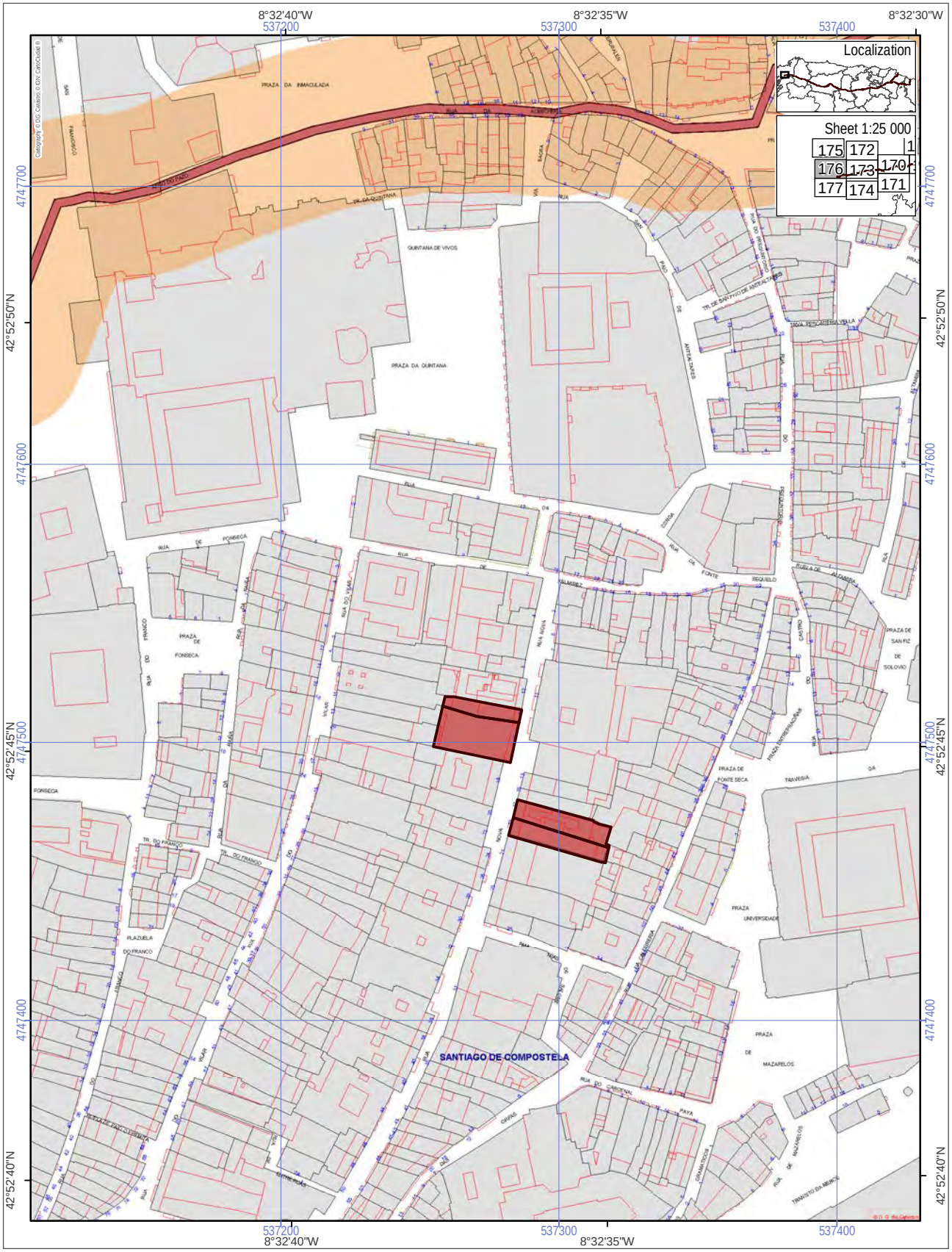

World Heritage Property
Route of Santiago de Compostela
Associated structures (0.1017 ha)
Buffer zone of the World Heritage Property

ROUTE OF SANTIAGO DE COMPOSTELA. WORLD HERITAGE

14, 16, 17 and 19, Rua Nova street houses [895]

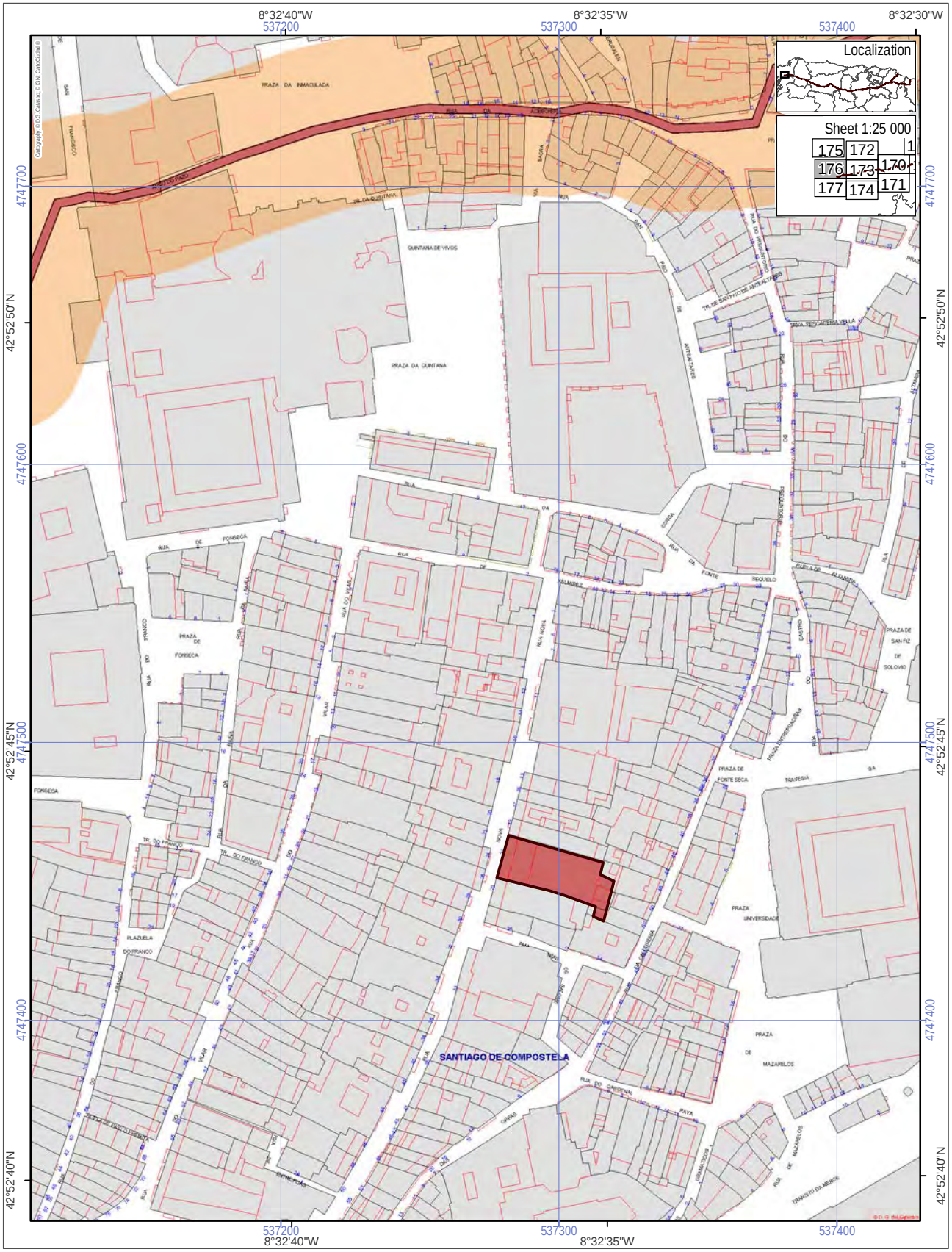

World Heritage Property
Route of Santiago de Compostela
Associated structures (0.0631 ha)
Buffer zone of the World Heritage Property

Scale 1:2 000
0 50 100 m
ETRS 1989, UTM Zone 29

N

ROUTE OF SANTIAGO DE COMPOSTELA. WORLD HERITAGE

Main theatre [896]

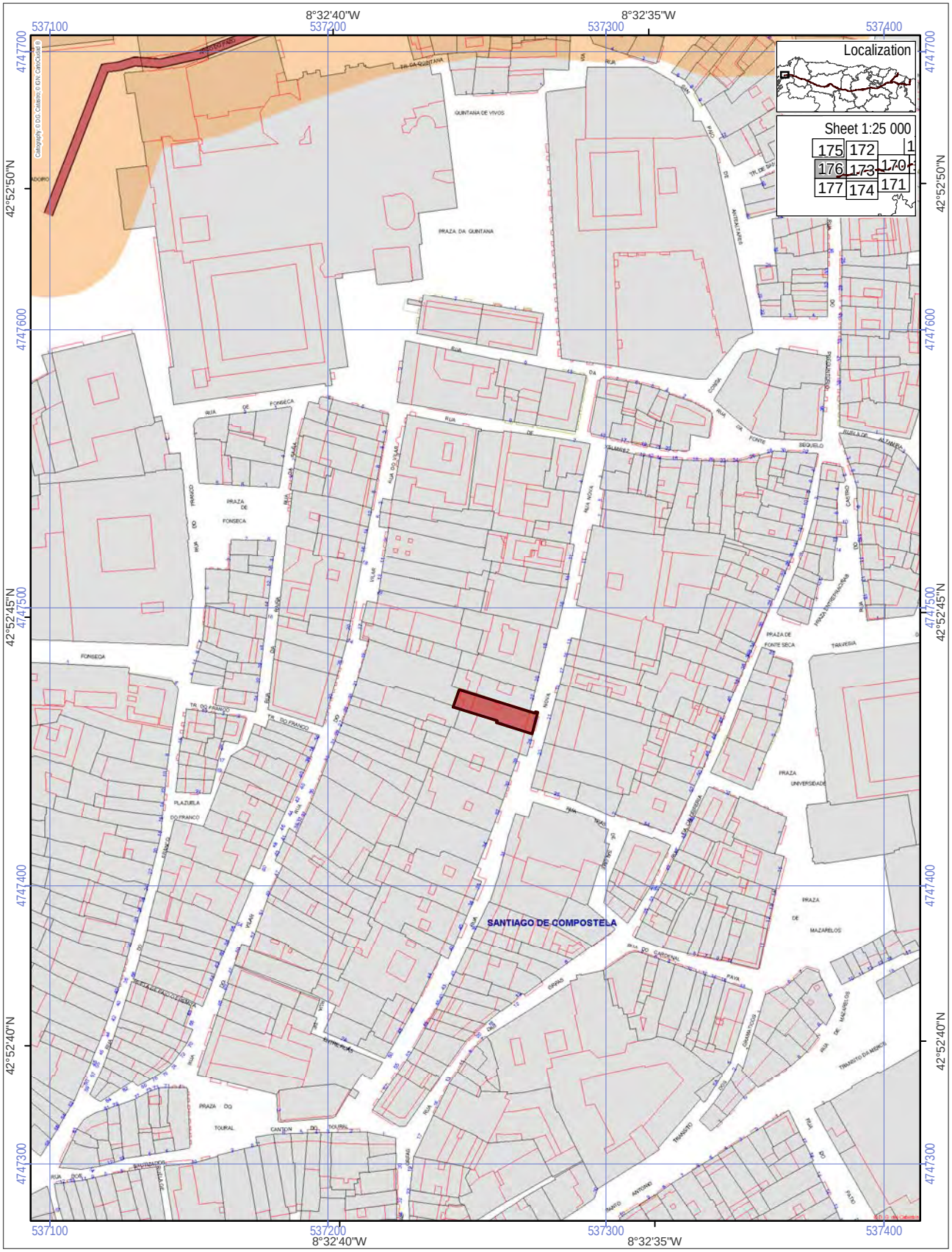

World Heritage Property
Route of Santiago de Compostela
Associated structures (0.0205 ha)
Buffer zone of the World Heritage Property

Scale 1:2 000
0 50 100 m
ETRS 1989, UTM Zone 29

N

ROUTE OF SANTIAGO DE COMPOSTELA. WORLD HERITAGE

24, Rua Nova street house [897]

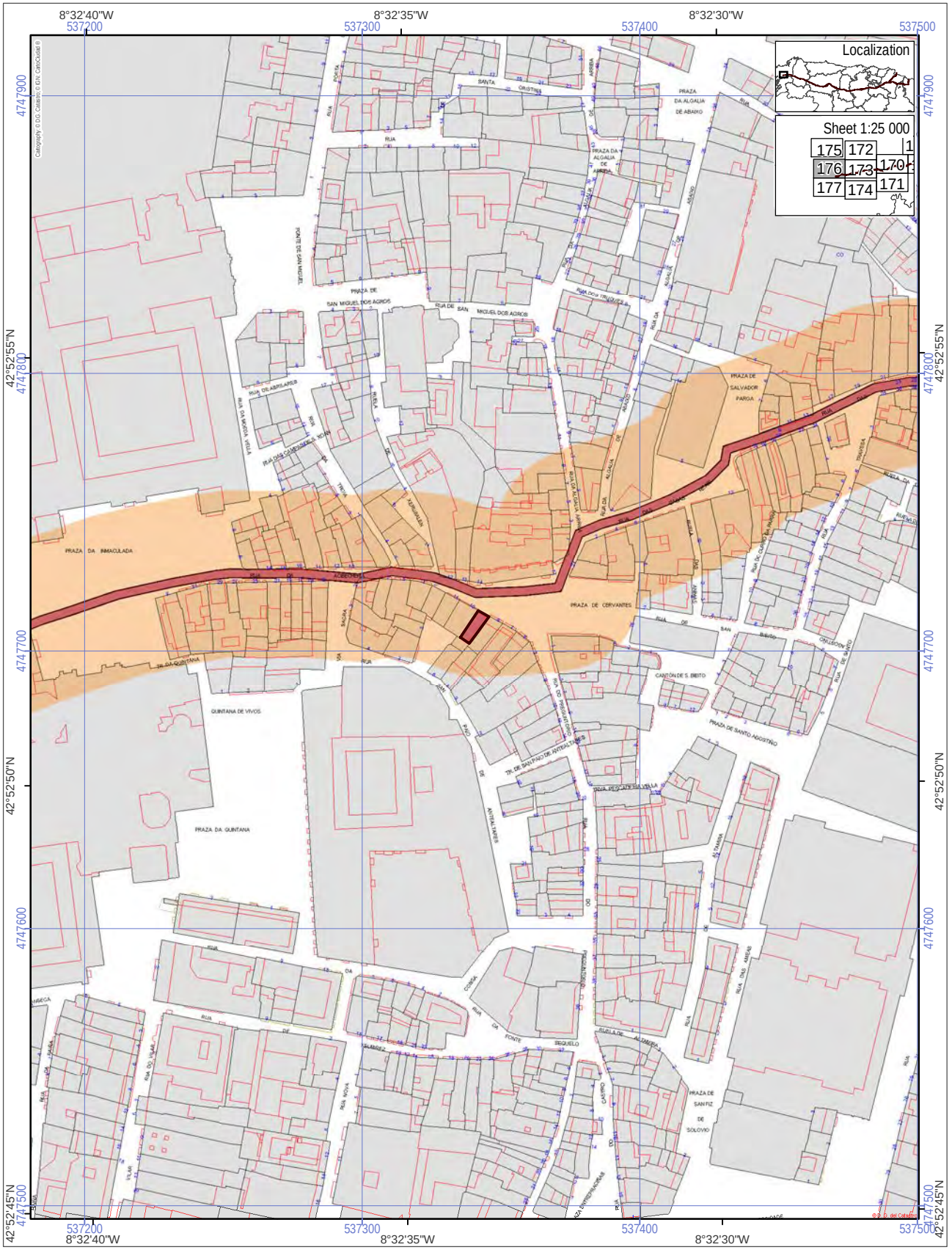

World Heritage Property
Route of Santiago de Compostela
Associated structures (0.005 ha)
Buffer zone of the World Heritage Property

Scale 1:2 000
0 50 100 m
ETRS 1989, UTM Zone 29

N

ROUTE OF SANTIAGO DE COMPOSTELA. WORLD HERITAGE

House of the Asorey family [898]

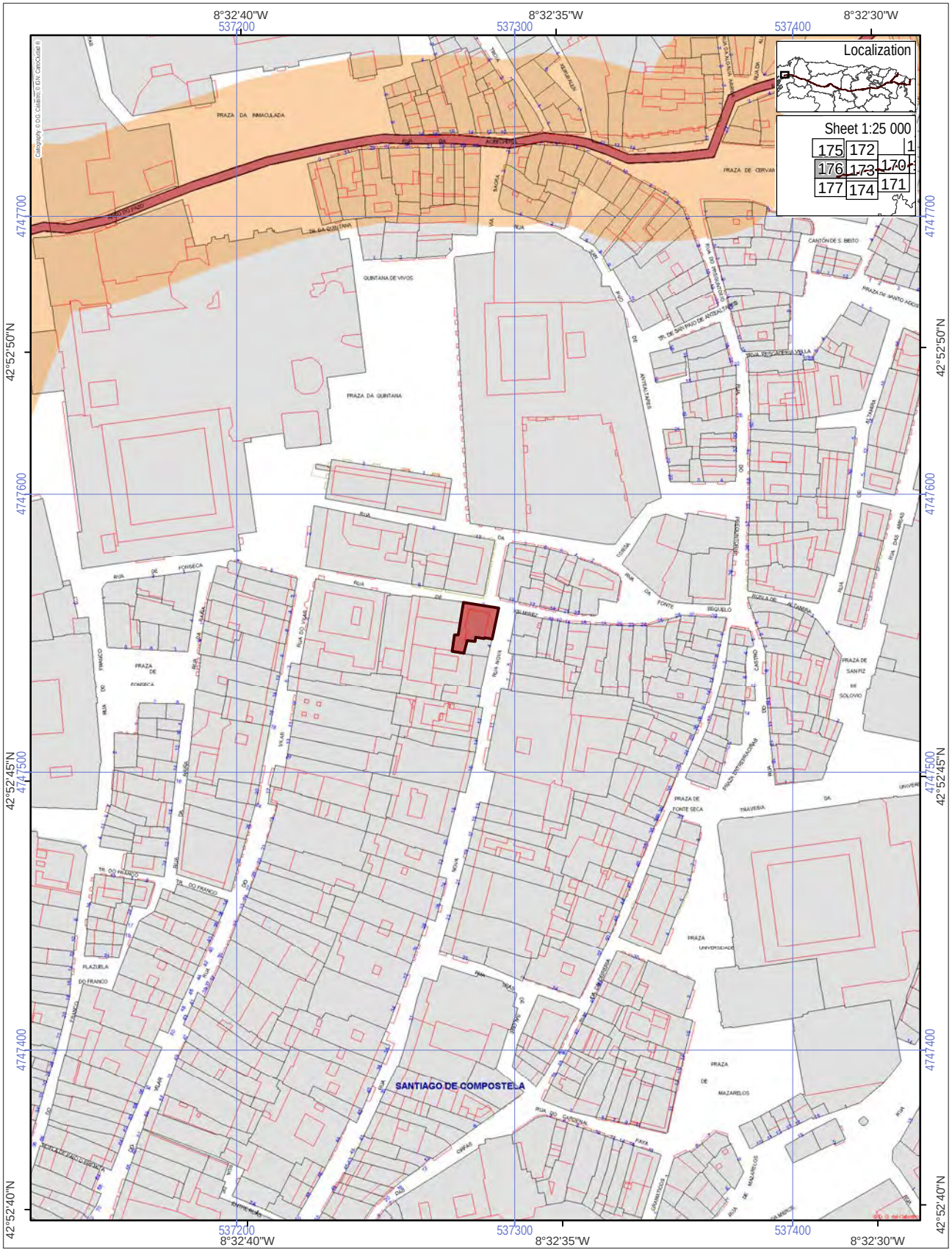

World Heritage Property
Route of Santiago de Compostela
Associated structures (0.0183 ha)
Buffer zone of the World Heritage Property

Scale 1:2 000
0 50 100 m
ETRS 1989, UTM Zone 29

N

ROUTE OF SANTIAGO DE COMPOSTELA. WORLD HERITAGE

Tourino's house [899]

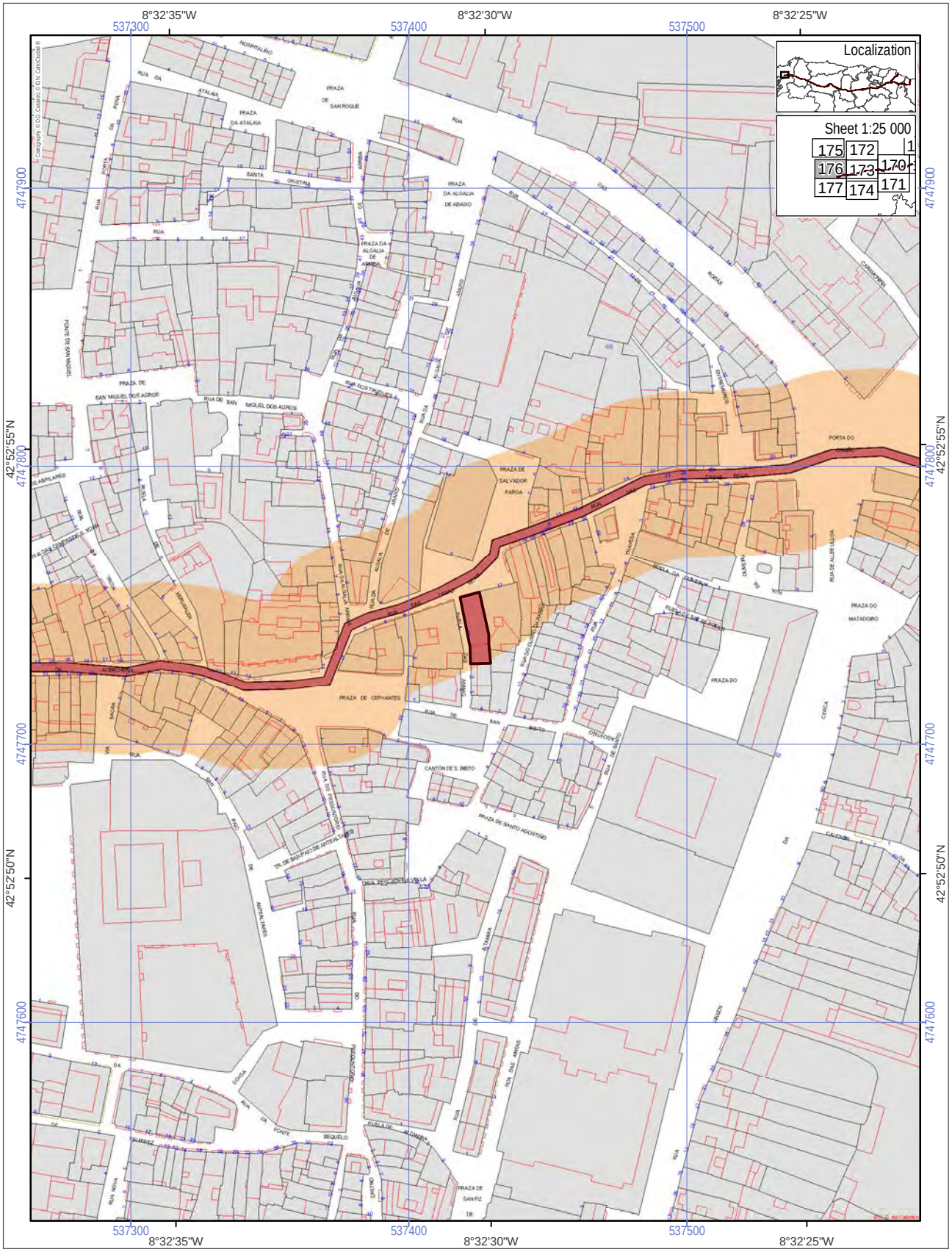

World Heritage Property
Route of Santiago de Compostela
Associated structures (0.0167 ha)
Buffer zone of the World Heritage Property

Scale 1:2 000
0 50 100 m
ETRS 1989, UTM Zone 29

N

ROUTE OF SANTIAGO DE COMPOSTELA. WORLD HERITAGE

House of the Gil de la Peña family [900]

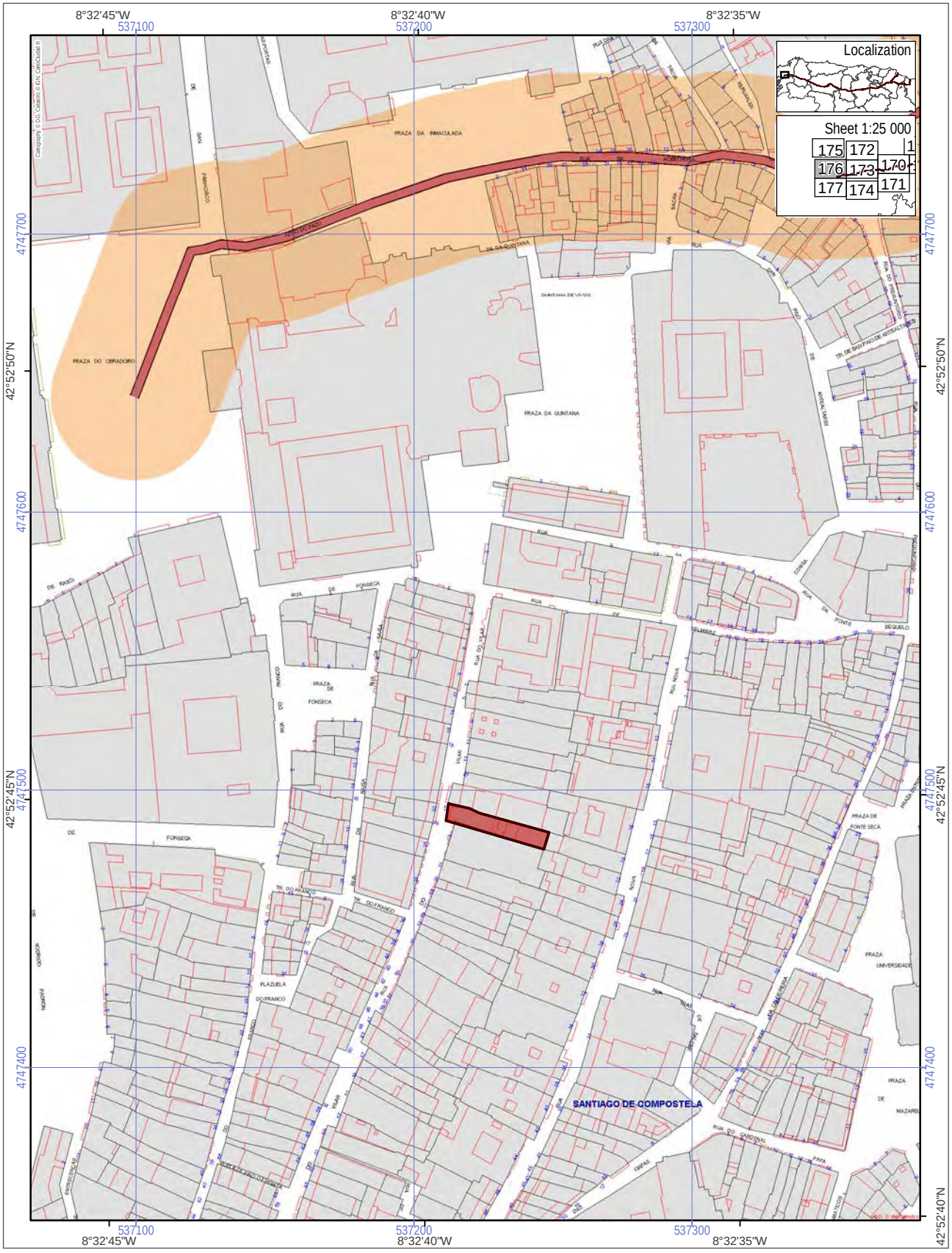

World Heritage Property
Route of Santiago de Compostela
Associated structures (0.0214 ha)
Buffer zone of the World Heritage Property

Scale 1:2 000

0 50 100 m

ETRS 1989, UTM Zone 29

N

ROUTE OF SANTIAGO DE COMPOSTELA. WORLD HERITAGE

17, Rua del Villar street house [901]

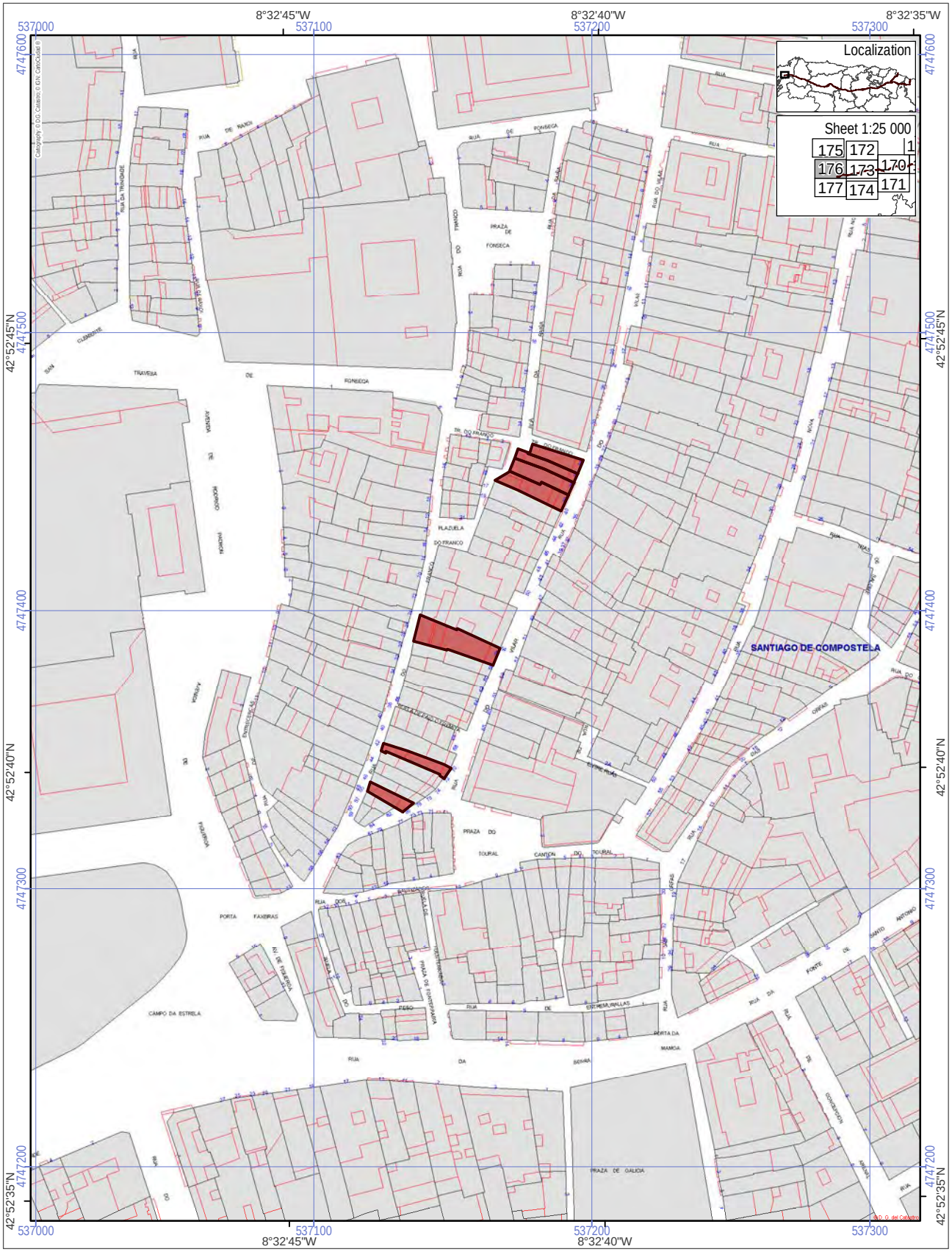

World Heritage Property
Route of Santiago de Compostela
Associated structures (0.08 ha)
Buffer zone of the World Heritage Property

Scale 1:2 000
0 50 100 m
ETRS 1989, UTM Zone 29

N

ROUTE OF SANTIAGO DE COMPOSTELA. WORLD HERITAGE

34, 36, 38, 40, 56, and 72-80, Rua del Villar street house [902]

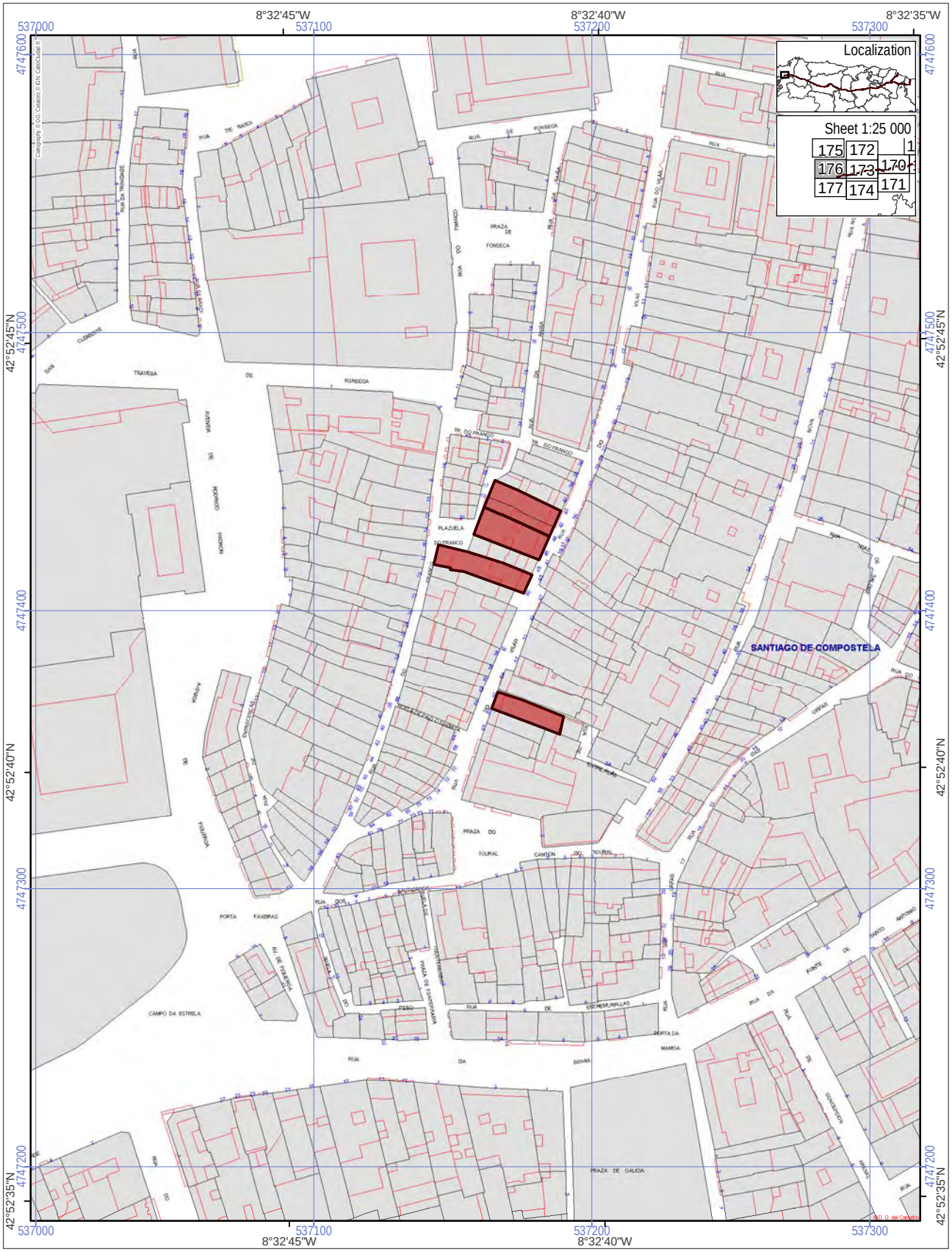

World Heritage Property
Route of Santiago de Compostela
Associated structures (0.0833 ha)
Buffer zone of the World Heritage Property

Scale 1:2 000
0 50 100 m
ETRS 1989, UTM Zone 29

N

ROUTE OF SANTIAGO DE COMPOSTELA. WORLD HERITAGE

42, 46, 50, and 61, Rua del Villar house [903]

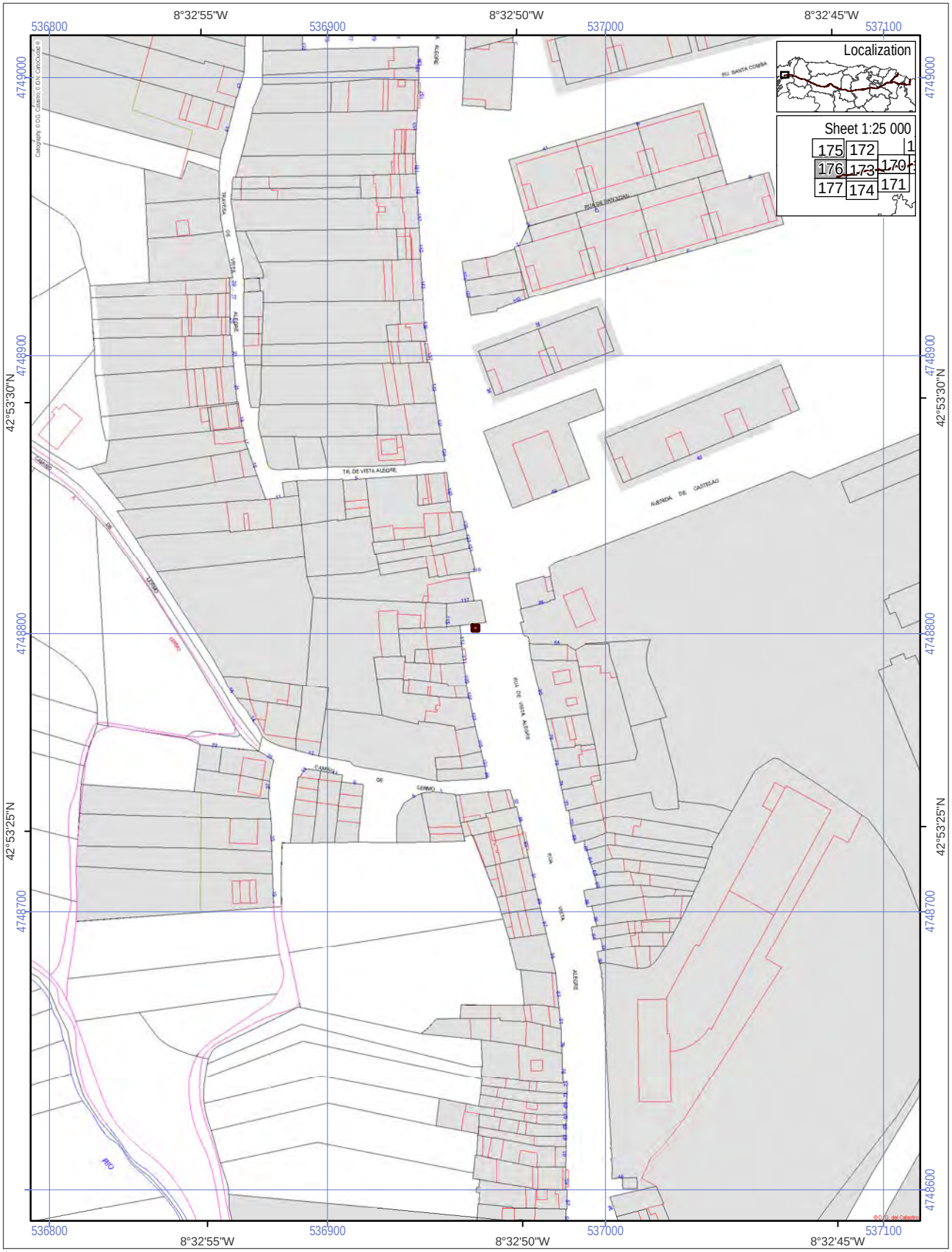

World Heritage Property
Route of Santiago de Compostela
Associated structures (0.0005 ha)
Buffer zone of the World Heritage Property

Scale 1:2 000
0 50 100 m
ETRS 1989, UTM Zone 29

N

ROUTE OF SANTIAGO DE COMPOSTELA. WORLD HERITAGE

Vista Alegre wayside cross [904]

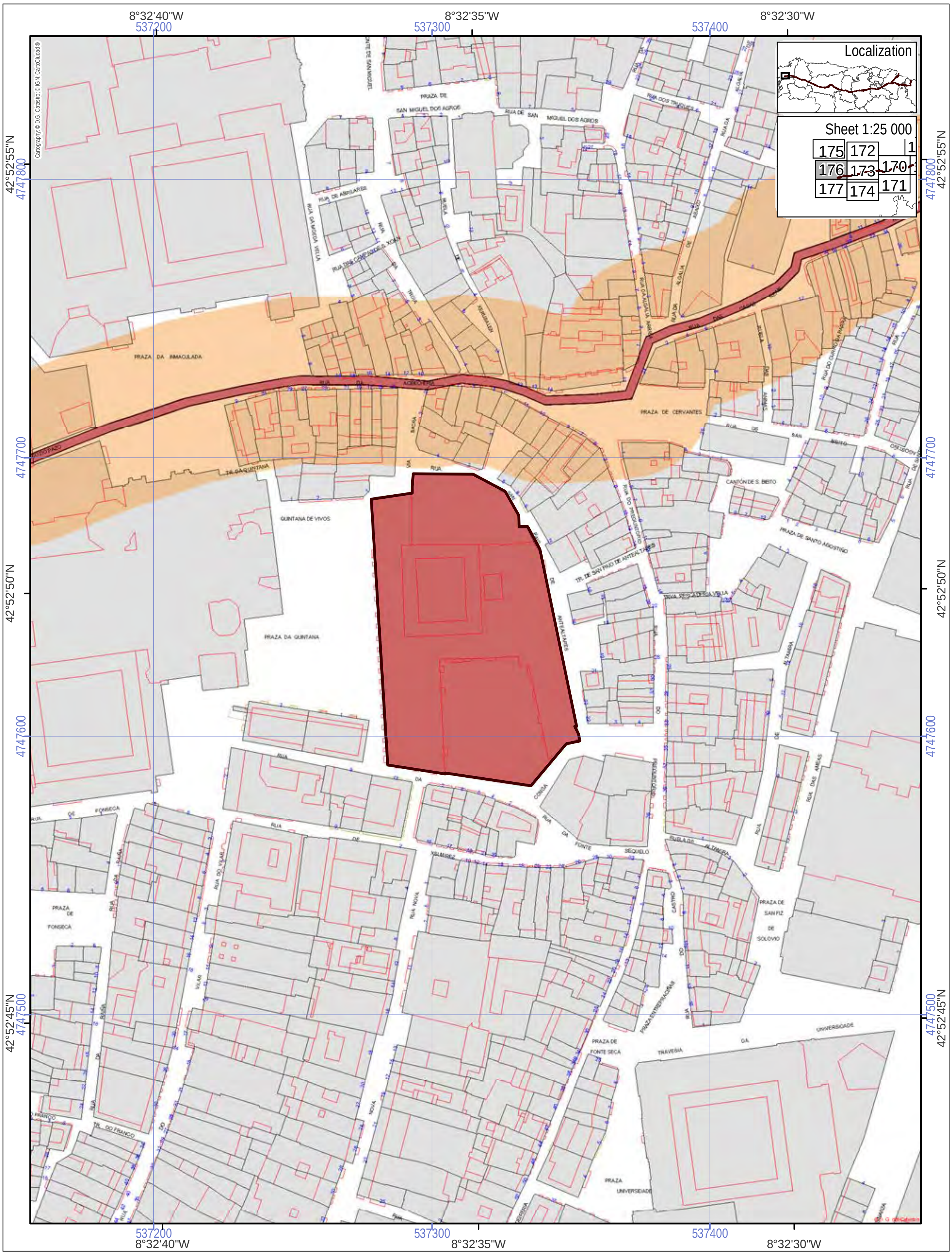

World Heritage Property

Route of Santiago de Compostela

Associated structures (0.6428 ha)

Buffer zone of the World Heritage Property

Scale 1:2 000

0 50 100 m

ETRS 1989, UTM Zone 29

N

ROUTE OF SANTIAGO DE COMPOSTELA. WORLD HERITAGE

Monastery of San Rayo de Antealtares [905]

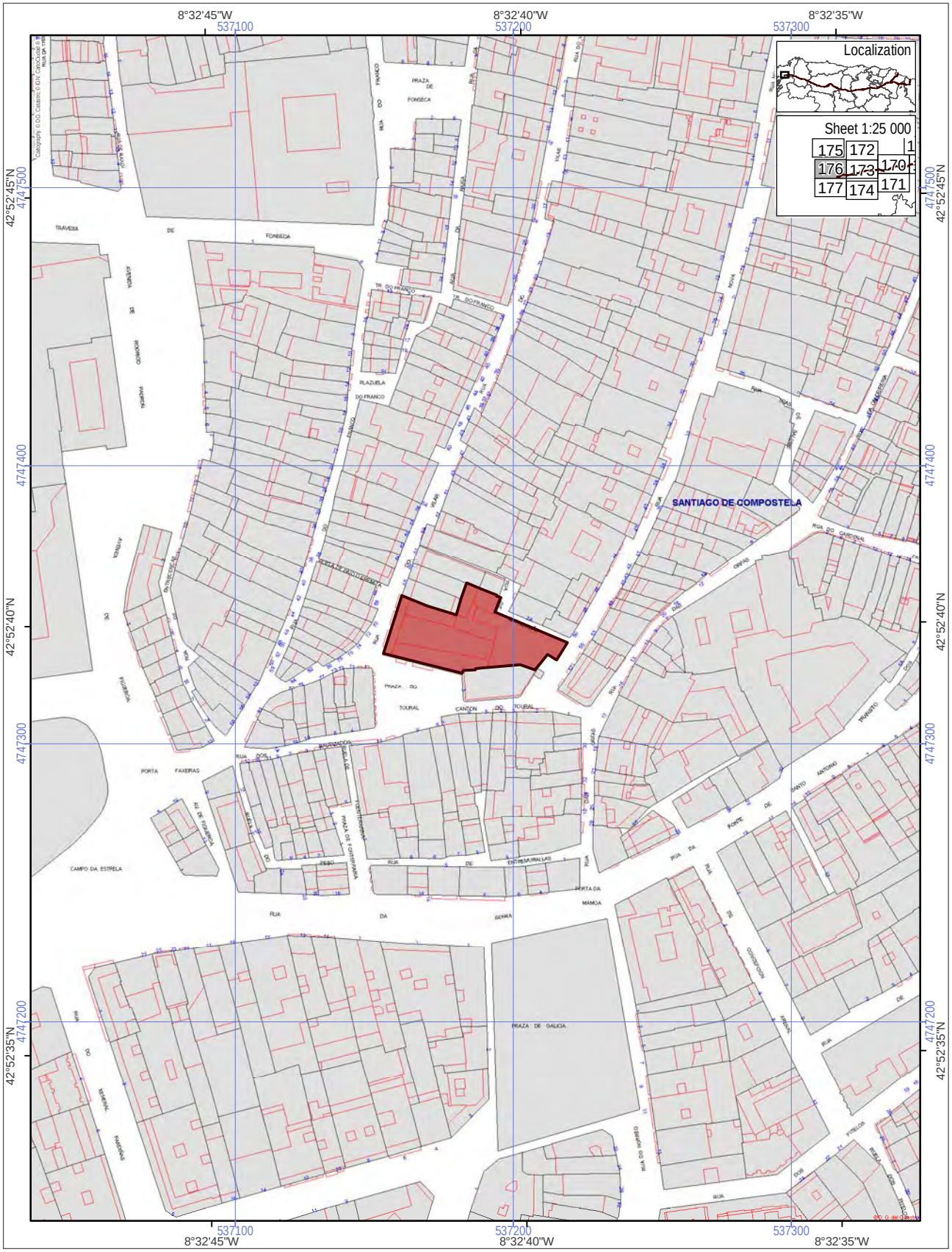

World Heritage Property
Route of Santiago de Compostela
Associated structures (0.12 ha)
Buffer zone of the World Heritage Property

Scale 1:2 000

0 50 100 m

ETRS 1989, UTM Zone 29

N

ROUTE OF SANTIAGO DE COMPOSTELA. WORLD HERITAGE

Palace of Bendaña [906]

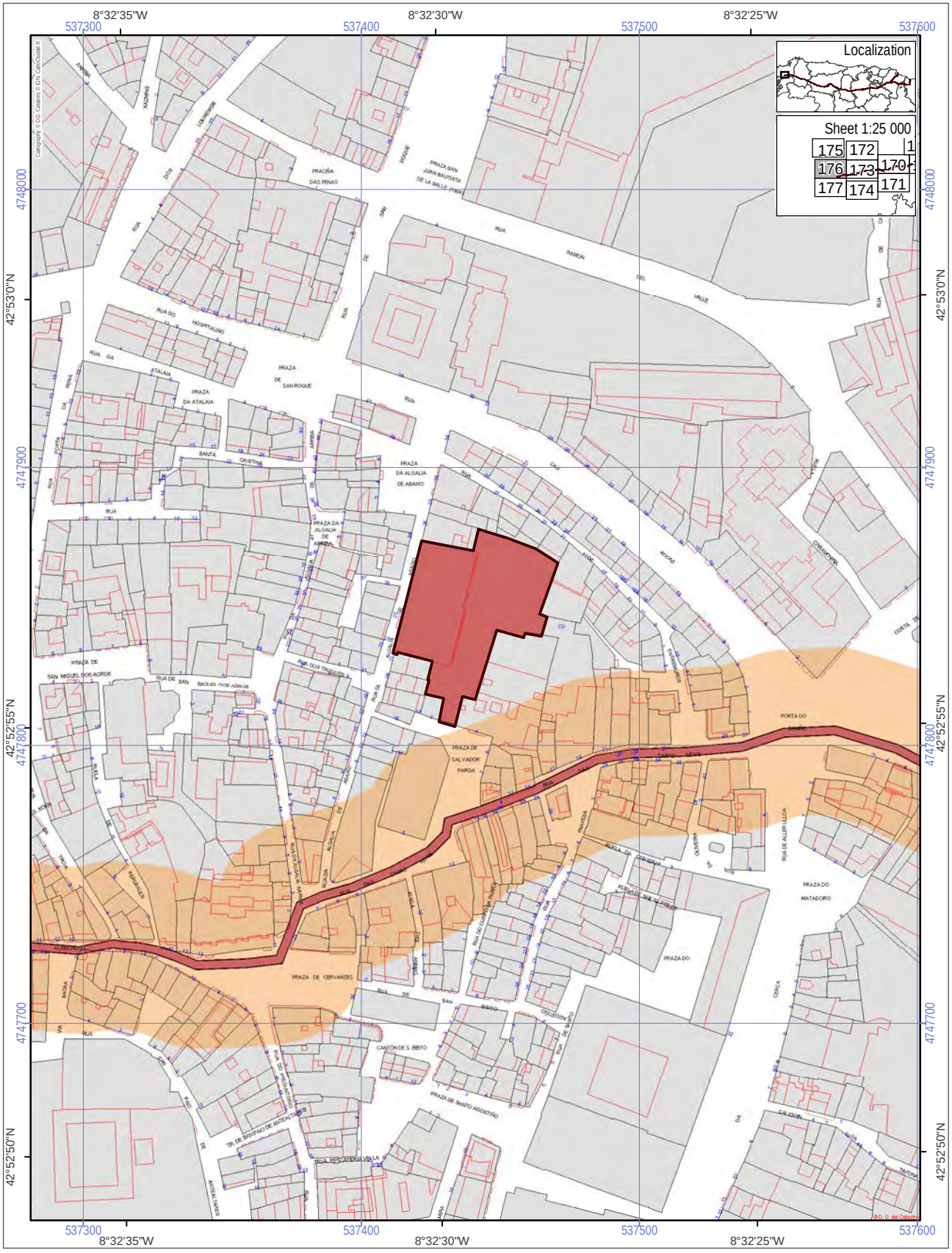

World Heritage Property
Route of Santiago de Compostela
Associated structures (0.2269 ha)
Buffer zone of the World Heritage Property

Scale 1:2 000
0 50 100 m
ETRS 1989, UTM Zone 29

N

ROUTE OF SANTIAGO DE COMPOSTELA. WORLD HERITAGE

Palace of Justice [907]

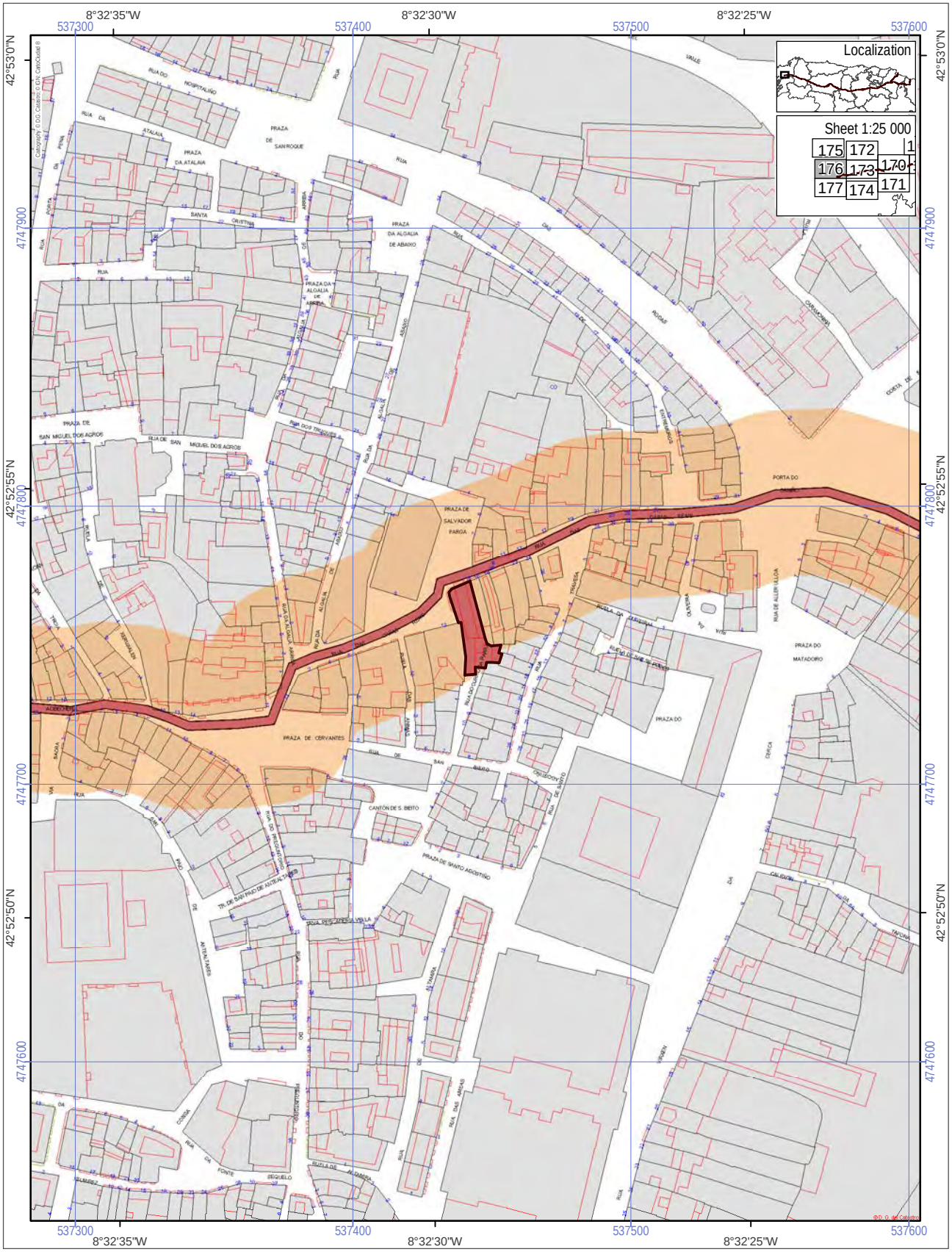

World Heritage Property
Route of Santiago de Compostela
Associated structures (0.0295 ha)
Buffer zone of the World Heritage Property

Scale 1:2 000
0 50 100 m
ETRS 1989, UTM Zone 29

N

ROUTE OF SANTIAGO DE COMPOSTELA. WORLD HERITAGE

Palace of Fondevilla [908]

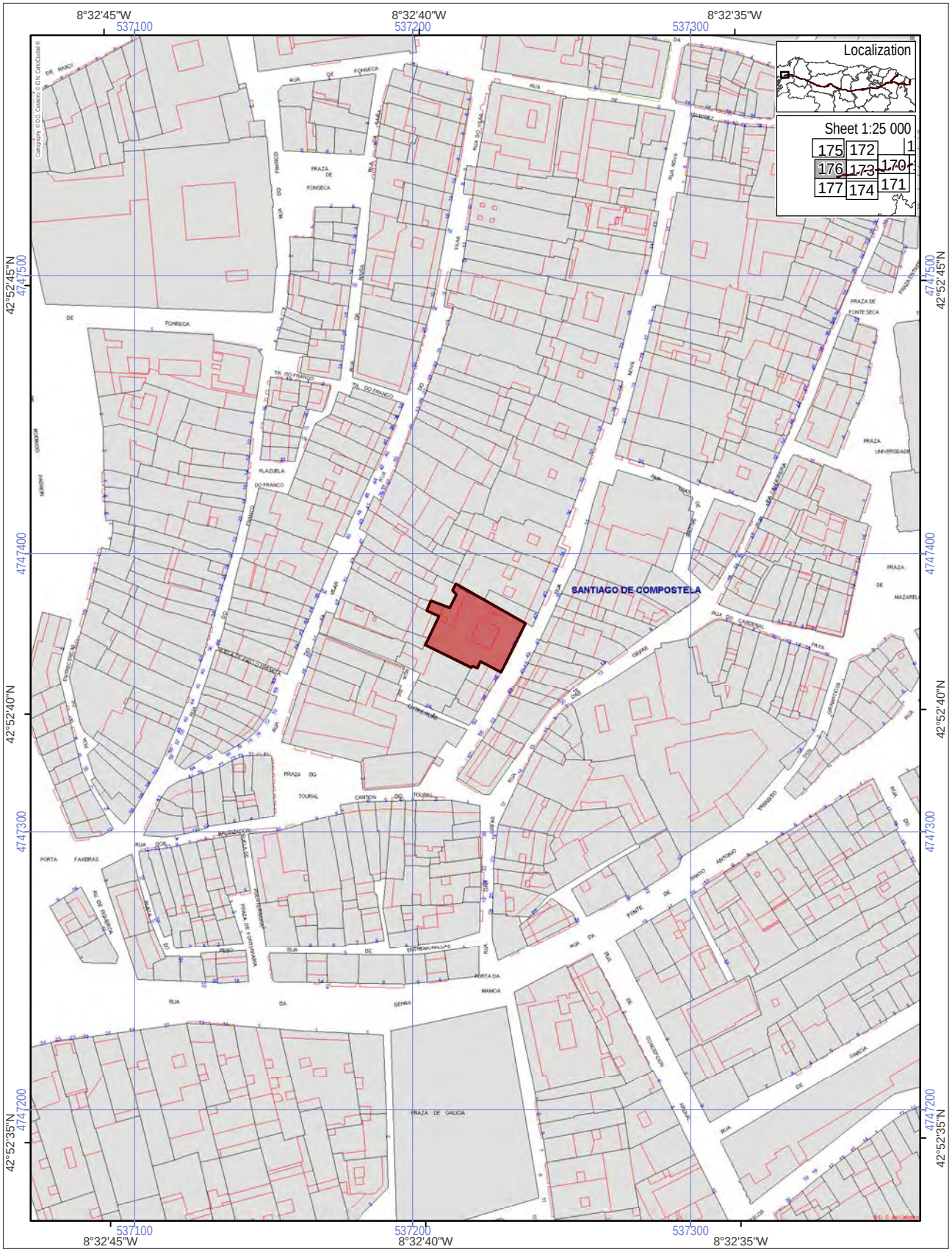

World Heritage Property
Route of Santiago de Compostela
Associated structures (0.0693 ha)
Buffer zone of the World Heritage Property

Scale 1:2 000
0 50 100 m
ETRS 1989, UTM Zone 29

N

ROUTE OF SANTIAGO DE COMPOSTELA. WORLD HERITAGE

Chamber of Commerce [909]

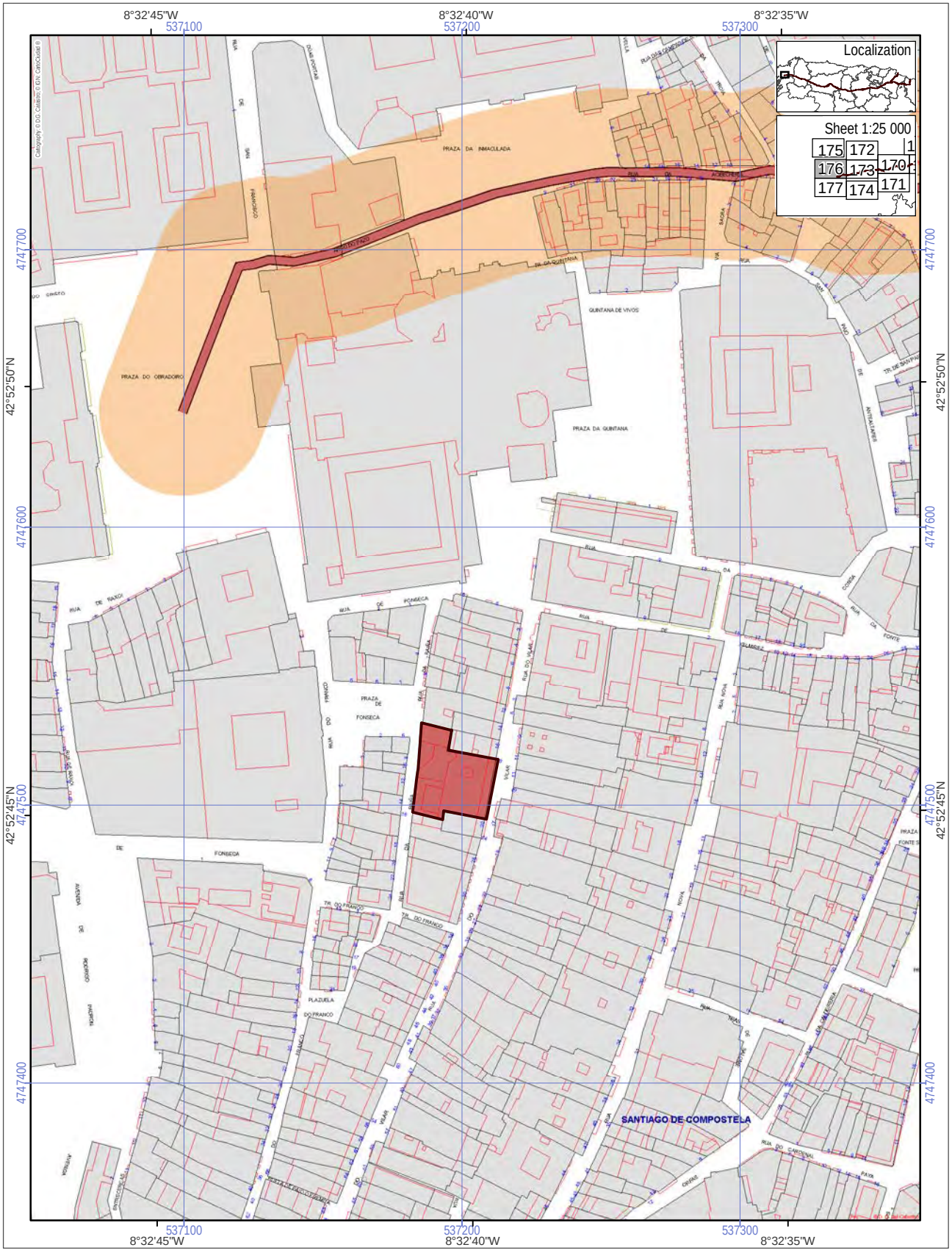

World Heritage Property
Route of Santiago de Compostela
Associated structures (0.0709 ha)
Buffer zone of the World Heritage Property

Scale 1:2 000
0 50 100 m
ETRS 1989, UTM Zone 29

N

ROUTE OF SANTIAGO DE COMPOSTELA. WORLD HERITAGE

Monroy palace [910]

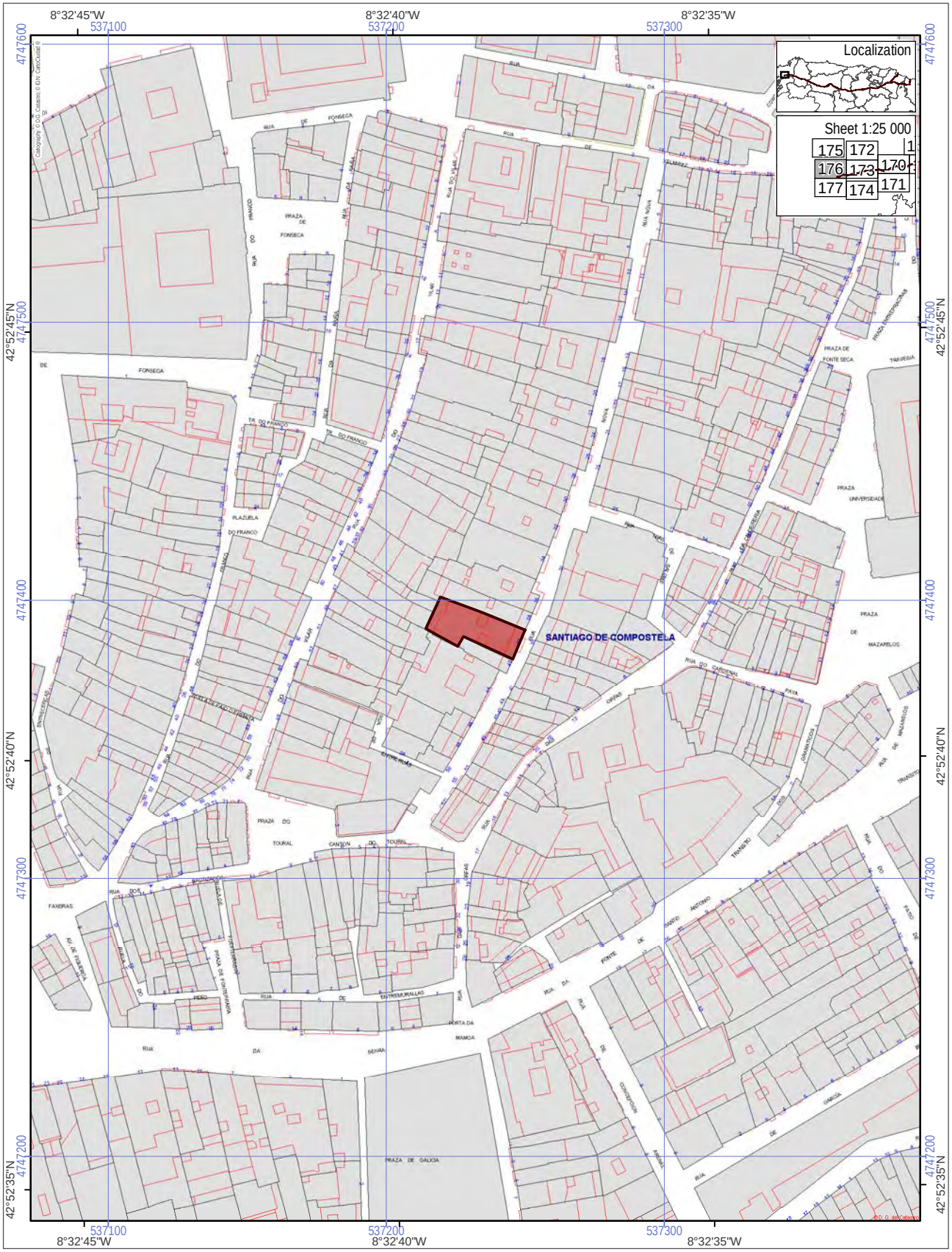

World Heritage Property
Route of Santiago de Compostela
Associated structures (0.0398 ha)
Buffer zone of the World Heritage Property

Scale 1:2 000

0 50 100 m

N

ETRS 1989, UTM Zone 29

ROUTE OF SANTIAGO DE COMPOSTELA. WORLD HERITAGE

Palace of the Pedrosa family [911]

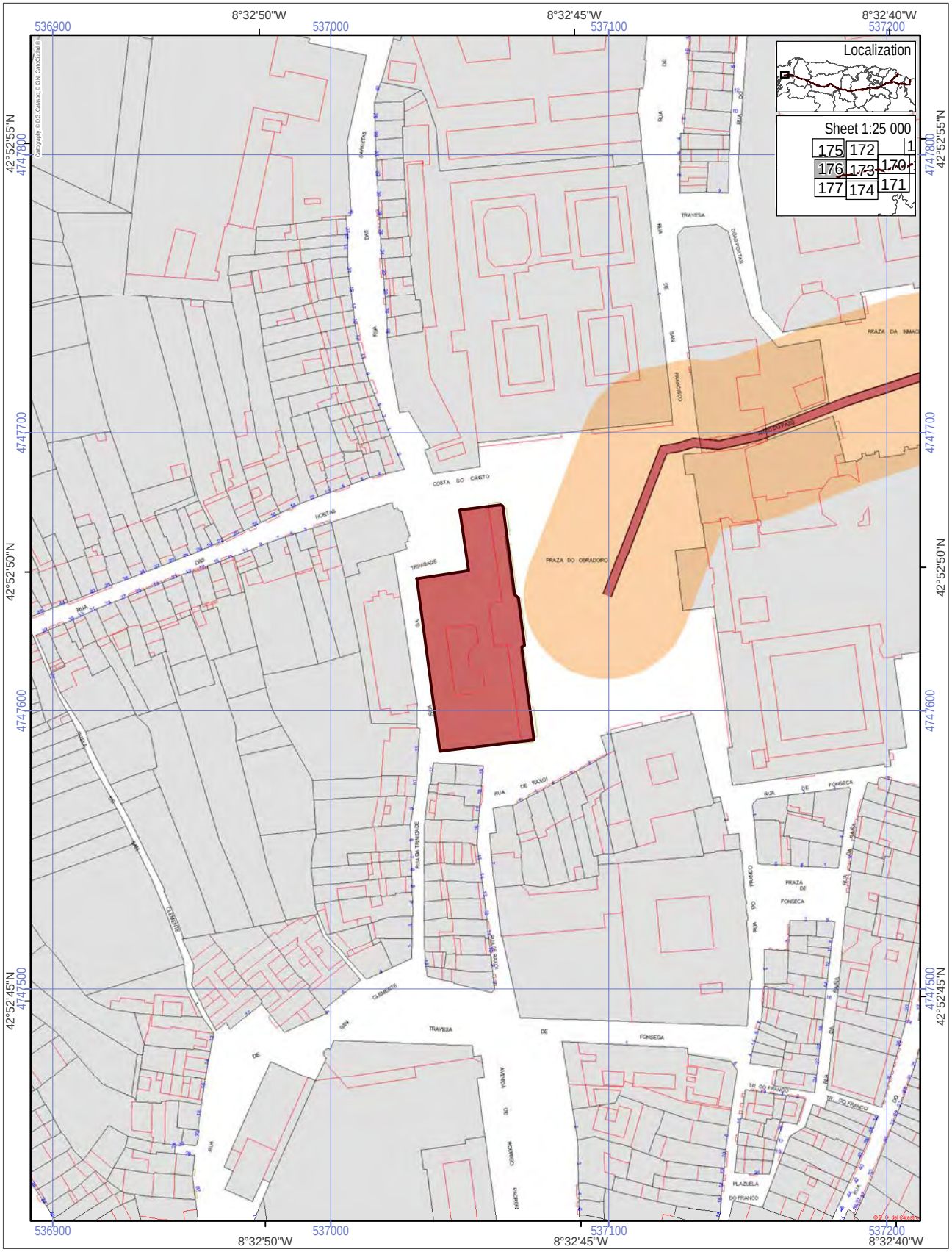

World Heritage Property
Route of Santiago de Compostela
Associated structures (0.2438 ha)
Buffer zone of the World Heritage Property

Scale 1:2 000

0 50 100 m

ETRS 1989, UTM Zone 29

N

ROUTE OF SANTIAGO DE COMPOSTELA. WORLD HERITAGE

Palace of the Rajoy family [912]

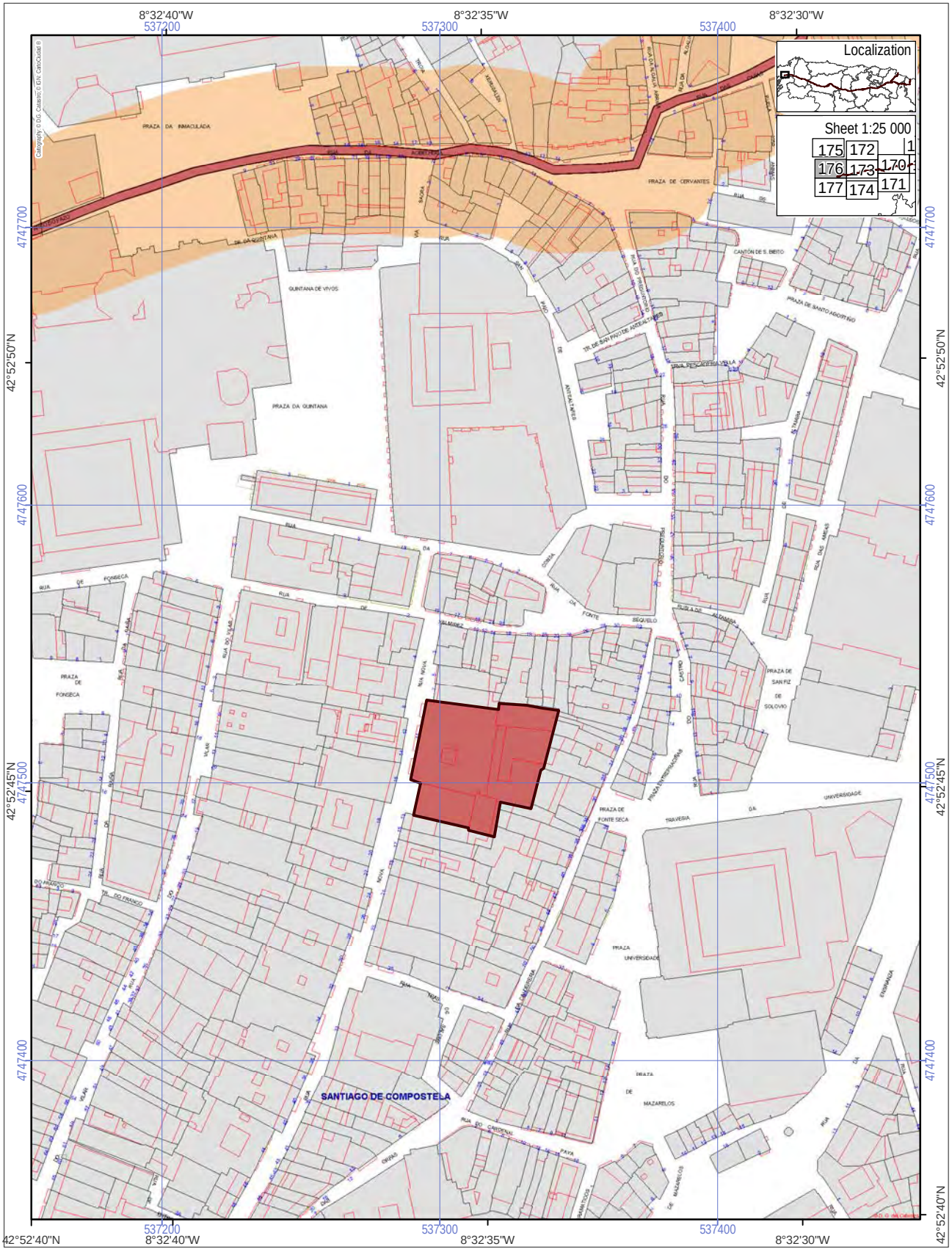

World Heritage Property
Route of Santiago de Compostela
Associated structures (0.1878 ha)
Buffer zone of the World Heritage Property

Scale 1:2 000
0 50 100 m
ETRS 1989, UTM Zone 29

N

ROUTE OF SANTIAGO DE COMPOSTELA. WORLD HERITAGE

Palace of the Mondragon family [913]

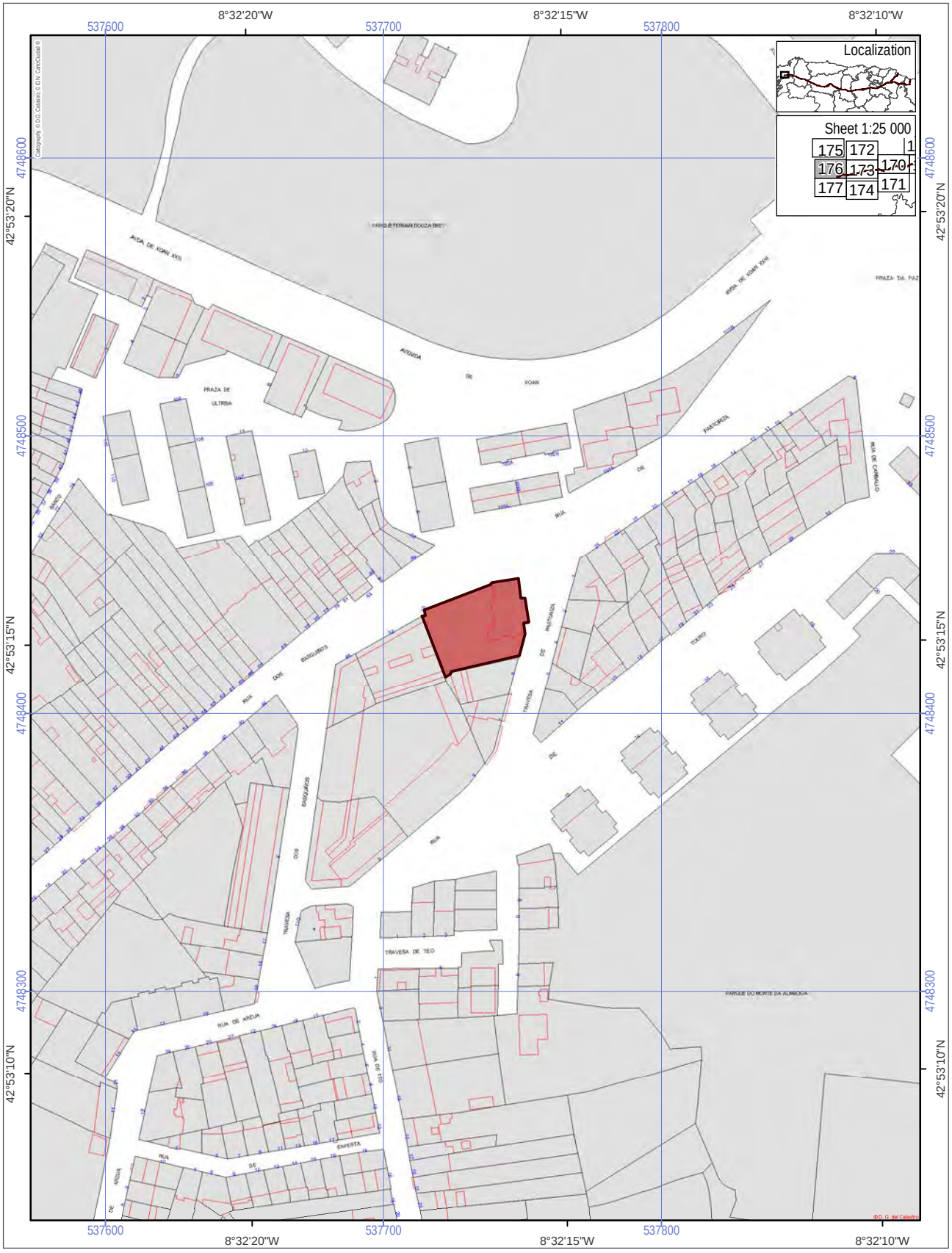

World Heritage Property
Route of Santiago de Compostela
Associated structures (0.0904 ha)
Buffer zone of the World Heritage Property

Scale 1:2 000
0 50 100 m
ETRS 1989, UTM Zone 29

N

ROUTE OF SANTIAGO DE COMPOSTELA. WORLD HERITAGE

Hermitage of Pastor [914]

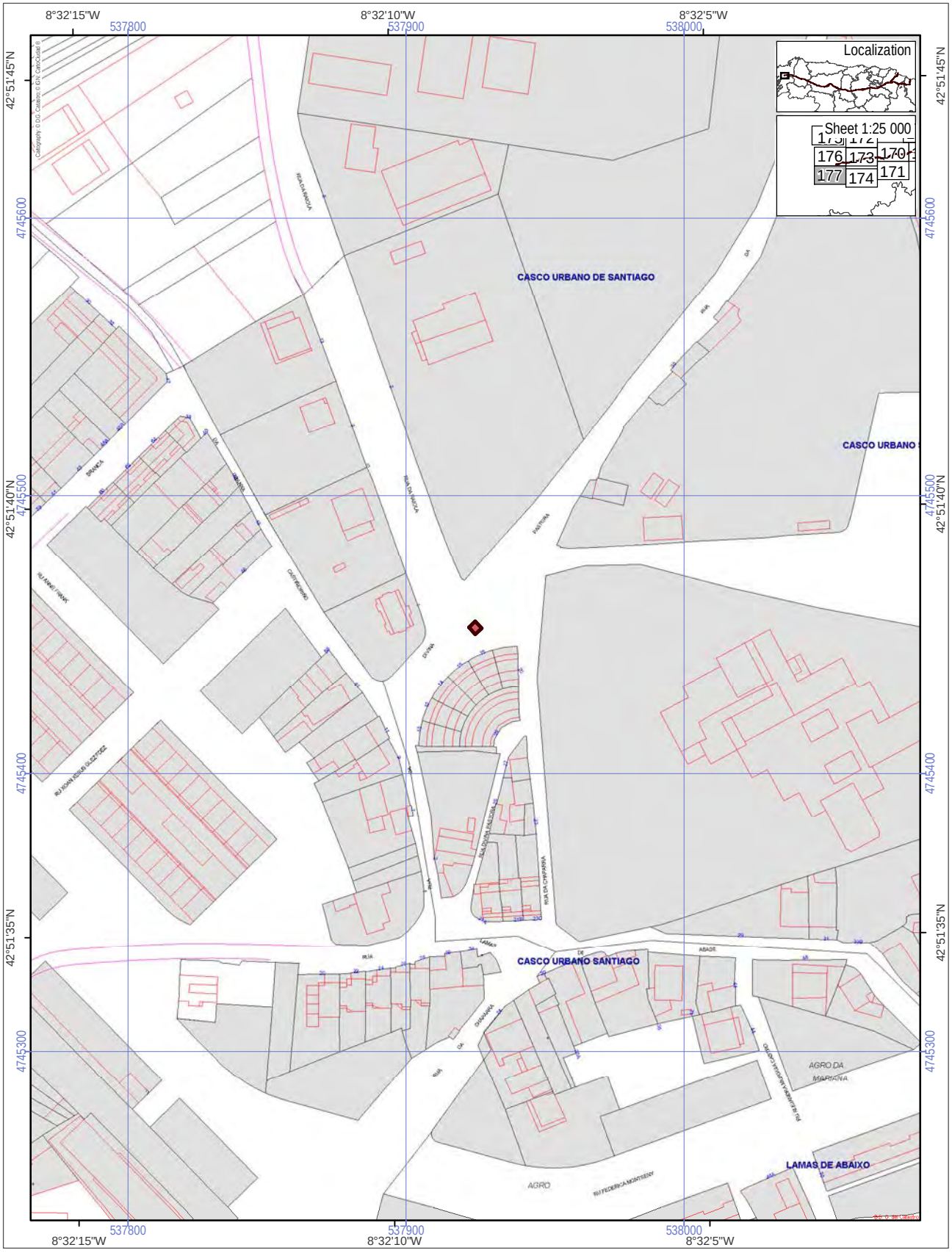

World Heritage Property
Route of Santiago de Compostela
Associated structures (0.0011 ha)
Buffer zone of the World Heritage Property

Scale 1:2 000

0 50 100 m

ETRS 1989, UTM Zone 29

N

ROUTE OF SANTIAGO DE COMPOSTELA. WORLD HERITAGE

Lamas de Abade wayside cross [915]

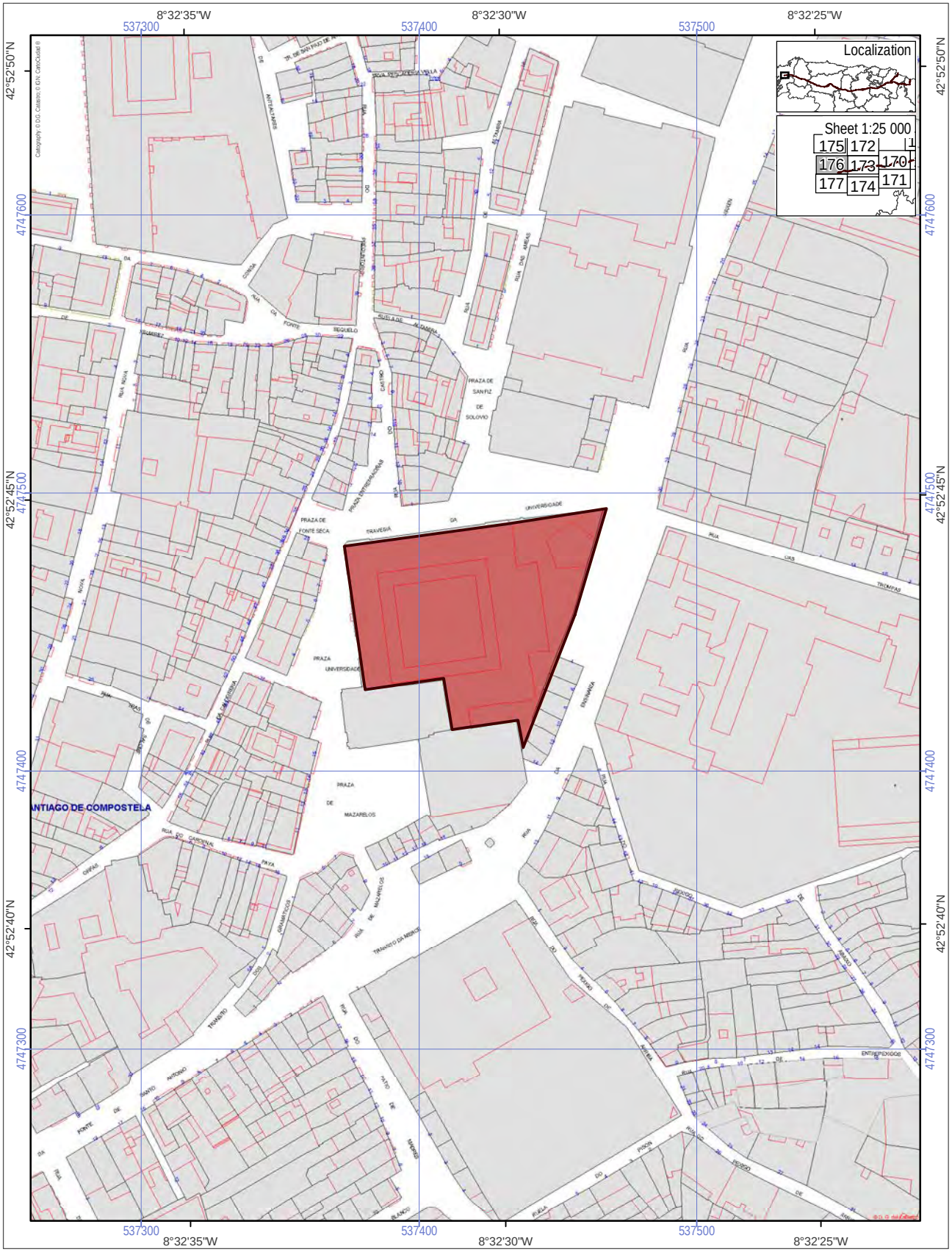

World Heritage Property
Route of Santiago de Compostela
Associated structures (0.504 ha)
Buffer zone of the World Heritage Property

Scale 1:2 000
0 50 100 m
ETRS 1989, UTM Zone 29

N

ROUTE OF SANTIAGO DE COMPOSTELA. WORLD HERITAGE
Faculty of Geography and History [916]

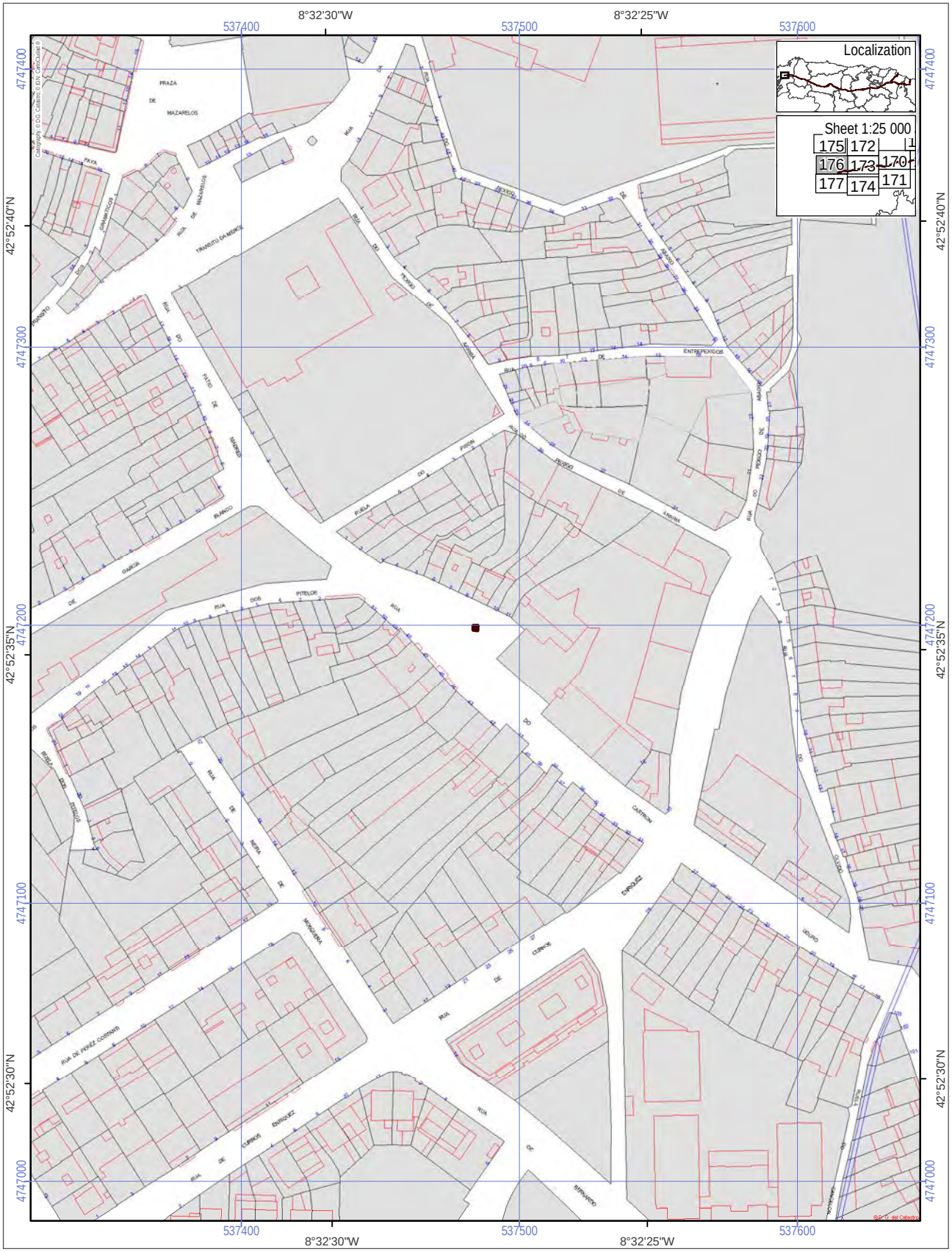

World Heritage Property
Route of Santiago de Compostela
Associated structures (0.0003 ha)
Buffer zone of the World Heritage Property

Scale 1:2 000
0 50 100 m
ETRS 1989, UTM Zone 29

N

ROUTE OF SANTIAGO DE COMPOSTELA. WORLD HERITAGE

Castron d'Ouro wayside cross [917]

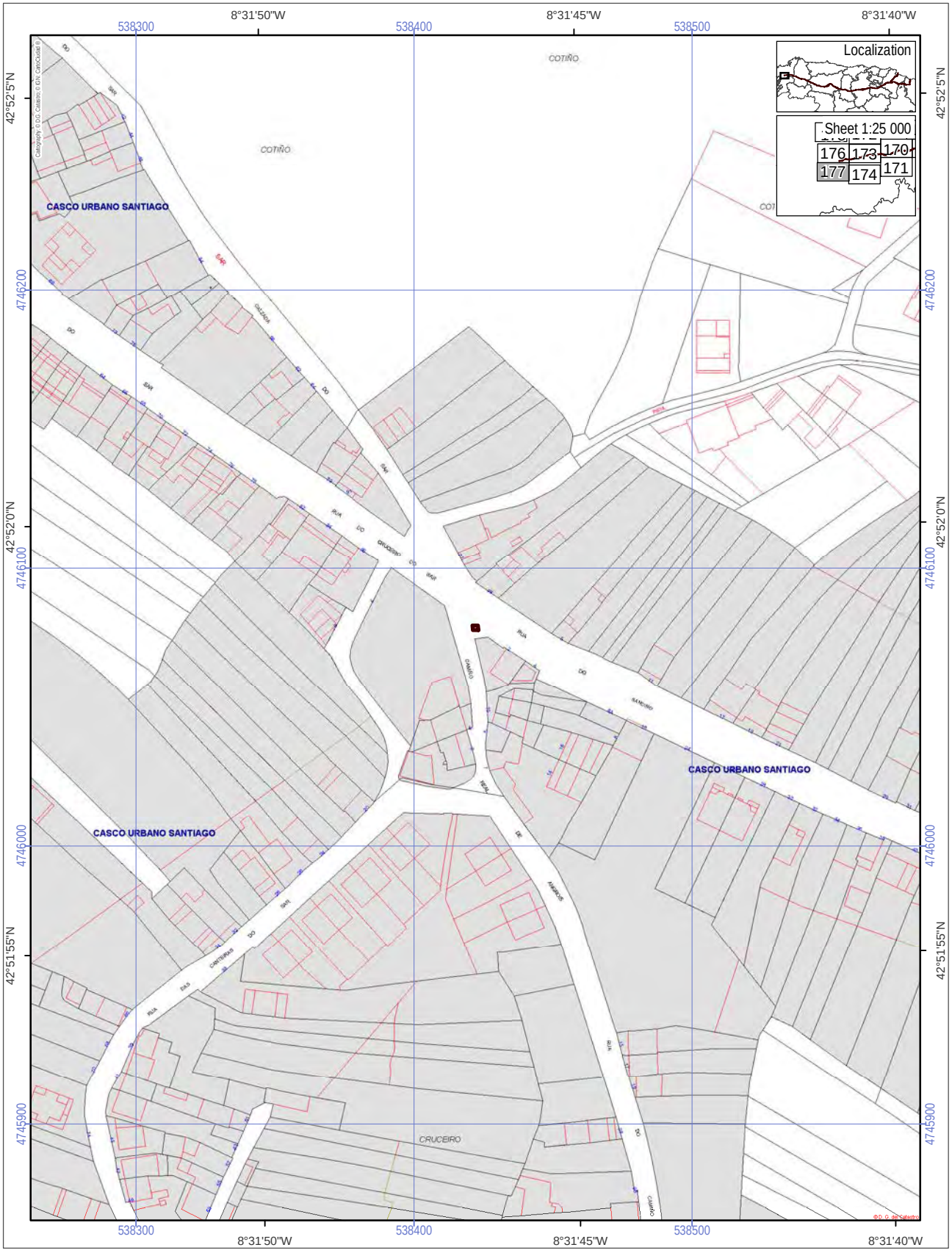

World Heritage Property
Route of Santiago de Compostela
Associated structures (0,0004 ha)
Buffer zone of the World Heritage Property

Scale 1:2 000

0 50 100 m

ETRS 1989, UTM Zone 29

N

ROUTE OF SANTIAGO DE COMPOSTELA. WORLD HERITAGE

Sar wayside cross [918]

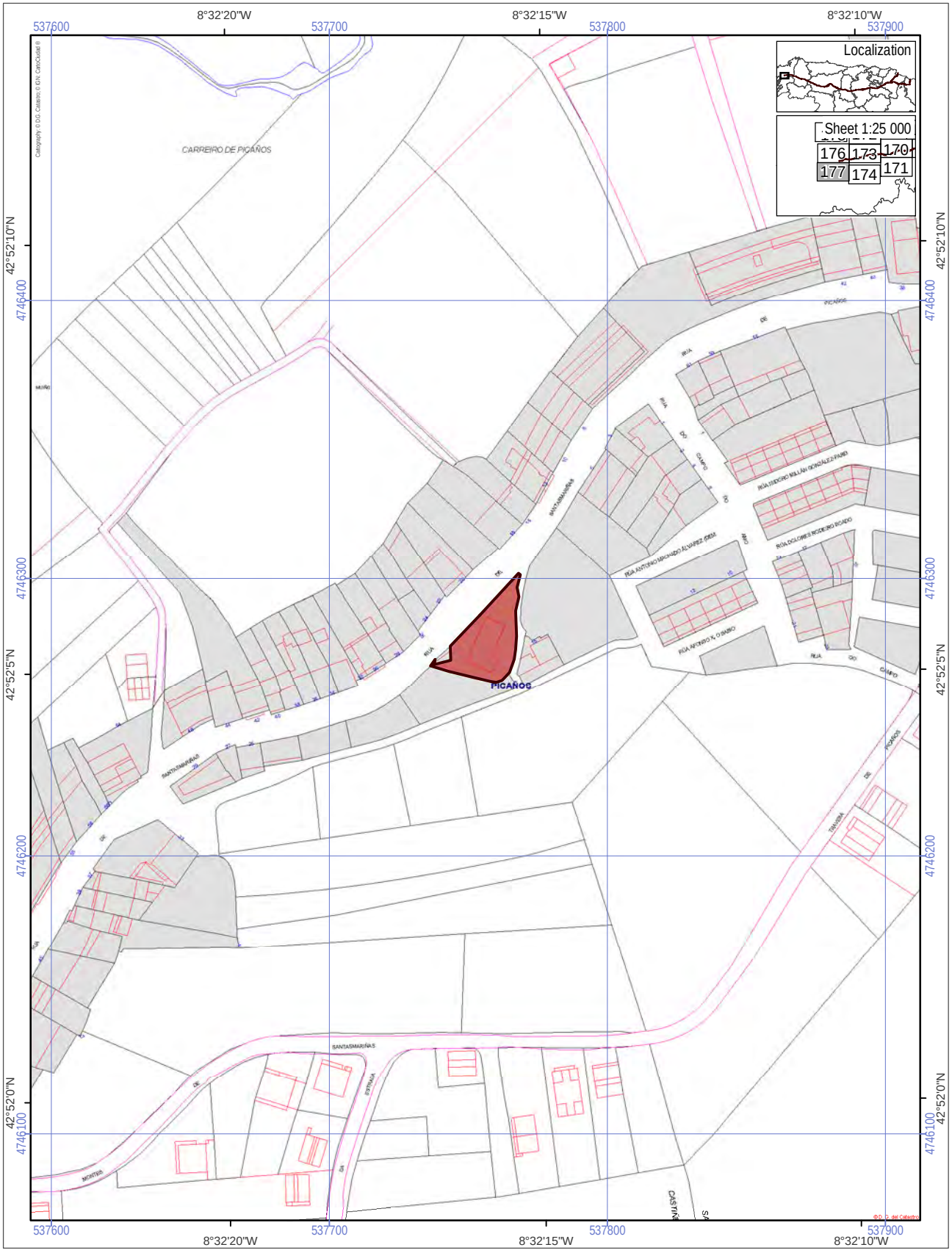

World Heritage Property
Route of Santiago de Compostela
Associated structures (0.0549 ha)
Buffer zone of the World Heritage Property

Scale 1:2 000
0 50 100 m
ETRS 1989, UTM Zone 29

N

ROUTE OF SANTIAGO DE COMPOSTELA. WORLD HERITAGE

Hermitage of Santa Mariña [919]

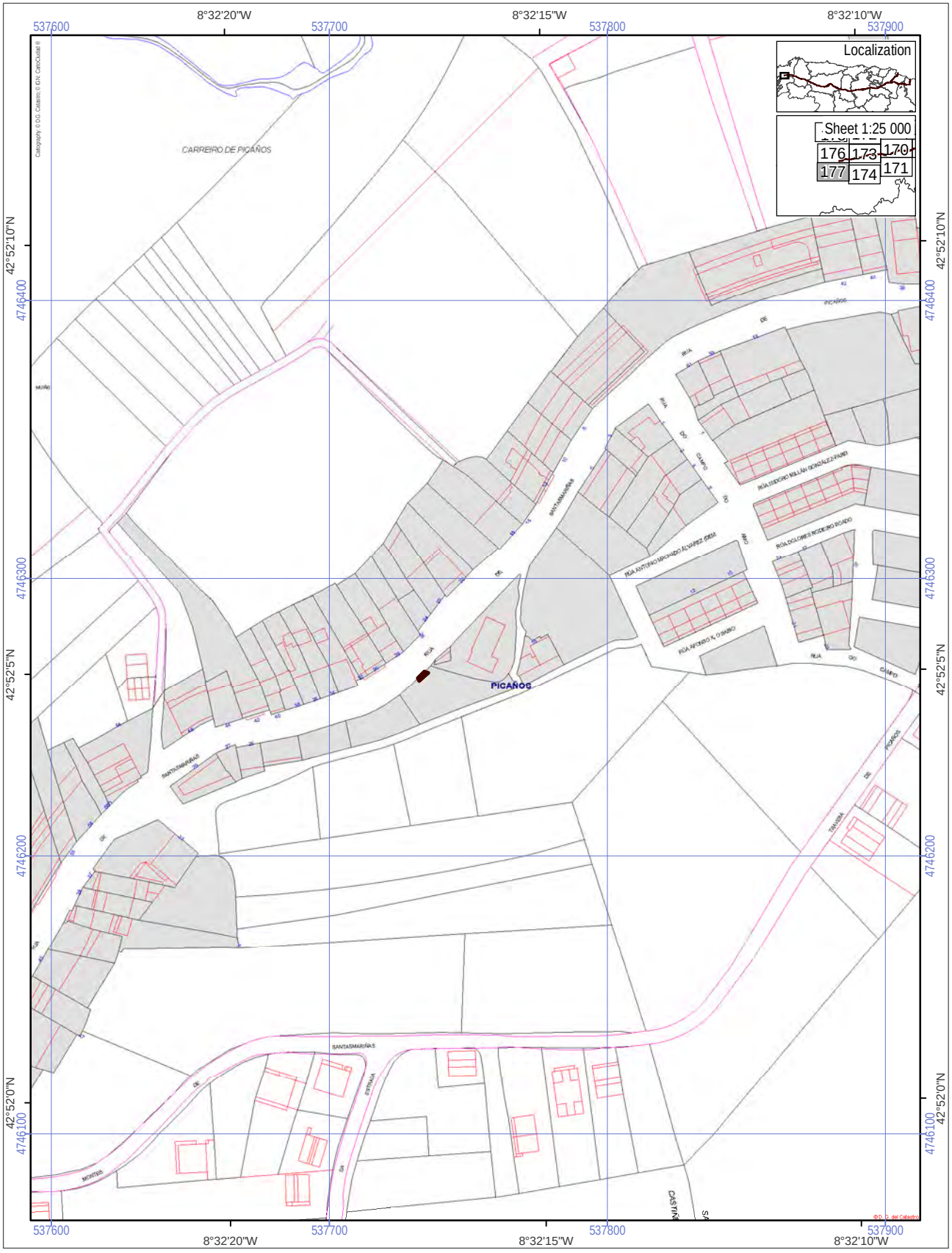

World Heritage Property
Route of Santiago de Compostela
Associated structures (0.0005 ha)
Buffer zone of the World Heritage Property

Scale 1:2 000
0 50 100 m
ETRS 1989, UTM Zone 29

N

ROUTE OF SANTIAGO DE COMPOSTELA. WORLD HERITAGE

Fountain of Santa Mariña [920]

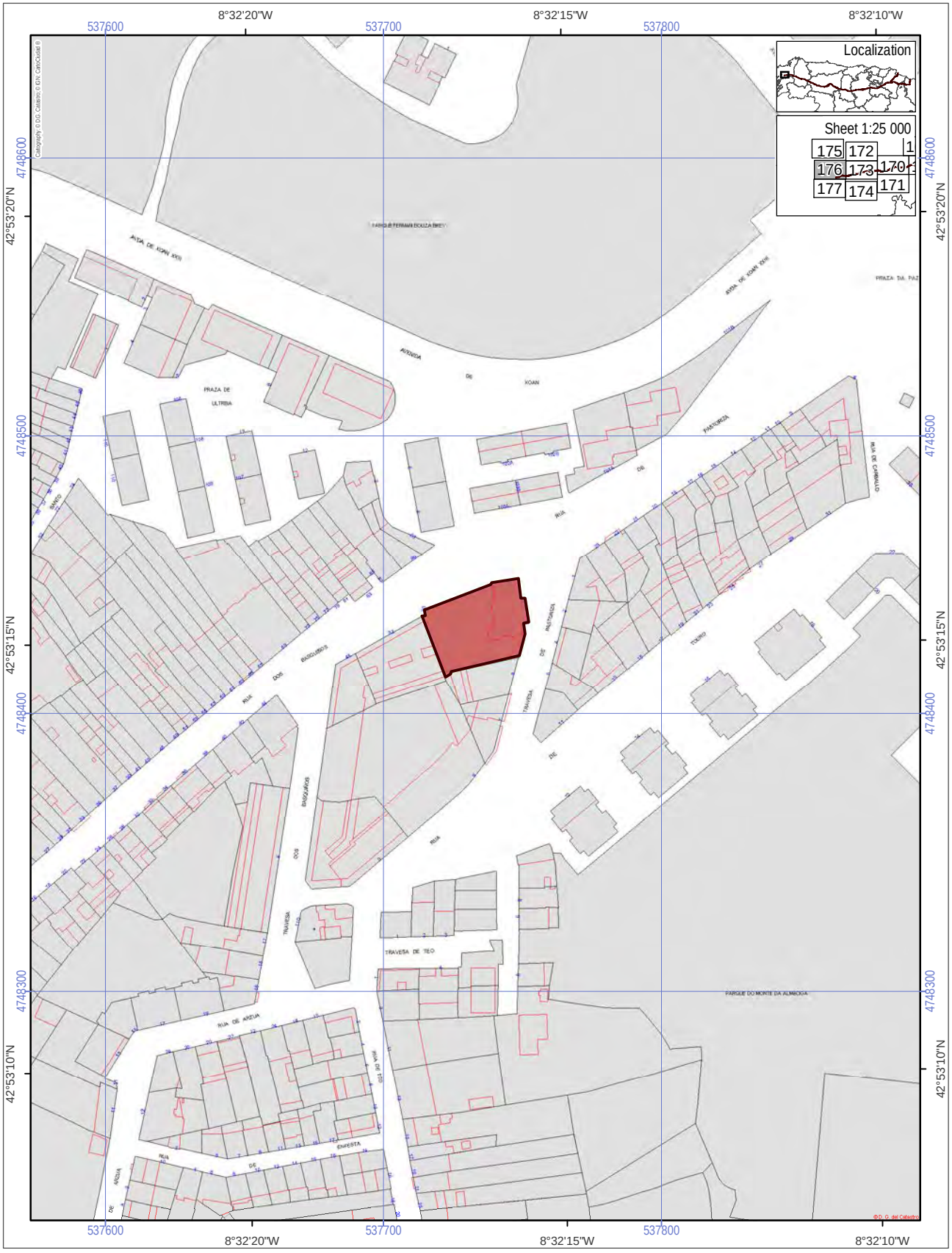

World Heritage Property
Route of Santiago de Compostela
Associated structures (0.0904 ha)
Buffer zone of the World Heritage Property

ROUTE OF SANTIAGO DE COMPOSTELA. WORLD HERITAGE

Hermitage of Pastoriza (street) [921]

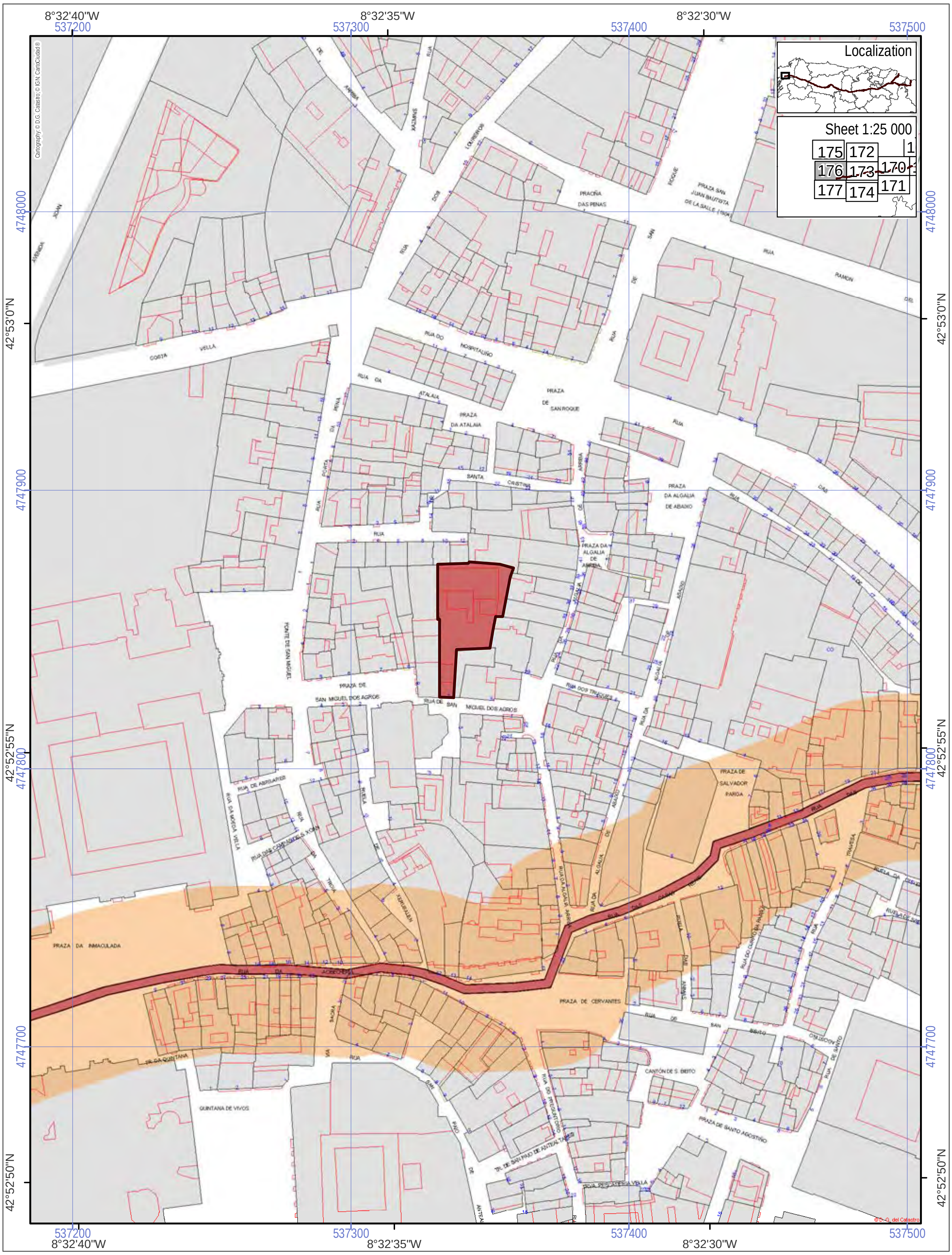

World Heritage Property

Route of Santiago de Compostela

Associated structures (0.0794 ha)

Buffer zone of the World Heritage Property

Scale 1:2 000

0 50 100 m

ETRS 1989, UTM Zone 29

N

ROUTE OF SANTIAGO DE COMPOSTELA. WORLD HERITAGE

4, San Miguel street gothic house [922]

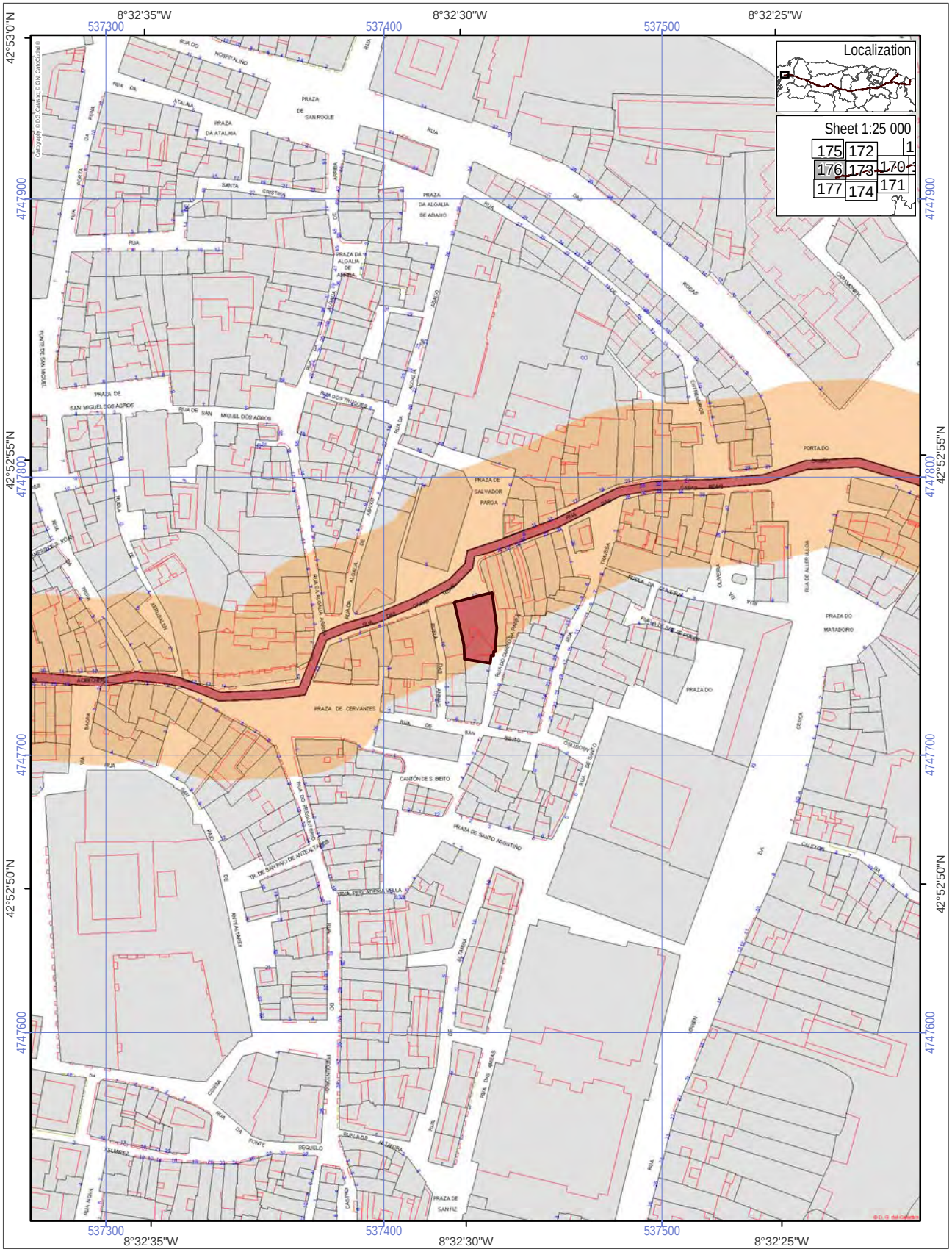

World Heritage Property
Route of Santiago de Compostela
Associated structures (0.0283 ha)
Buffer zone of the World Heritage Property

Scale 1:2 000
0 50 100 m
ETRS 1989, UTM Zone 29

N

ROUTE OF SANTIAGO DE COMPOSTELA. WORLD HERITAGE

Casa Reales street gothic house [923]

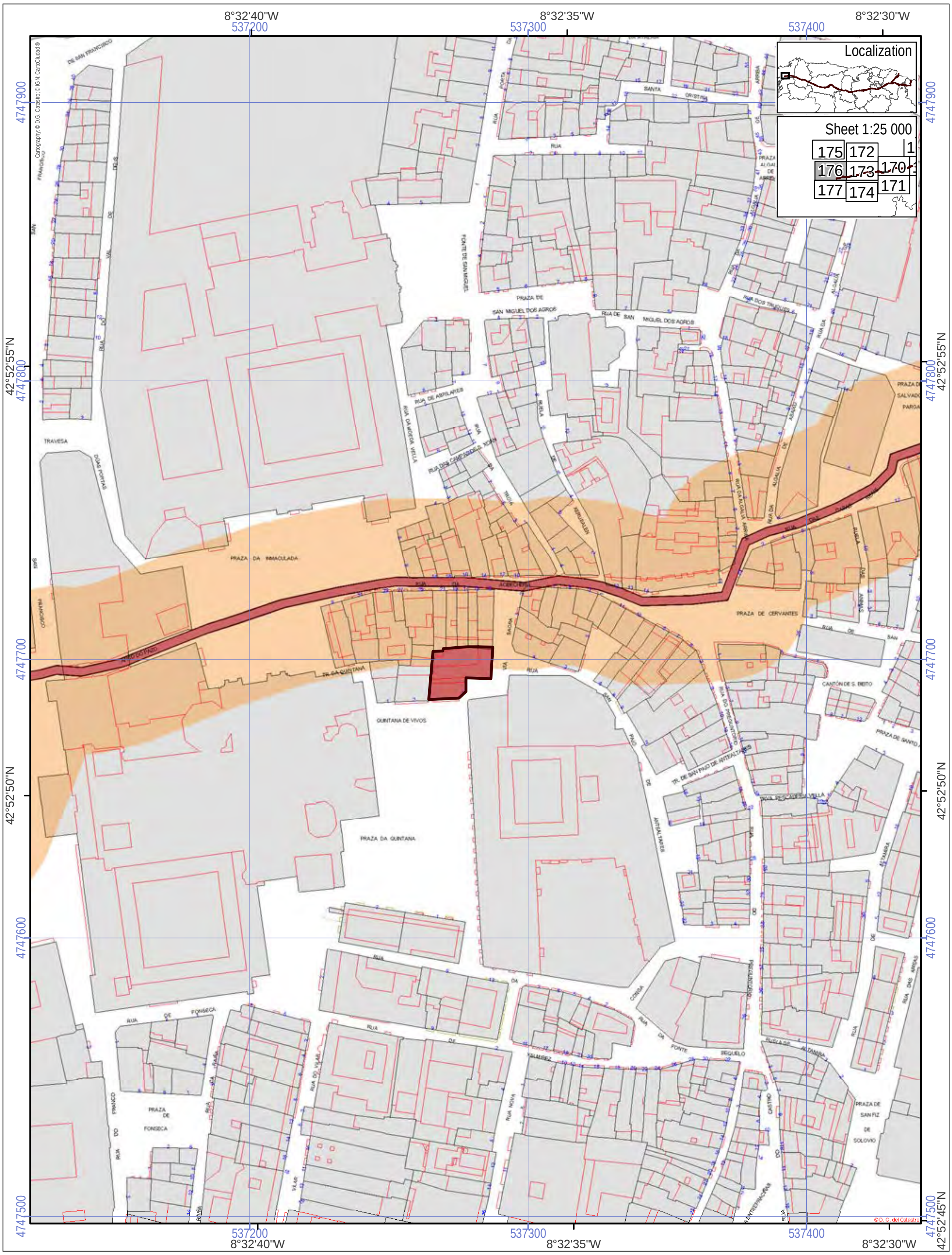

World Heritage Property

Route of Santiago de Compostela

Associated structures (0.0327 ha)

Buffer zone of the World Heritage Property

Scale 1:2 000

0 50 100 m

ETRS 1989, UTM Zone 29

N

ROUTE OF SANTIAGO DE COMPOSTELA. WORLD HERITAGE

Parra House [924]

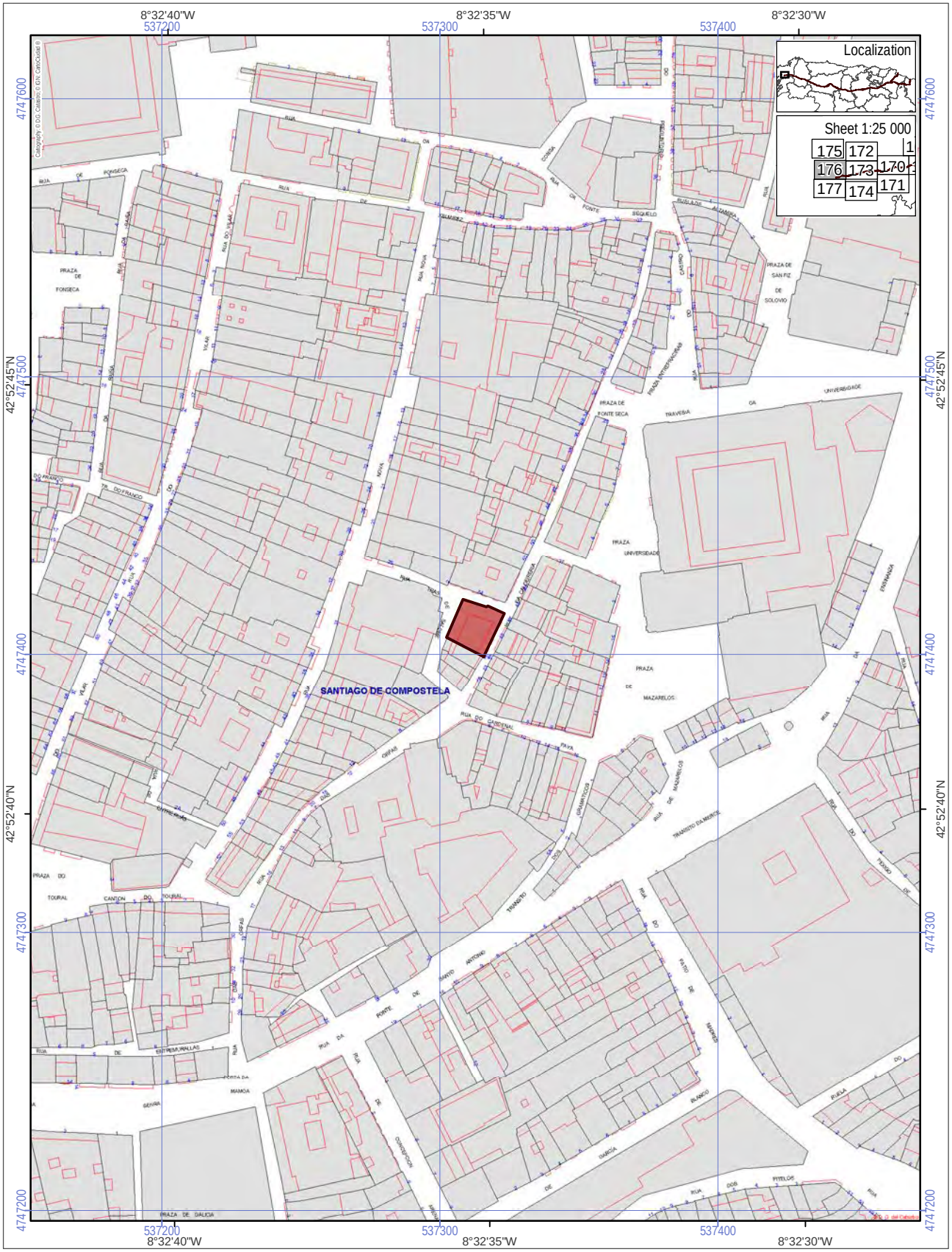

World Heritage Property
Route of Santiago de Compostela
Associated structures (0.0252 ha)
Buffer zone of the World Heritage Property

Scale 1:2 000
0 50 100 m
ETRS 1989, UTM Zone 29

N

ROUTE OF SANTIAGO DE COMPOSTELA. WORLD HERITAGE

House behind Salomé [925]

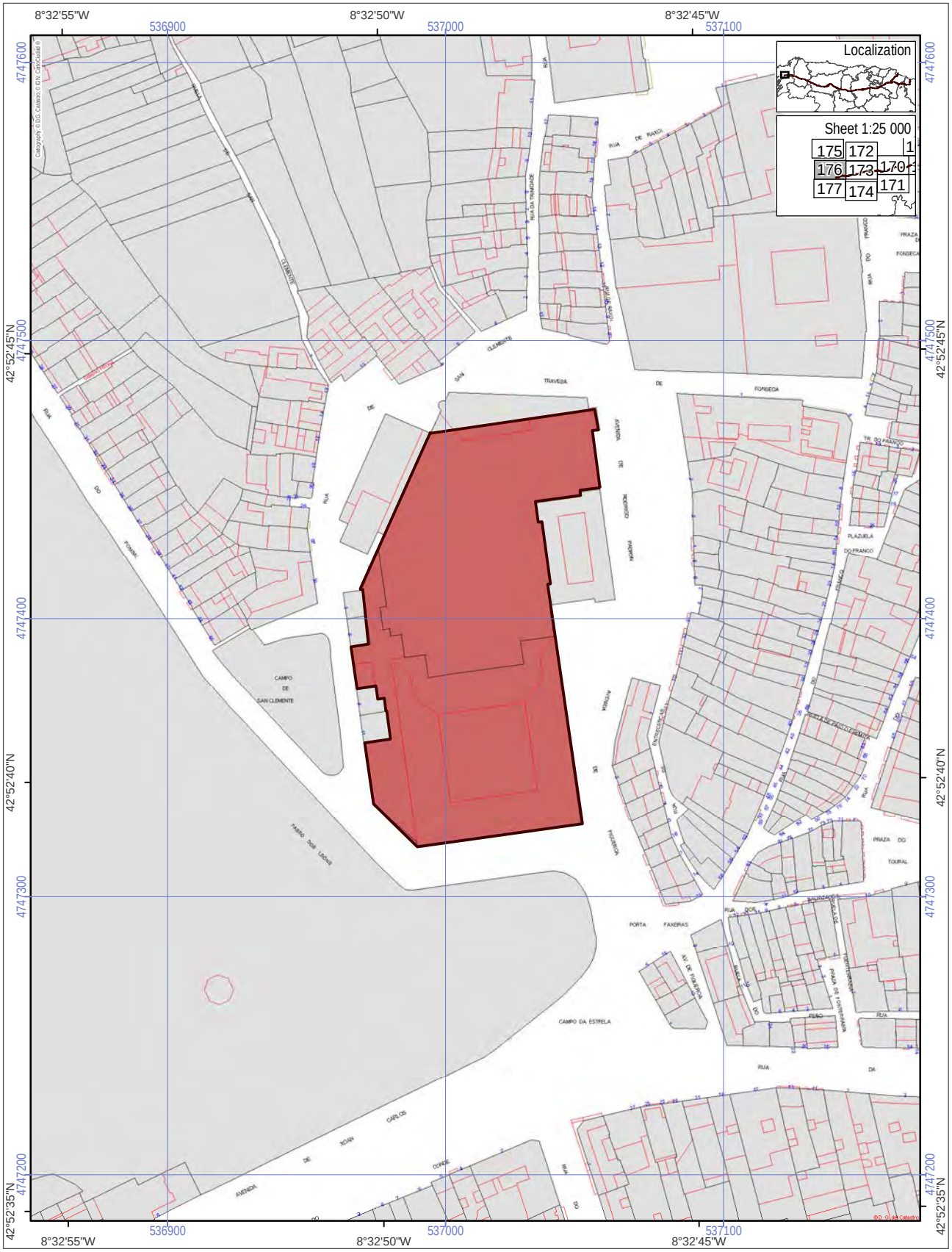

World Heritage Property
Route of Santiago de Compostela
Associated structures (1.0531 ha)
Buffer zone of the World Heritage Property

Scale 1:2 000
0 50 100 m
ETRS 1989, UTM Zone 29

N

ROUTE OF SANTIAGO DE COMPOSTELA. WORLD HERITAGE

San Clemente School (St. Clement School) [926]

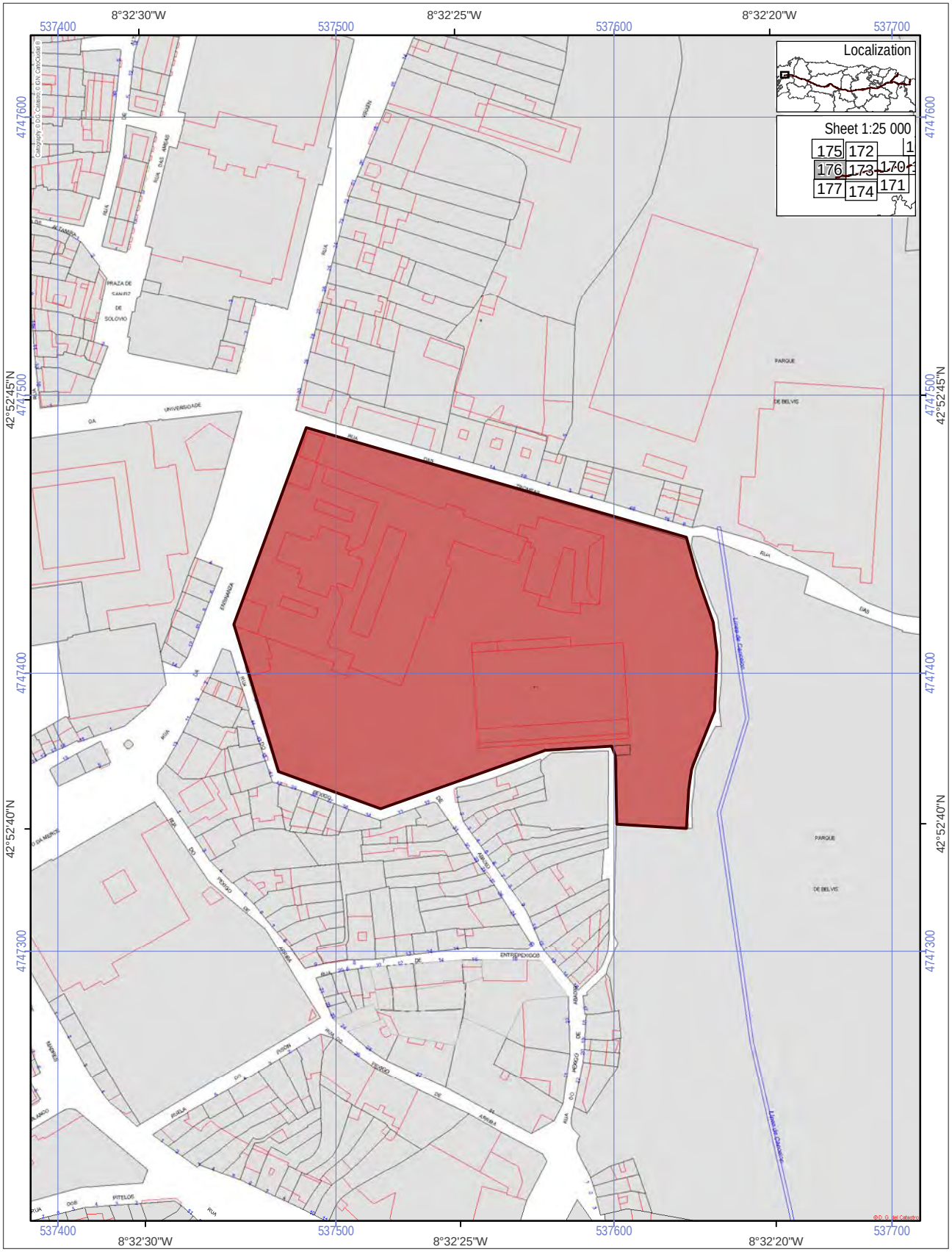

World Heritage Property
Route of Santiago de Compostela
Associated structures (1.7348 ha)
Buffer zone of the World Heritage Property

Scale 1:2 000
0 50 100 m
ETRS 1989, UTM Zone 29

N

ROUTE OF SANTIAGO DE COMPOSTELA. WORLD HERITAGE

Convent of Education [927]

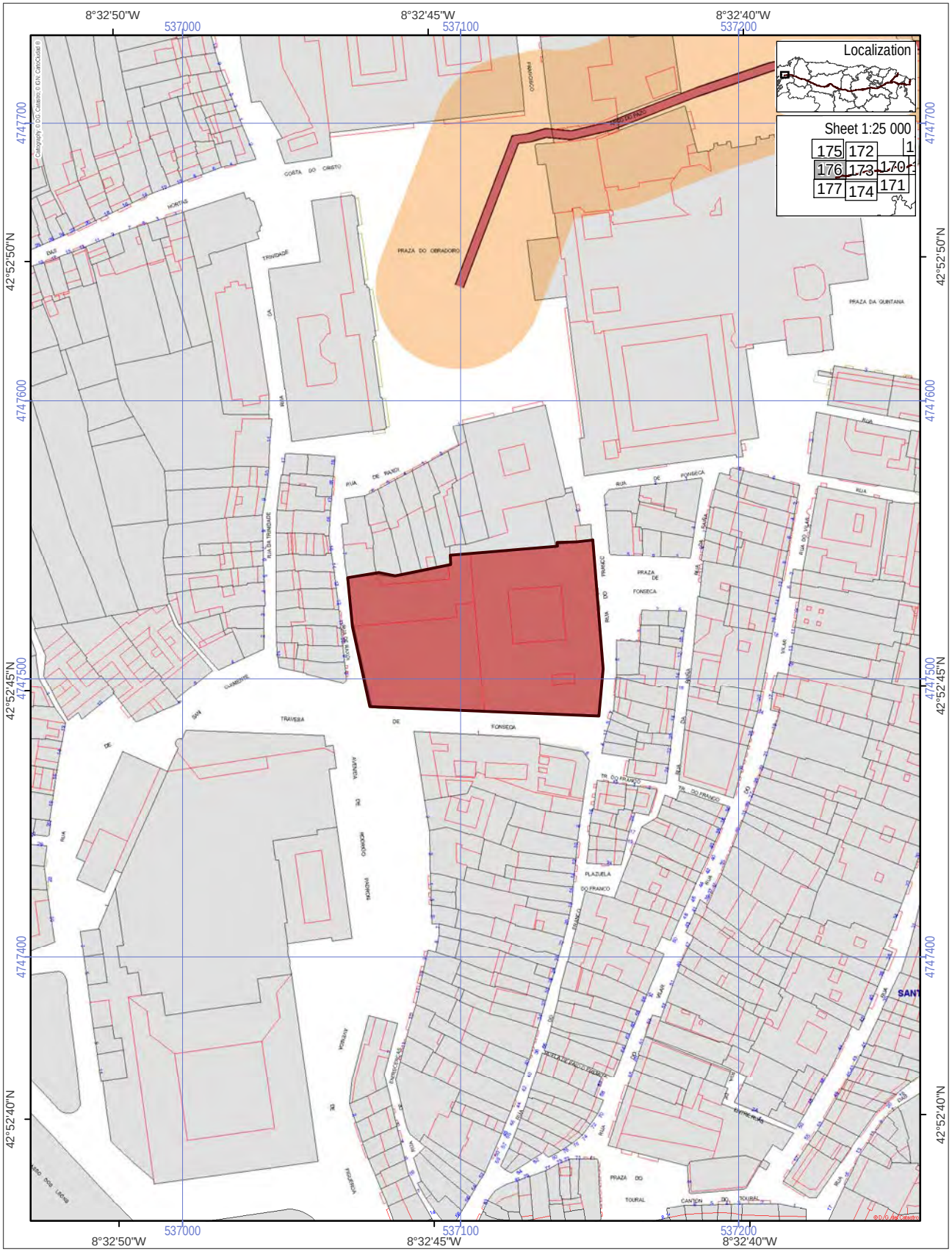

World Heritage Property
Route of Santiago de Compostela
Associated structures (0.4818 ha)
Buffer zone of the World Heritage Property

ROUTE OF SANTIAGO DE COMPOSTELA. WORLD HERITAGE

Fonseca or Santiago de Alfeo university college [928]

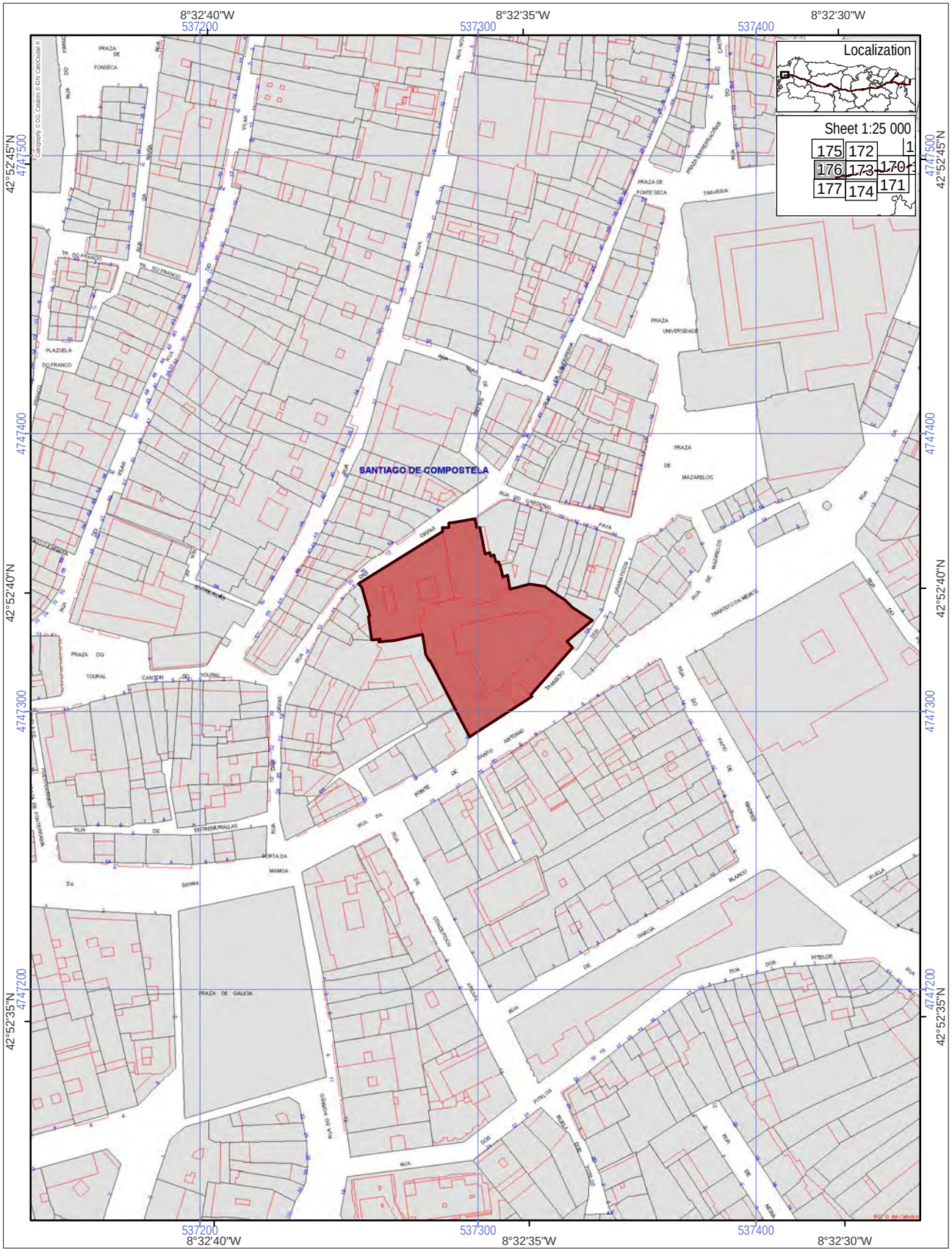

World Heritage Property
Route of Santiago de Compostela
Associated structures (0.3204 ha)
Buffer zone of the World Heritage Property

Scale 1:2 000
0
50
100 m
ETRS 1989, UTM Zone 29

N

ROUTE OF SANTIAGO DE COMPOSTELA. WORLD HERITAGE

School of as Orfas (Orphan School) [929]

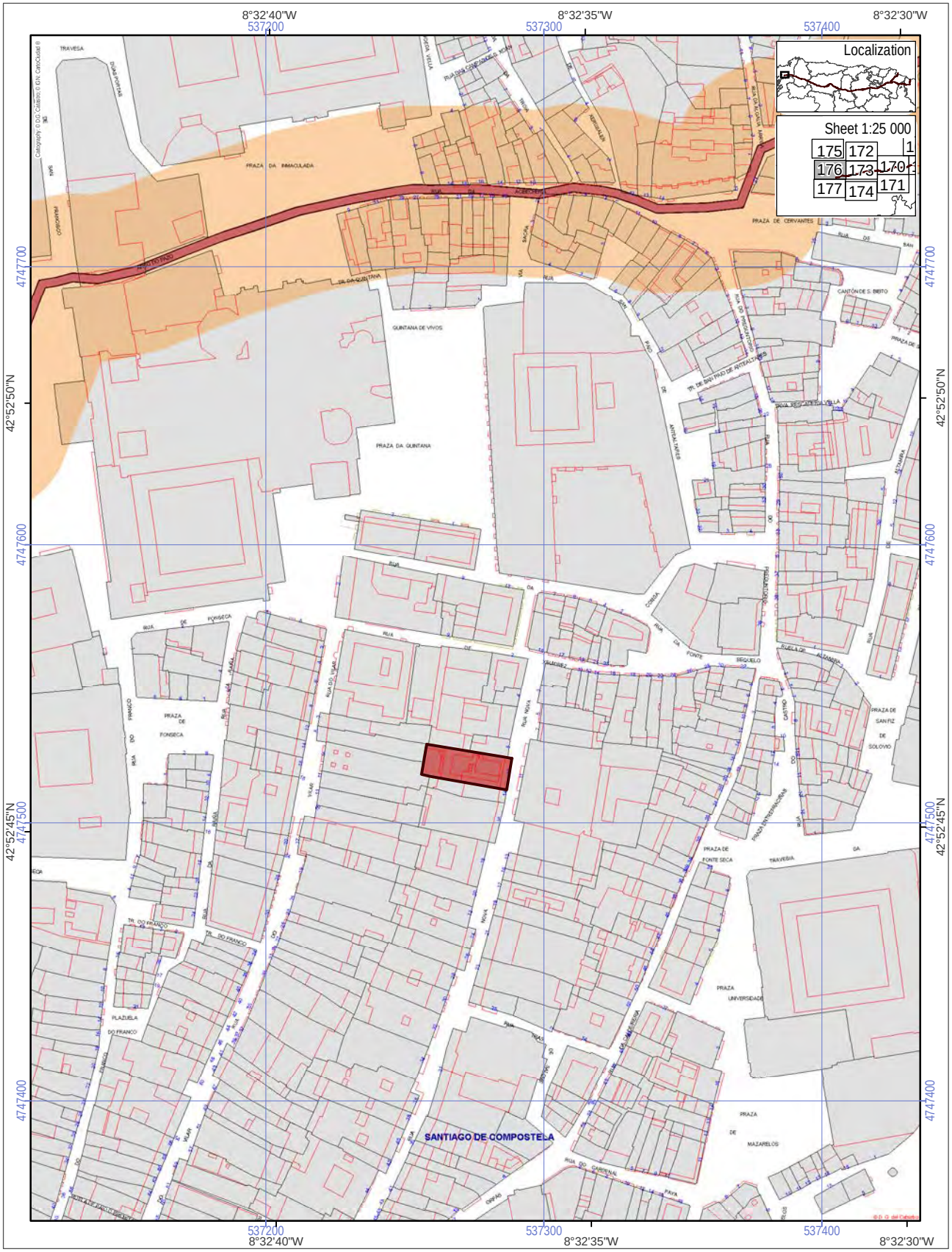

World Heritage Property
Route of Santiago de Compostela
Associated structures (0.0336 ha)
Buffer zone of the World Heritage Property

Scale 1:2 000
0 50 100 m
ETRS 1989, UTM Zone 29

N

ROUTE OF SANTIAGO DE COMPOSTELA. WORLD HERITAGE

House of das Pomas [930]

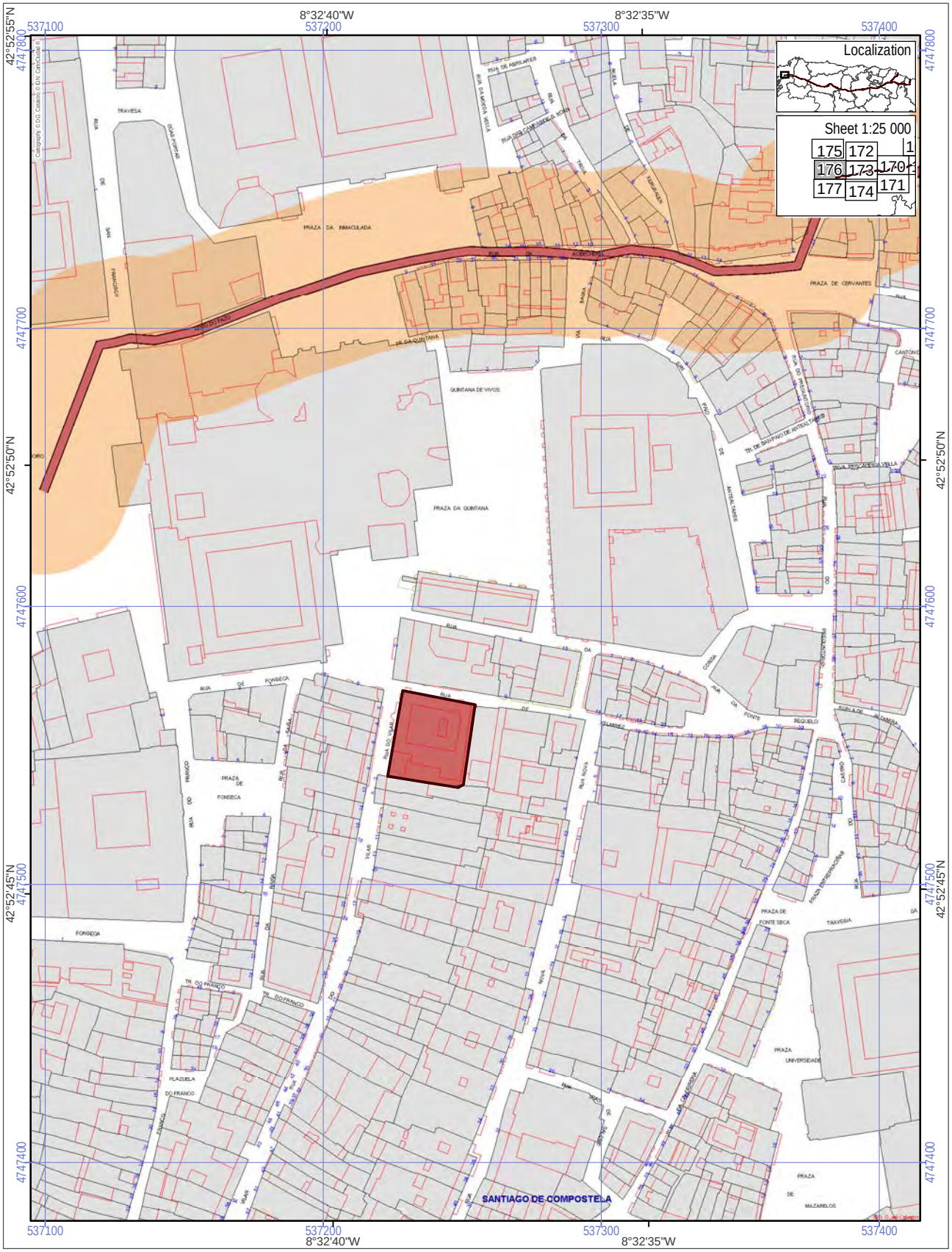

World Heritage Property
Route of Santiago de Compostela
Associated structures (0.0834 ha)
Buffer zone of the World Heritage Property

Scale 1:2 000
0 50 100 m
ETRS 1989, UTM Zone 29

N

ROUTE OF SANTIAGO DE COMPOSTELA. WORLD HERITAGE

Dean's house [931]

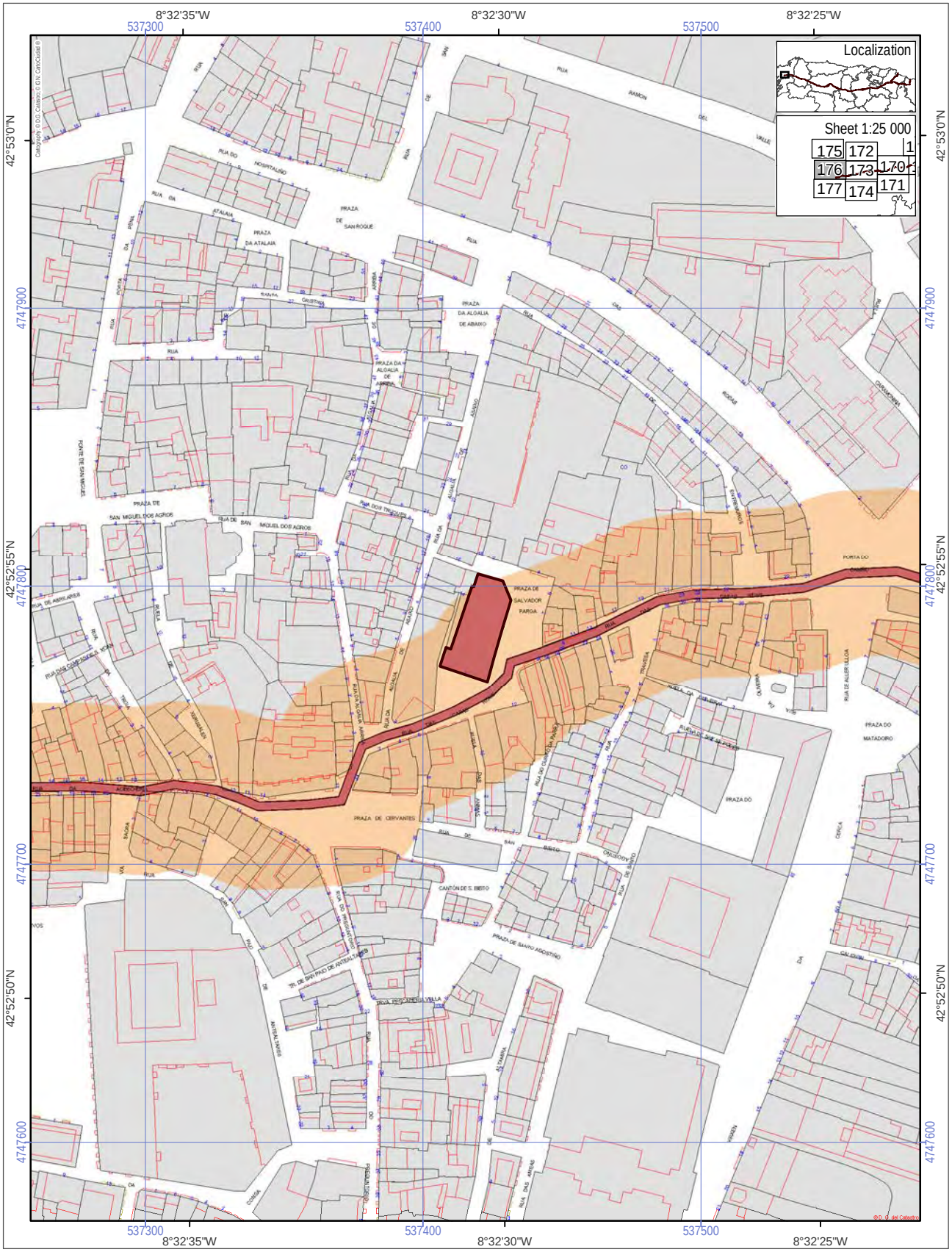

World Heritage Property
Route of Santiago de Compostela
Associated structures (0.0559 ha)
Buffer zone of the World Heritage Property

ROUTE OF SANTIAGO DE COMPOSTELA. WORLD HERITAGE

Chapel of Animas (Souls' Chapel) [932]

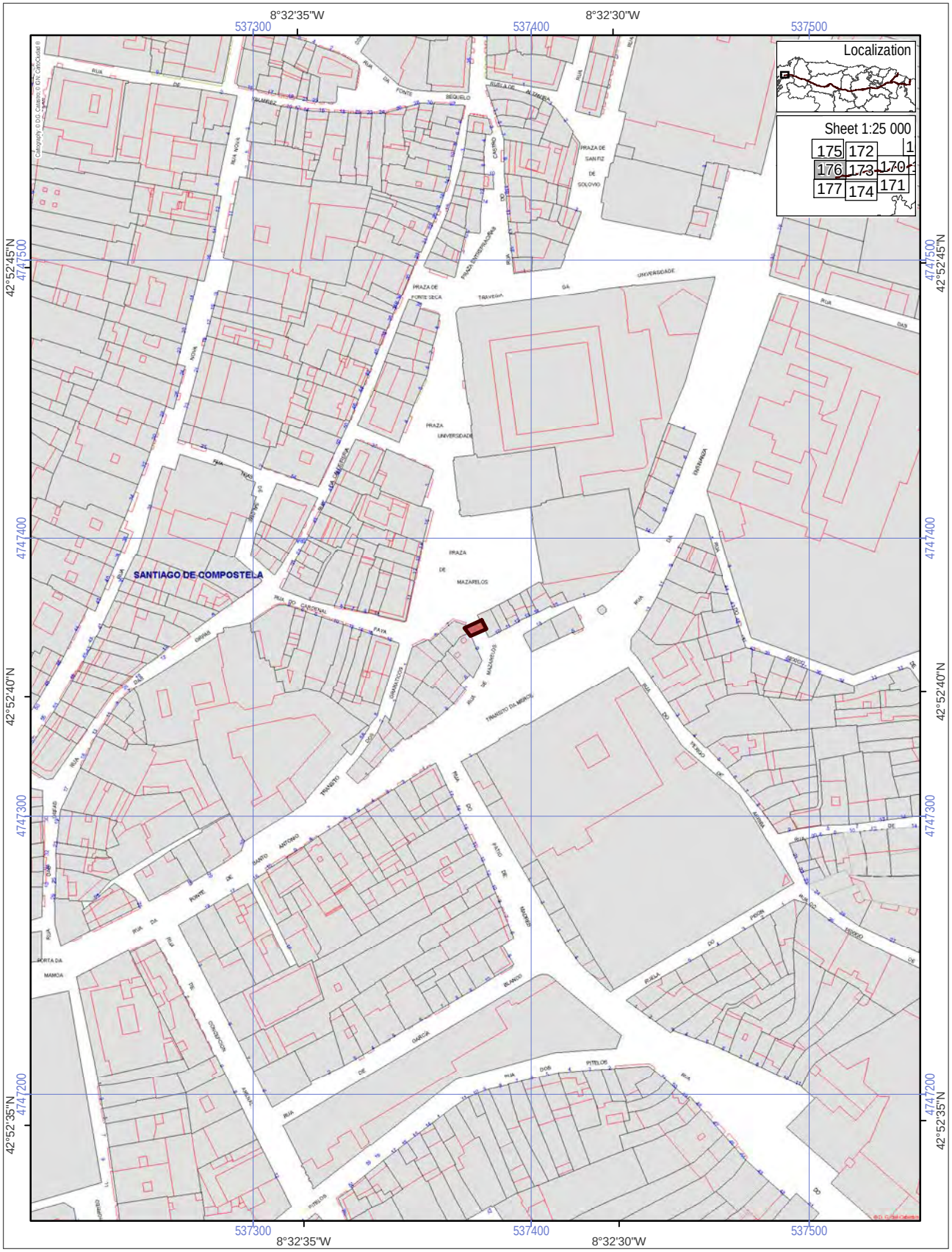

World Heritage Property
Route of Santiago de Compostela
Associated structures (0.0024 ha)
Buffer zone of the World Heritage Property

Scale 1:2 000
0
50
100 m
ETRS 1989, UTM Zone 29

N

ROUTE OF SANTIAGO DE COMPOSTELA. WORLD HERITAGE

Mazarelos Arch [933]

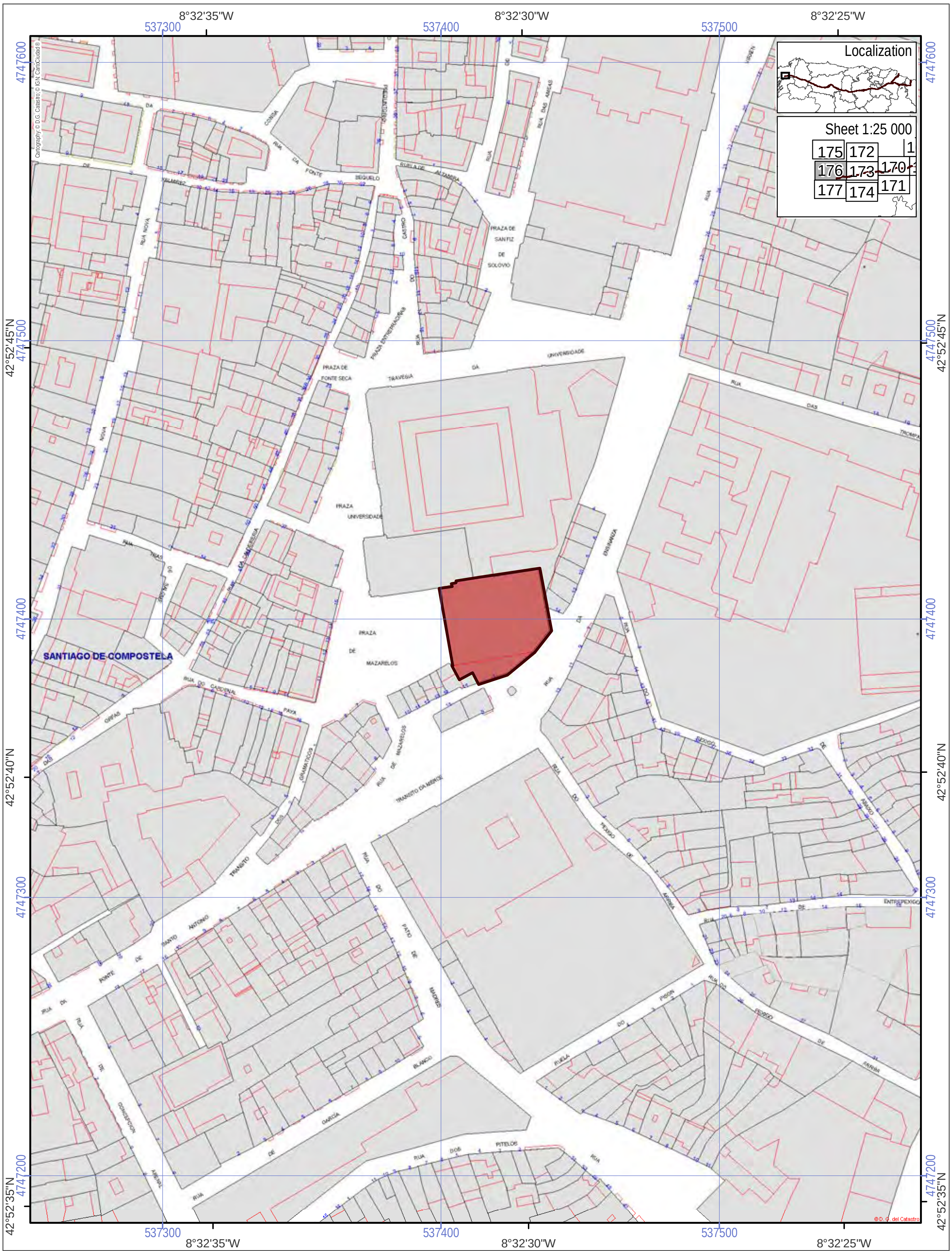

World Heritage Property

Route of Santiago de Compostela

Associated structures (0.1223 ha)

Buffer zone of the World Heritage Property

Scale 1:2 000

0 50 100 m

ETRS 1989, UTM Zone 29

N

ROUTE OF SANTIAGO DE COMPOSTELA. WORLD HERITAGE

School of Compañía society - Faculty of Philology [934]

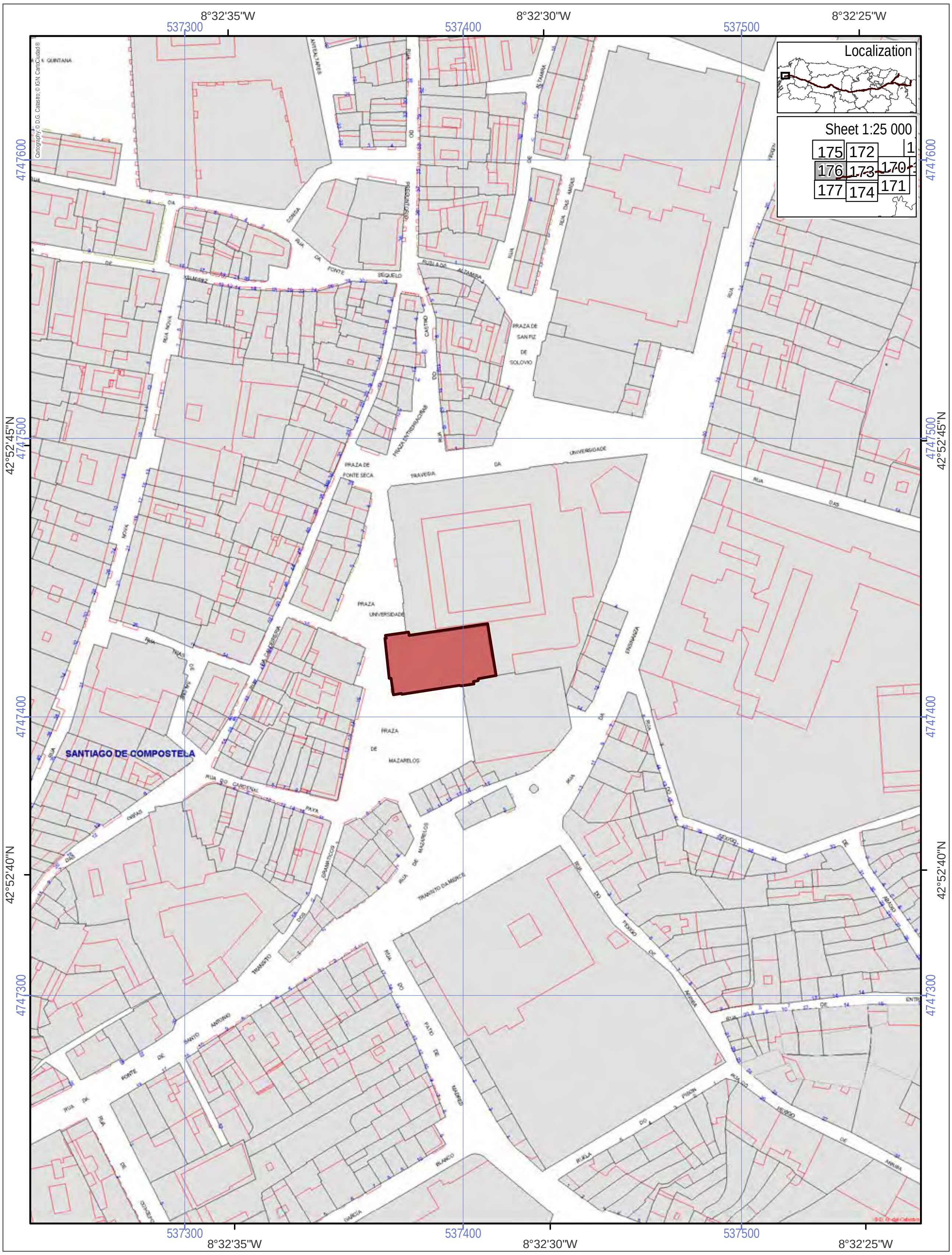

World Heritage Property

Route of Santiago de Compostela

Associated structures (0.076 ha)

Buffer zone of the World Heritage Property

Scale 1:2 000

0 50 100 m

ETRS 1989, UTM Zone 29

N

ROUTE OF SANTIAGO DE COMPOSTELA. WORLD HERITAGE

Church of Compañía society (University) [935]

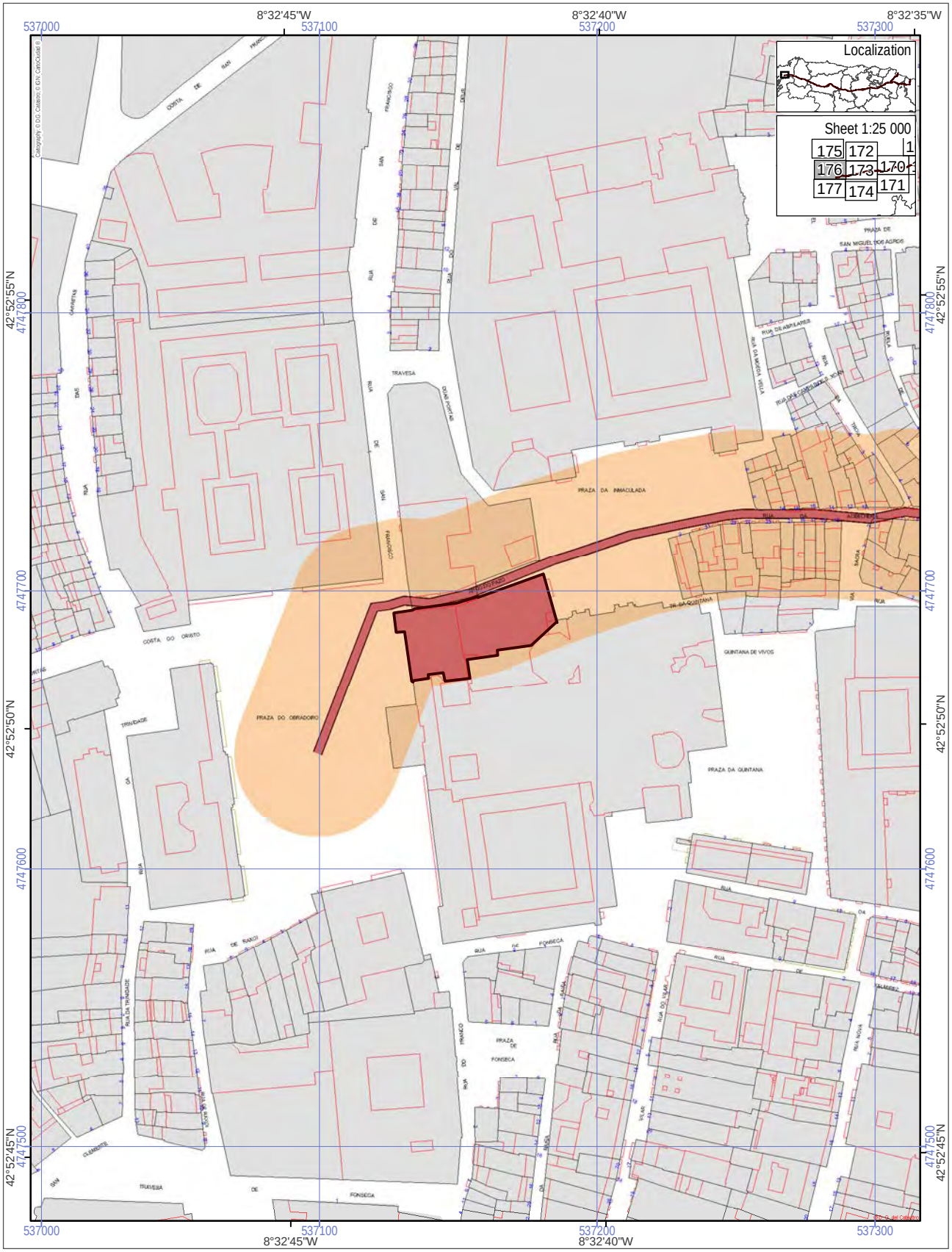

ROUTE OF SANTIAGO DE COMPOSTELA. WORLD HERITAGE

Gelmirez Palace [936]

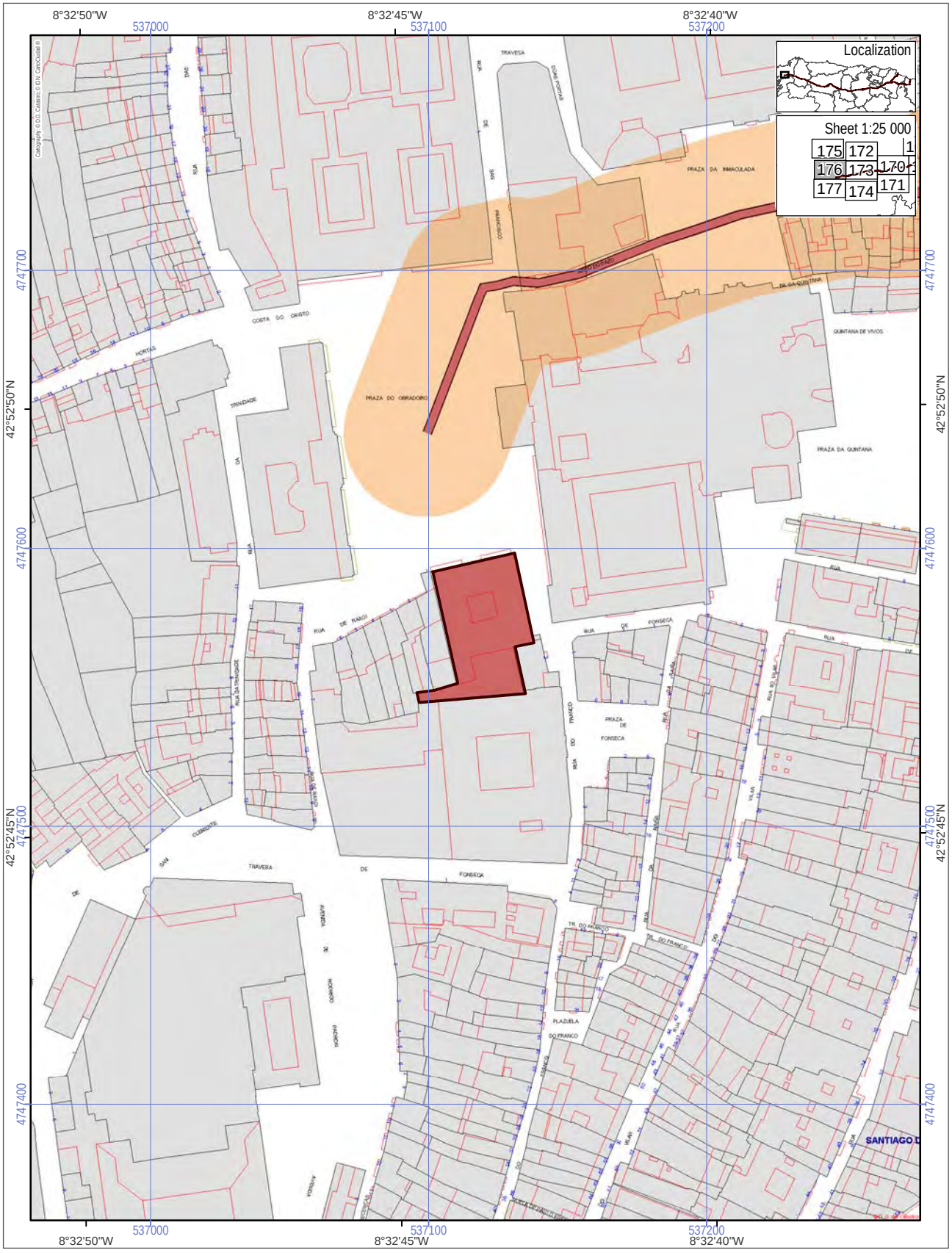

World Heritage Property
Route of Santiago de Compostela
Associated structures (0.1429 ha)
Buffer zone of the World Heritage Property

Scale 1:2 000
0 50 100 m
ETRS 1989, UTM Zone 29

N

ROUTE OF SANTIAGO DE COMPOSTELA. WORLD HERITAGE

San Jeronimo School - Rectoy [937]

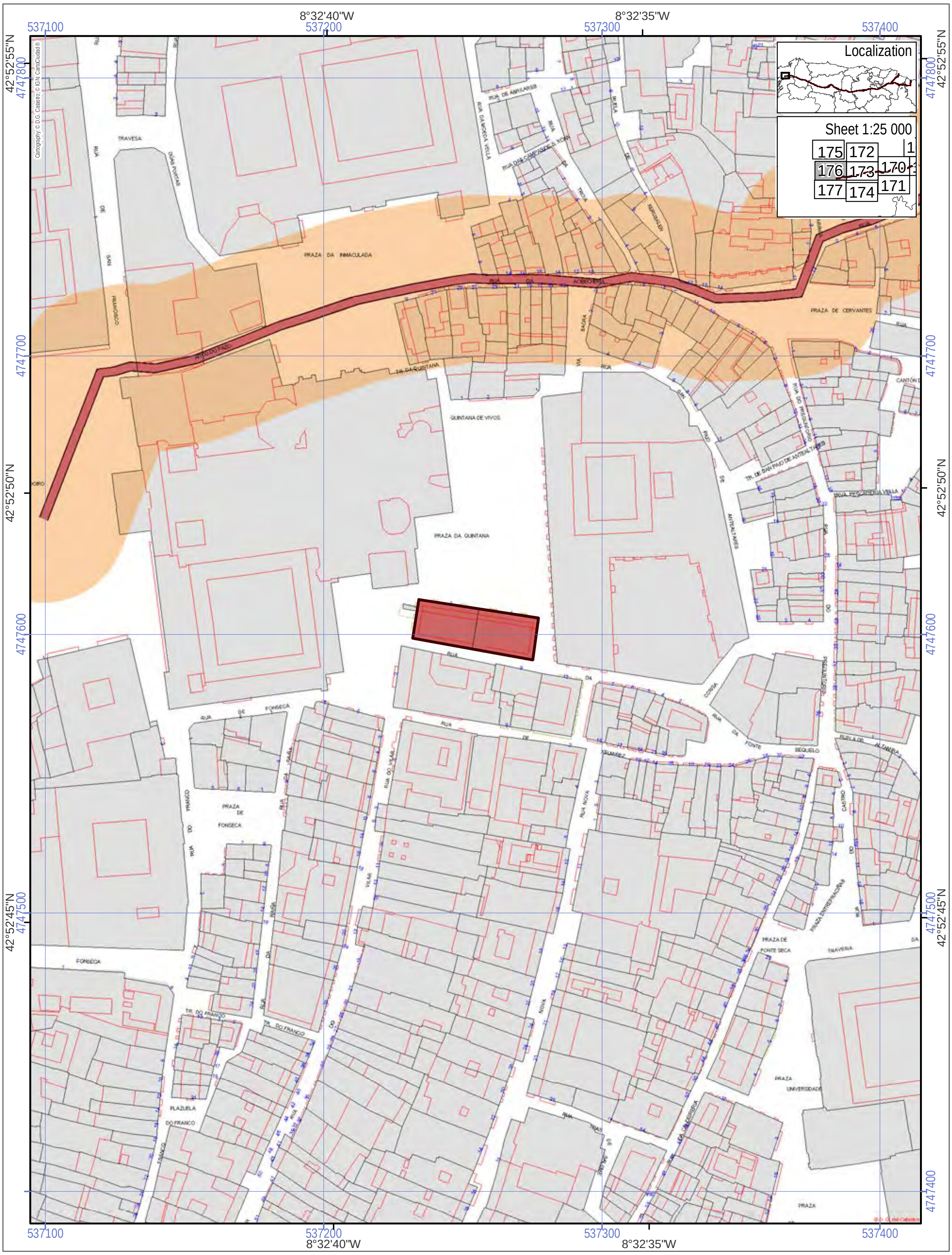

World Heritage Property

Route of Santiago de Compostela

Associated structures (0.0634 ha)

Buffer zone of the World Heritage Property

Scale 1:2 000

0 50 100 m

ETRS 1989, UTM Zone 29

N

ROUTE OF SANTIAGO DE COMPOSTELA. WORLD HERITAGE

Casa da Conga (The canons house) [938]

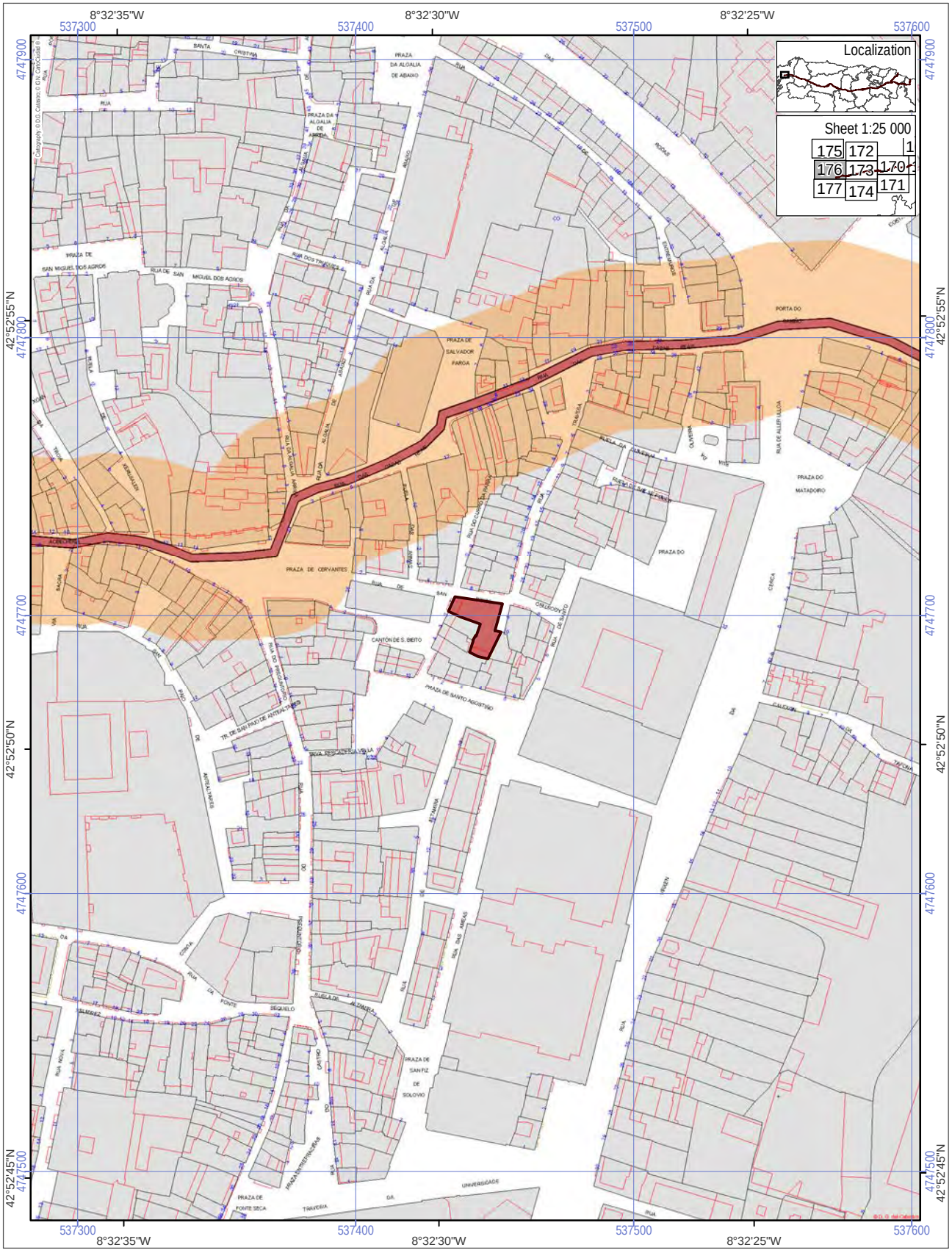

World Heritage Property
Route of Santiago de Compostela
Associated structures (0.0205 ha)
Buffer zone of the World Heritage Property

Scale 1:2 000
0 50 100 m
ETRS 1989, UTM Zone 29

N

ROUTE OF SANTIAGO DE COMPOSTELA. WORLD HERITAGE

House of the Bazán family [939]

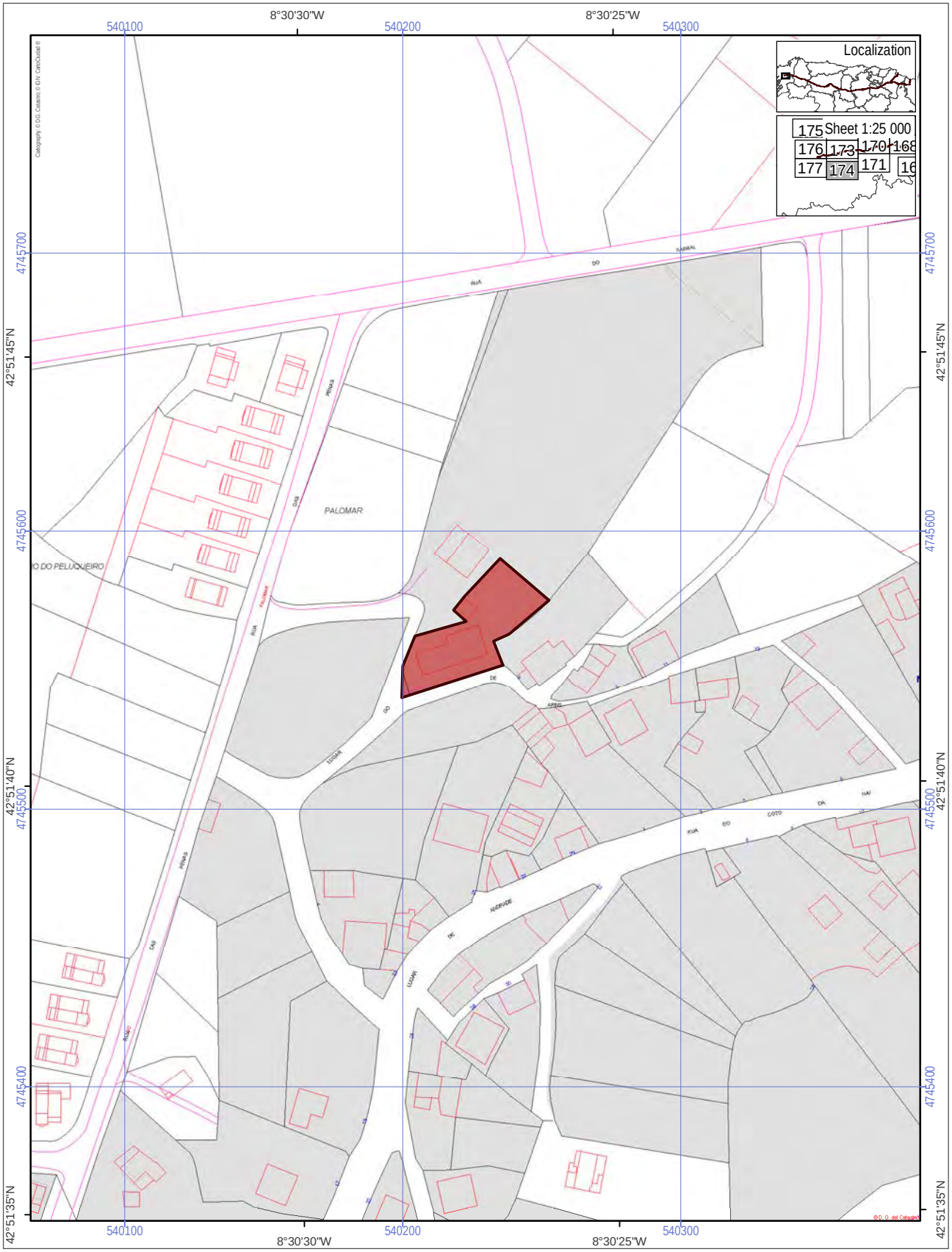

World Heritage Property
Route of Santiago de Compostela
Associated structures (0.113 ha)
Buffer zone of the World Heritage Property

Scale 1:2 000
0 50 100 m
ETRS 1989, UTM Zone 29

N

ROUTE OF SANTIAGO DE COMPOSTELA. WORLD HERITAGE

Church of San Martín de Arines [940]

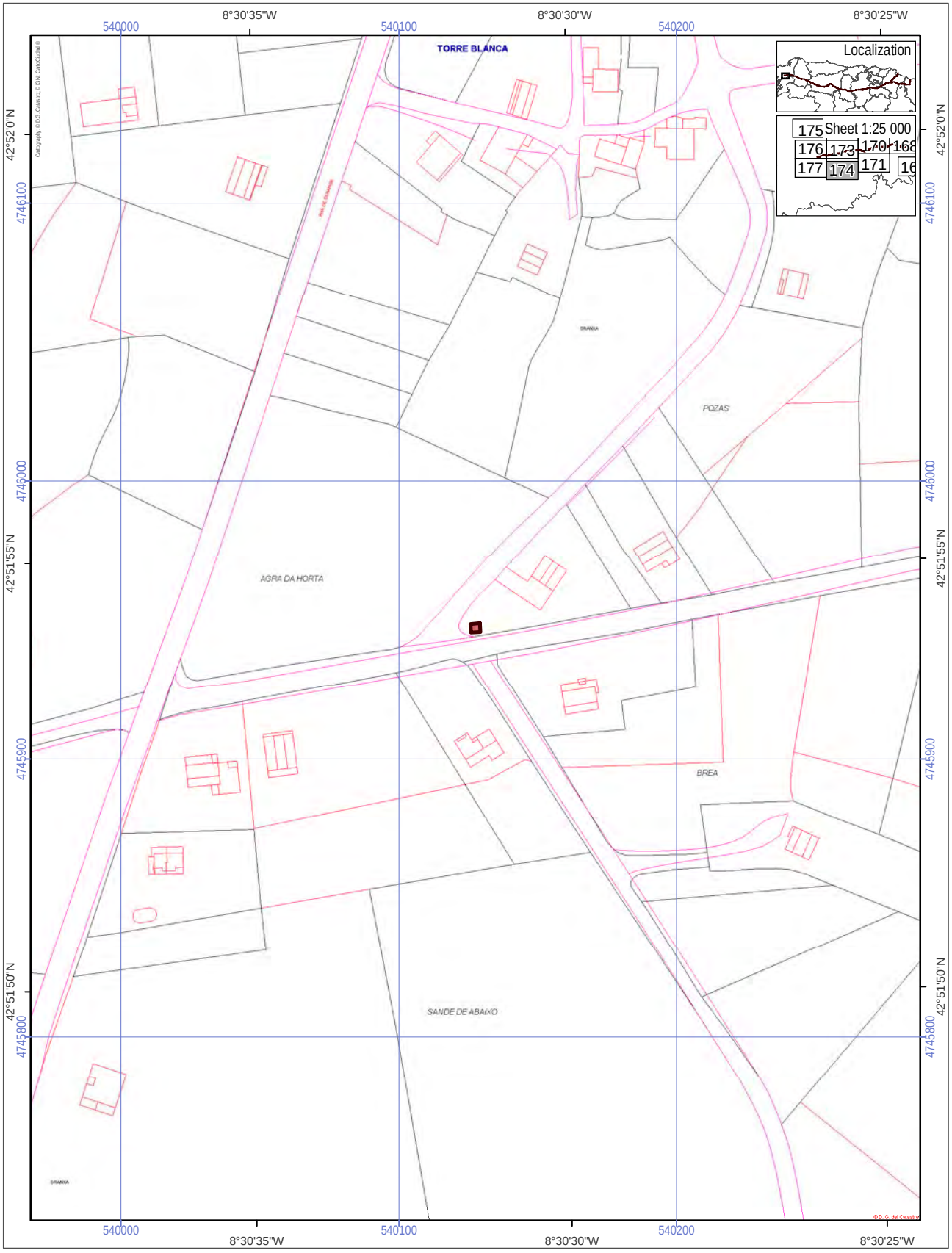

World Heritage Property
Route of Santiago de Compostela
Associated structures (0.0011 ha)
Buffer zone of the World Heritage Property

Scale 1:2 000
0 50 100 m
ETRS 1989, UTM Zone 29

N

ROUTE OF SANTIAGO DE COMPOSTELA. WORLD HERITAGE

Wayside cross in Arines [941]

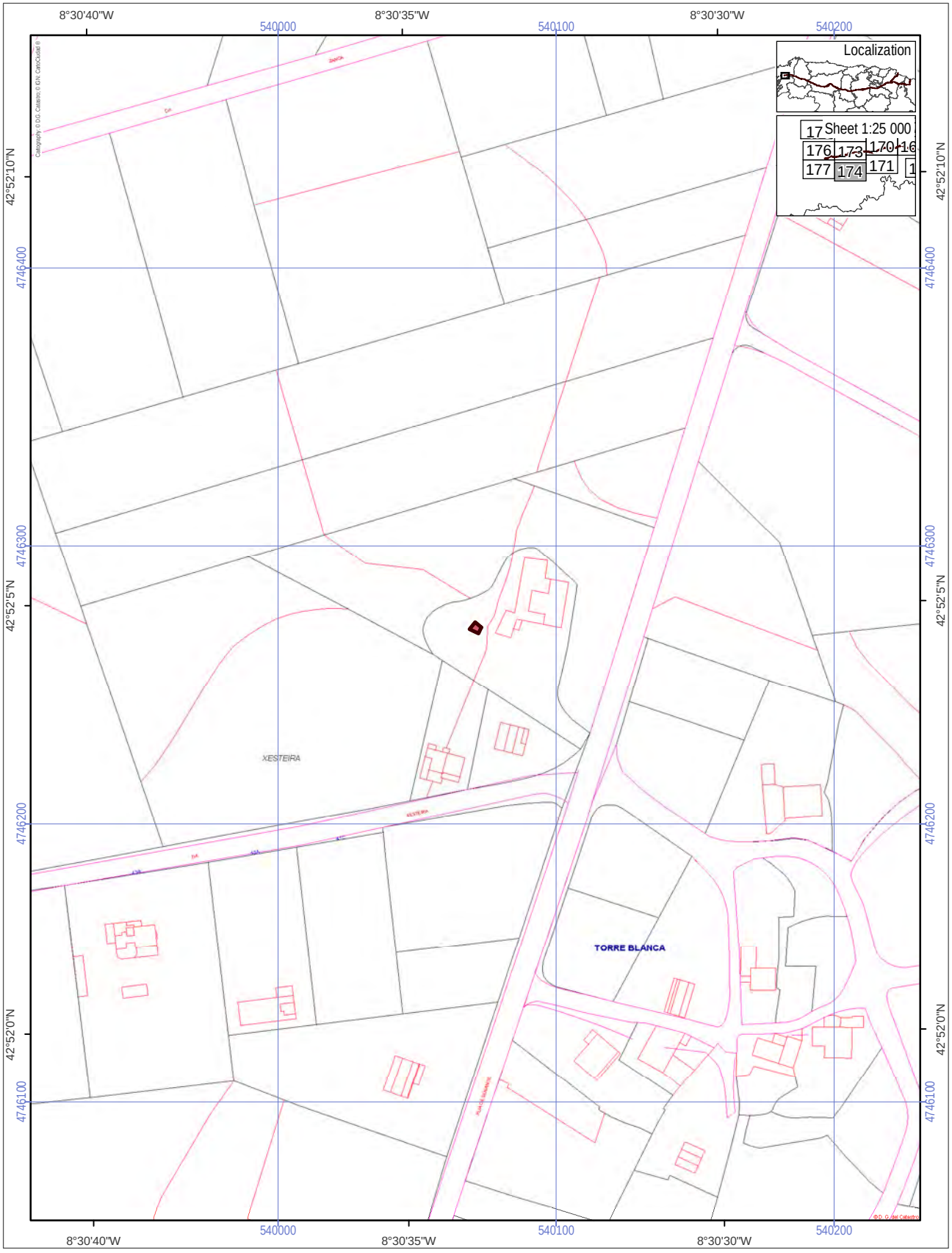

World Heritage Property
Route of Santiago de Compostela
Associated structures (0.0009 ha)
Buffer zone of the World Heritage Property

Scale 1:2 000
0 50 100 m
ETRS 1989, UTM Zone 29

N

ROUTE OF SANTIAGO DE COMPOSTELA. WORLD HERITAGE

House of Roque's stone cross in Arines [942]

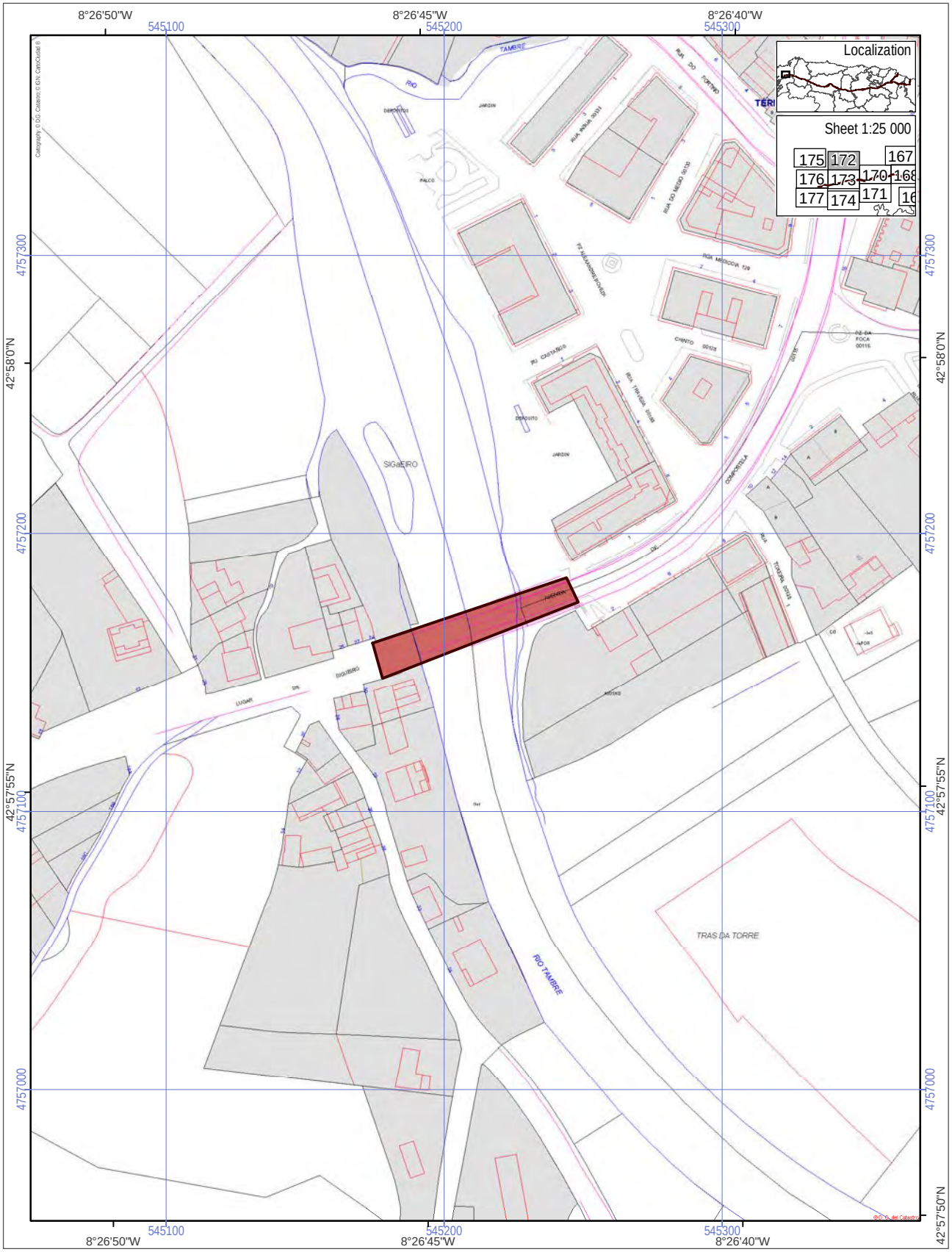

World Heritage Property
Route of Santiago de Compostela
Associated structures (0.0859 ha)
Buffer zone of the World Heritage Property

Scale 1:2 000

0 50 100 m

ETRS 1989, UTM Zone 29

N

ROUTE OF SANTIAGO DE COMPOSTELA. WORLD HERITAGE

Silveiro Bridge in S.A. de Barciela [943]

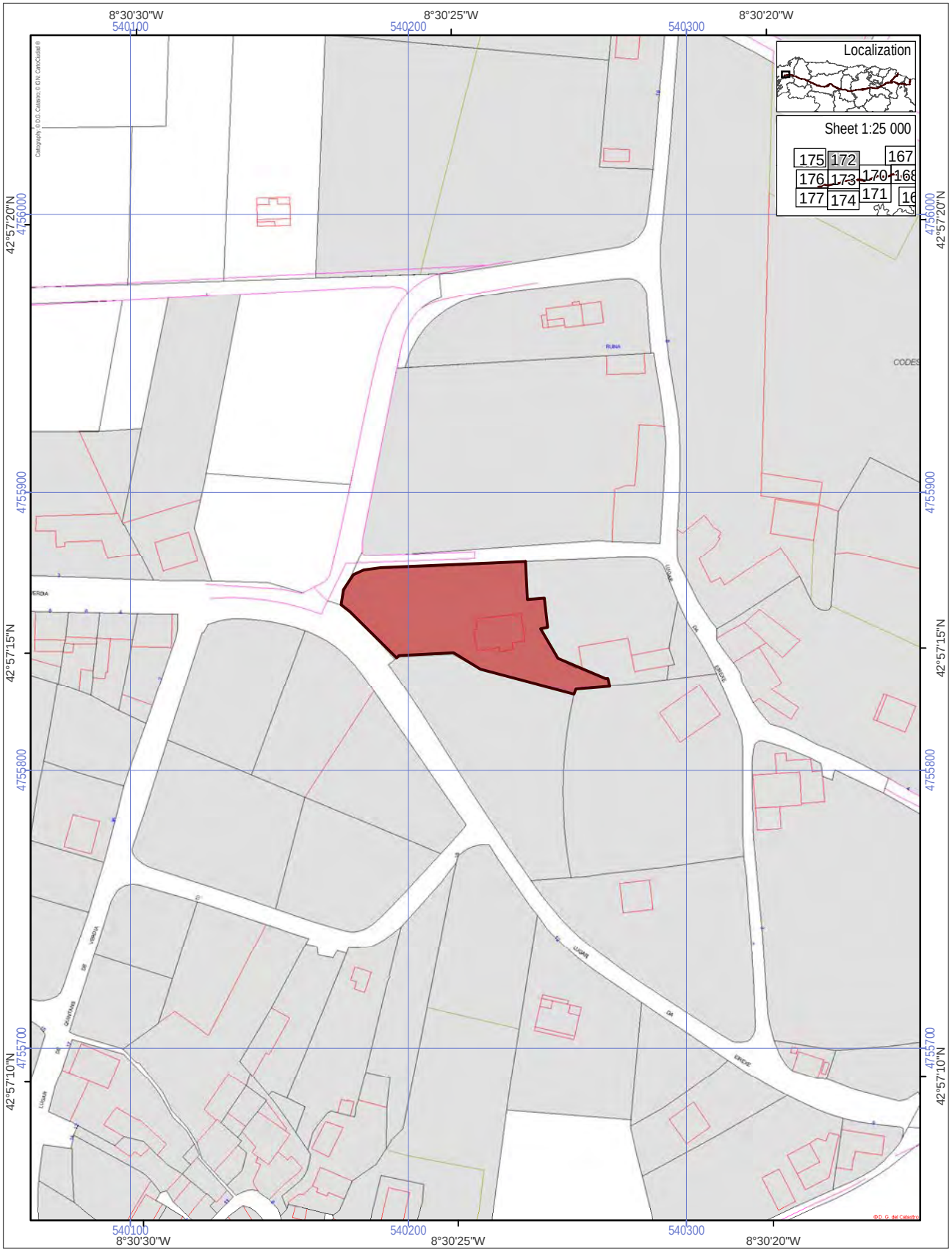

ROUTE OF SANTIAGO DE COMPOSTELA. WORLD HERITAGE

Church of Santa María de Berdia [944]

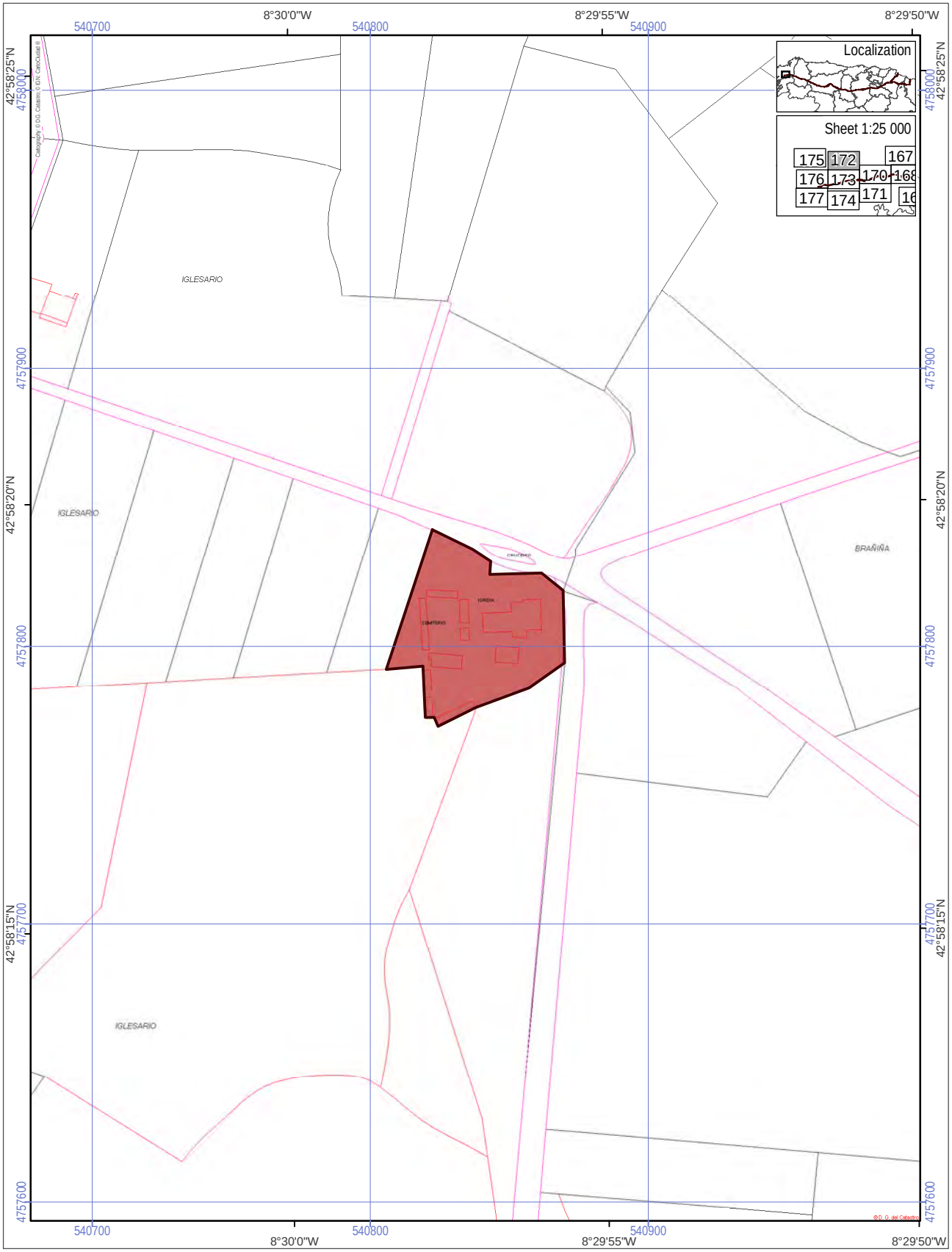

World Heritage Property
Route of Santiago de Compostela
Associated structures (0.2078 ha)
Buffer zone of the World Heritage Property

Scale 1:2 000

0 50 100 m

ETRS 1989, UTM Zone 29

N

ROUTE OF SANTIAGO DE COMPOSTELA. WORLD HERITAGE

Church of San Pedro [945]

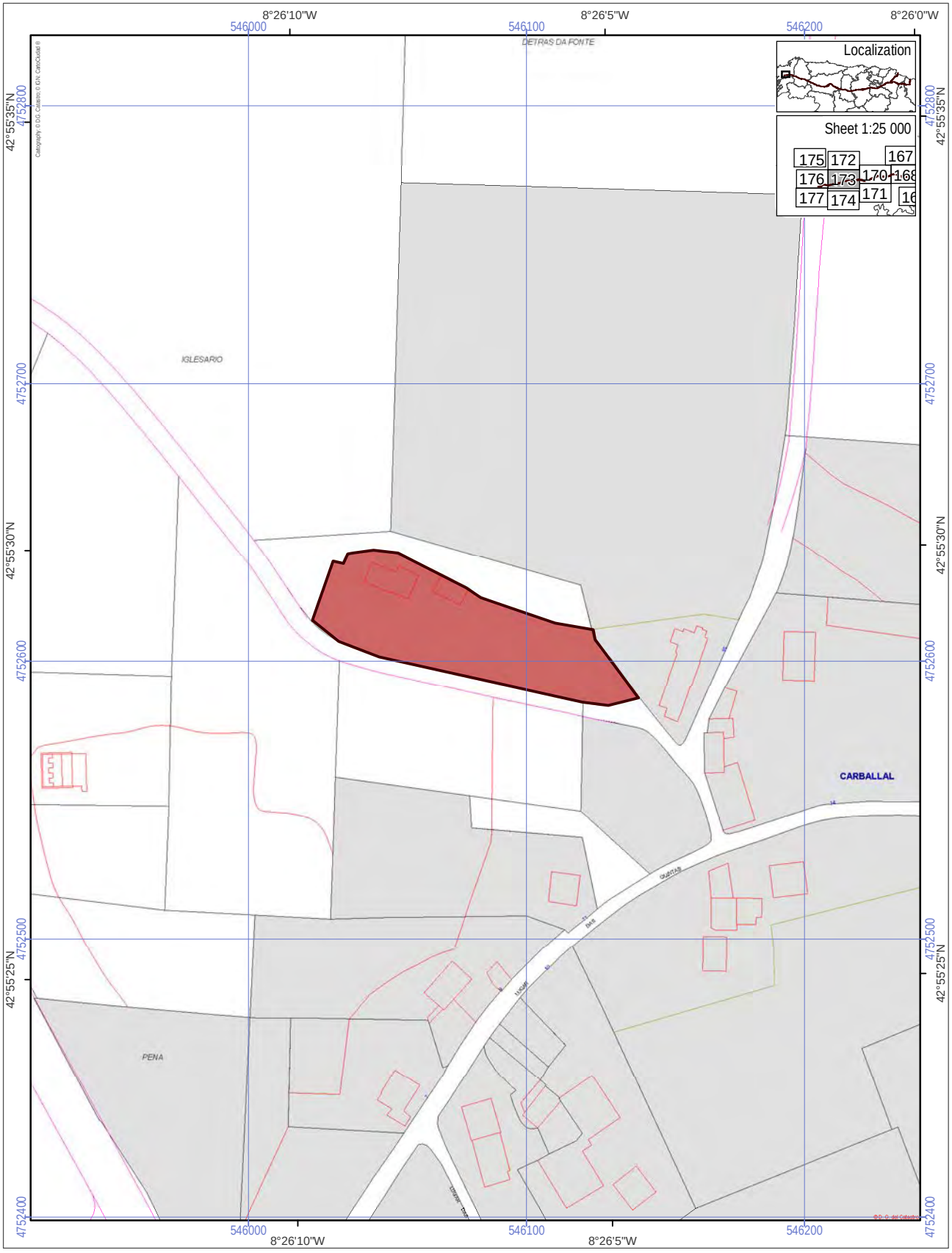

World Heritage Property
Route of Santiago de Compostela
Associated structures (0.3169 ha)
Buffer zone of the World Heritage Property

Scale 1:2 000
0 50 100 m
ETRS 1989, UTM Zone 29

N

ROUTE OF SANTIAGO DE COMPOSTELA. WORLD HERITAGE

Church of San Julián de Carballal [946]

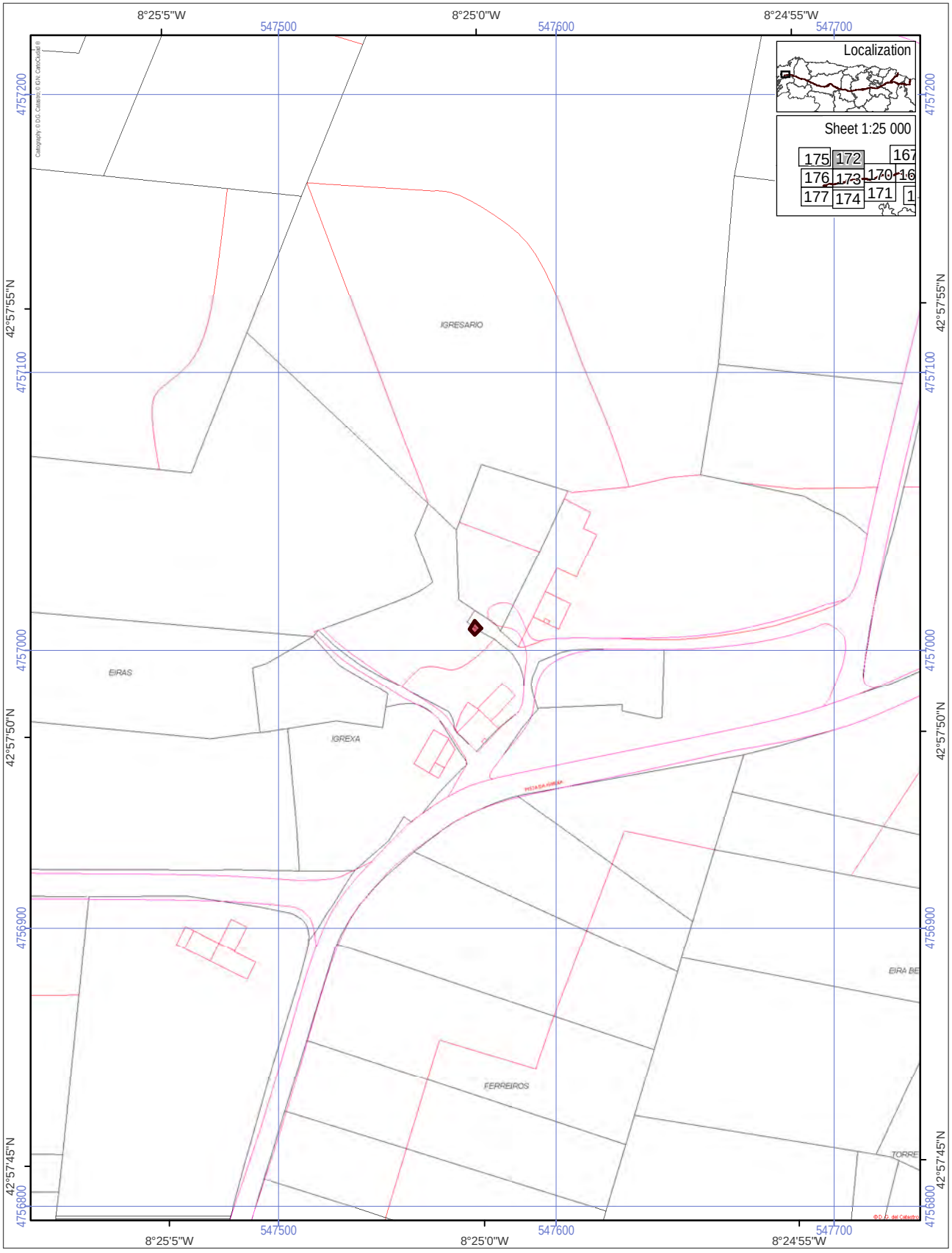

World Heritage Property
Route of Santiago de Compostela
Associated structures (0.0011 ha)
Buffer zone of the World Heritage Property

Scale 1:2 000
0 50 100 m
ETRS 1989, UTM Zone 29

N

ROUTE OF SANTIAGO DE COMPOSTELA. WORLD HERITAGE

Church stone cross [947]

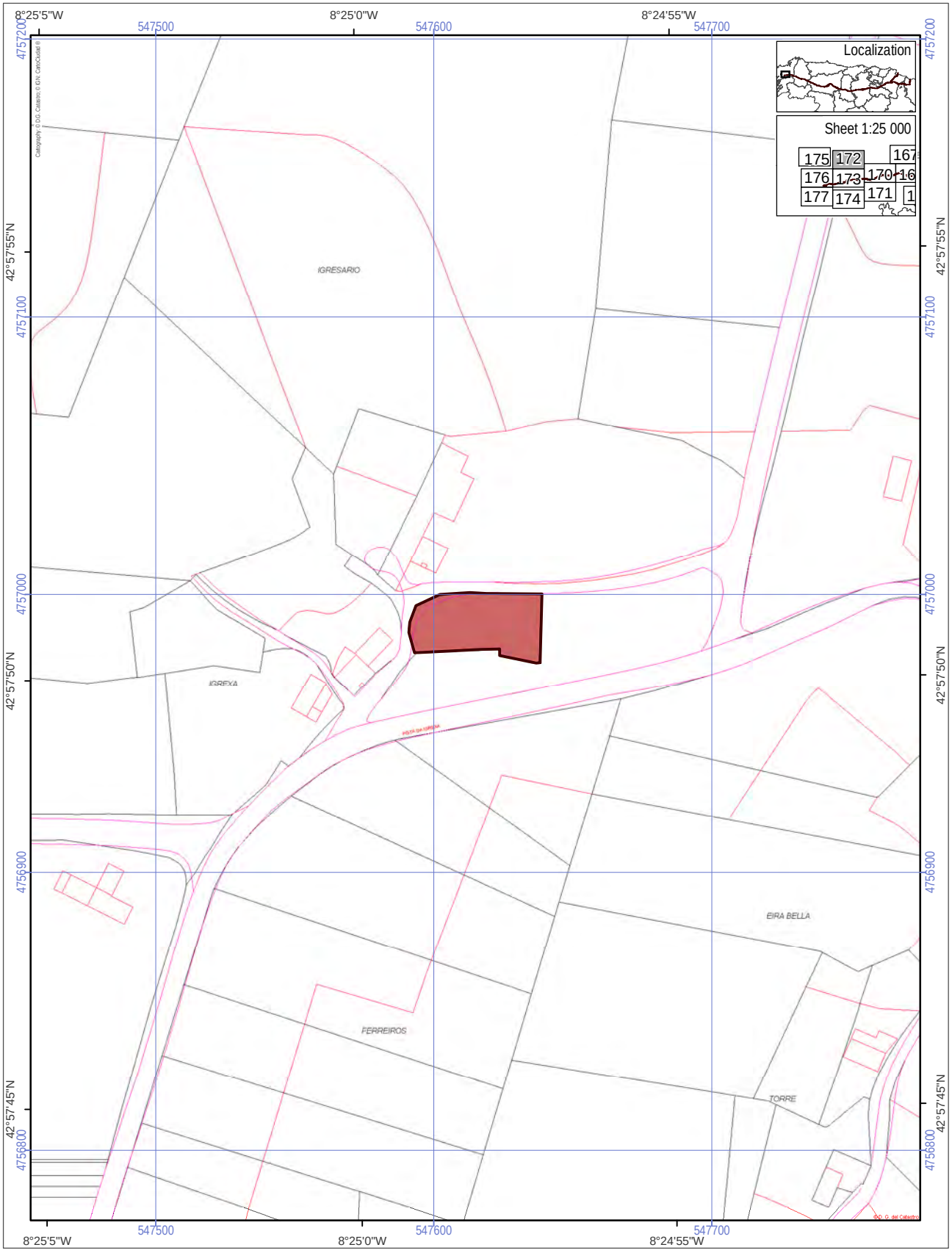

World Heritage Property
Route of Santiago de Compostela
Associated structures (0.108 ha)
Buffer zone of the World Heritage Property

Scale 1:2 000
0 50 100 m
ETRS 1989, UTM Zone 29

N

ROUTE OF SANTIAGO DE COMPOSTELA. WORLD HERITAGE

Church of Santa María [948]

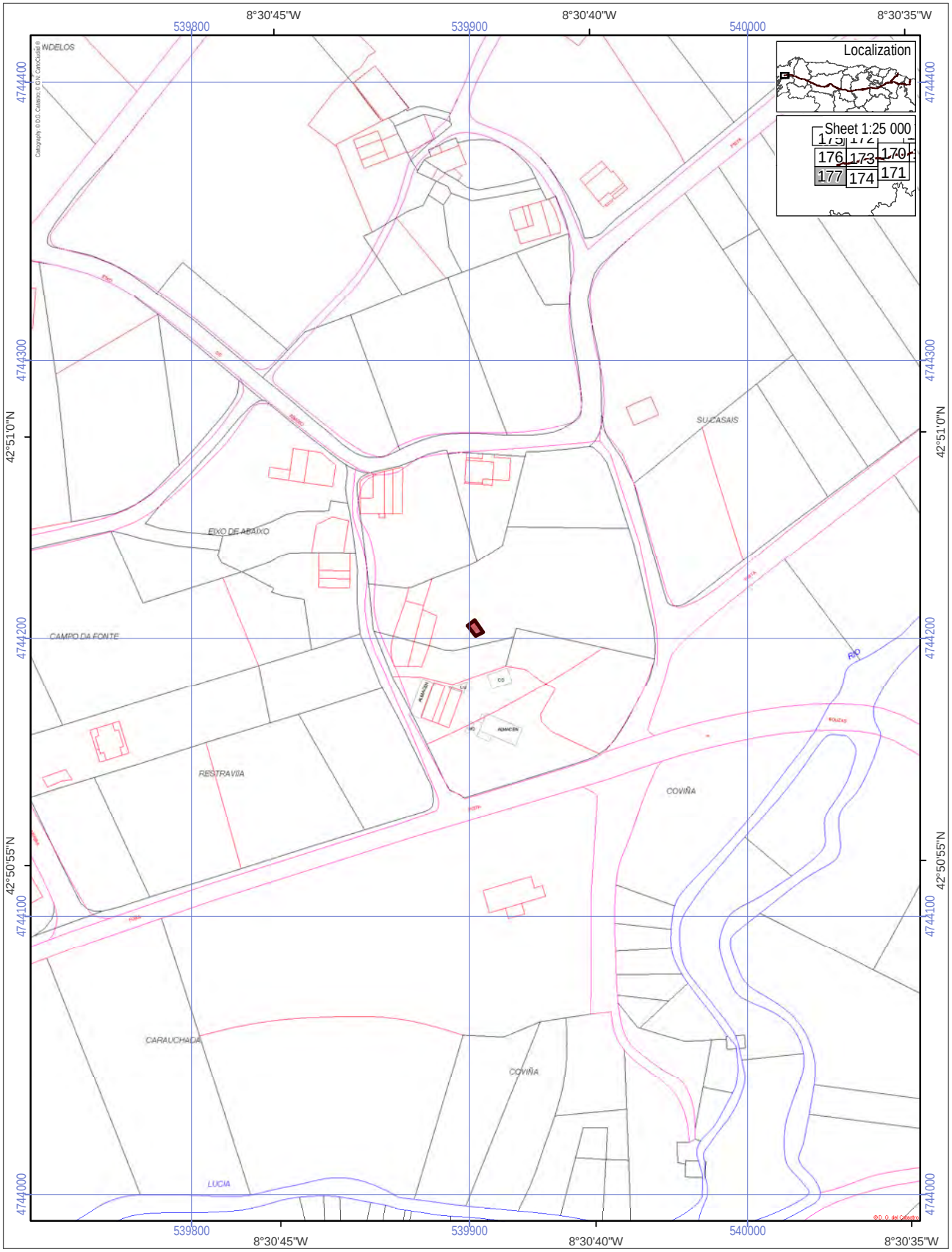

World Heritage Property
Route of Santiago de Compostela
Associated structures (0.0015 ha)
Buffer zone of the World Heritage Property

Scale 1:2 000
0 50 100 m
ETRS 1989, UTM Zone 29

N

ROUTE OF SANTIAGO DE COMPOSTELA. WORLD HERITAGE

Horreo of Neves [949]

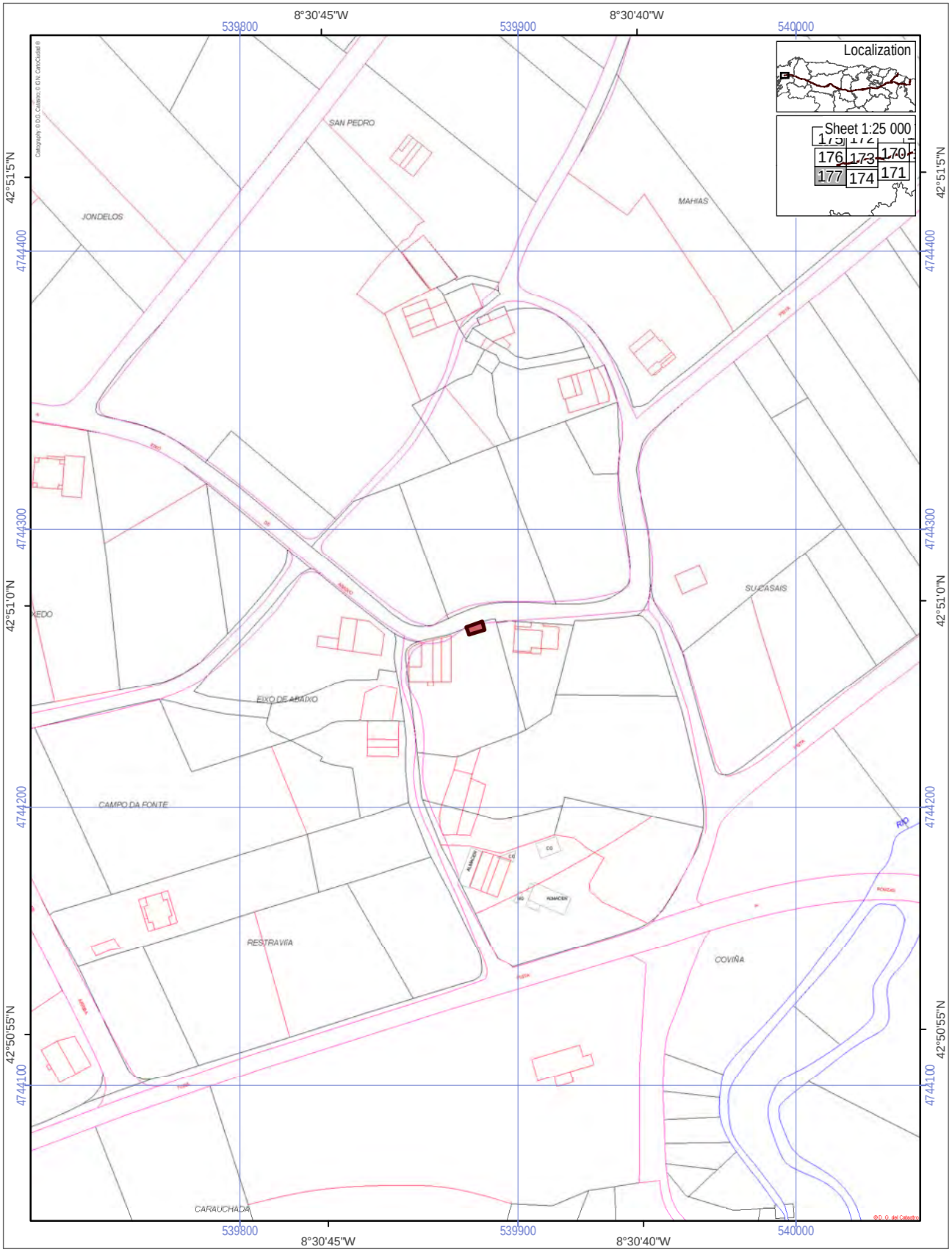

World Heritage Property
Route of Santiago de Compostela
Associated structures (0.0018 ha)
Buffer zone of the World Heritage Property

Scale 1:2 000

0 50 100 m

ETRS 1989, UTM Zone 29

N

ROUTE OF SANTIAGO DE COMPOSTELA. WORLD HERITAGE

Horreo of Sampano [950]

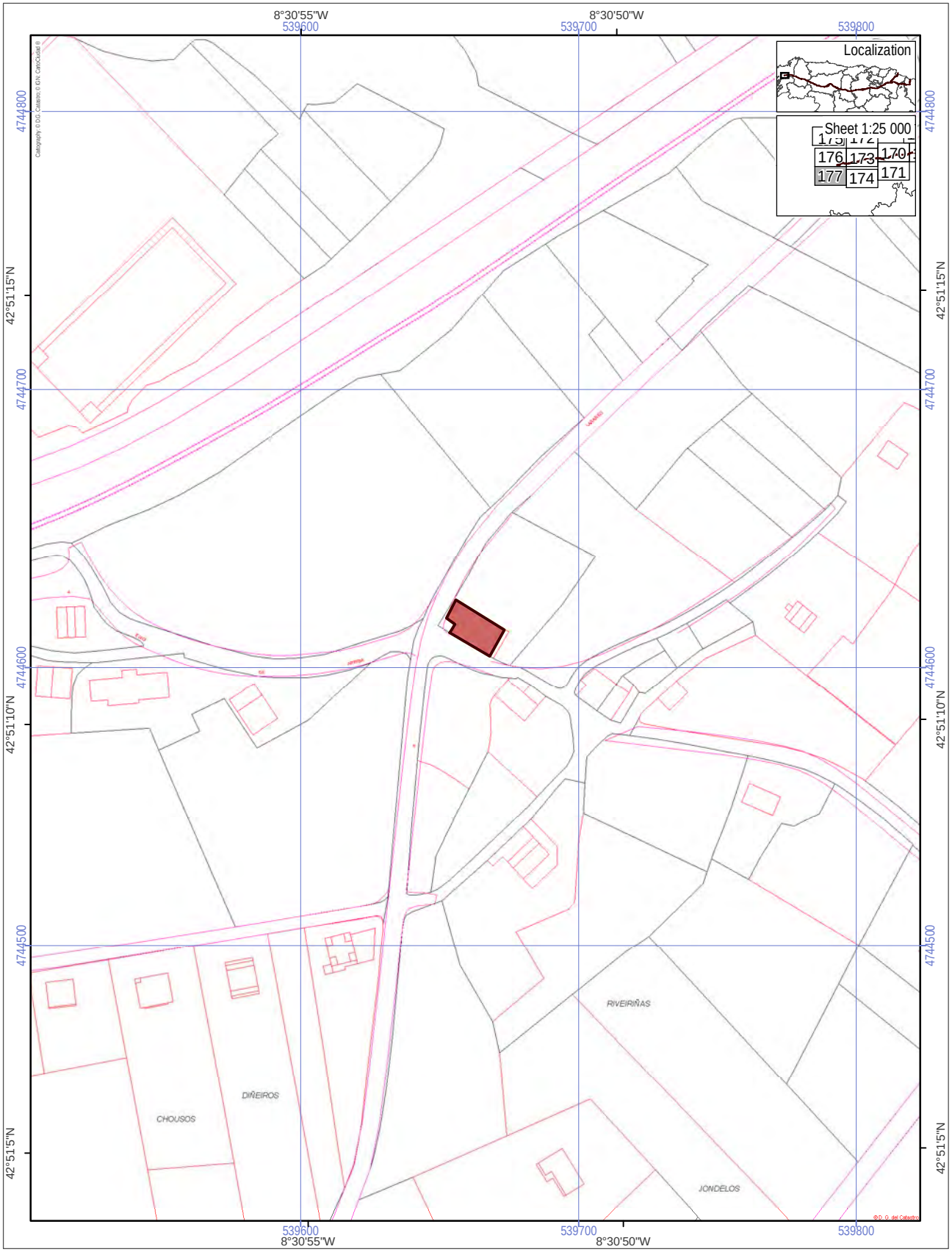

World Heritage Property
Route of Santiago de Compostela
Associated structures (0.0246 ha)
Buffer zone of the World Heritage Property

Scale 1:2 000
0 50 100 m
ETRS 1989, UTM Zone 29

N

ROUTE OF SANTIAGO DE COMPOSTELA. WORLD HERITAGE

D. Domingo Cepero School [951]

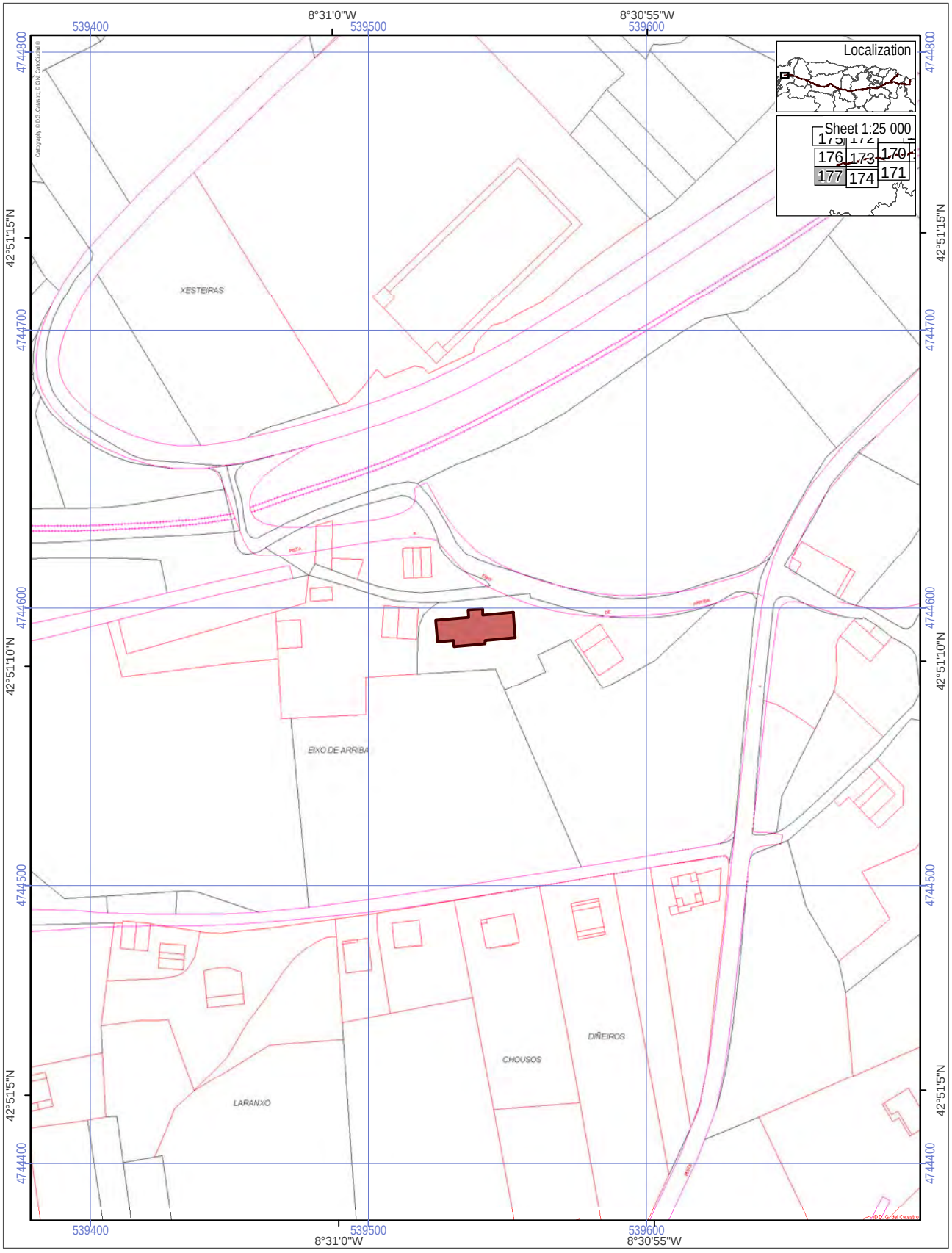

World Heritage Property
Route of Santiago de Compostela
Associated structures (0.0299 ha)
Buffer zone of the World Heritage Property

Scale 1:2 000
0 50 100 m
ETRS 1989, UTM Zone 29

N

ROUTE OF SANTIAGO DE COMPOSTELA. WORLD HERITAGE

Church of San Cristobal do Bixo [952]

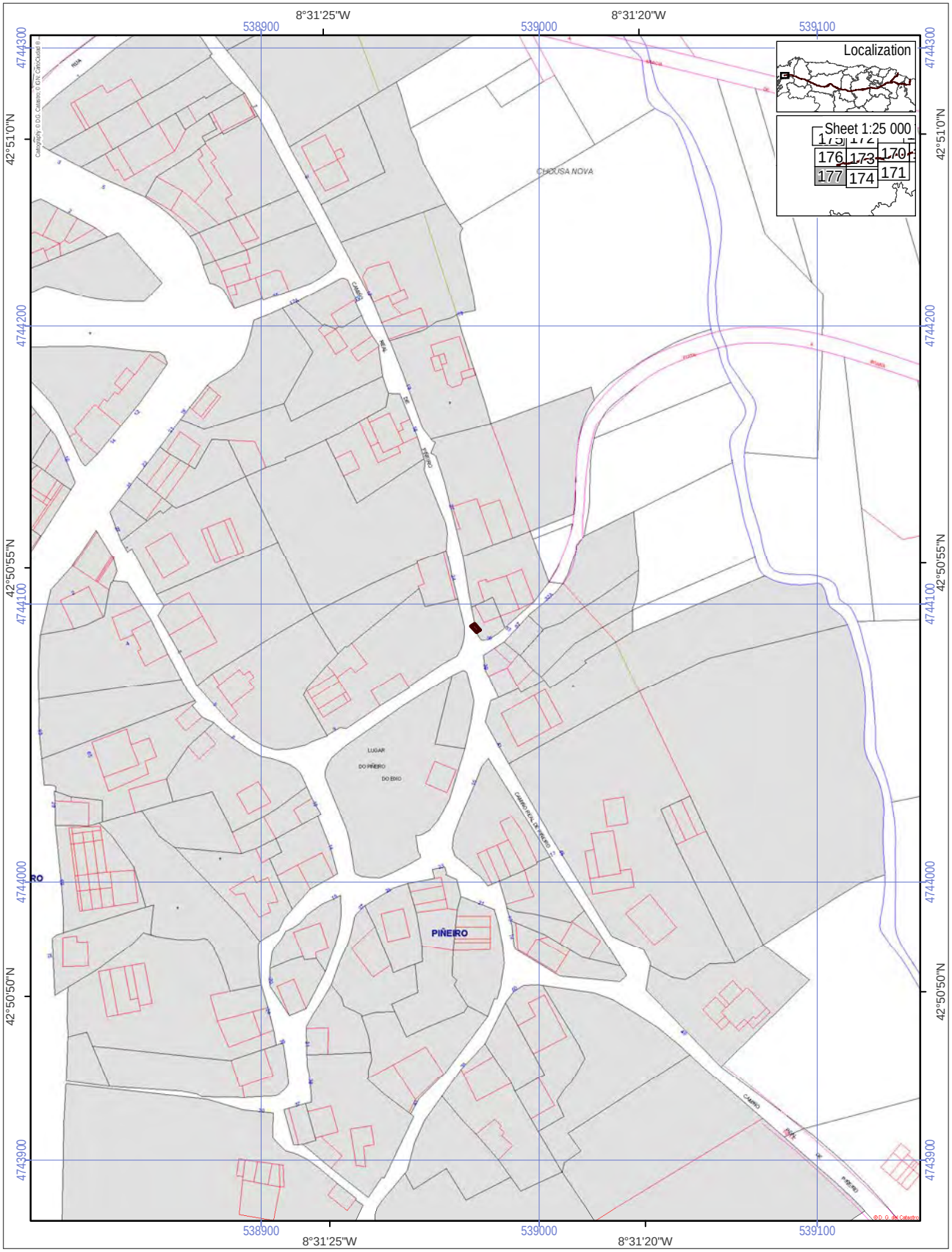

World Heritage Property
Route of Santiago de Compostela
Associated structures (0.0005 ha)
Buffer zone of the World Heritage Property

Scale 1:2 000

0 50 100 m

N

ETRS 1989, UTM Zone 29

ROUTE OF SANTIAGO DE COMPOSTELA. WORLD HERITAGE

Camino Real wayside cross [953]

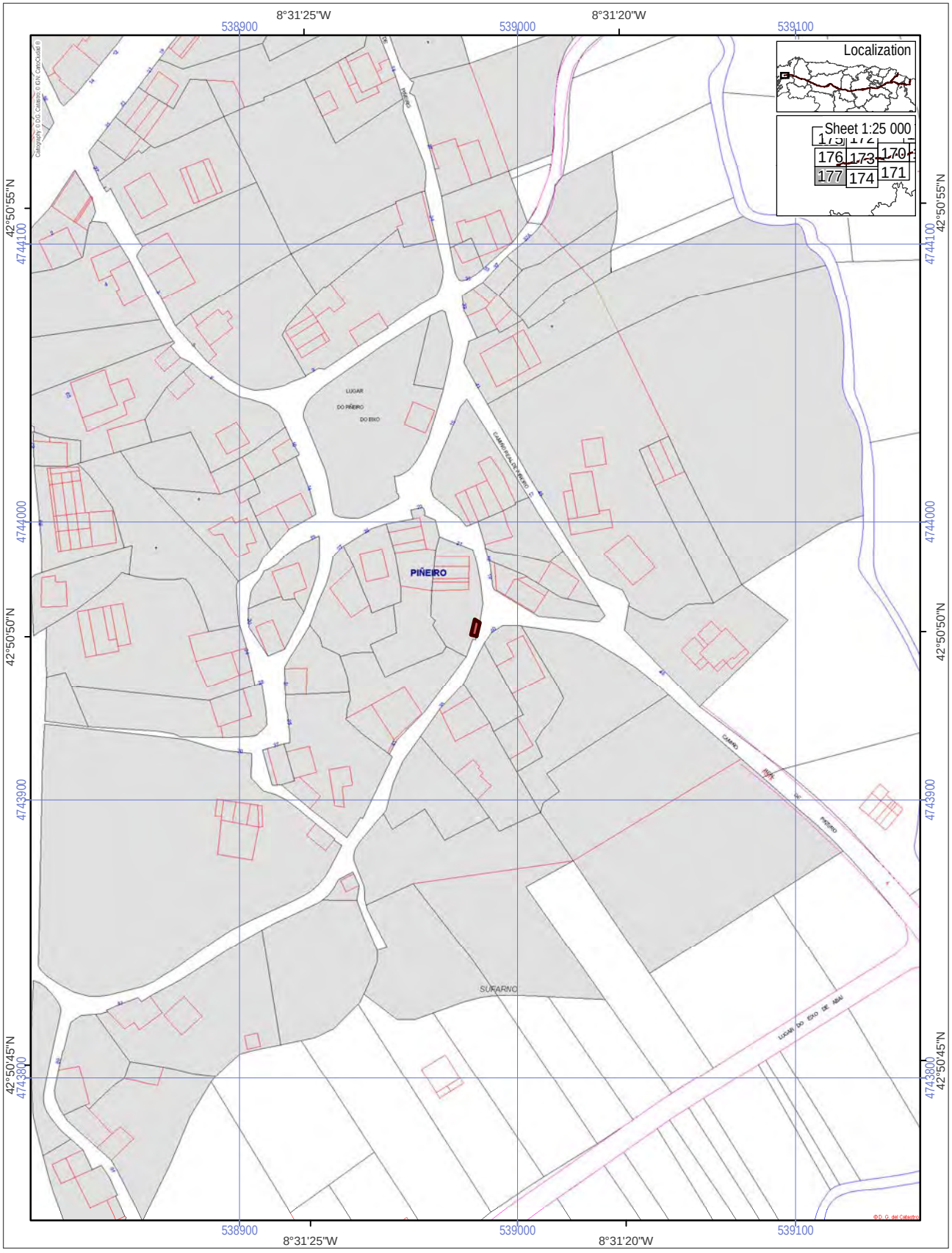

World Heritage Property
Route of Santiago de Compostela
Associated structures (0.0011 ha)
Buffer zone of the World Heritage Property

Scale 1:2 000
0 50 100 m
ETRS 1989, UTM Zone 29

N

ROUTE OF SANTIAGO DE COMPOSTELA. WORLD HERITAGE

Horreo of Manuel de Xertrudis [954]

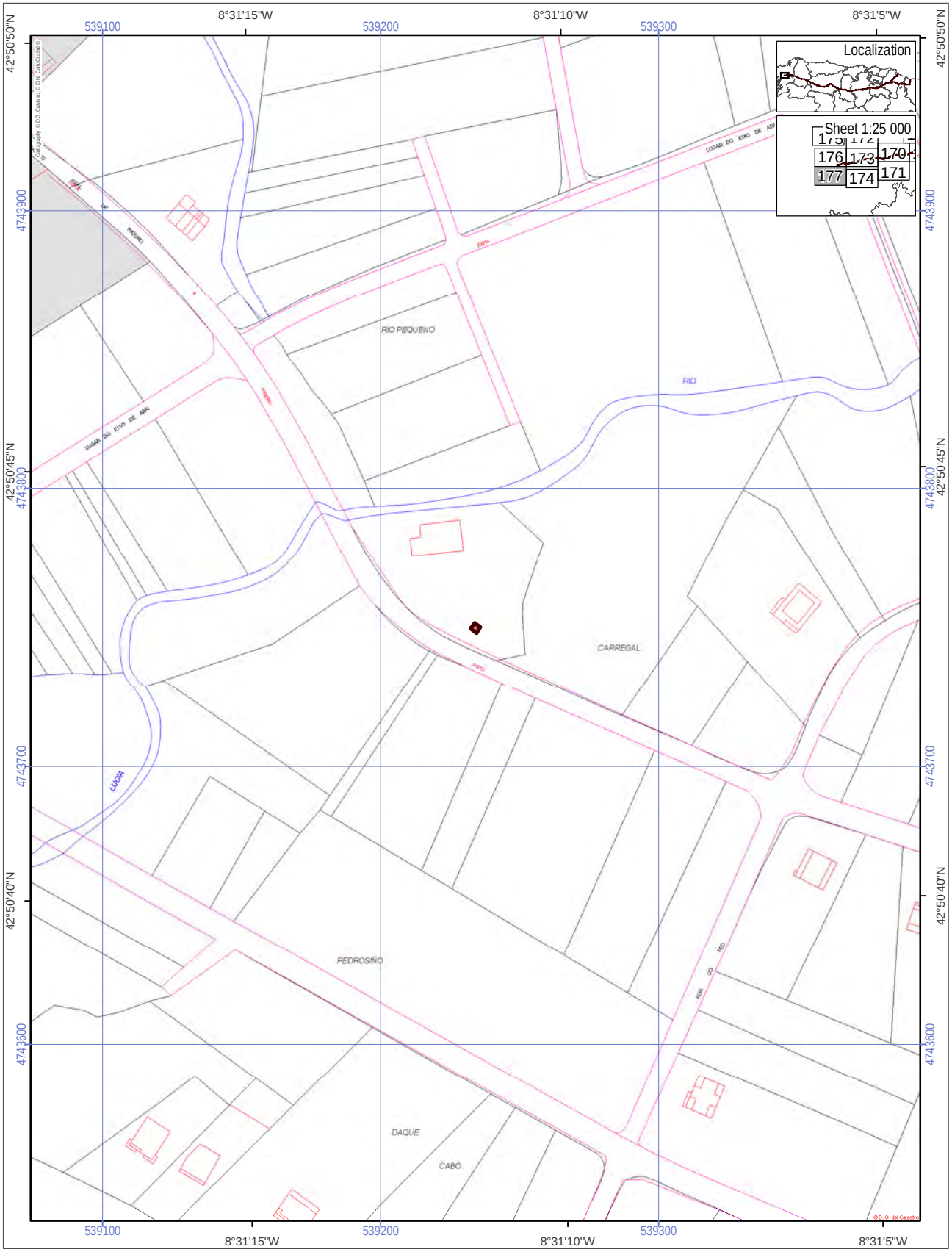

World Heritage Property
Route of Santiago de Compostela
Associated structures (0.0007 ha)
Buffer zone of the World Heritage Property

Scale 1:2 000
0 50 100 m
ETRS 1989, UTM Zone 29

N

ROUTE OF SANTIAGO DE COMPOSTELA. WORLD HERITAGE

Sta. Lucia wayside cross [955]

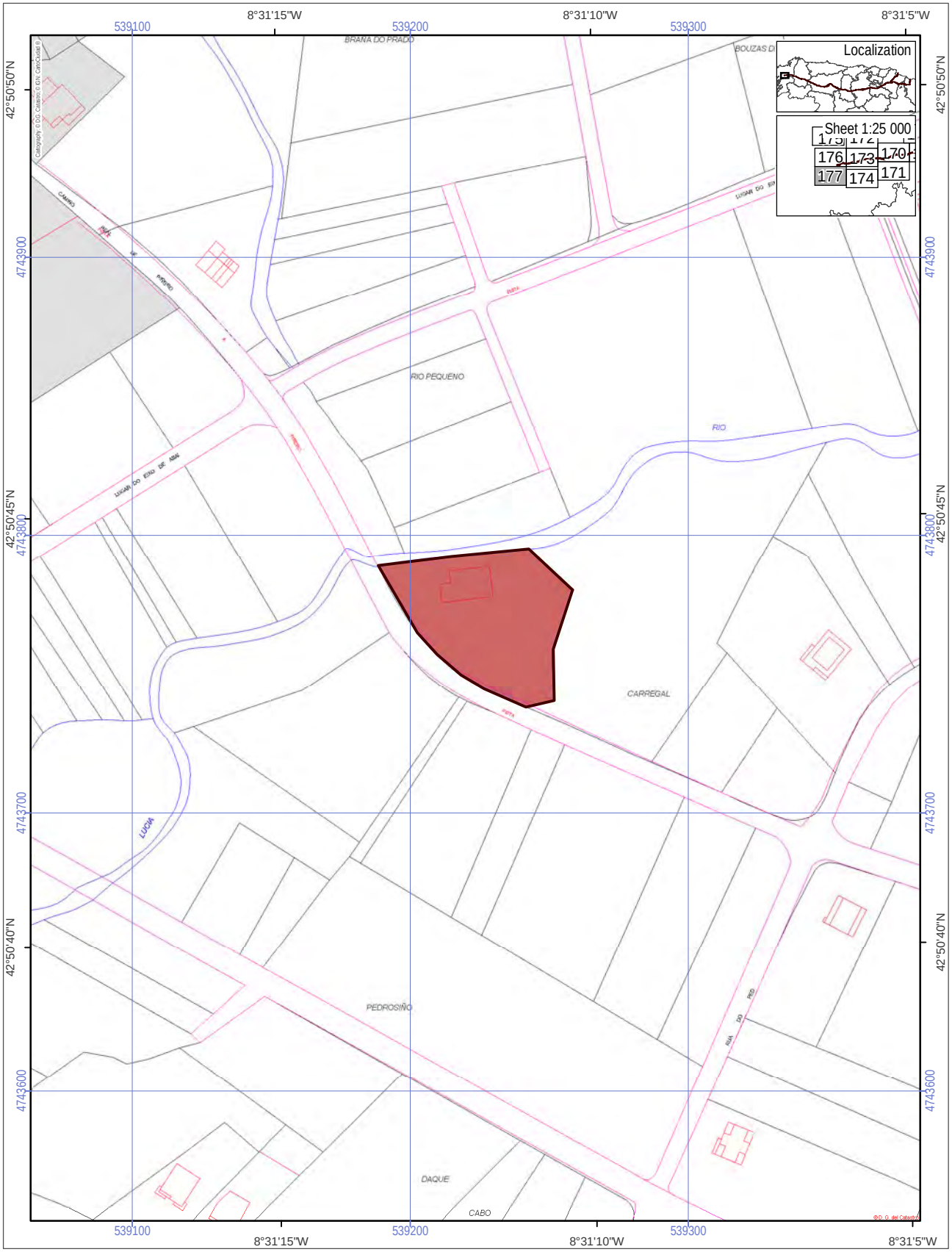

World Heritage Property
Route of Santiago de Compostela
Associated structures (0.2269 ha)
Buffer zone of the World Heritage Property

Scale 1:2 000
0 50 100 m
ETRS 1989, UTM Zone 29

N

ROUTE OF SANTIAGO DE COMPOSTELA. WORLD HERITAGE

Hermitage of Santa Lucía [956]

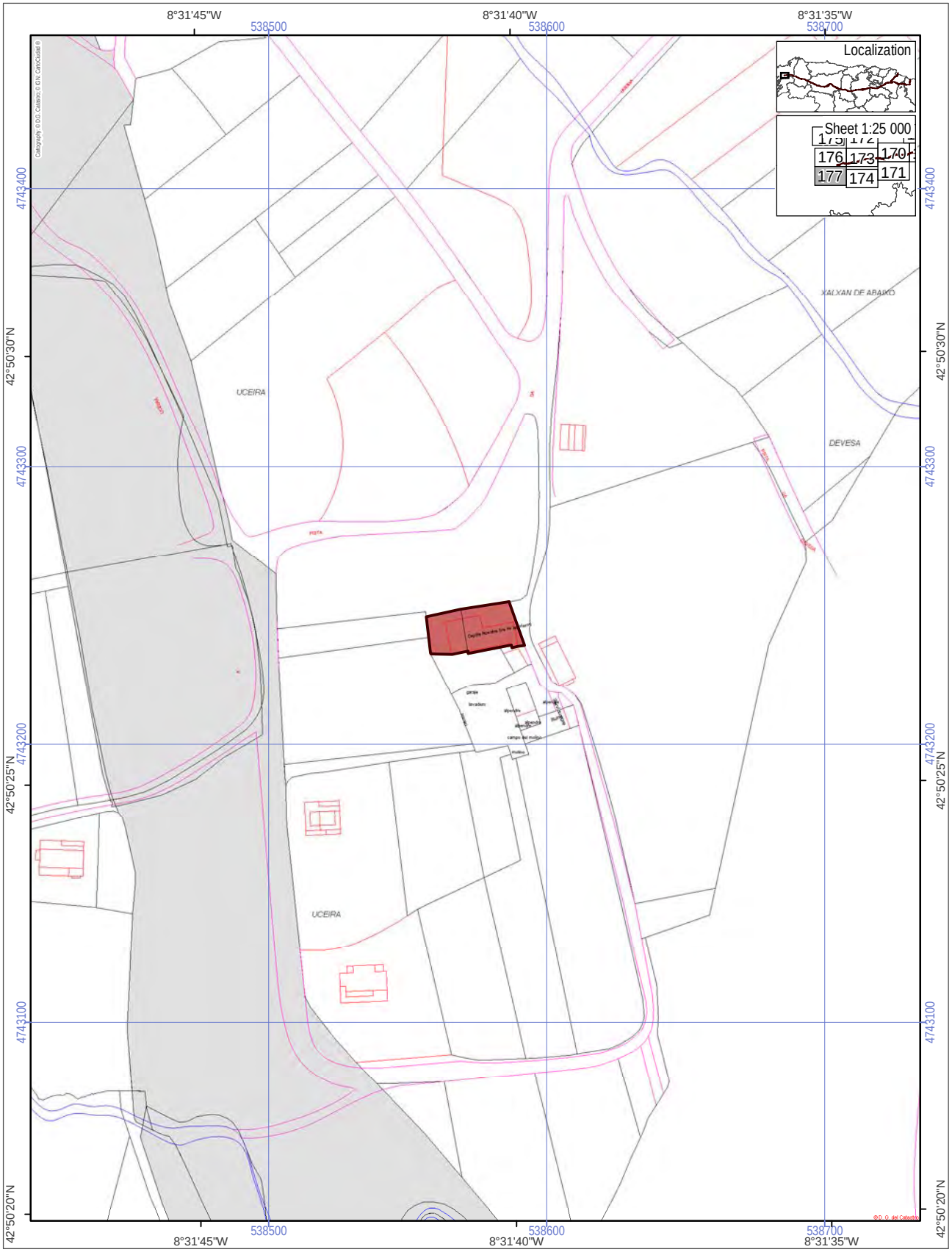

World Heritage Property
Route of Santiago de Compostela
Associated structures (0.0086 ha)
Buffer zone of the World Heritage Property

Scale 1:2 000
0 50 100 m
ETRS 1989, UTM Zone 29

N

ROUTE OF SANTIAGO DE COMPOSTELA. WORLD HERITAGE

Hermitage of Our Holy of las Ermitas [957]

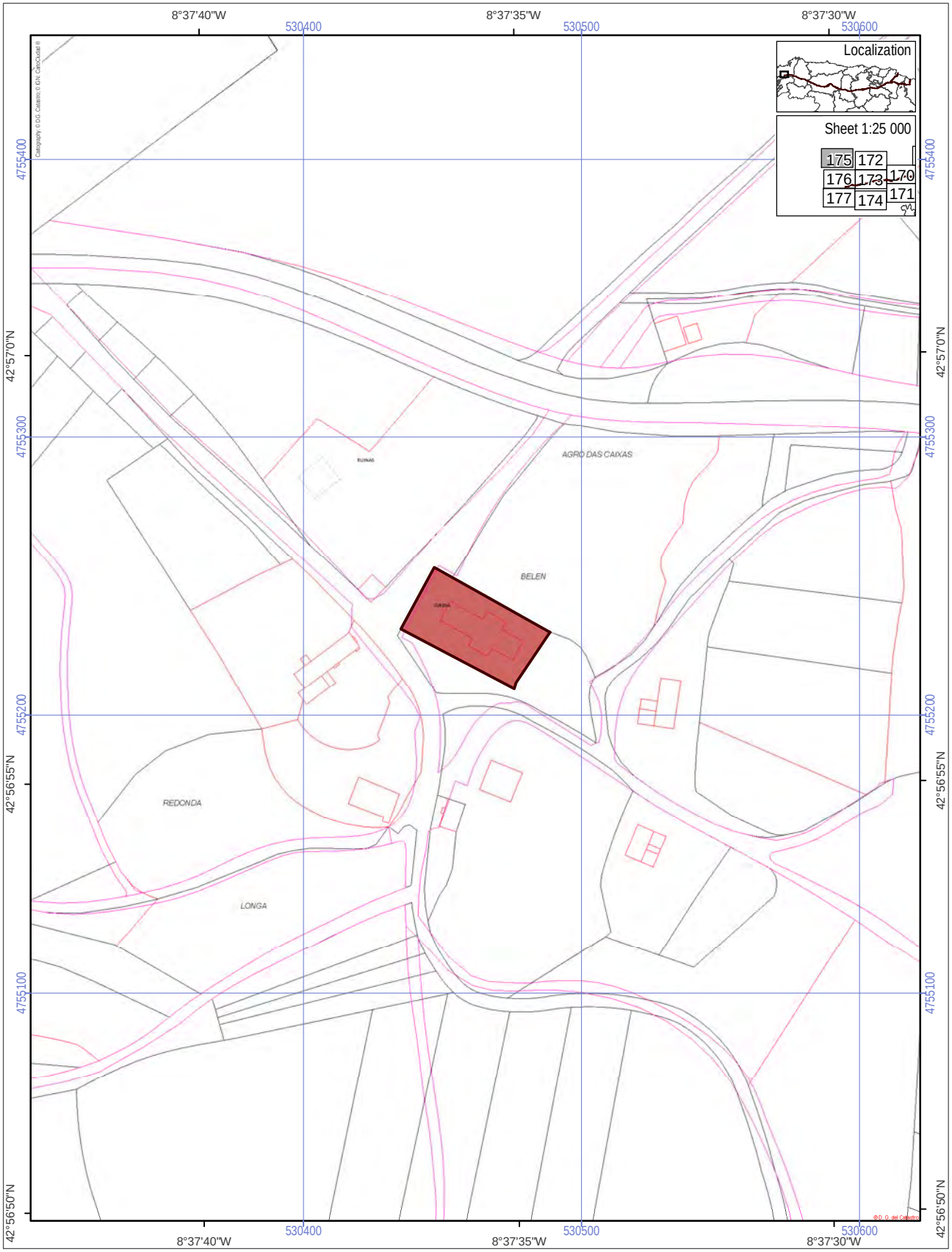

World Heritage Property
Route of Santiago de Compostela
Associated structures (0.1329 ha)
Buffer zone of the World Heritage Property

Scale 1:2 000
0 50 100 m
ETRS 1989, UTM Zone 29

N

ROUTE OF SANTIAGO DE COMPOSTELA. WORLD HERITAGE

Sanctuary of Belen in Fecha de Santa Cristina [958]

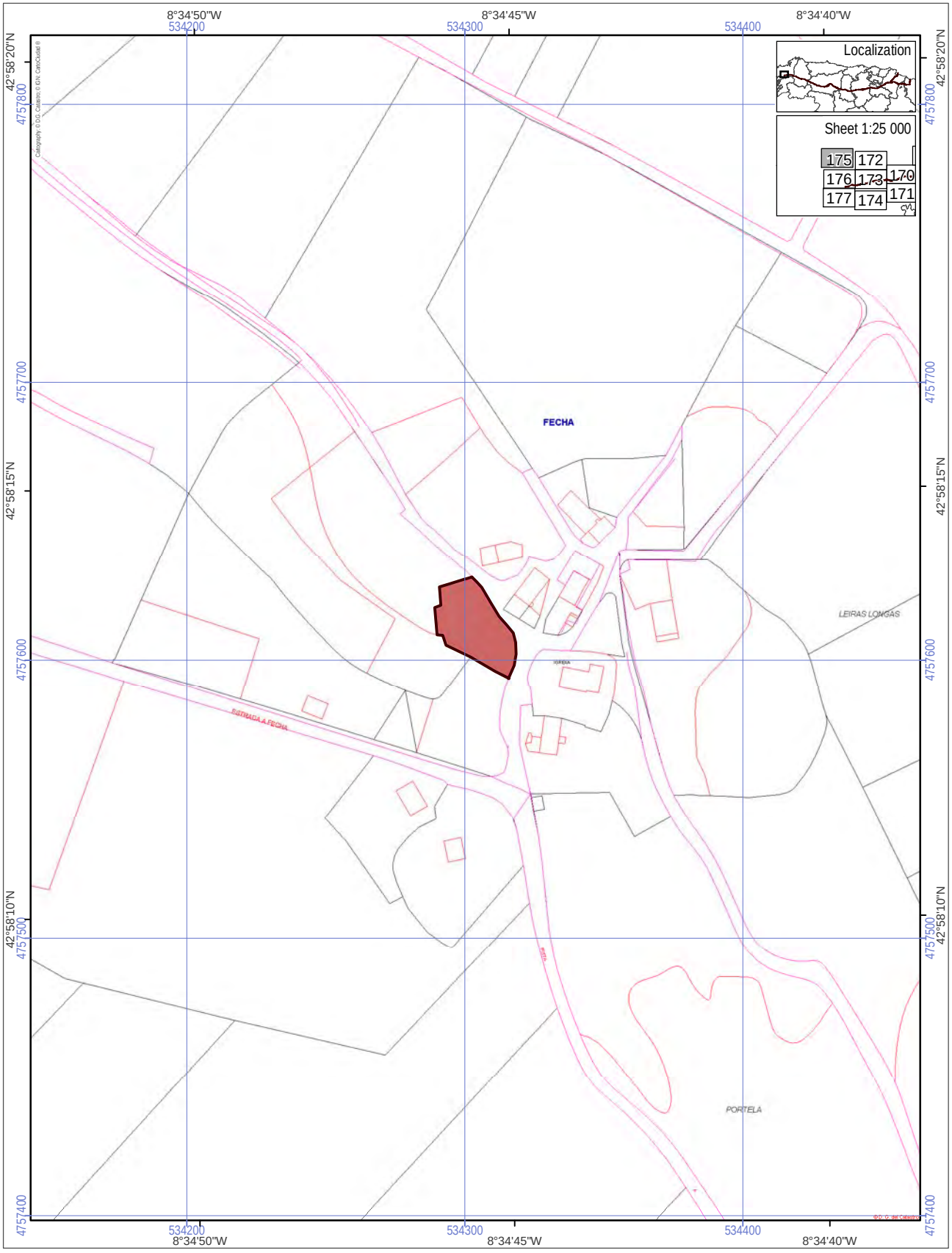

World Heritage Property
Route of Santiago de Compostela
Associated structures (0.0617 ha)
Buffer zone of the World Heritage Property

Scale 1:2 000
0 50 100 m
ETRS 1989, UTM Zone 29

N

ROUTE OF SANTIAGO DE COMPOSTELA. WORLD HERITAGE

Rectory house in Fecha de San Juan [959]

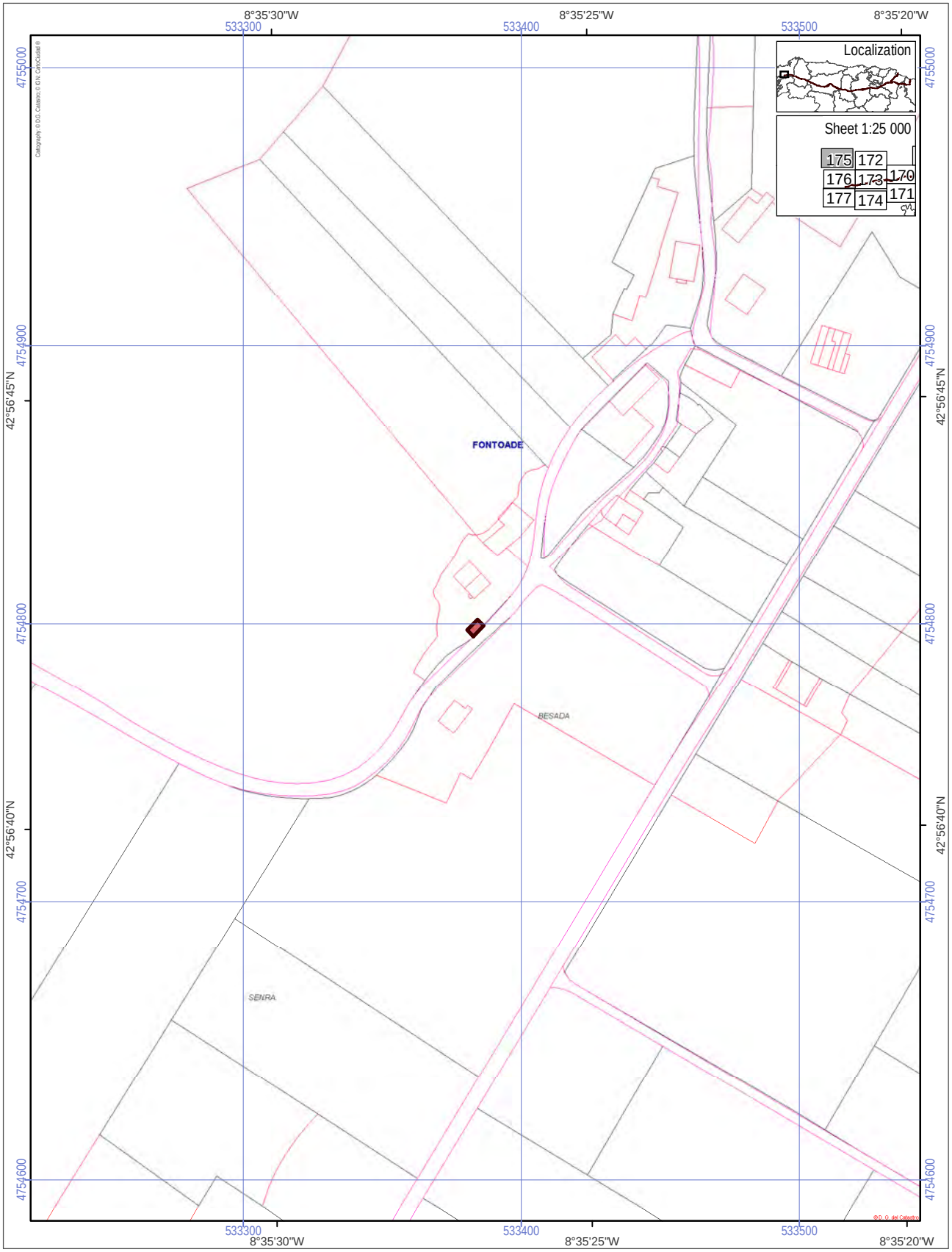

World Heritage Property
Route of Santiago de Compostela
Associated structures (0.0017 ha)
Buffer zone of the World Heritage Property

Scale 1:2 000
0 50 100 m
ETRS 1989, UTM Zone 29

N

ROUTE OF SANTIAGO DE COMPOSTELA. WORLD HERITAGE

Horreo of Tres Cepas in Fecha de San Juan [960]

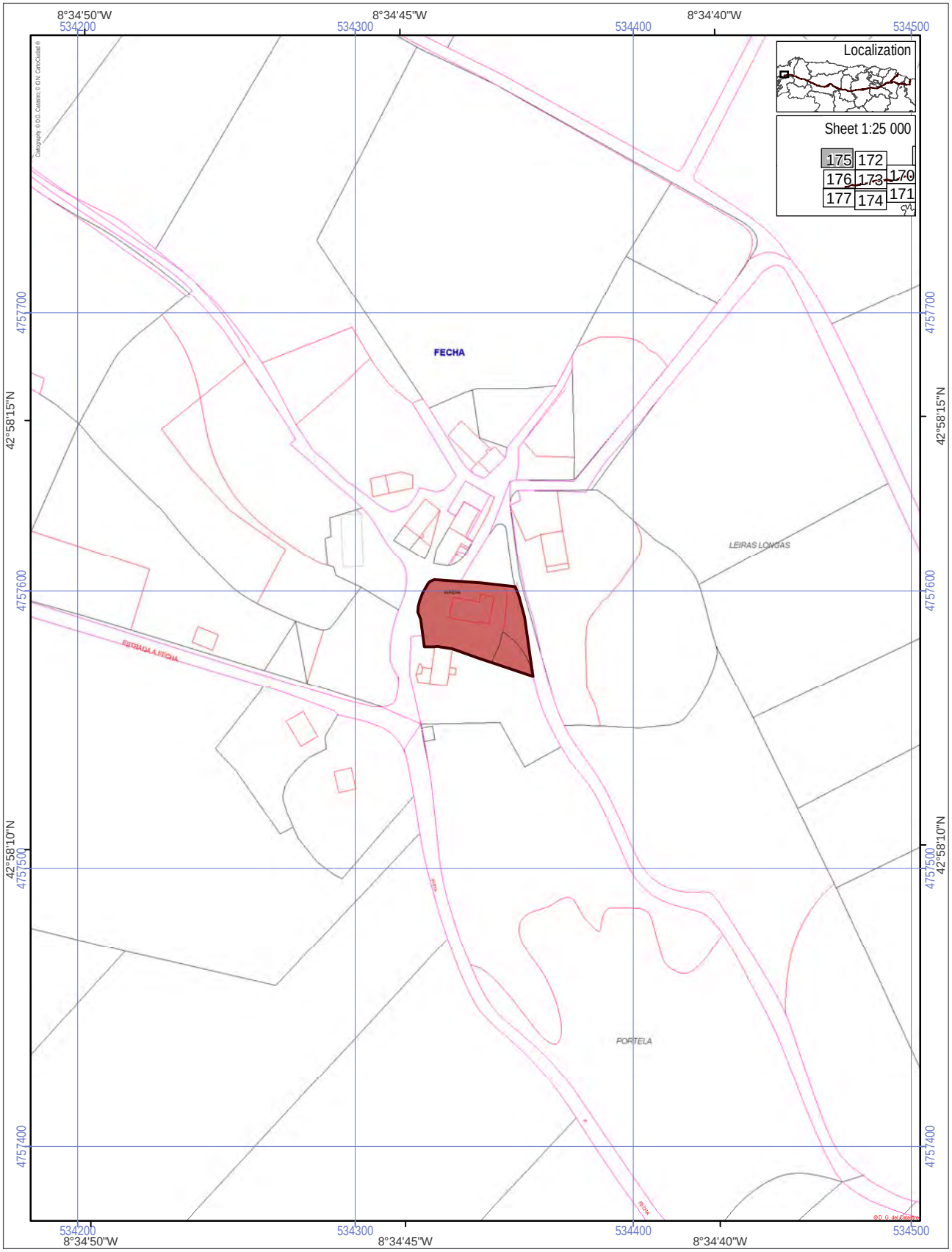

World Heritage Property
Route of Santiago de Compostela
Associated structures (0.101 ha)
Buffer zone of the World Heritage Property

Scale 1:2 000
0 50 100 m
ETRS 1989, UTM Zone 29

N

ROUTE OF SANTIAGO DE COMPOSTELA. WORLD HERITAGE

Church of San Juan de Fecha [961]

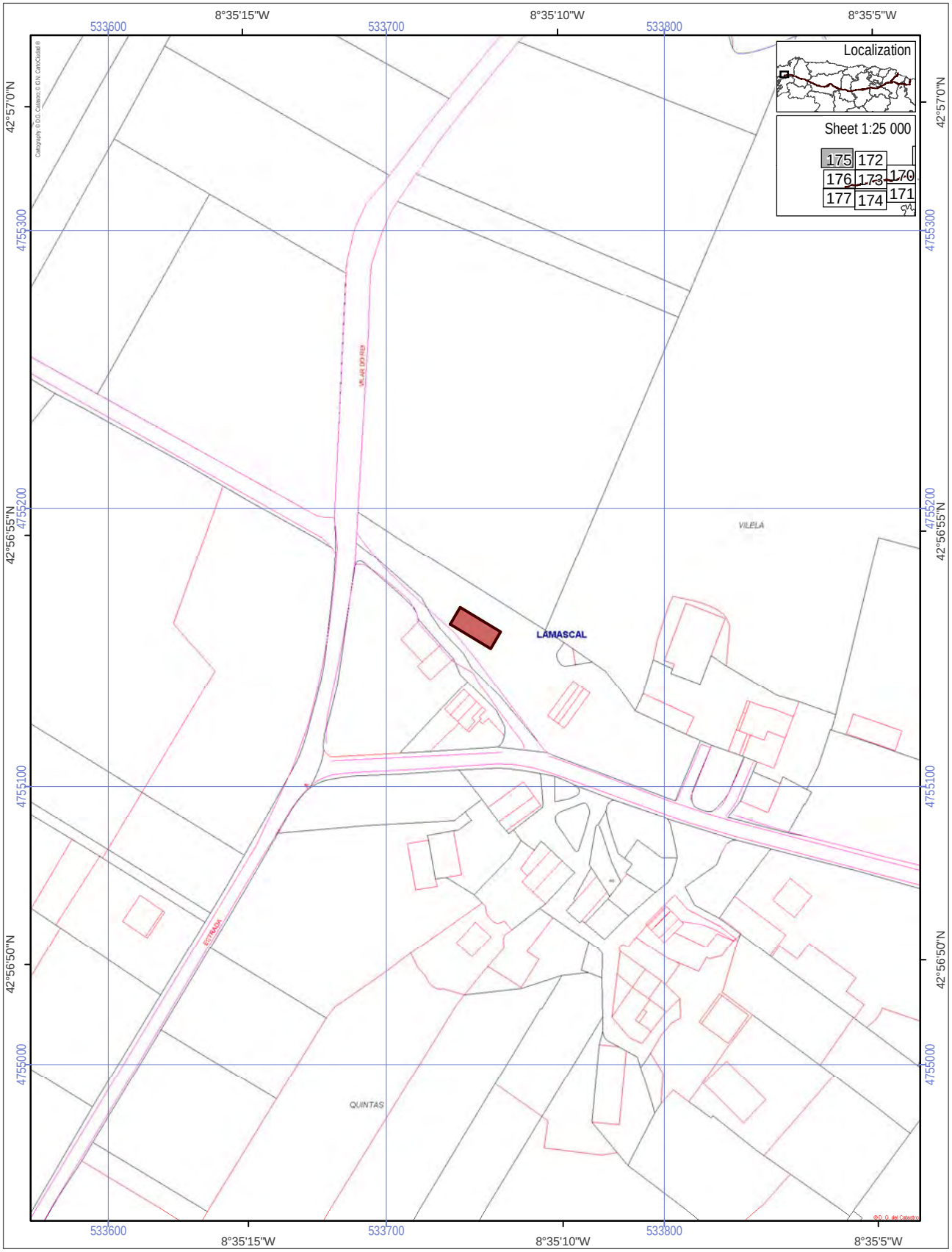

World Heritage Property
Route of Santiago de Compostela
Associated structures (0.0119 ha)
Buffer zone of the World Heritage Property

Scale 1:2 000
0 50 100 m
ETRS 1989, UTM Zone 29

N

ROUTE OF SANTIAGO DE COMPOSTELA. WORLD HERITAGE

Hermitage of Lamascal in Fecha [962]

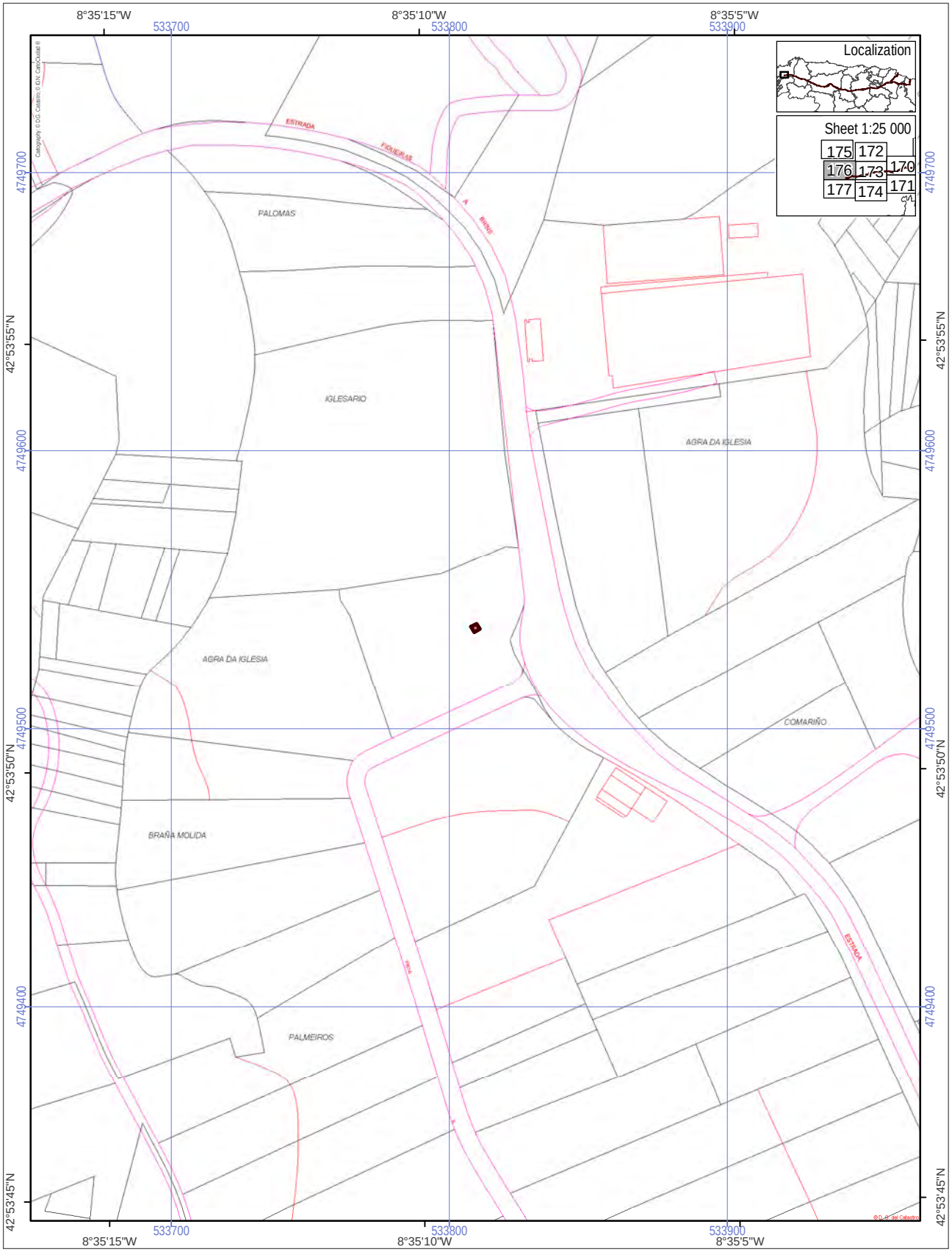

World Heritage Property
Route of Santiago de Compostela
Associated structures (0.0005 ha)
Buffer zone of the World Heritage Property

Scale 1:2 000
0 50 100 m
ETRS 1989, UTM Zone 29

N

ROUTE OF SANTIAGO DE COMPOSTELA. WORLD HERITAGE

Agro wayside cross in Figueras [963]

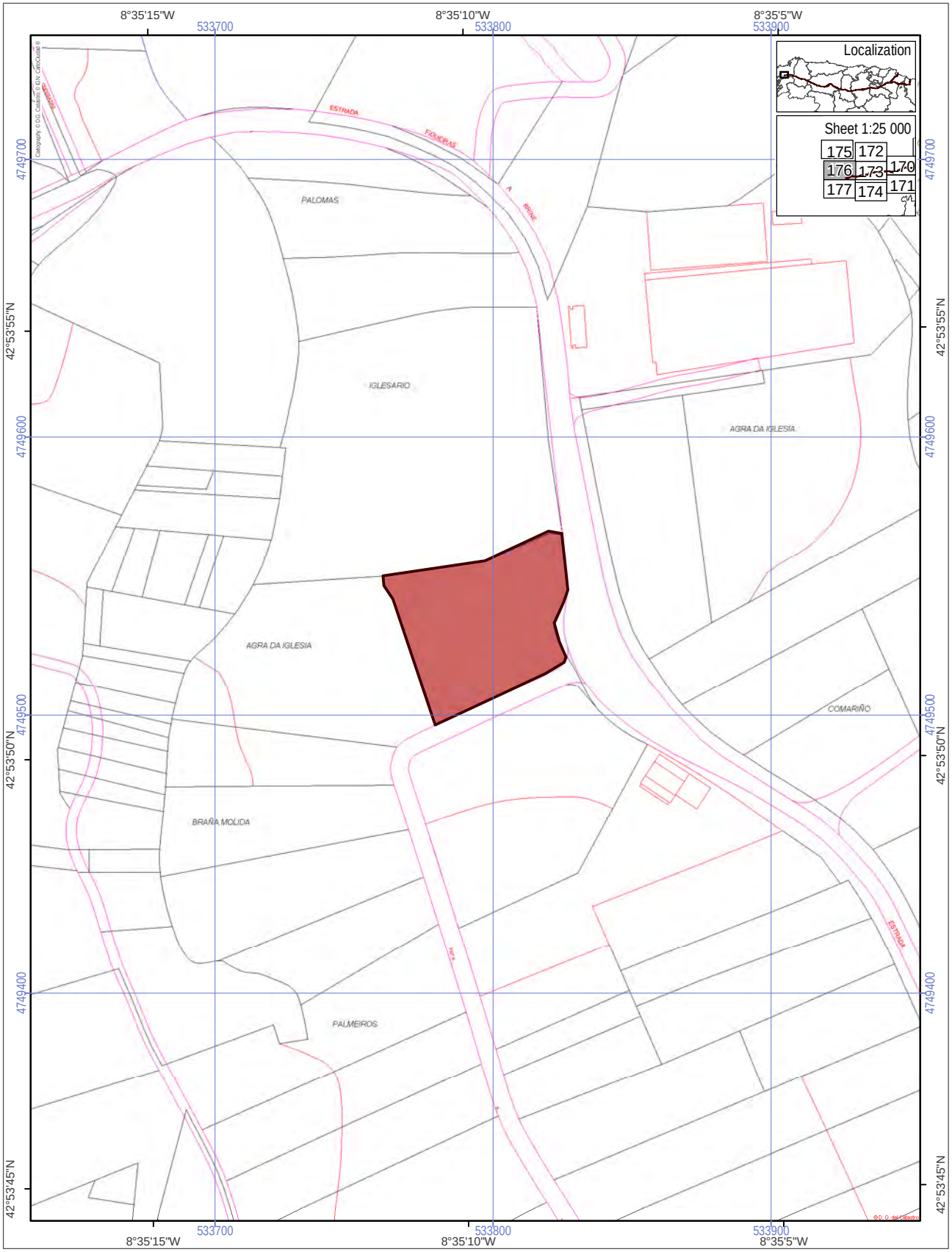

World Heritage Property
Route of Santiago de Compostela
Associated structures (0.3037 ha)
Buffer zone of the World Heritage Property

Scale 1:2 000
0 50 100 m
ETRS 1989, UTM Zone 29

N

ROUTE OF SANTIAGO DE COMPOSTELA. WORLD HERITAGE

Church of Santa María in Figueras [964]

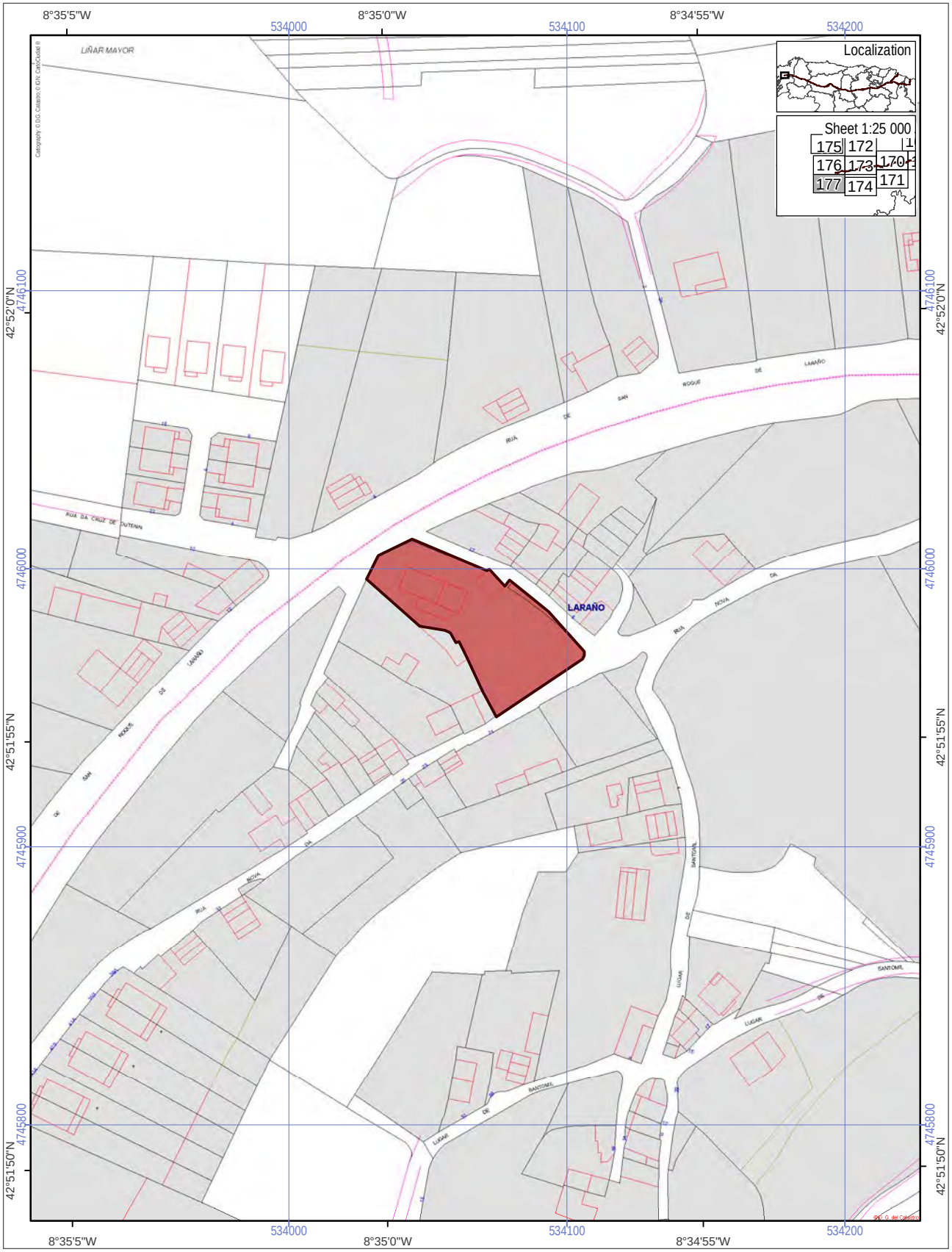

World Heritage Property
Route of Santiago de Compostela
Associated structures (0.2175 ha)
Buffer zone of the World Heritage Property

Scale 1:2 000
0 50 100 m
ETRS 1989, UTM Zone 29

N

ROUTE OF SANTIAGO DE COMPOSTELA. WORLD HERITAGE

Church of San Martín in Larano [965]

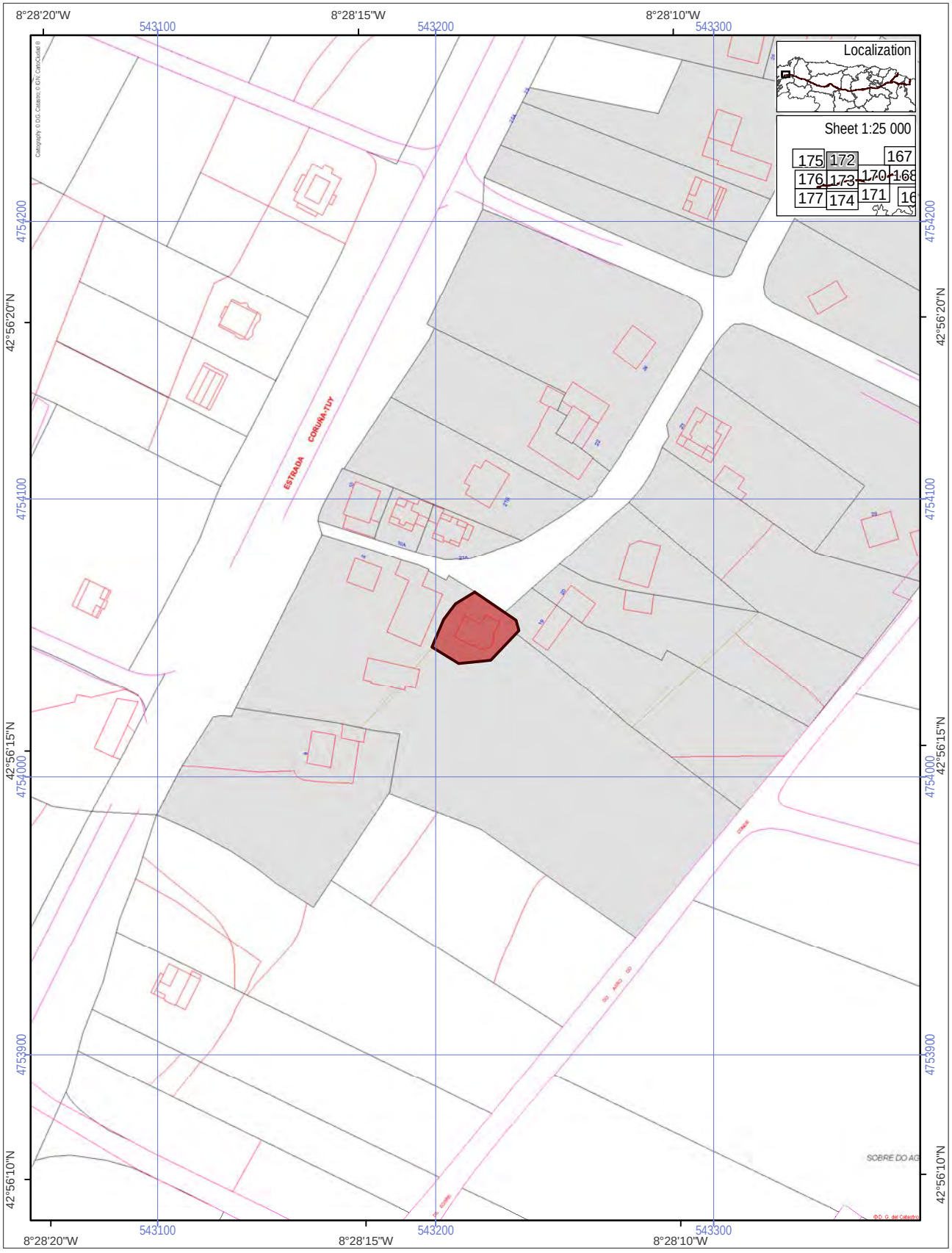

World Heritage Property
Route of Santiago de Compostela
Associated structures (0.0474 ha)
Buffer zone of the World Heritage Property

Scale 1:2 000
0 50 100 m
ETRS 1989, UTM Zone 29

N

ROUTE OF SANTIAGO DE COMPOSTELA. WORLD HERITAGE

Hermitage of Angustias or Agolada in San Vicente Marantes [966]

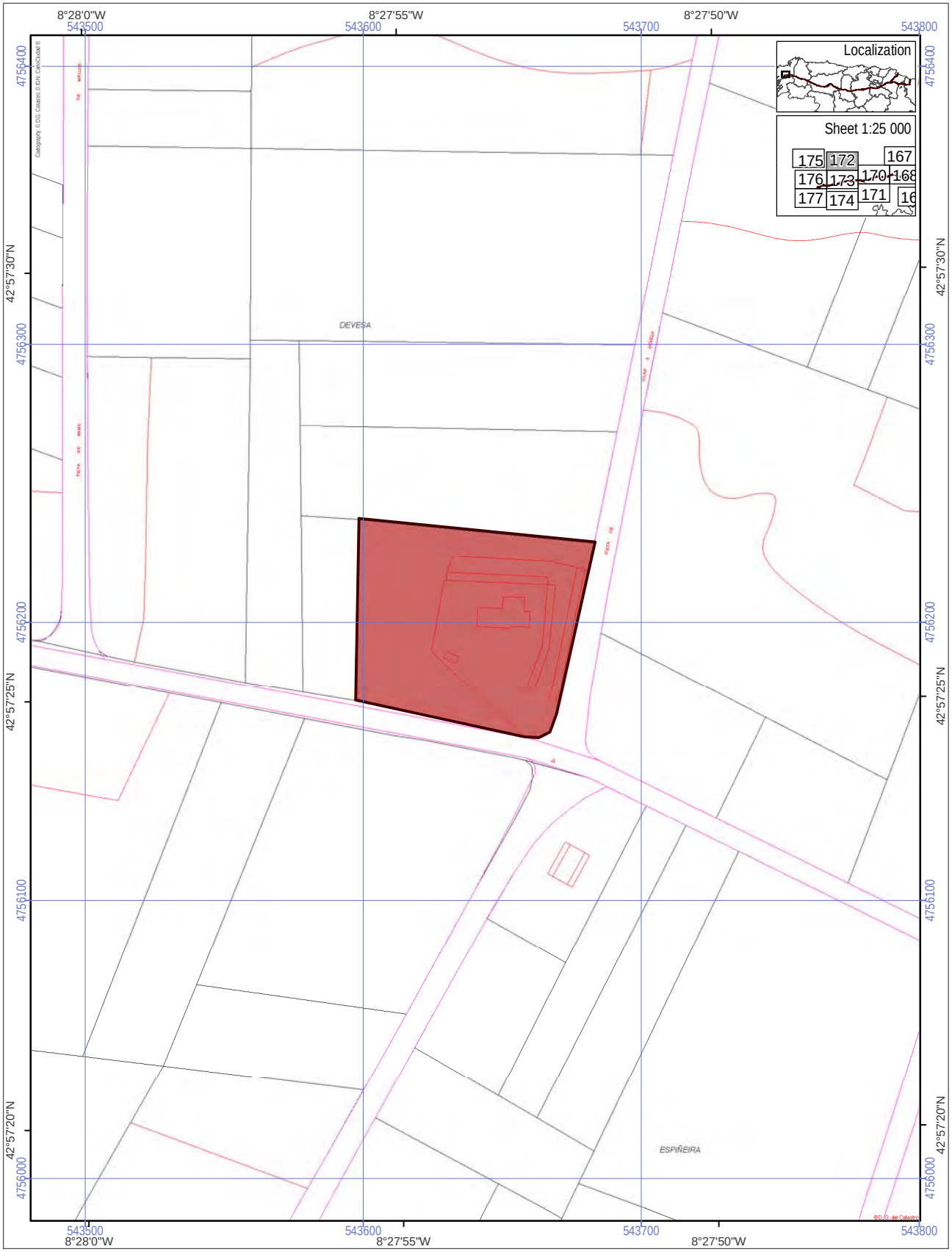

World Heritage Property
Route of Santiago de Compostela
Associated structures (0.5265 ha)
Buffer zone of the World Heritage Property

Scale 1:2 000
0 50 100 m
ETRS 1989, UTM Zone 29

N

ROUTE OF SANTIAGO DE COMPOSTELA. WORLD HERITAGE

Church of San Vicente Marantes [967]

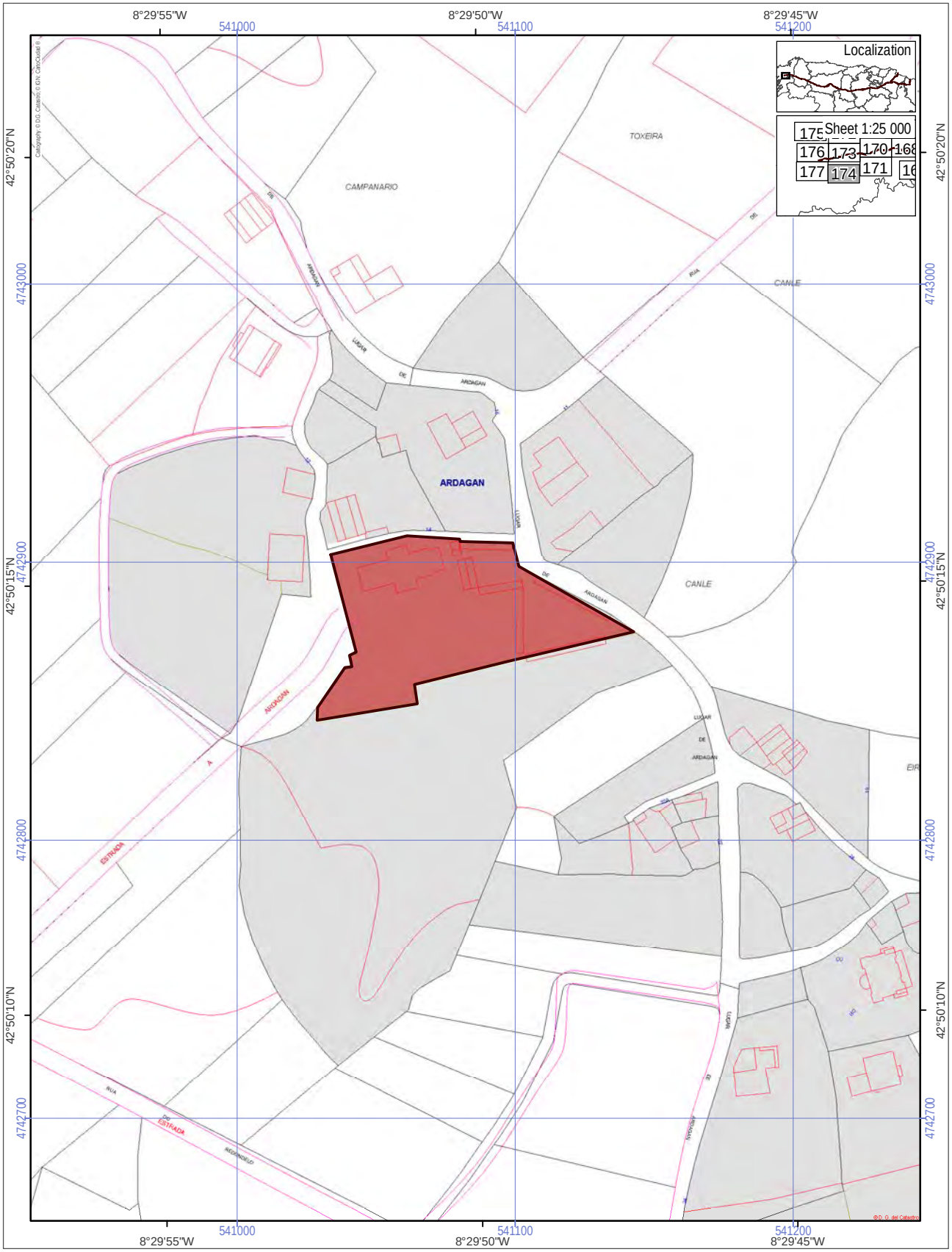

World Heritage Property
Route of Santiago de Compostela
Associated structures (0.4138 ha)
Buffer zone of the World Heritage Property

Scale 1:2 000
0 50 100 m
ETRS 1989, UTM Zone 29

N

ROUTE OF SANTIAGO DE COMPOSTELA. WORLD HERITAGE

Church of Santa María in Marrozos [968]

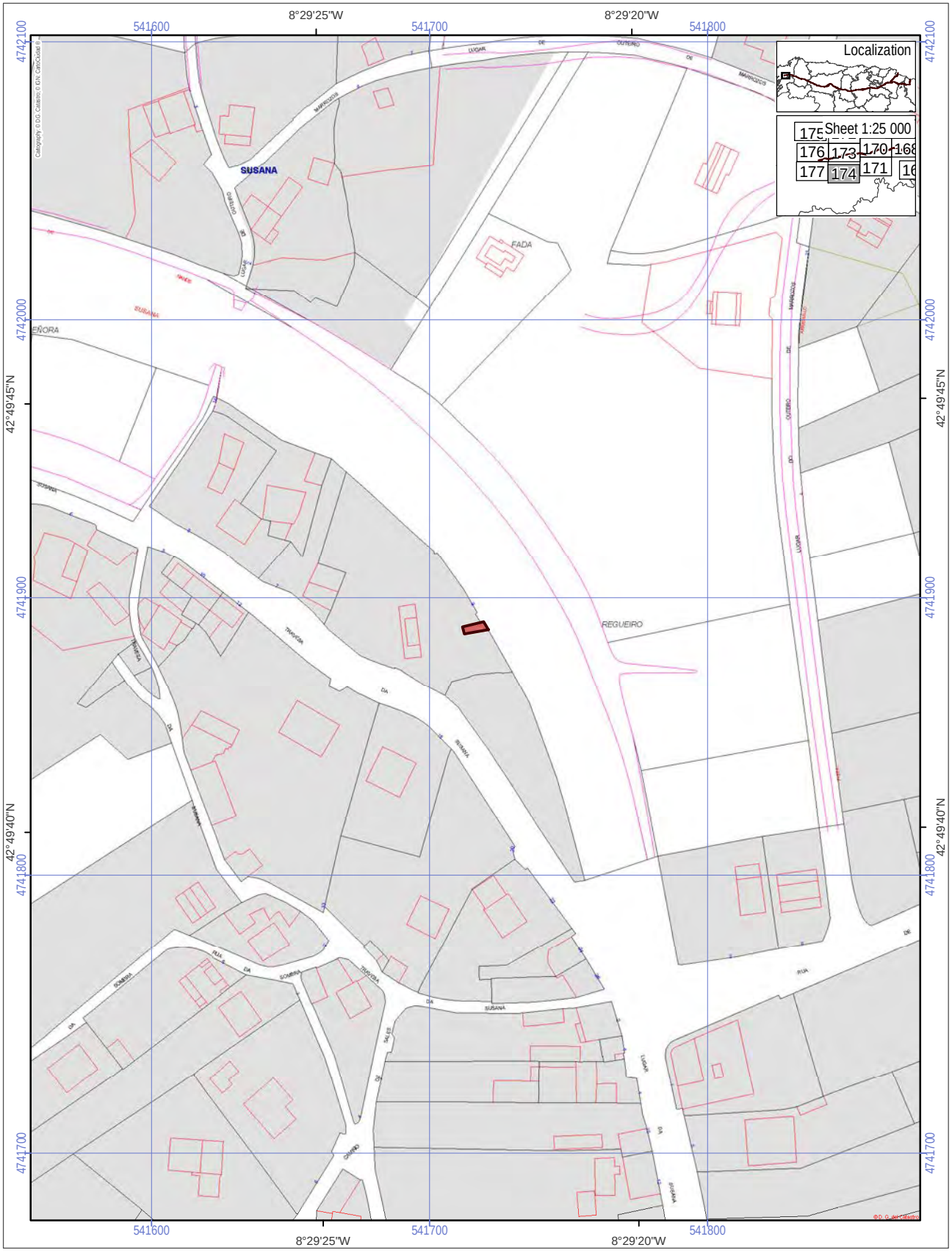

World Heritage Property
Route of Santiago de Compostela
Associated structures (0.0023 ha)
Buffer zone of the World Heritage Property

Scale 1:2 000

0 50 100 m

N

ETRS 1989, UTM Zone 29

ROUTE OF SANTIAGO DE COMPOSTELA. WORLD HERITAGE

Horreo of Cepeda in Marrozos [969]

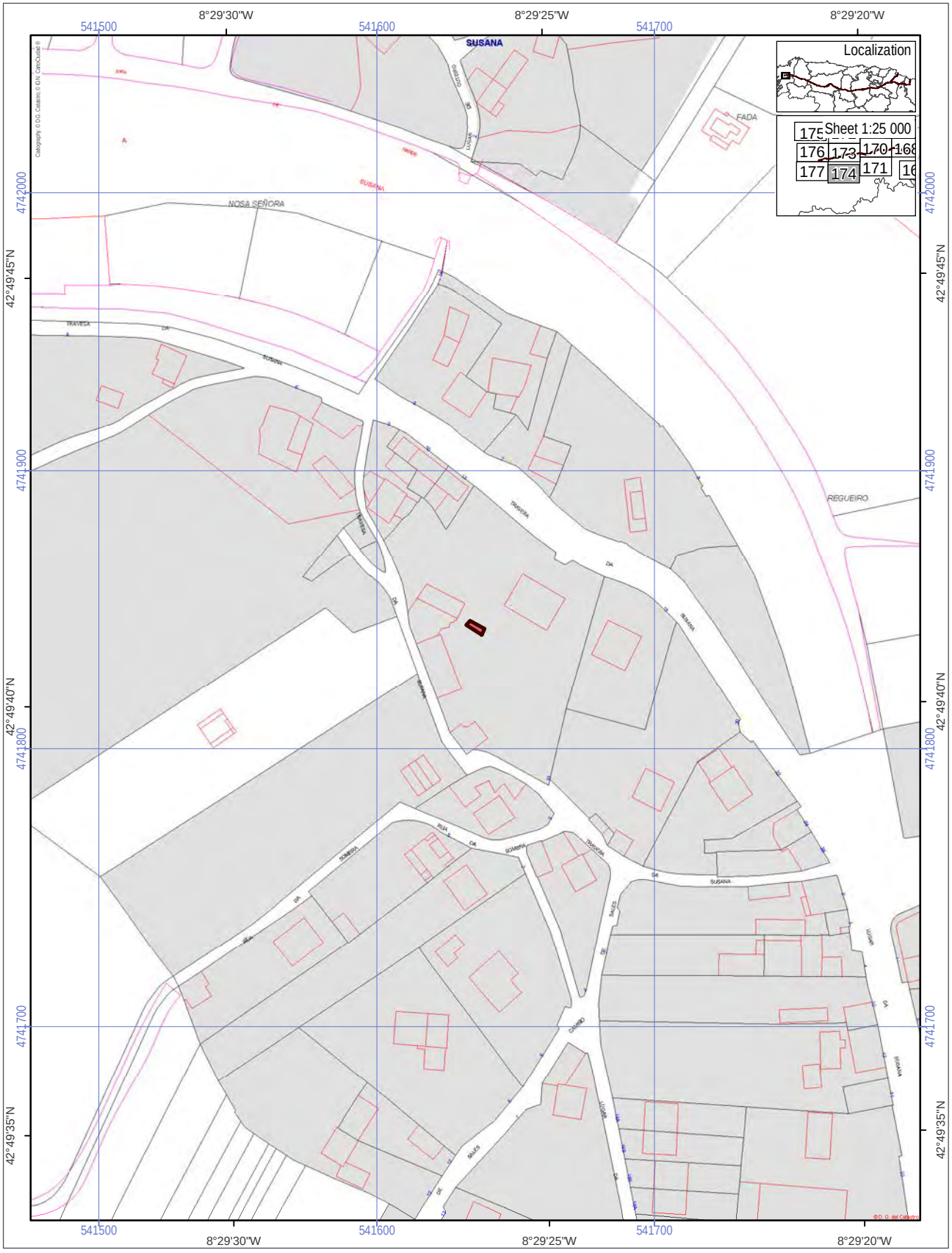

World Heritage Property
Route of Santiago de Compostela
Associated structures (0.0014 ha)
Buffer zone of the World Heritage Property

Scale 1:2 000
0 50 100 m
ETRS 1989, UTM Zone 29

N

ROUTE OF SANTIAGO DE COMPOSTELA. WORLD HERITAGE

Horreo of Ermelilda in Marrozos [970]

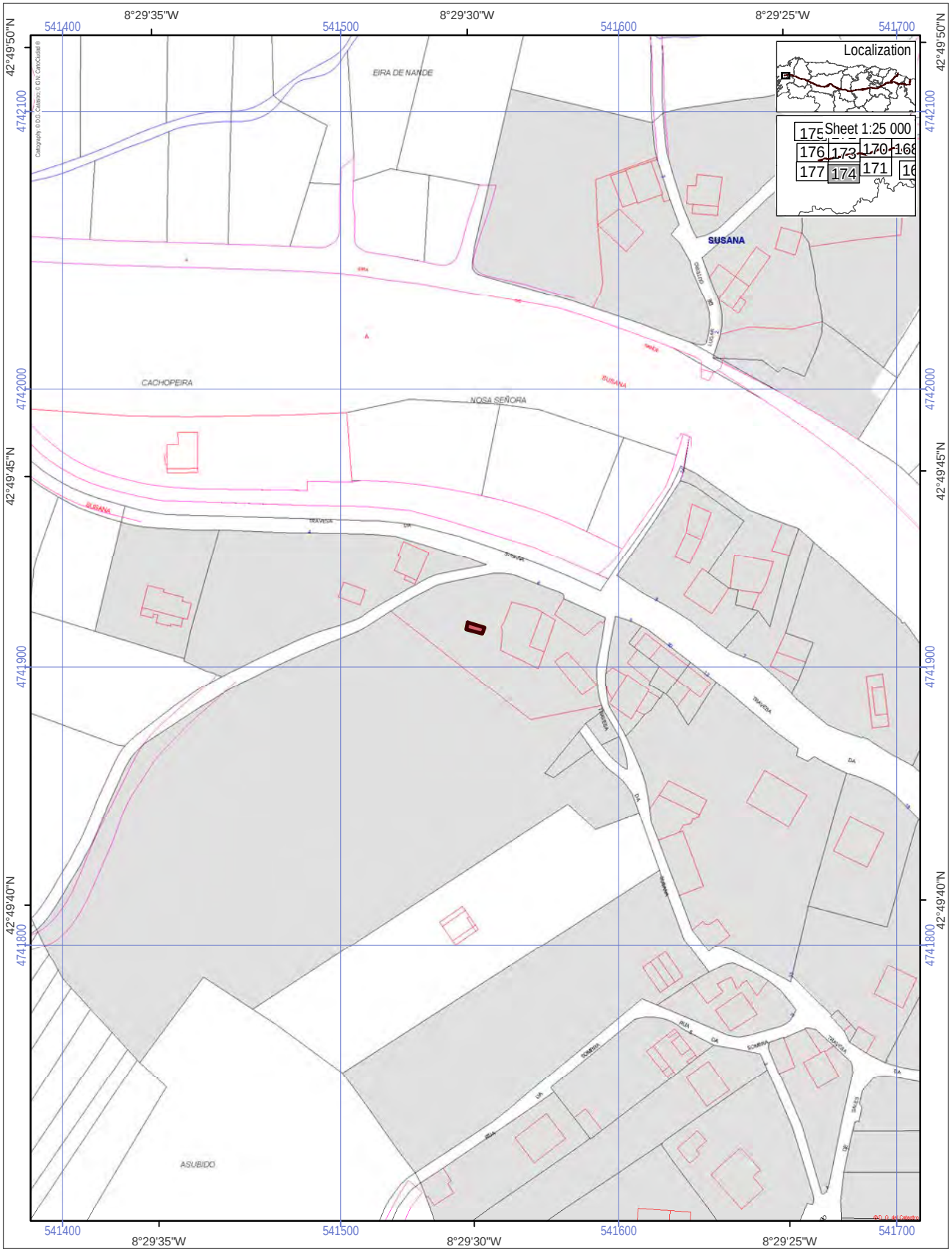

World Heritage Property
Route of Santiago de Compostela
Associated structures (0.0015 ha)
Buffer zone of the World Heritage Property

Scale 1:2 000
0 50 100 m
ETRS 1989, UTM Zone 29

N

ROUTE OF SANTIAGO DE COMPOSTELA. WORLD HERITAGE

Horreo of Vazquez in Marrozos [971]

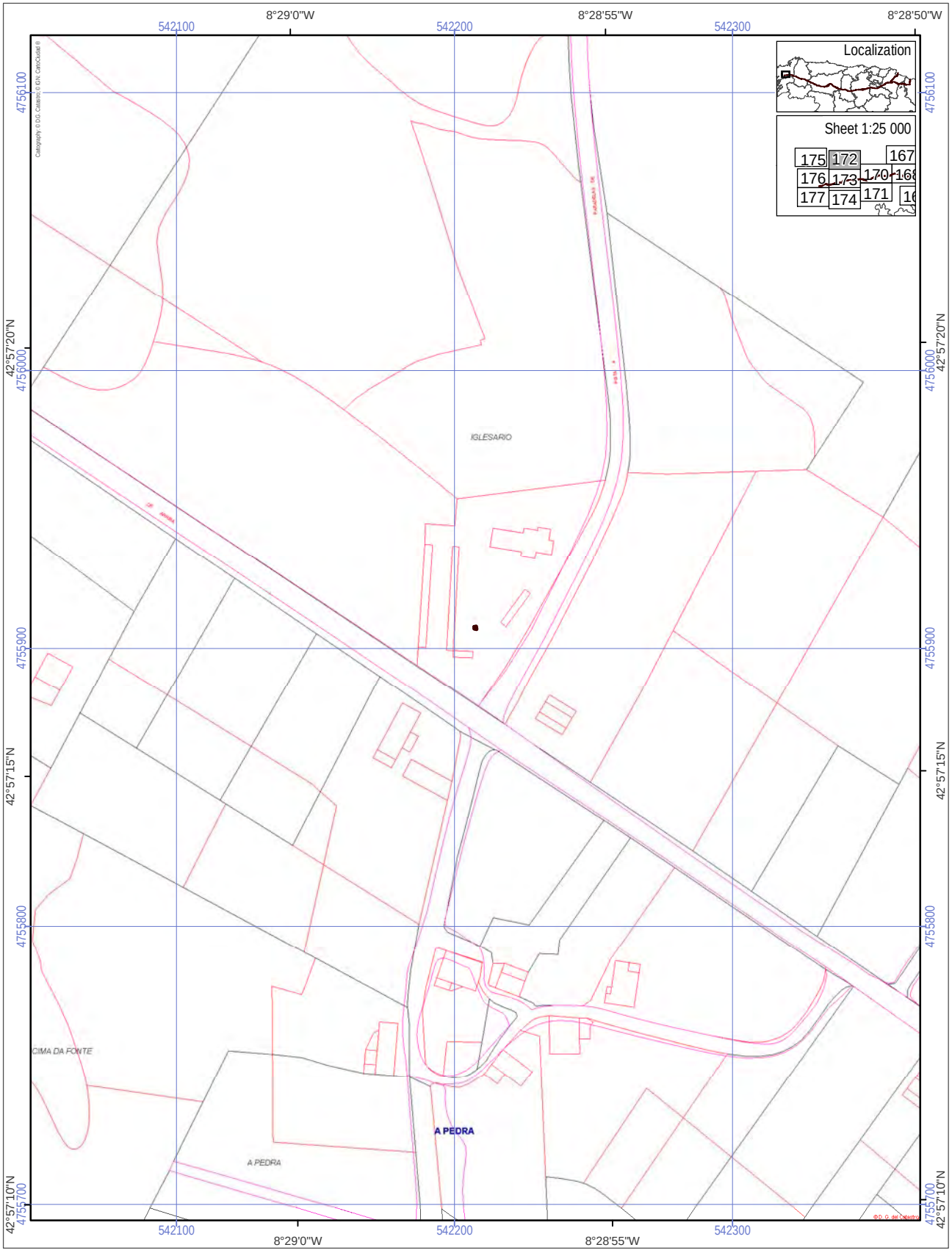

World Heritage Property
Route of Santiago de Compostela
Associated structures (0.0001 ha)
Buffer zone of the World Heritage Property

Scale 1:2 000
0 50 100 m
ETRS 1989, UTM Zone 29

N

ROUTE OF SANTIAGO DE COMPOSTELA. WORLD HERITAGE

Agro wayside cross in Nemenzo's cemetery [972]

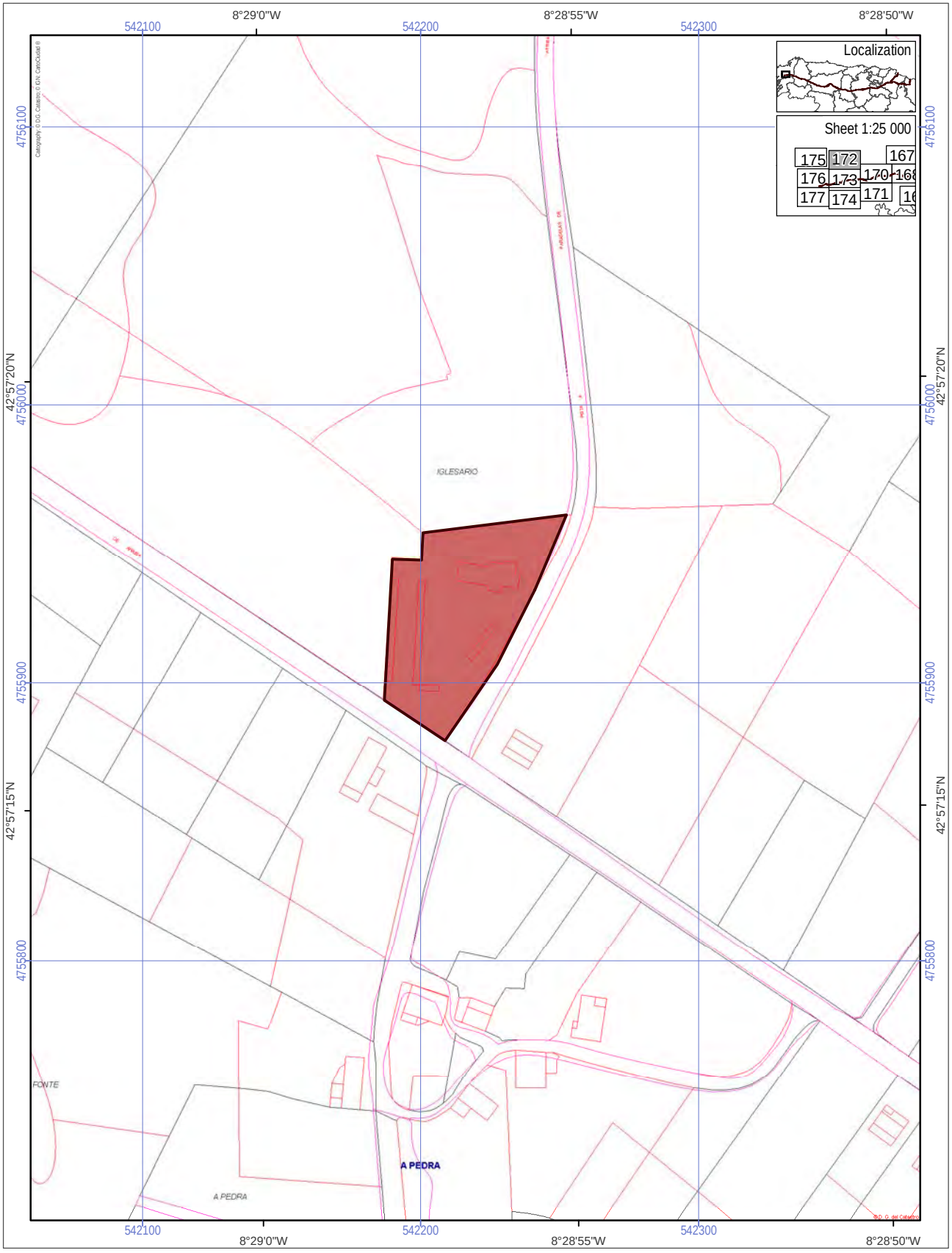

World Heritage Property
Route of Santiago de Compostela
Associated structures (0.3157 ha)
Buffer zone of the World Heritage Property

Scale 1:2 000
0 50 100 m
ETRS 1989, UTM Zone 29

N

ROUTE OF SANTIAGO DE COMPOSTELA. WORLD HERITAGE

Church of Santa Cristina in Nemenzos [973]

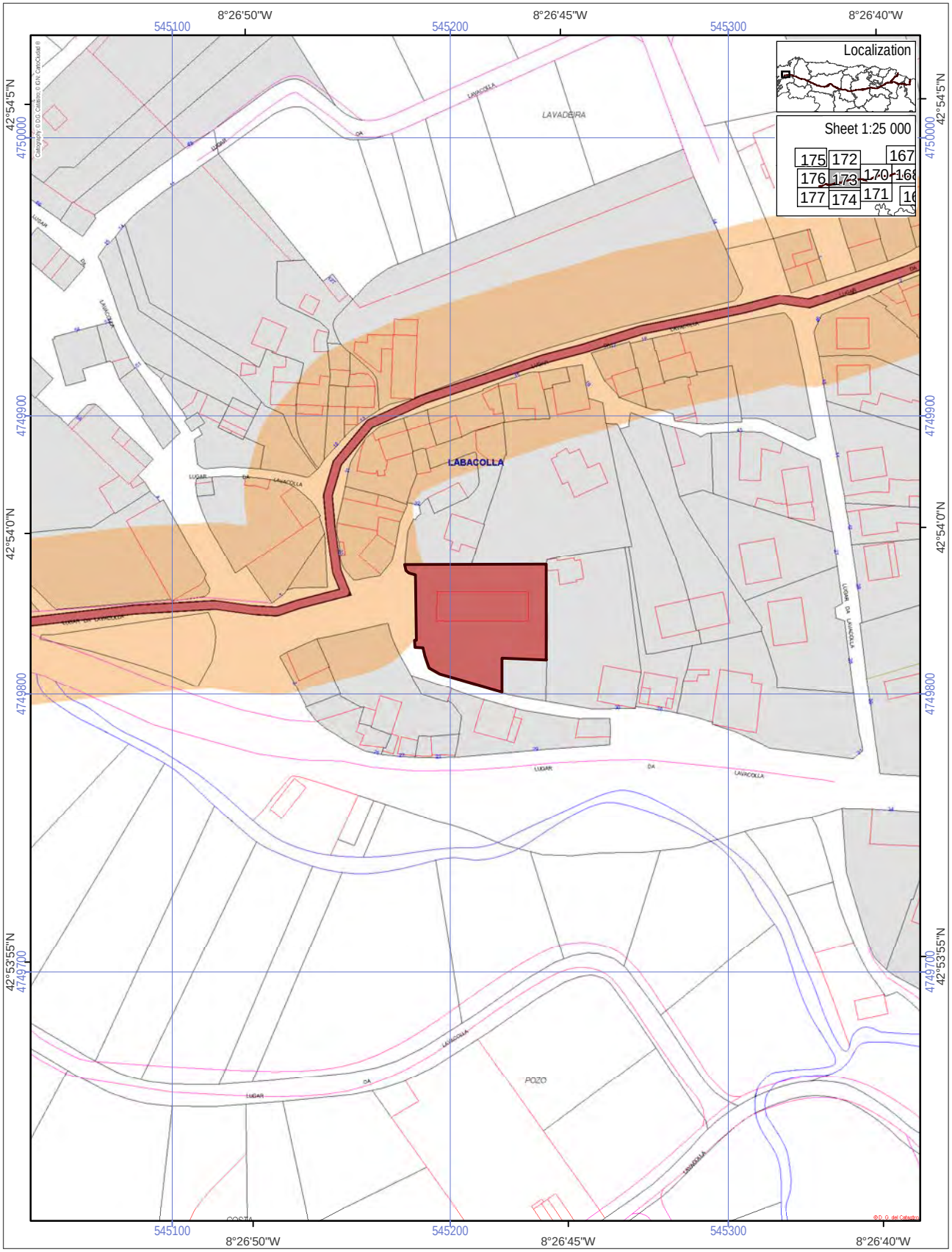

World Heritage Property
Route of Santiago de Compostela
Associated structures (0.2099 ha)
Buffer zone of the World Heritage Property

Scale 1:2 000
0 50 100 m
ETRS 1989, UTM Zone 29

N

ROUTE OF SANTIAGO DE COMPOSTELA. WORLD HERITAGE

Church of San Julián in Sabugueira [974]

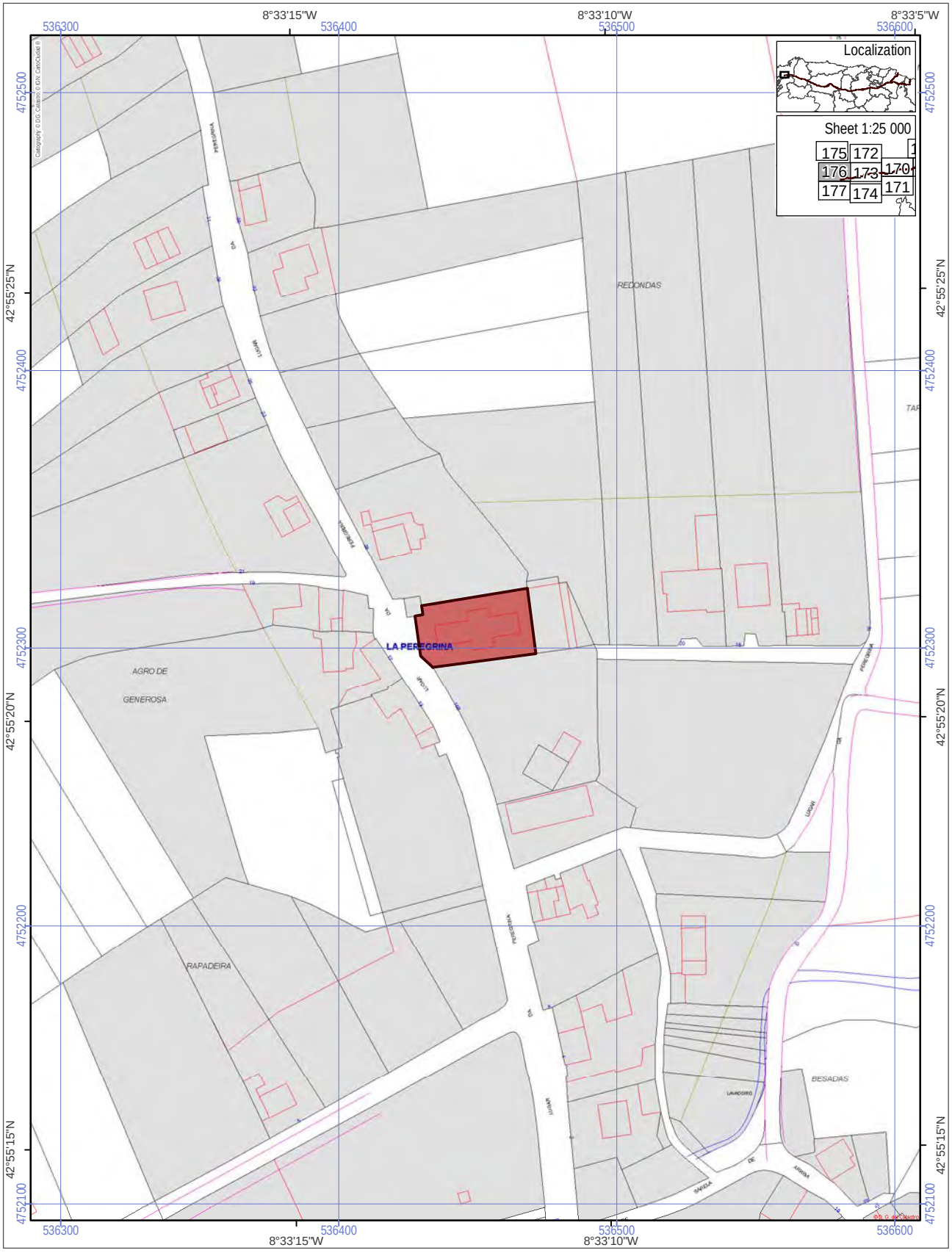

World Heritage Property
Route of Santiago de Compostela
Associated structures (0.0929 ha)
Buffer zone of the World Heritage Property

Scale 1:2 000
0 50 100 m
ETRS 1989, UTM Zone 29

N

ROUTE OF SANTIAGO DE COMPOSTELA. WORLD HERITAGE

Church of Santa María Peregrina [975]

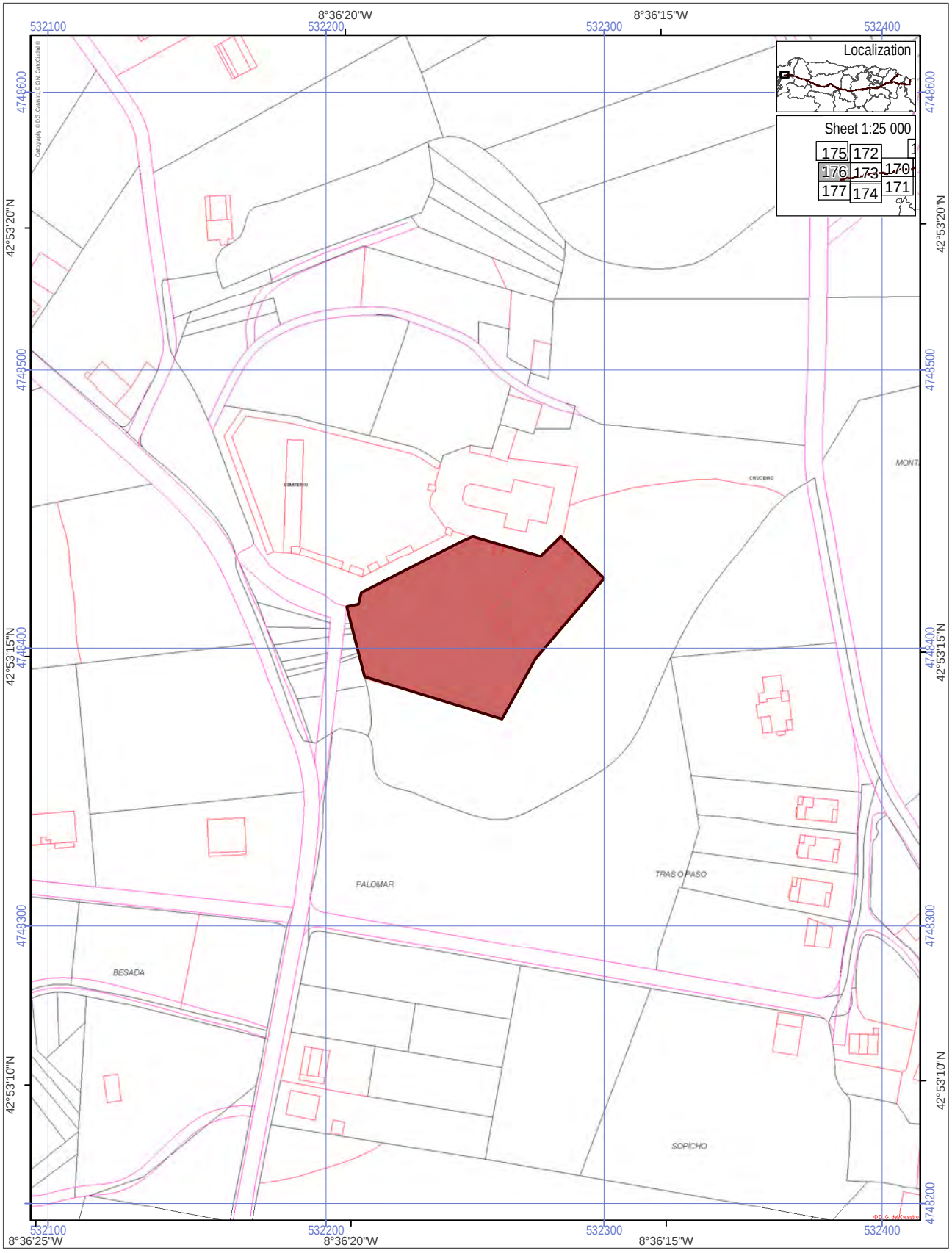

World Heritage Property
Route of Santiago de Compostela
Associated structures (0.3207 ha)
Buffer zone of the World Heritage Property

Scale 1:2 000
0 50 100 m
ETRS 1989, UTM Zone 29

N

ROUTE OF SANTIAGO DE COMPOSTELA. WORLD HERITAGE

Rectory house in Villestro [976]

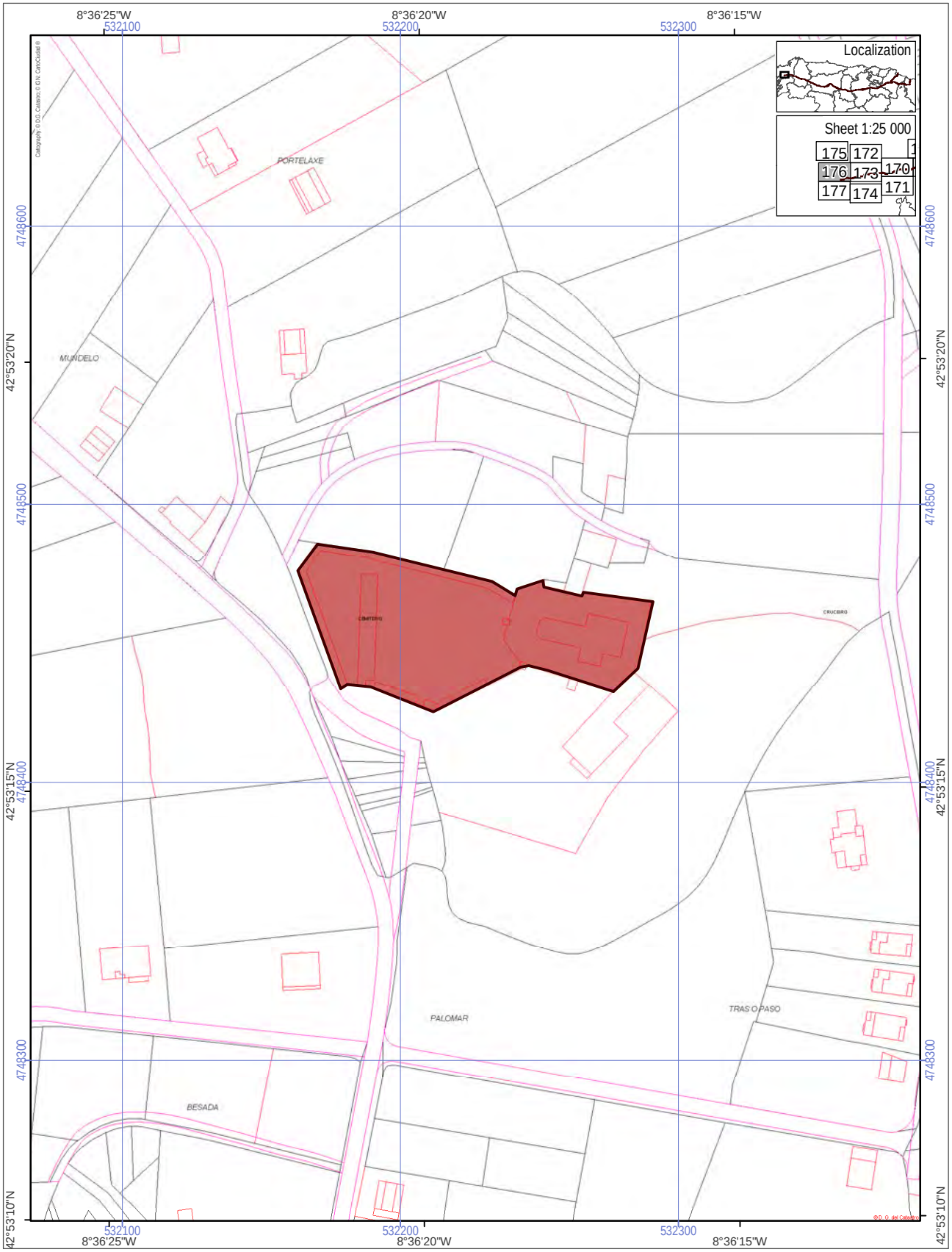

World Heritage Property
Route of Santiago de Compostela
Associated structures (0.4744 ha)
Buffer zone of the World Heritage Property

Scale 1:2 000
0 50 100 m
ETRS 1989, UTM Zone 29

N

ROUTE OF SANTIAGO DE COMPOSTELA. WORLD HERITAGE

Church of Santa María in Villestro [977]

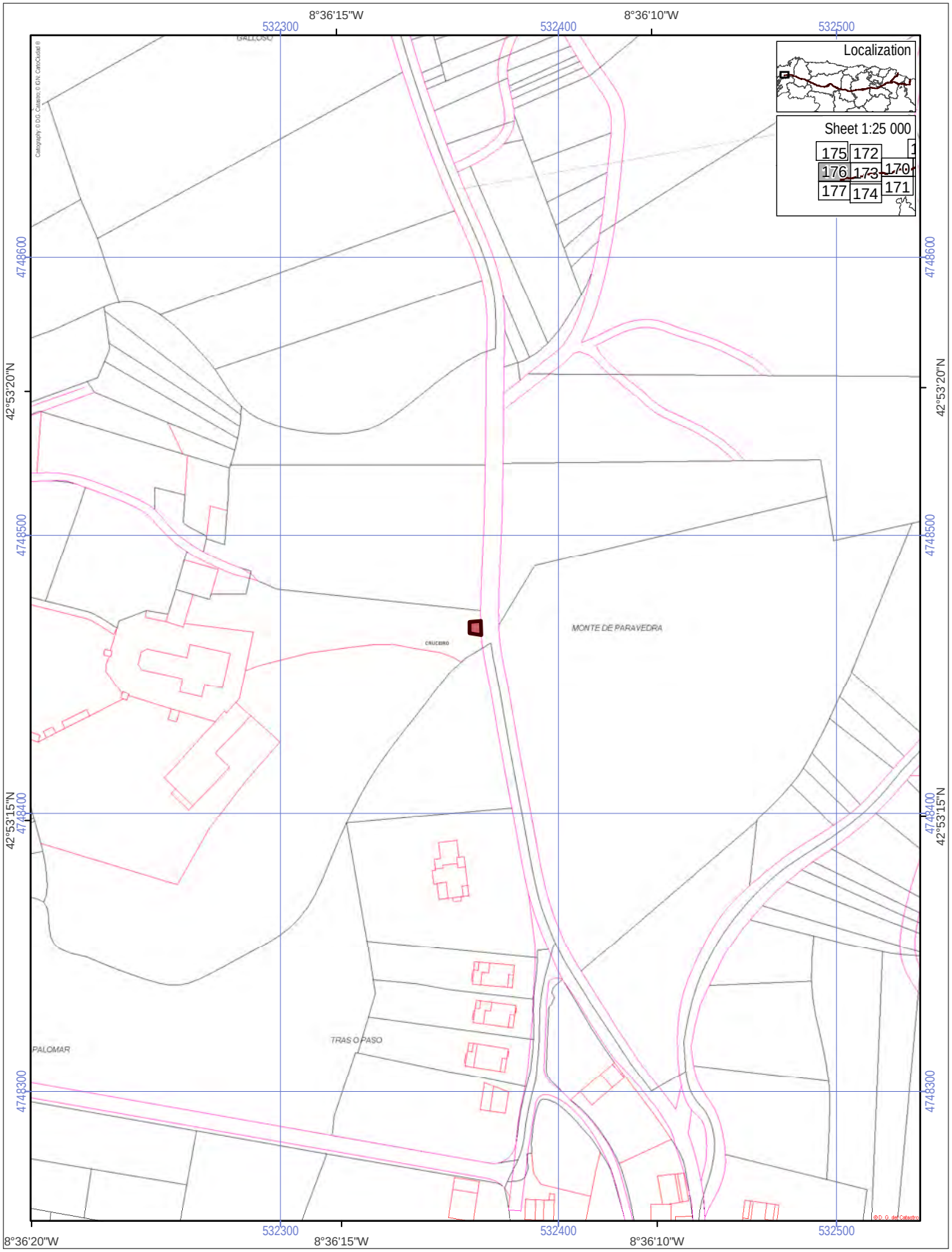

World Heritage Property
Route of Santiago de Compostela
Associated structures (0.0019 ha)
Buffer zone of the World Heritage Property

Scale 1:2 000
0 50 100 m
ETRS 1989, UTM Zone 29

N

ROUTE OF SANTIAGO DE COMPOSTELA. WORLD HERITAGE

Canon house stone cross in Santa María de Villestro [978]