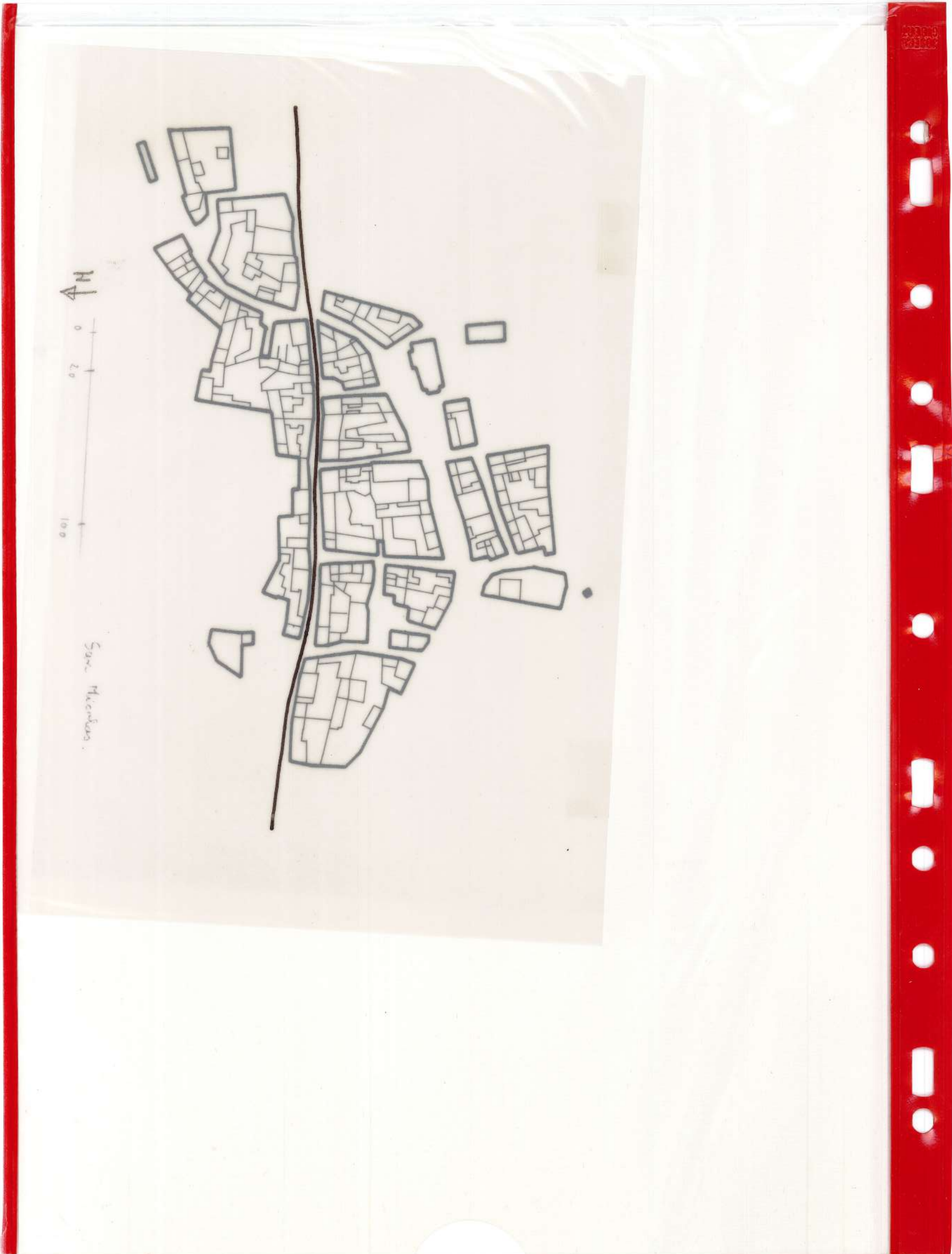




SAN NICOLAS DEL REAL CAMINO



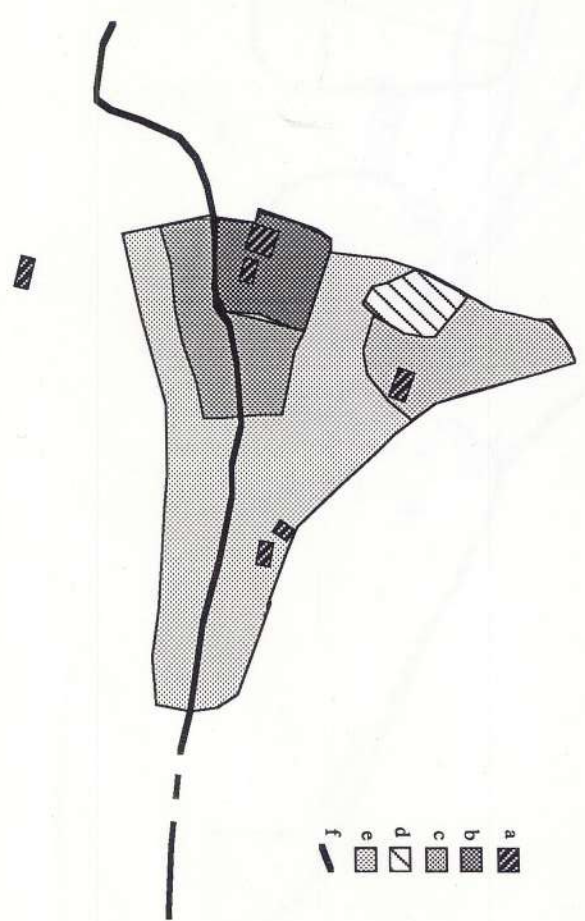
San Nicolas.



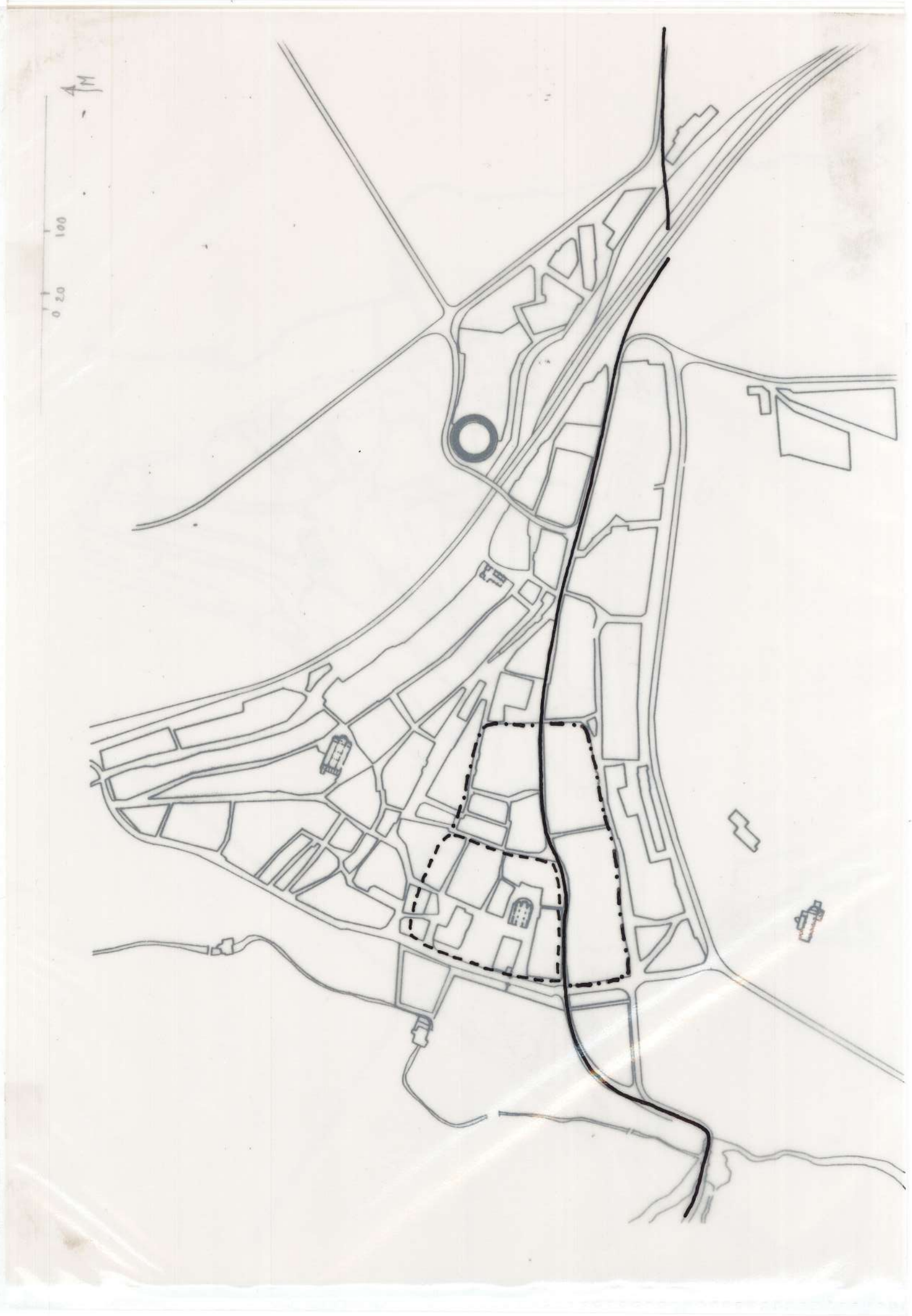


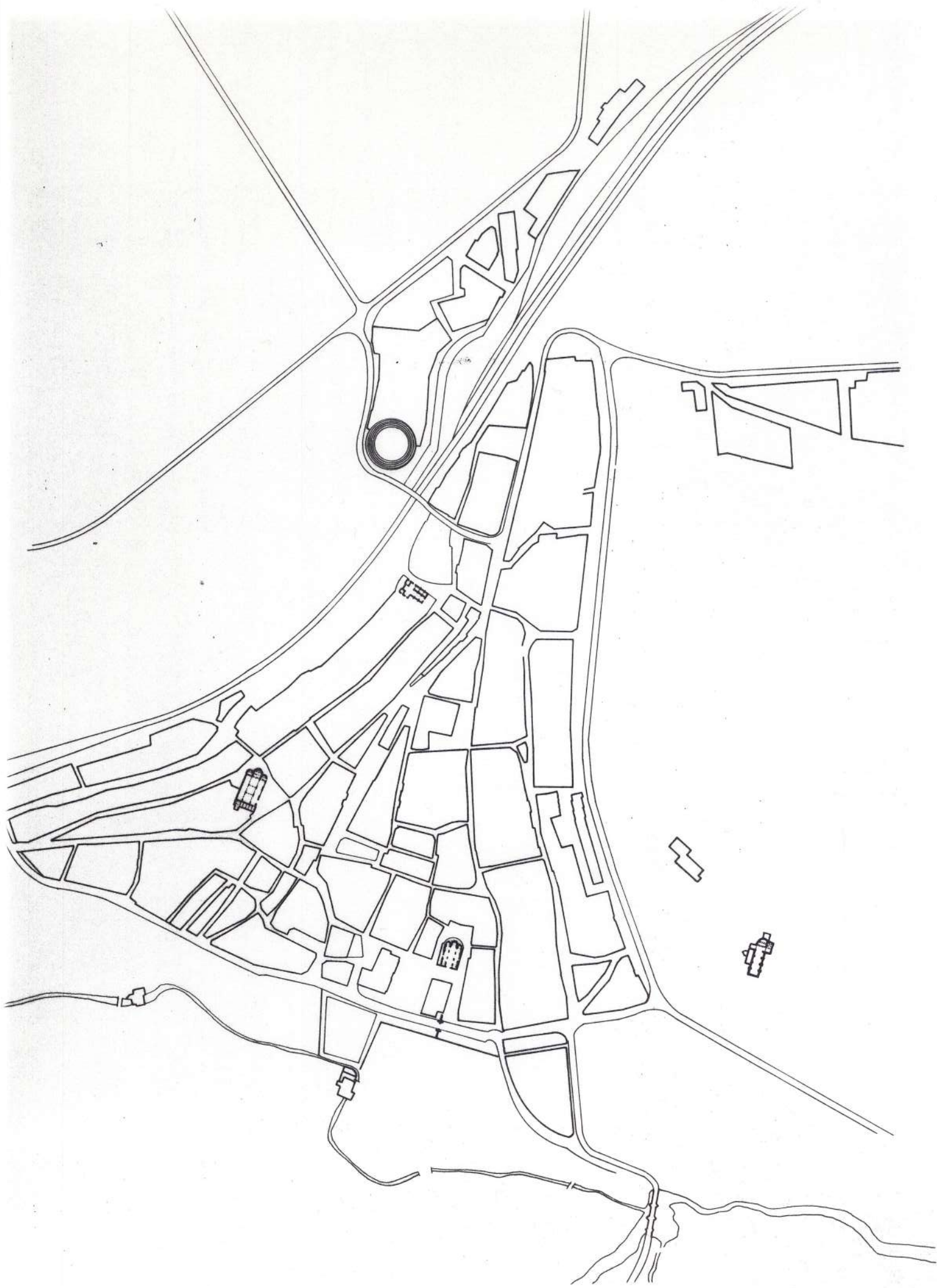
Parcelario actual

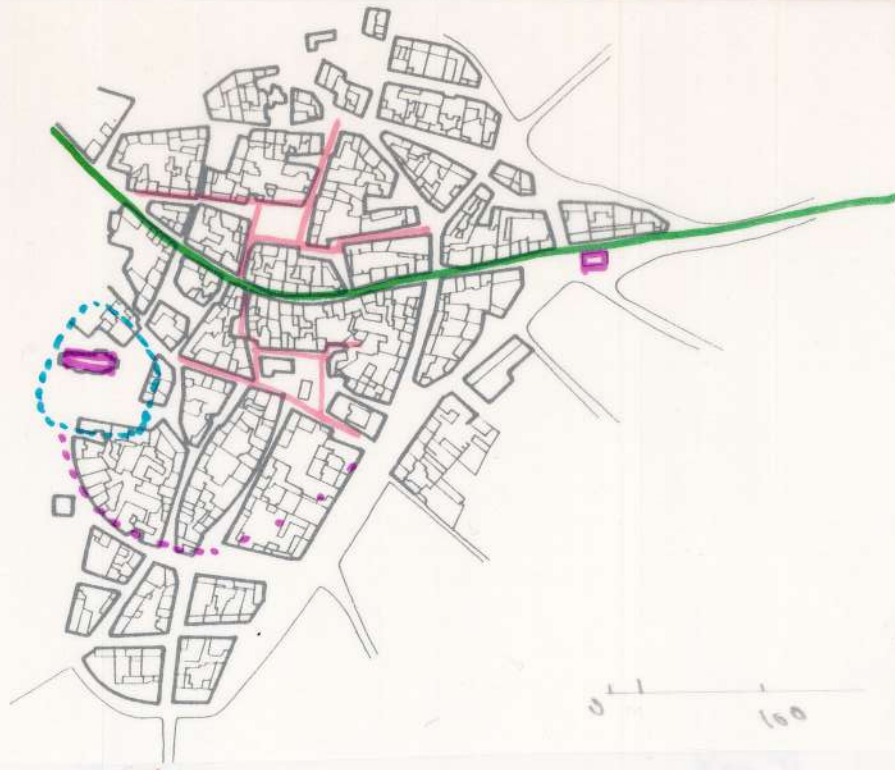
43



a b c d e







BERCIANOS DEL REAL CAMINO



Reconstruction du réel existant: planimétrie du village et abbaye
de Saint-Jacques
Légende: a: édifices religieux; b: royaux ecclésiastiques
privés; c: chemin de Saint-Jacques.

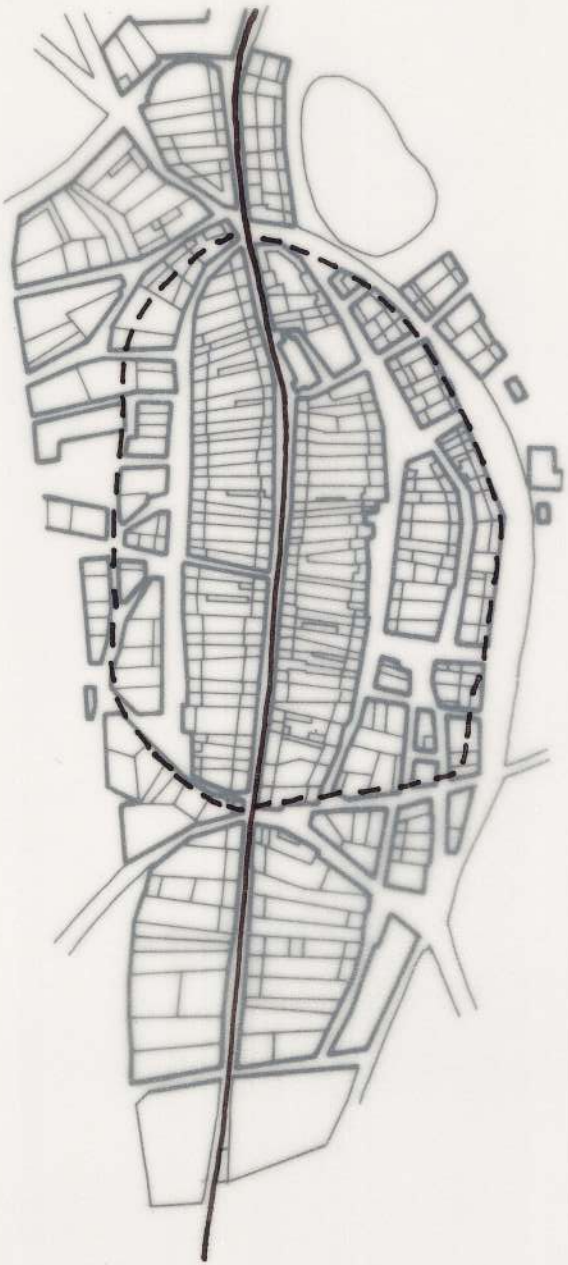
0 100m



↑
N



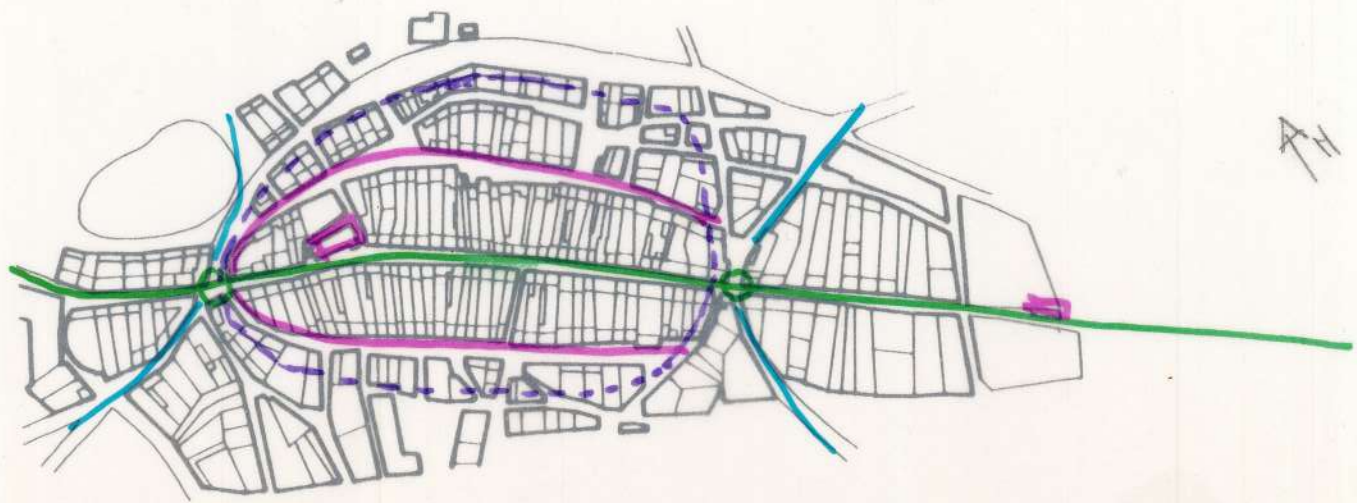
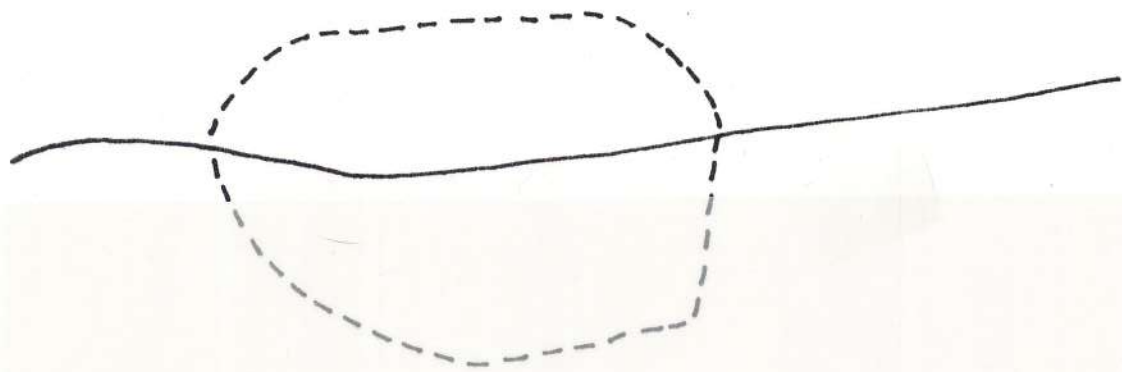




4000 Feet

0 20 100

AH




0.12 - 100m






100 20 0



MANSILLA DE LAS MULAS

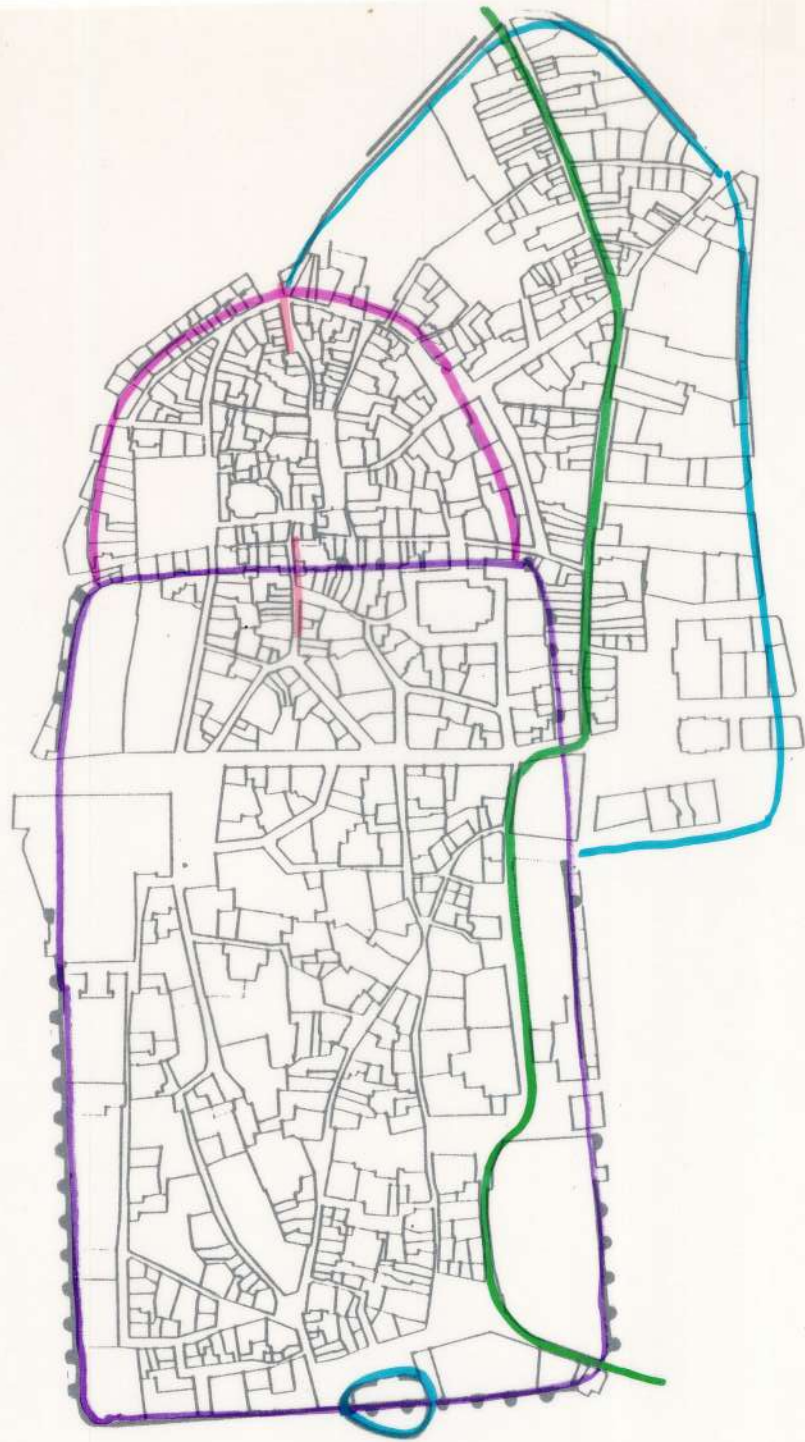


0 20
100

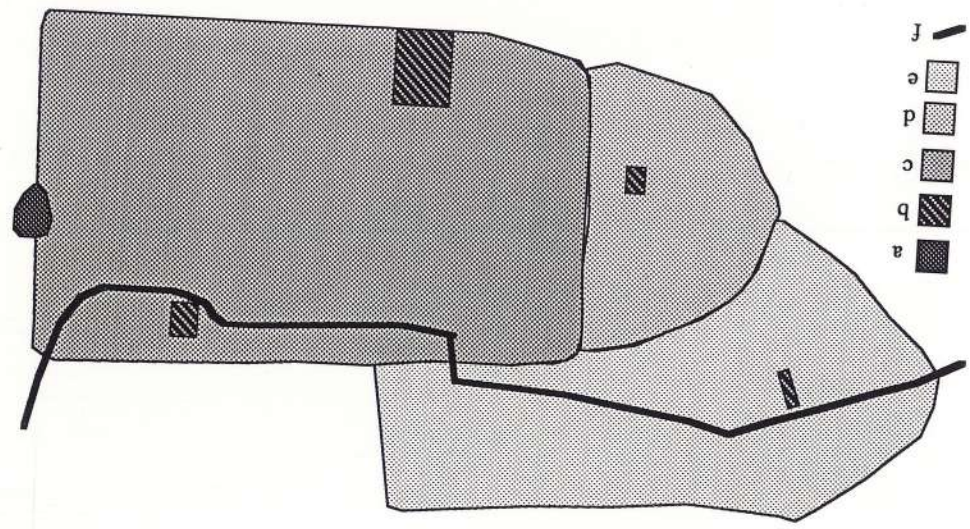


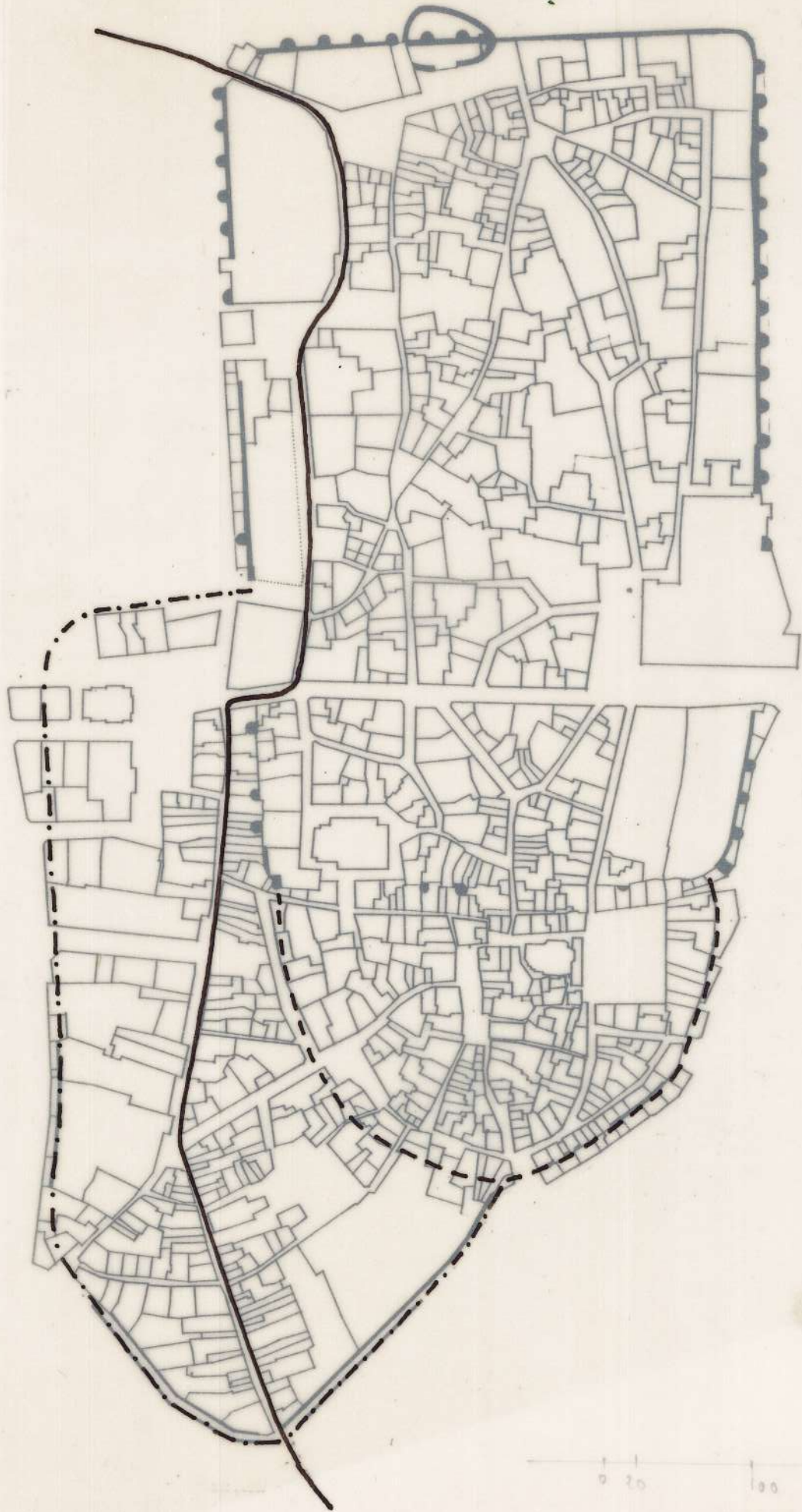
Mausillos as los Nulas

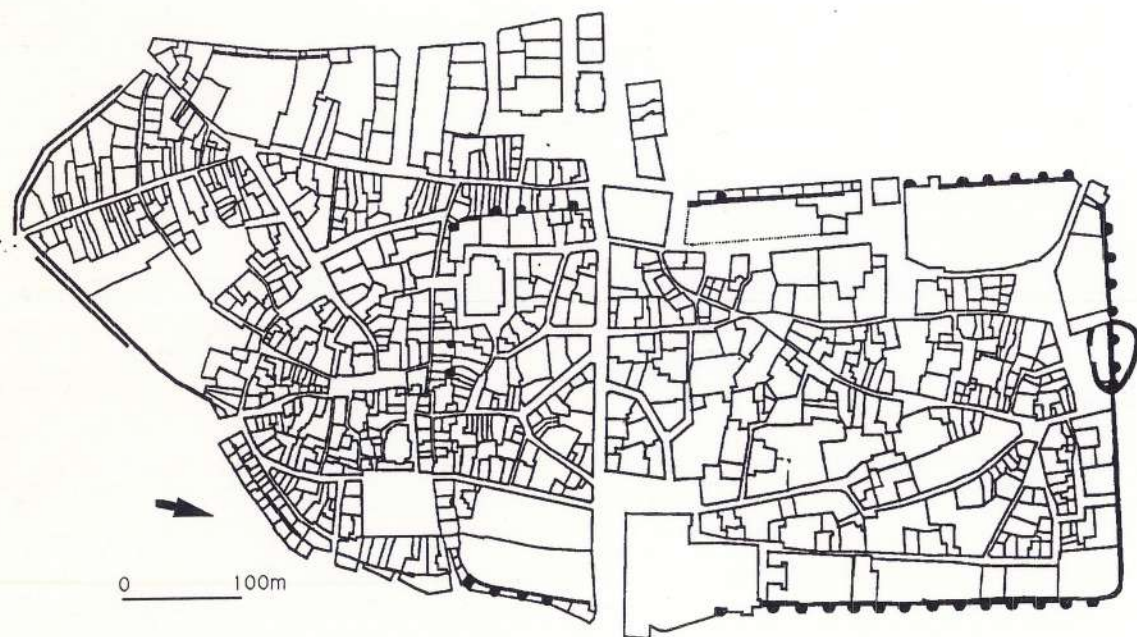
15000



LEON







Leon: planimétrie de la ville et schéma de la structure urbanistique.
Légende : a château ; b édifices religieux principaux; c ville romaine *Legio VII Gemina* ; d quartier fermé de San Martín XI^e siècle *barrio Sancti Martini* ; e *vico francorum*, *Burgo Novo* début du XII^e siècle; f chemin de Saint-Jacques.

Handwritten text, possibly a title or date, oriented vertically on the left side of the page.



Handwritten text, possibly a title or date, oriented vertically on the right side of the page.



SAN MIGUEL DEL CAMINO

*San Miguel del Camino
(Leon)*



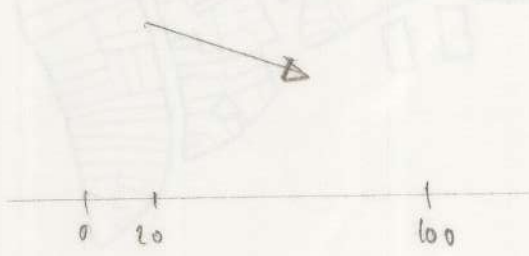
San Miguel del C.



Map of Villadangos



VILLADANGOS

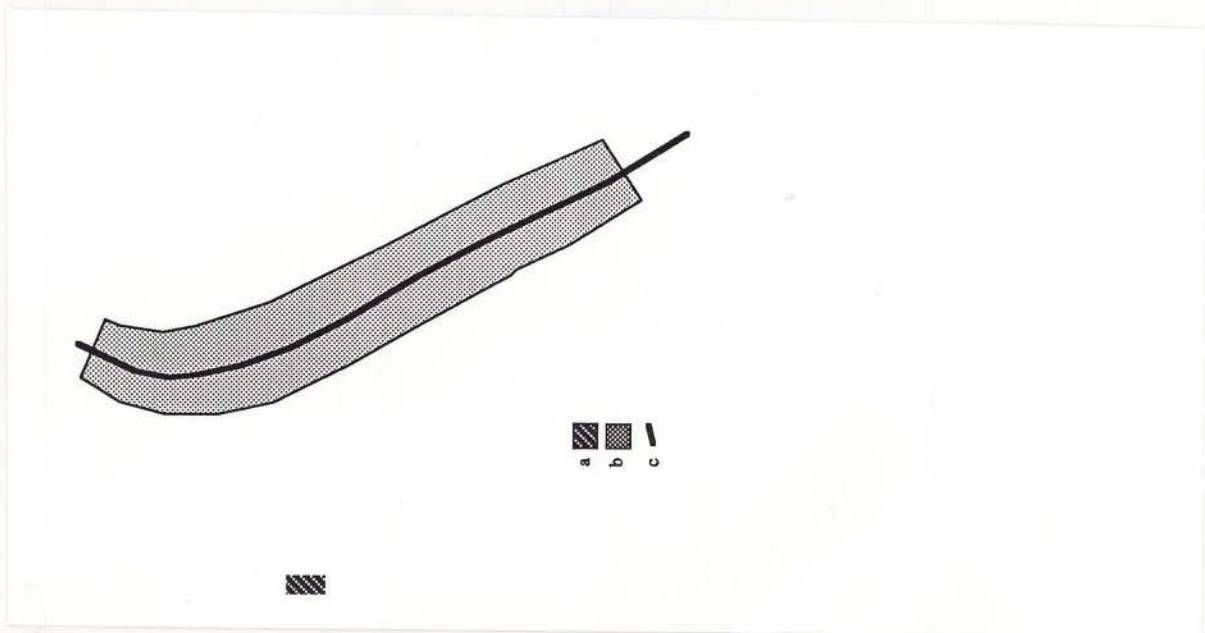


Villadomus del Paramo.



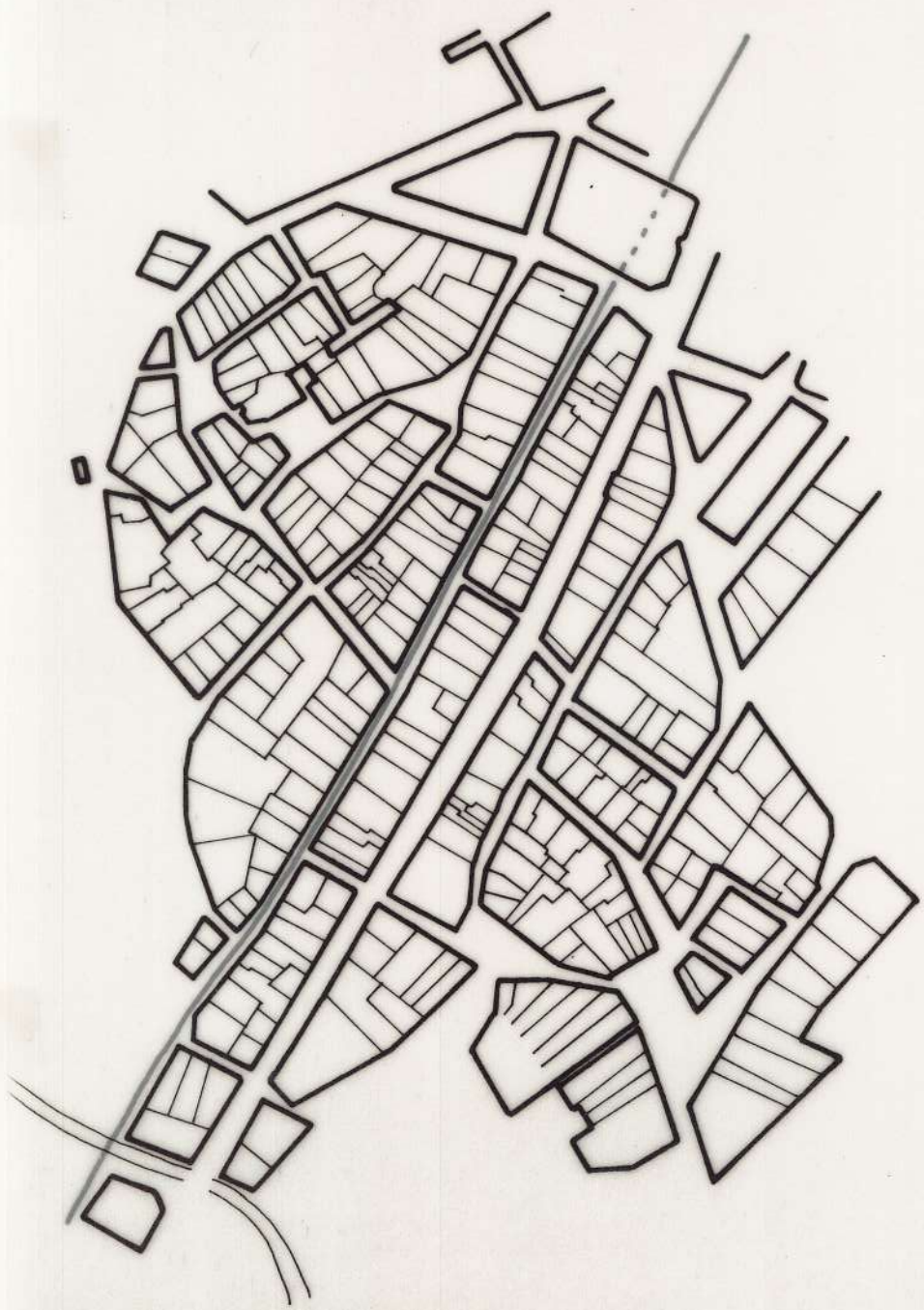
0 10 100

St martin





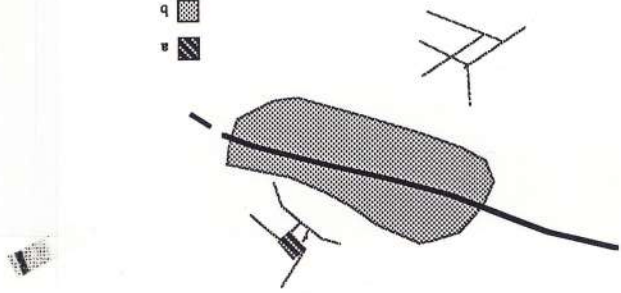
100 100



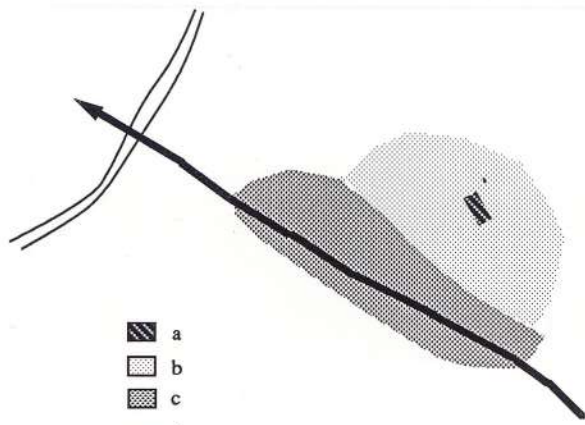
AH

San Martin -

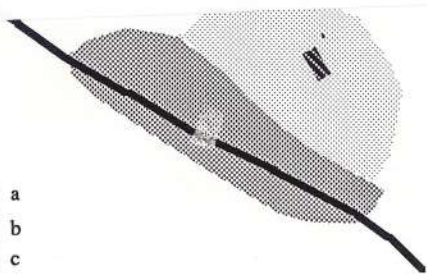
- p
- o
- q
- r

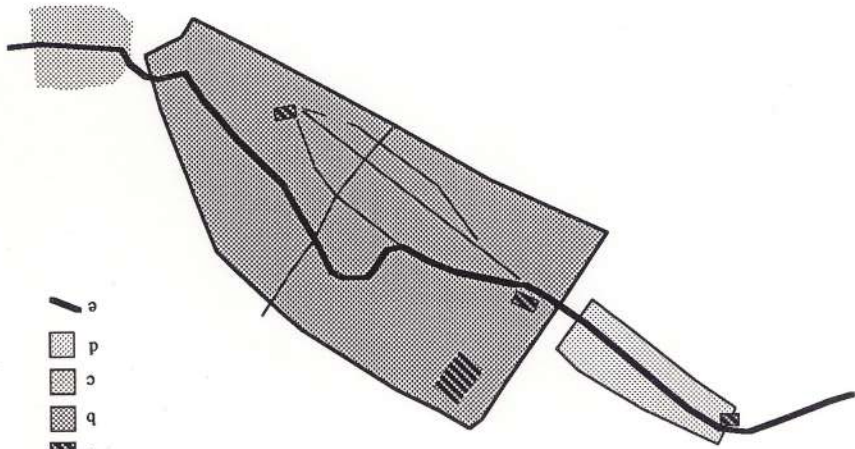
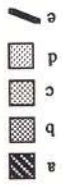
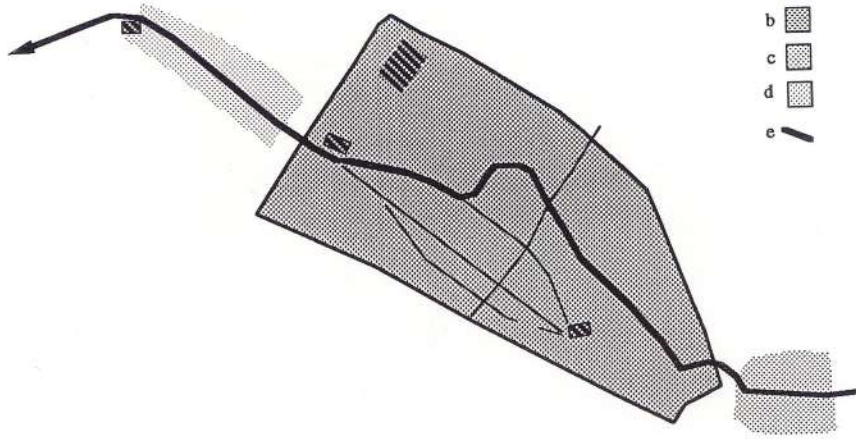

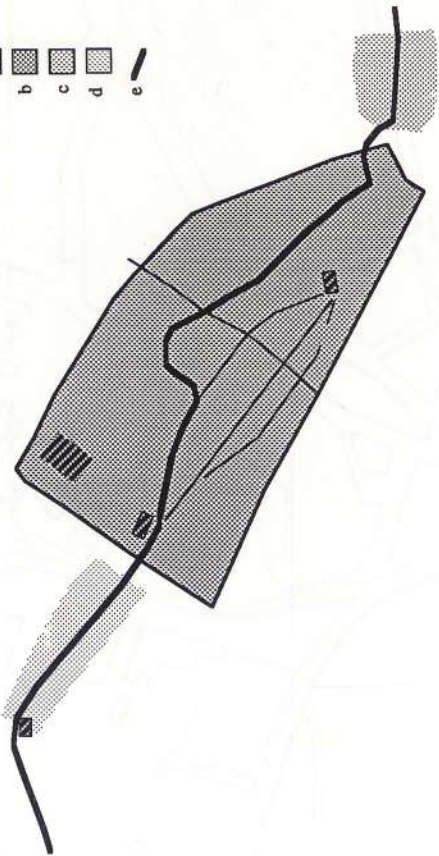
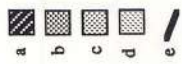


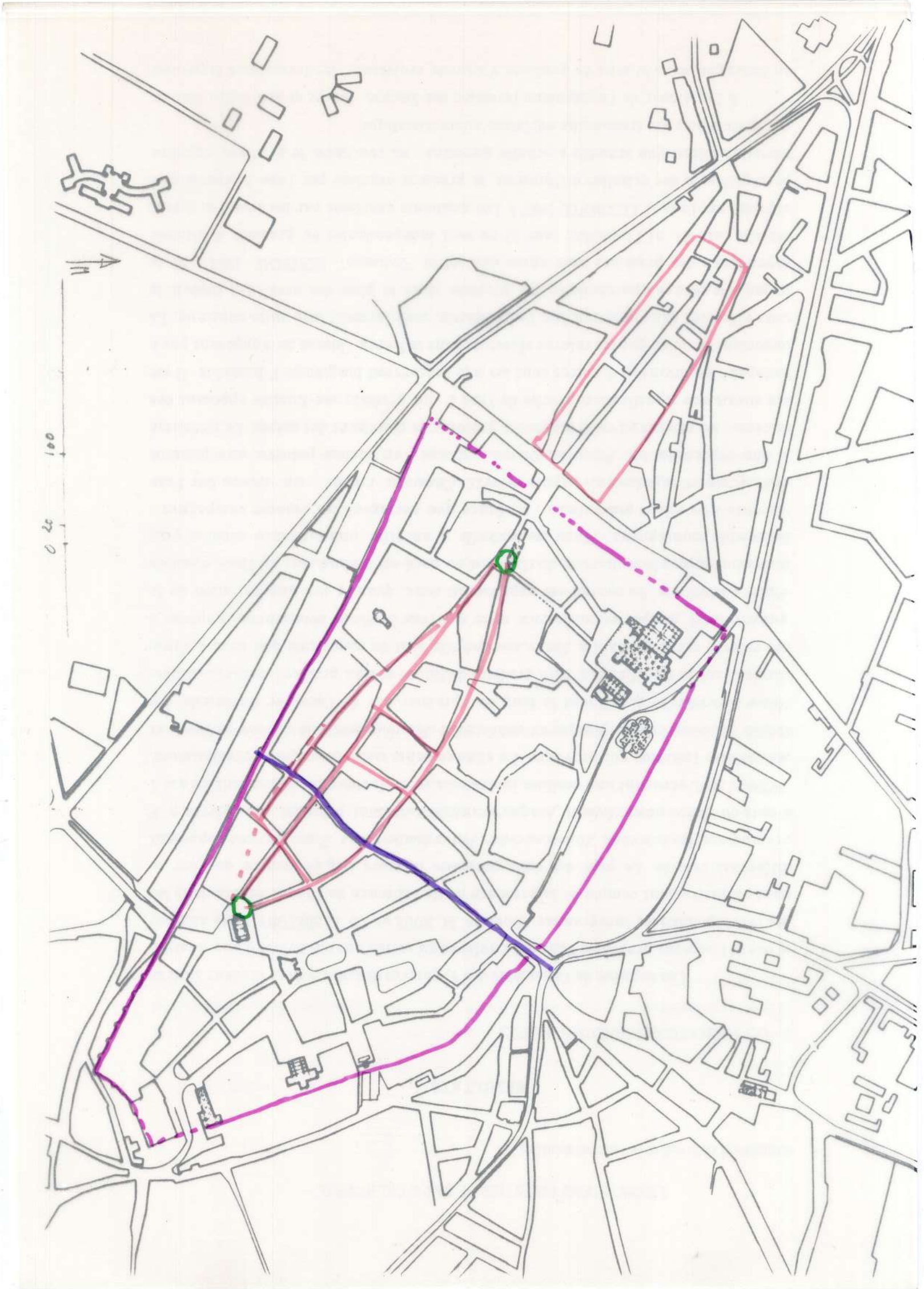
- a
- b
- c
- d

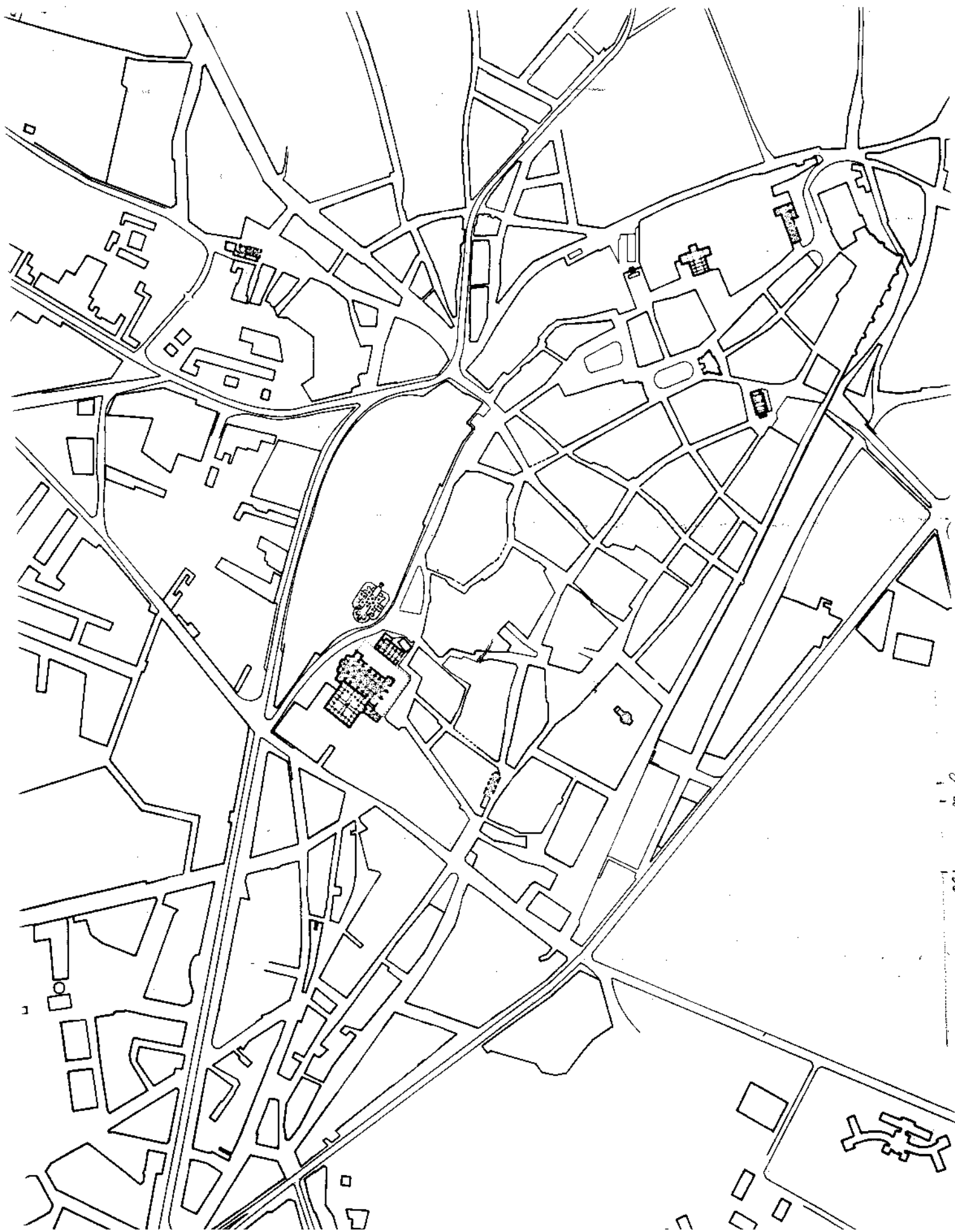


- a
- b
- c
- d



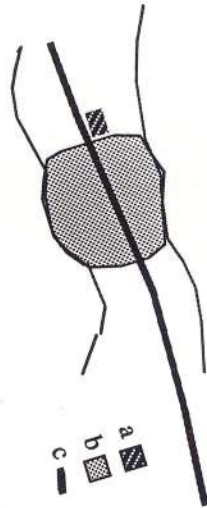
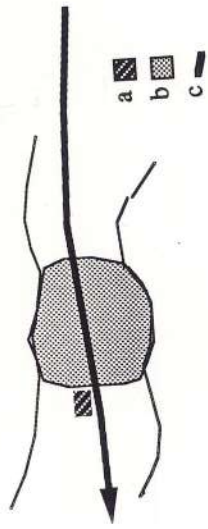







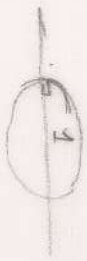
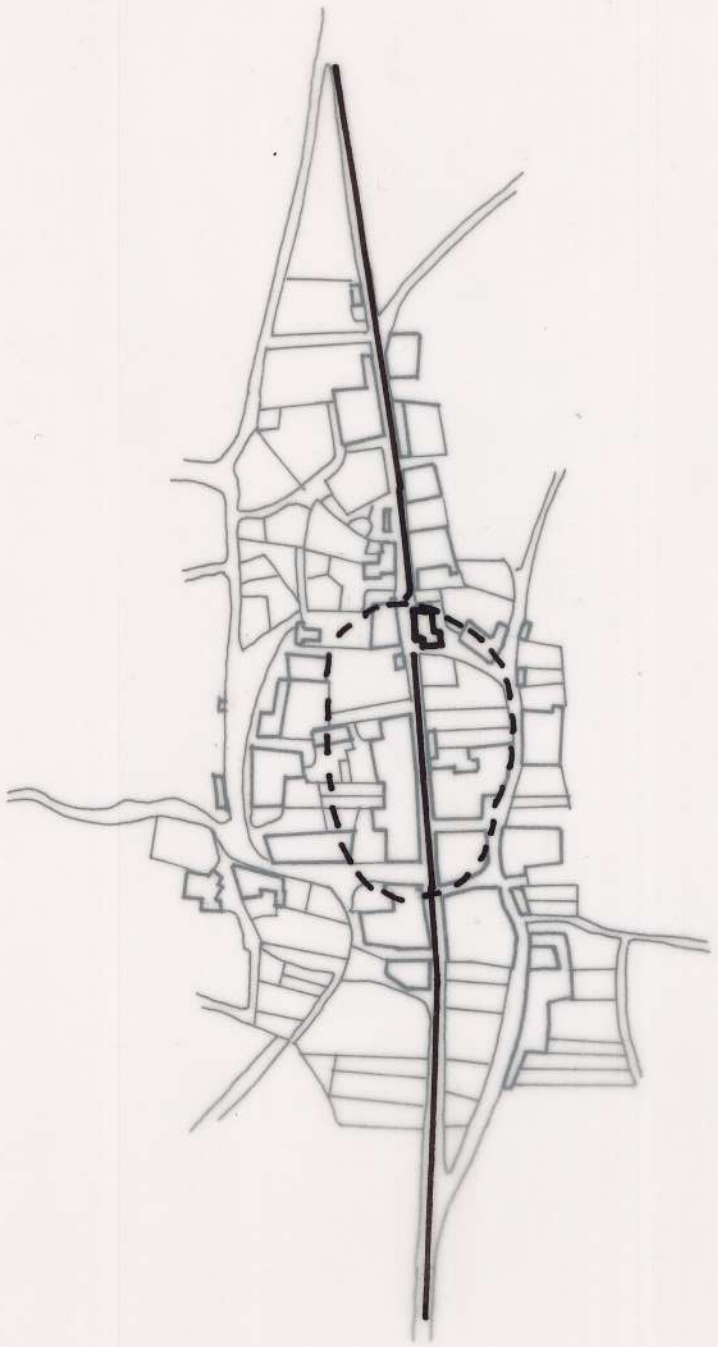
0 20 100





EL GANZO





0 100 200

Camp

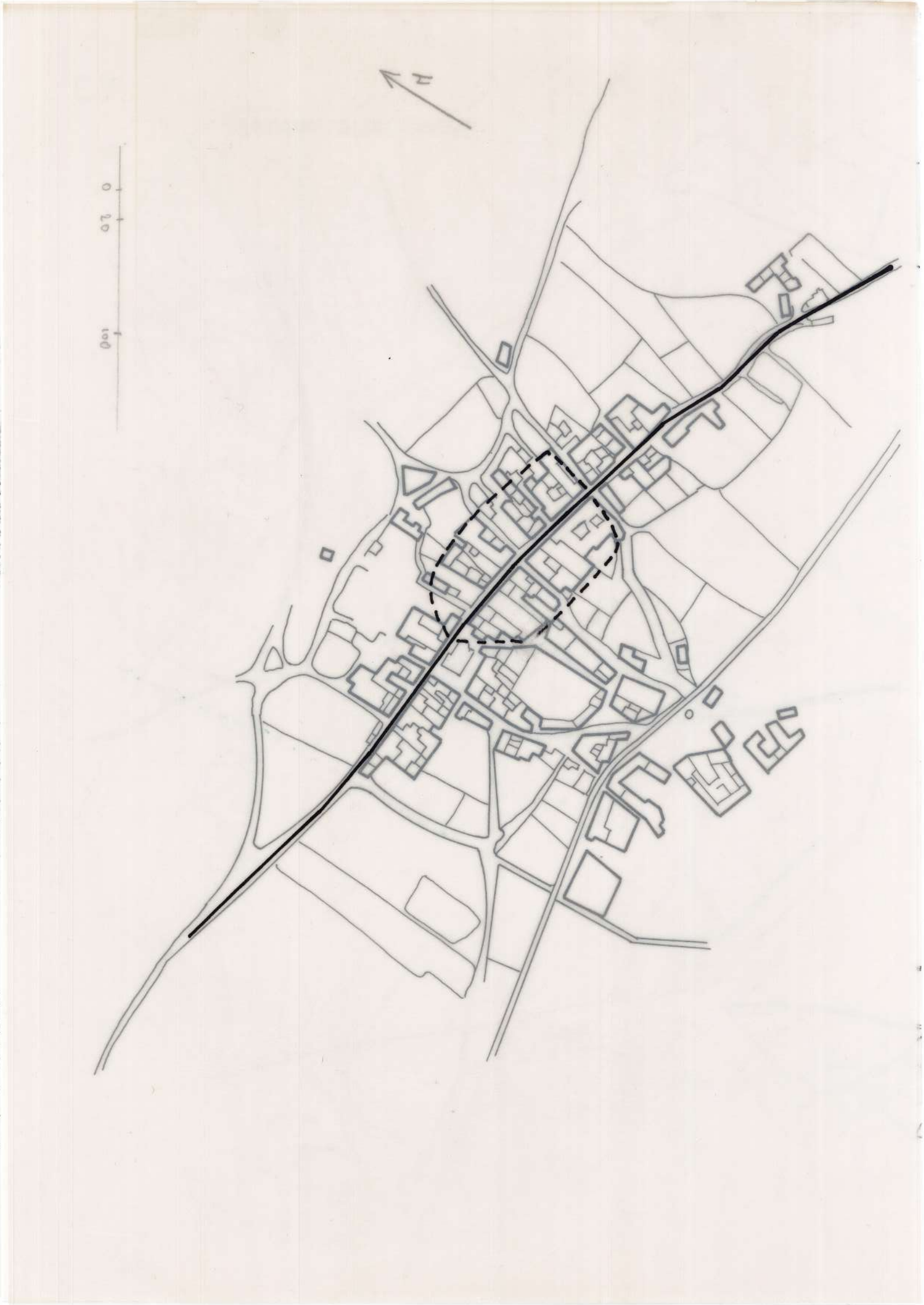
14

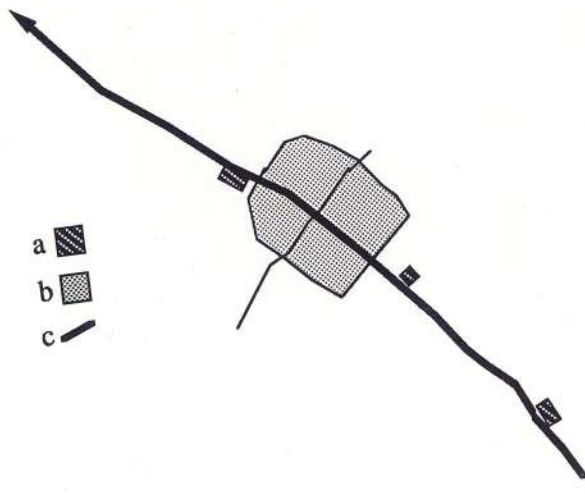
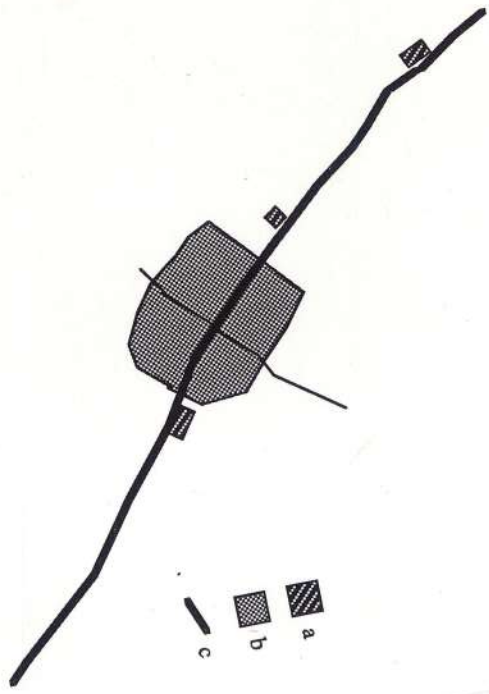


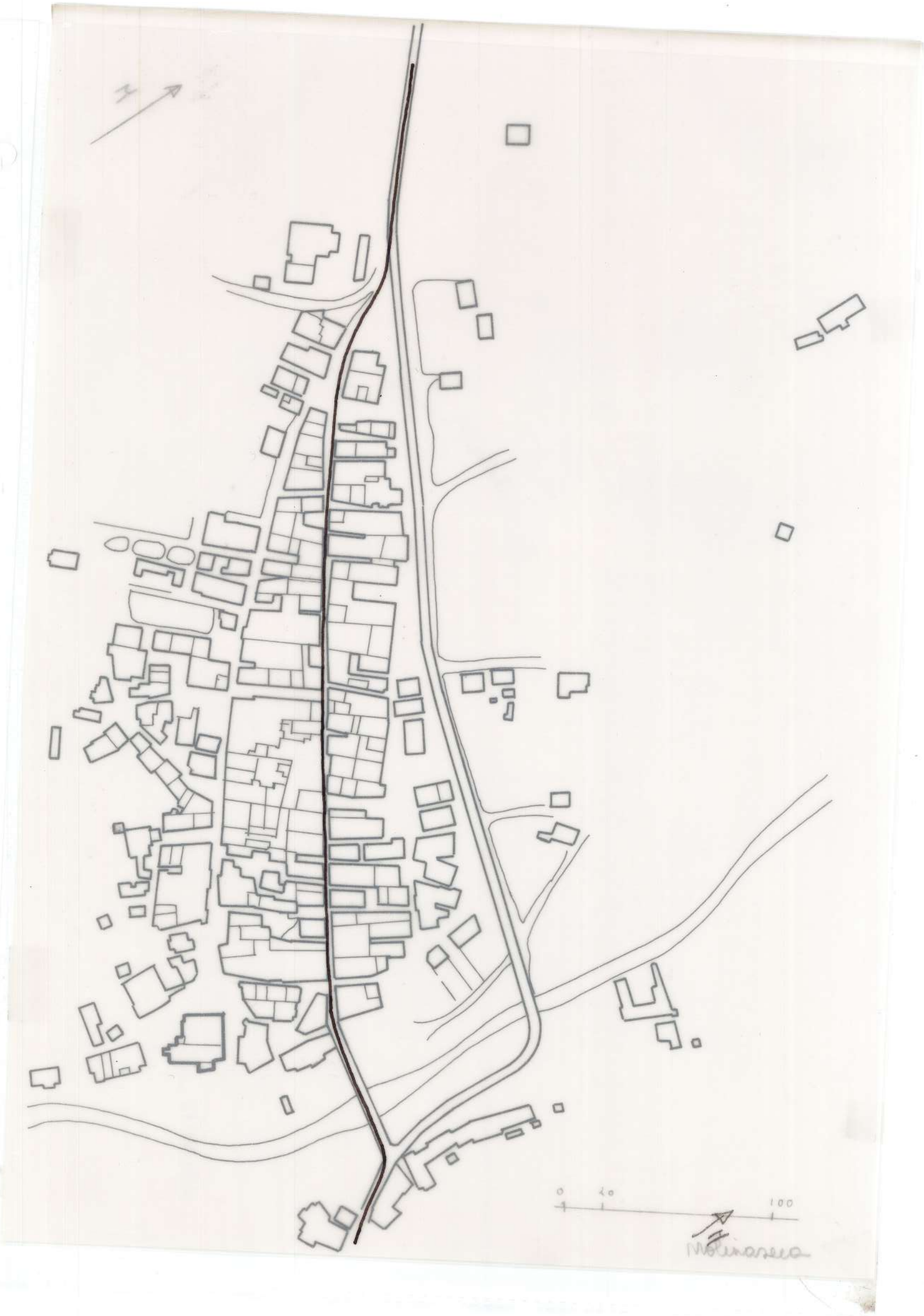
RABANAL DEL CAMINO

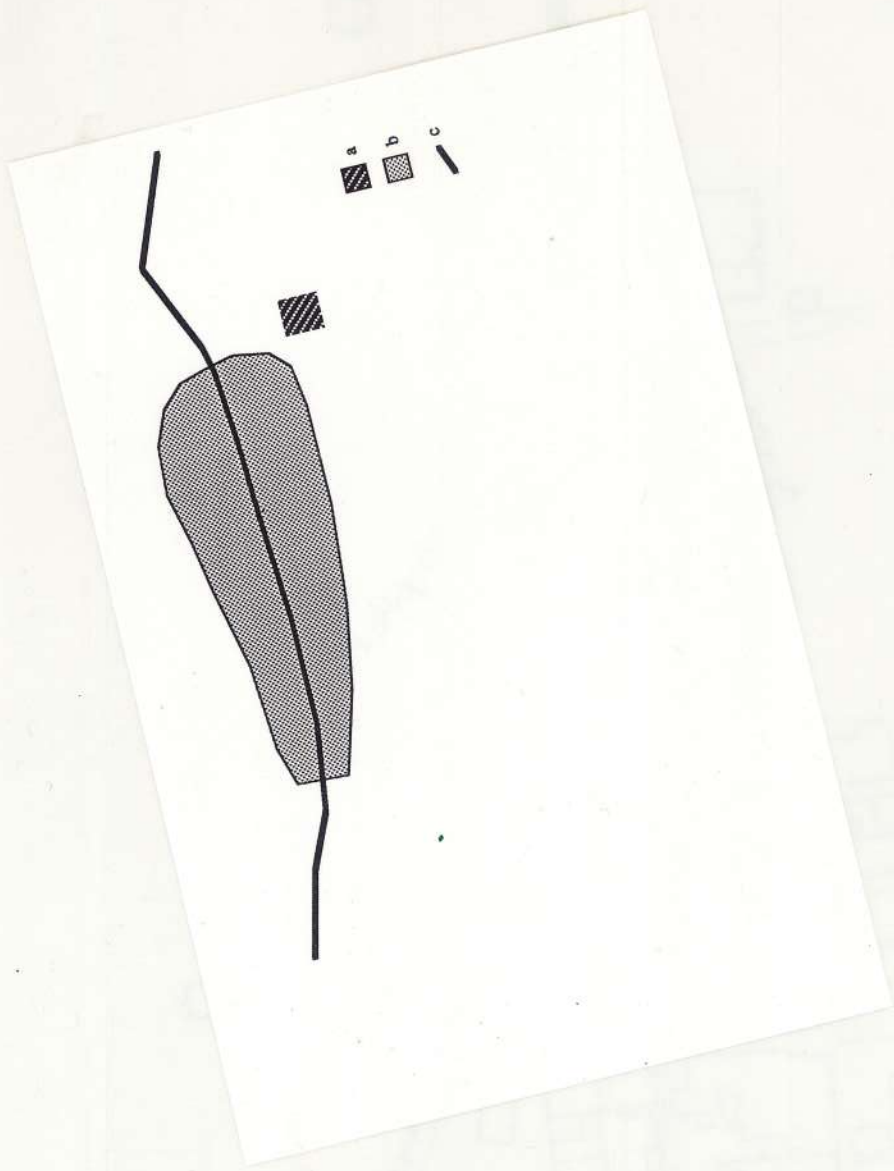


100 m





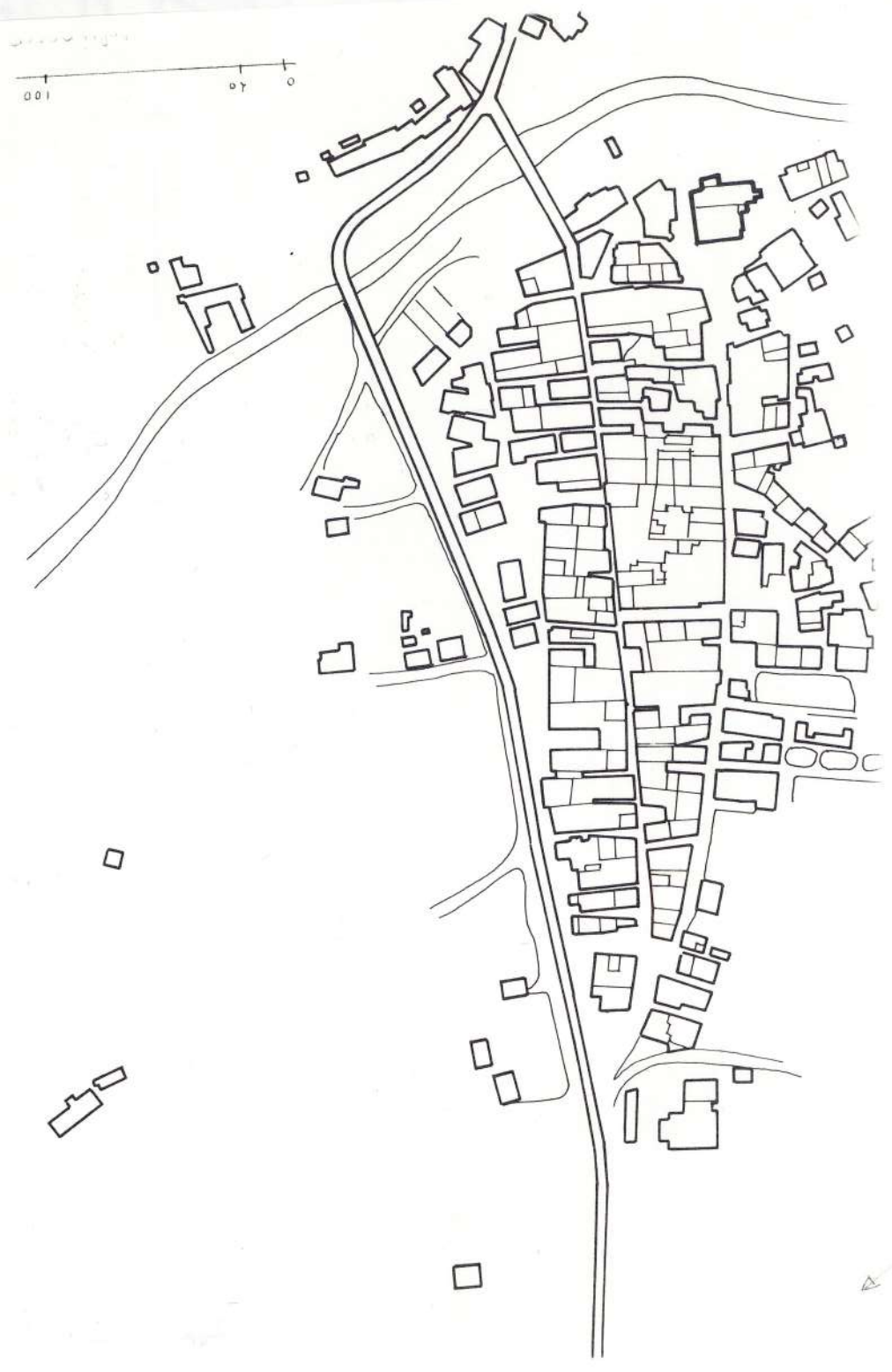




- 24 Ansofano -



MOLINASECA





PONFERRADA

0 20 100 m


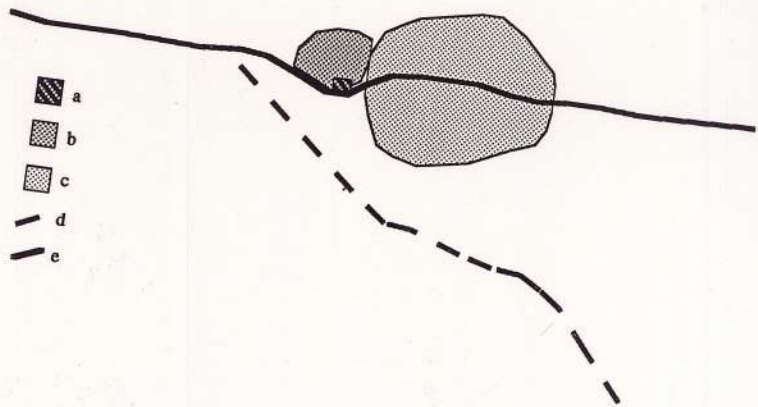
Armen de St.

San Lorenzo
San Pedro

Sta maria

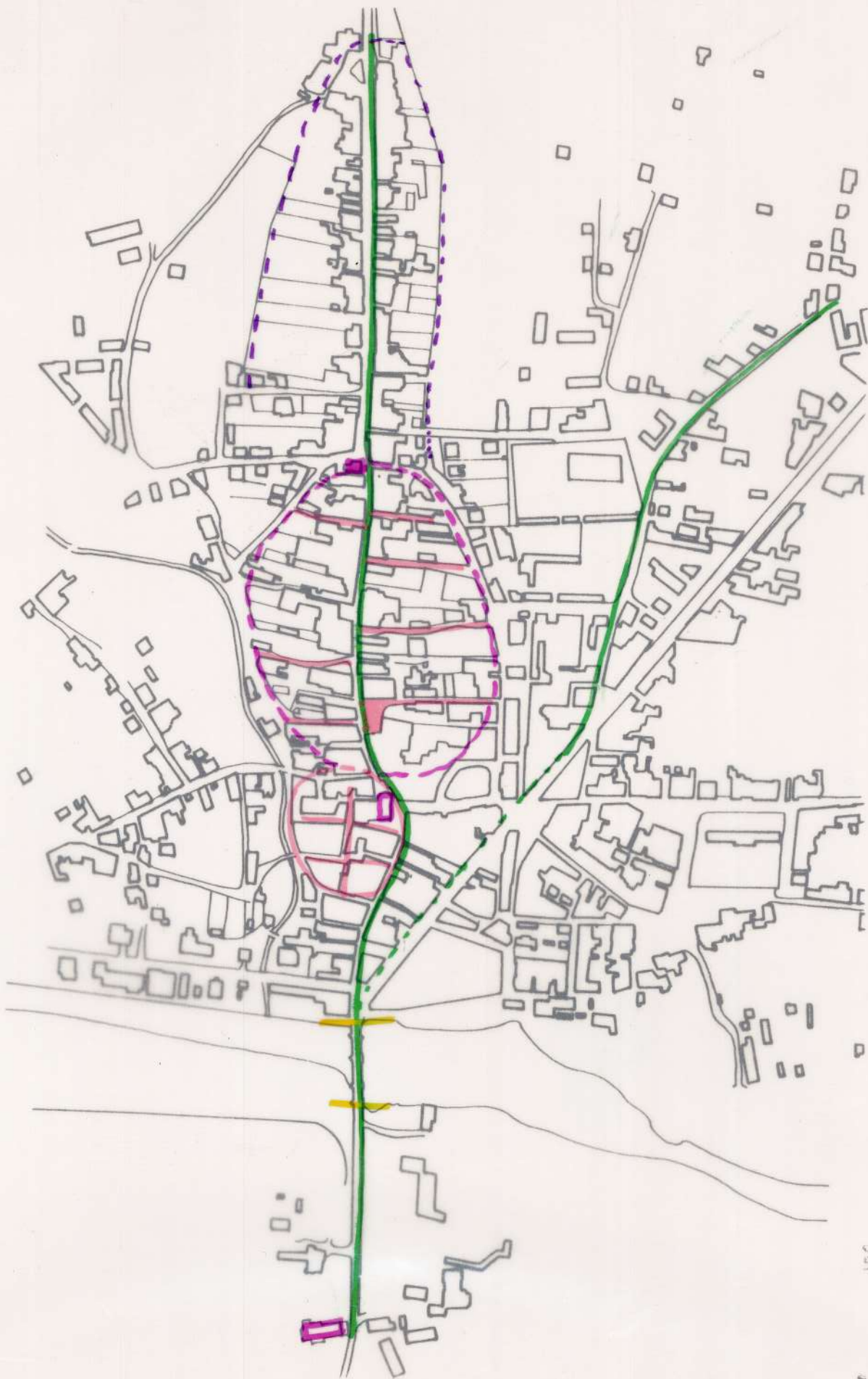


0 20 100 m



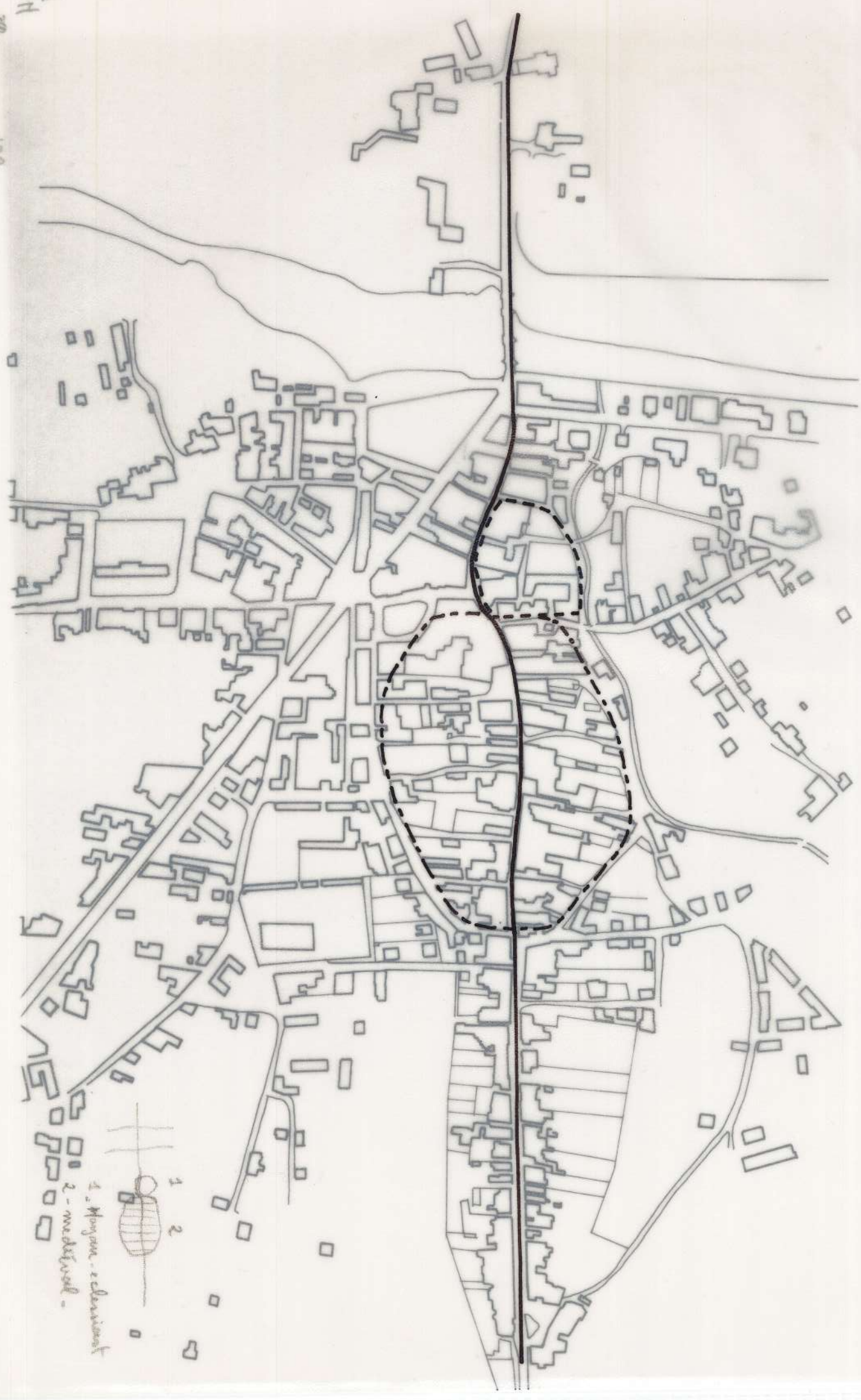
CACABELOS

AM



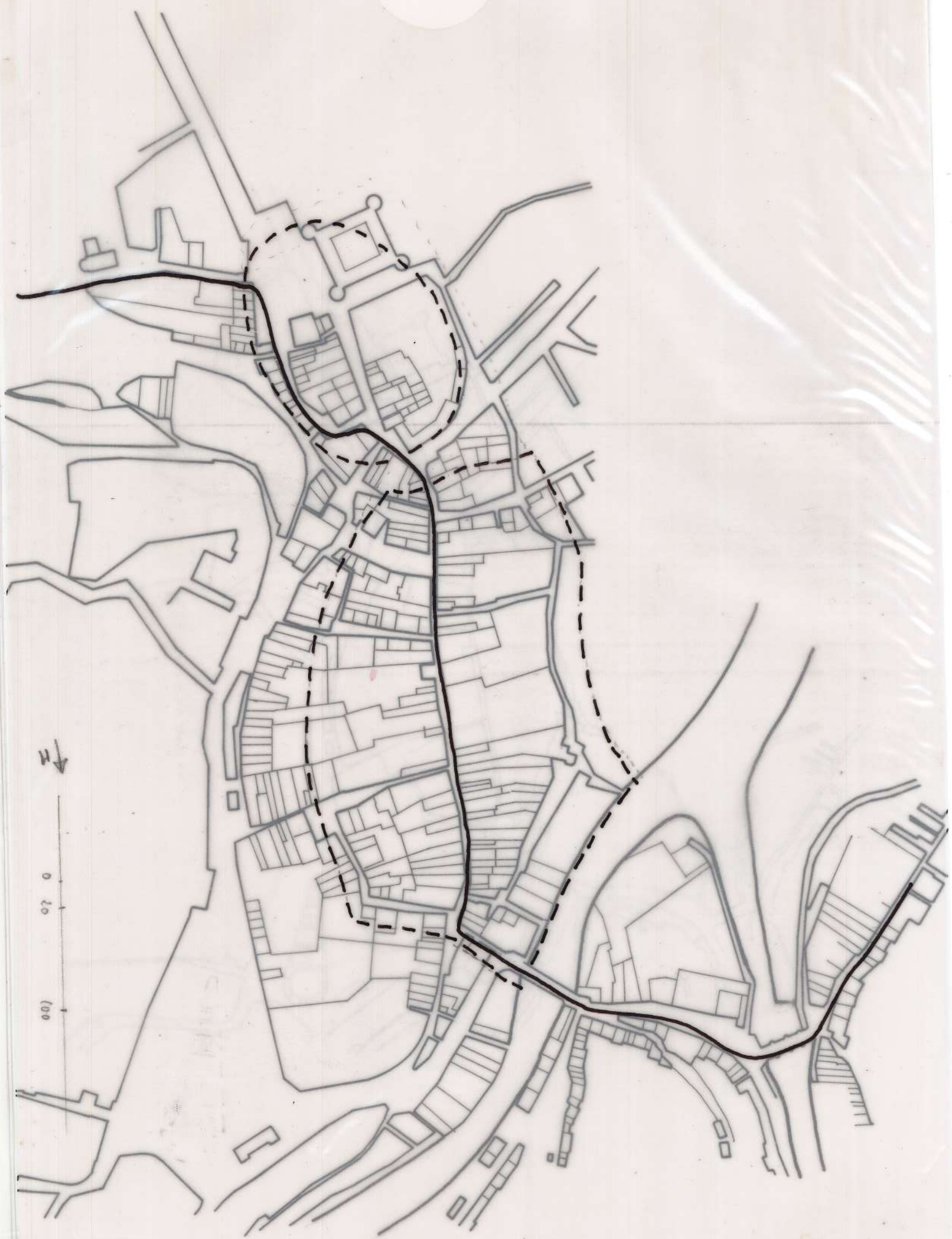
20 70 100

4
H
0 20 100

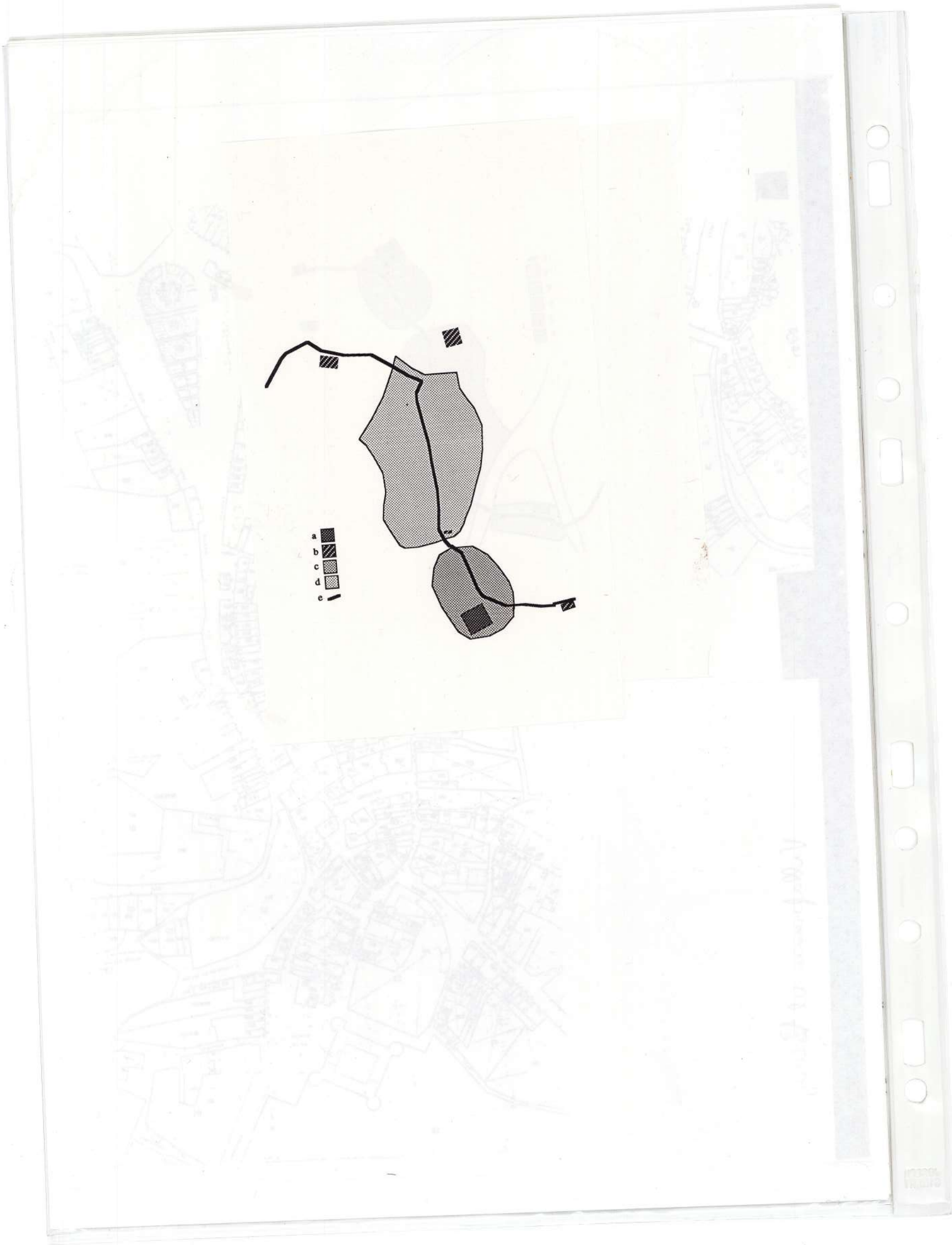




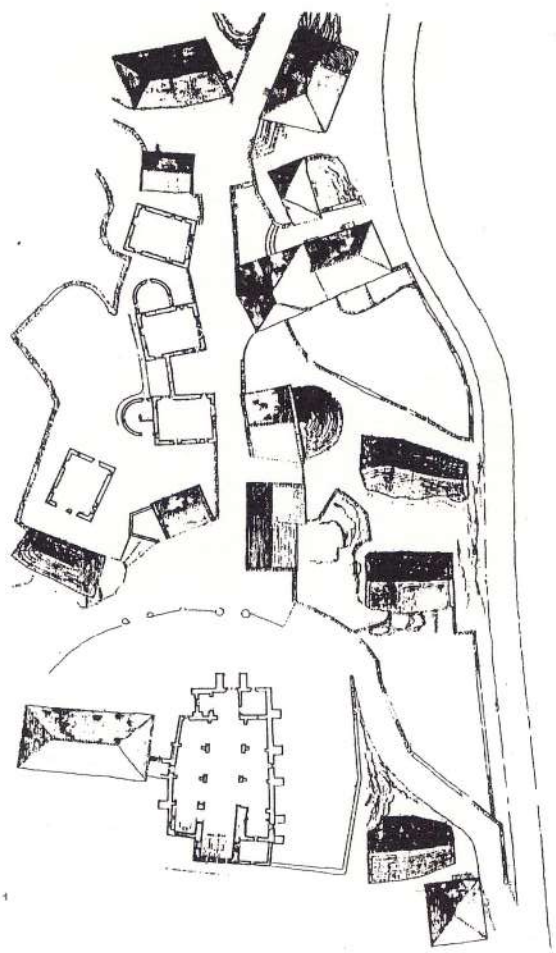
VILAFRANCA DEL BIERZO



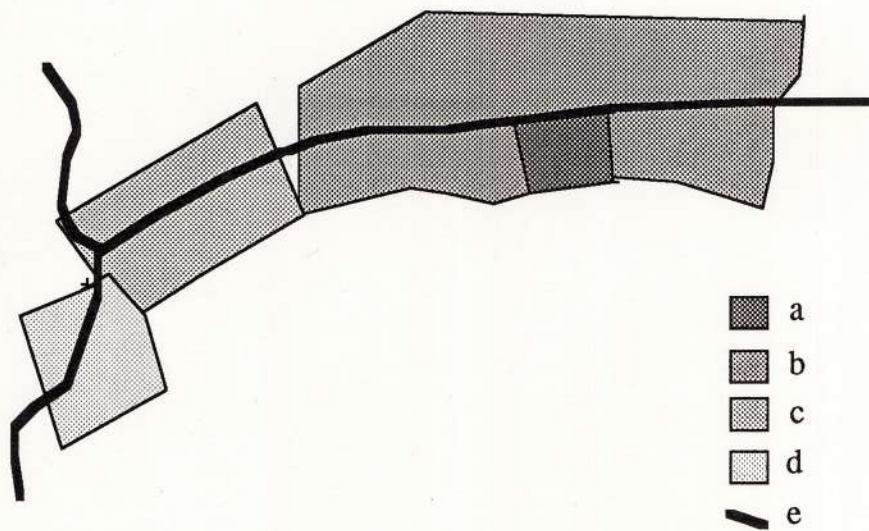
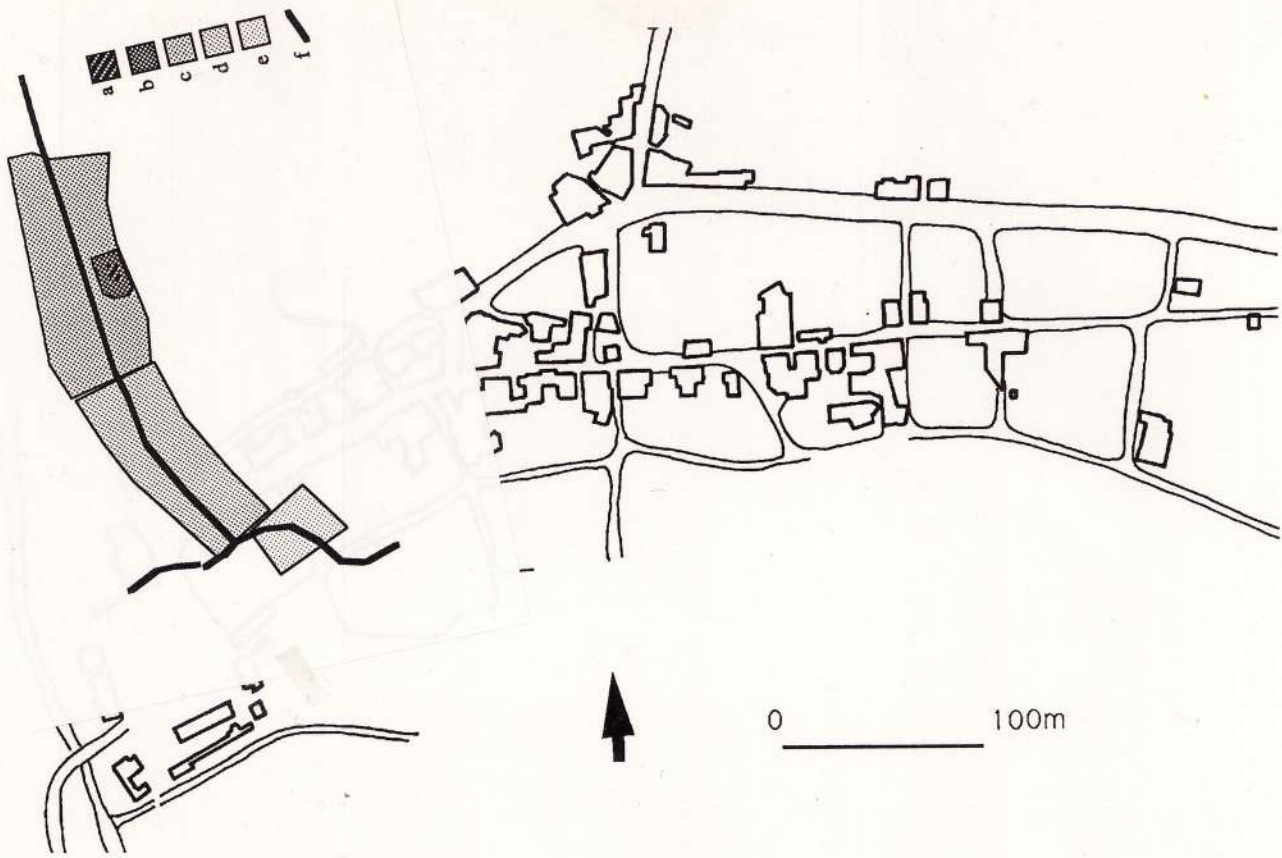
JOSEPH
GIBERT



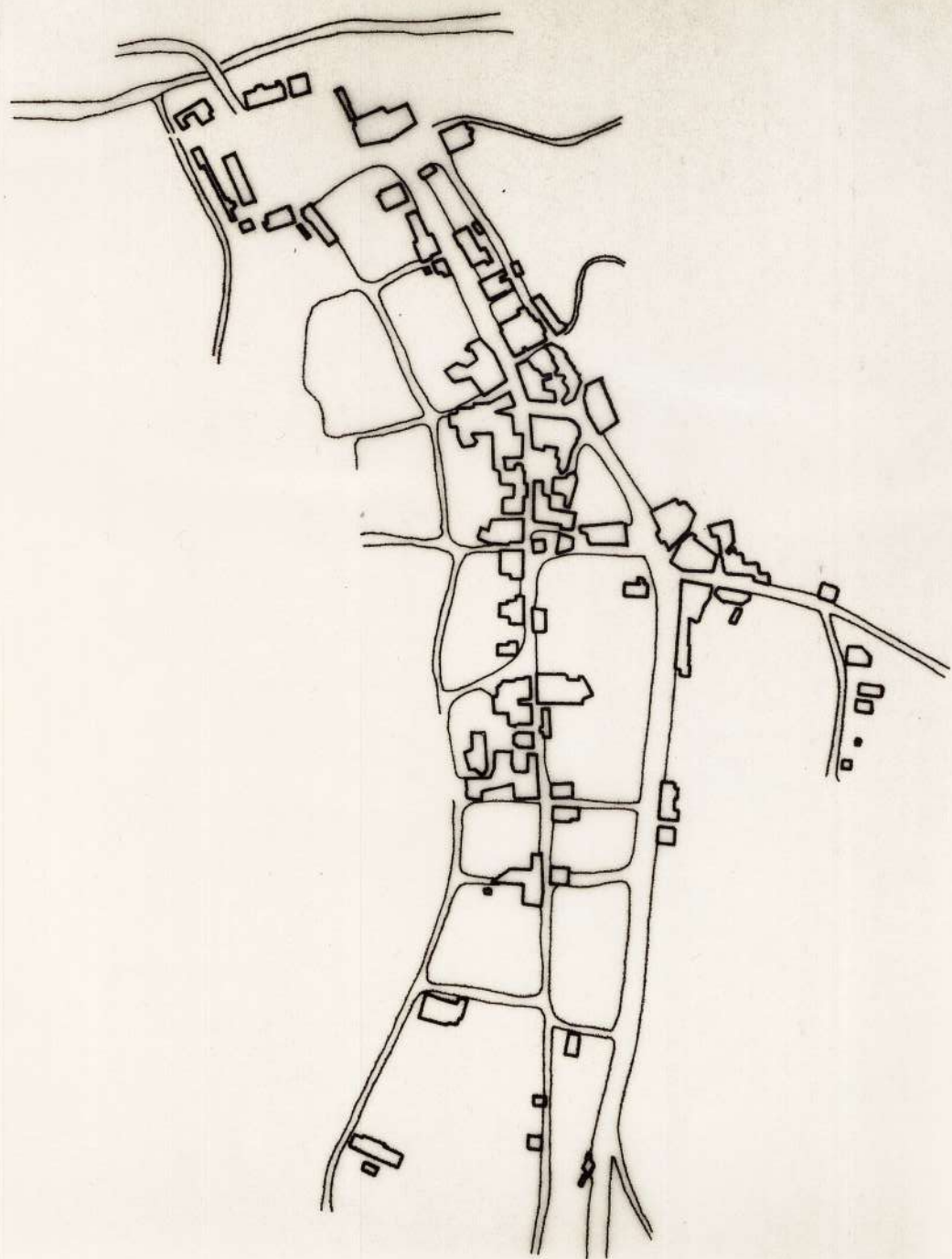
Architectural drawing



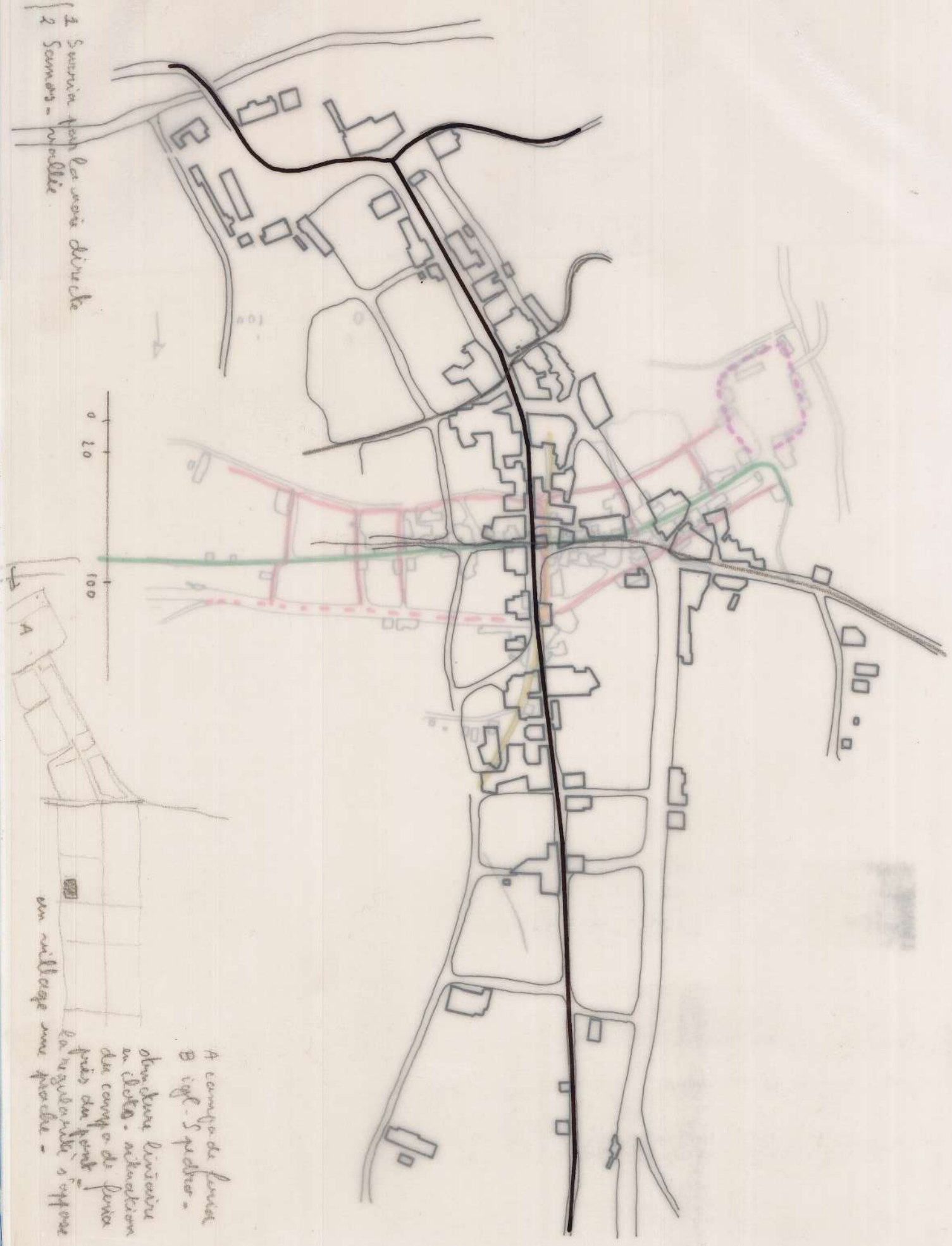
CEBRERO




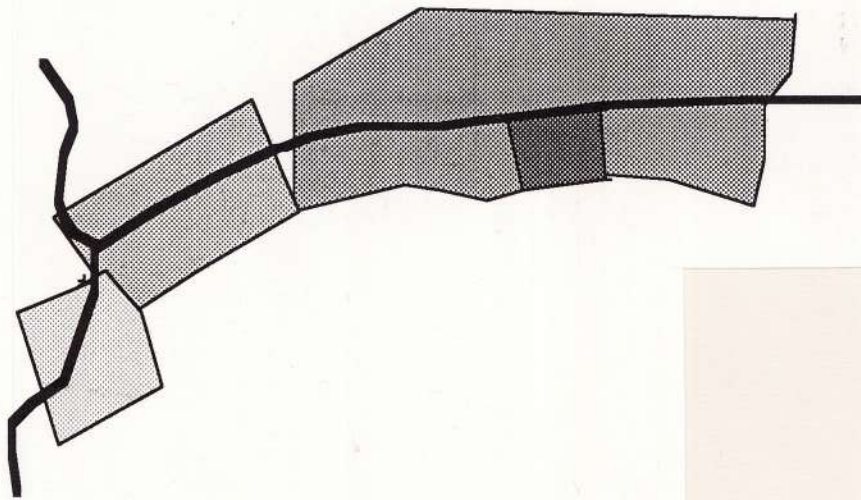
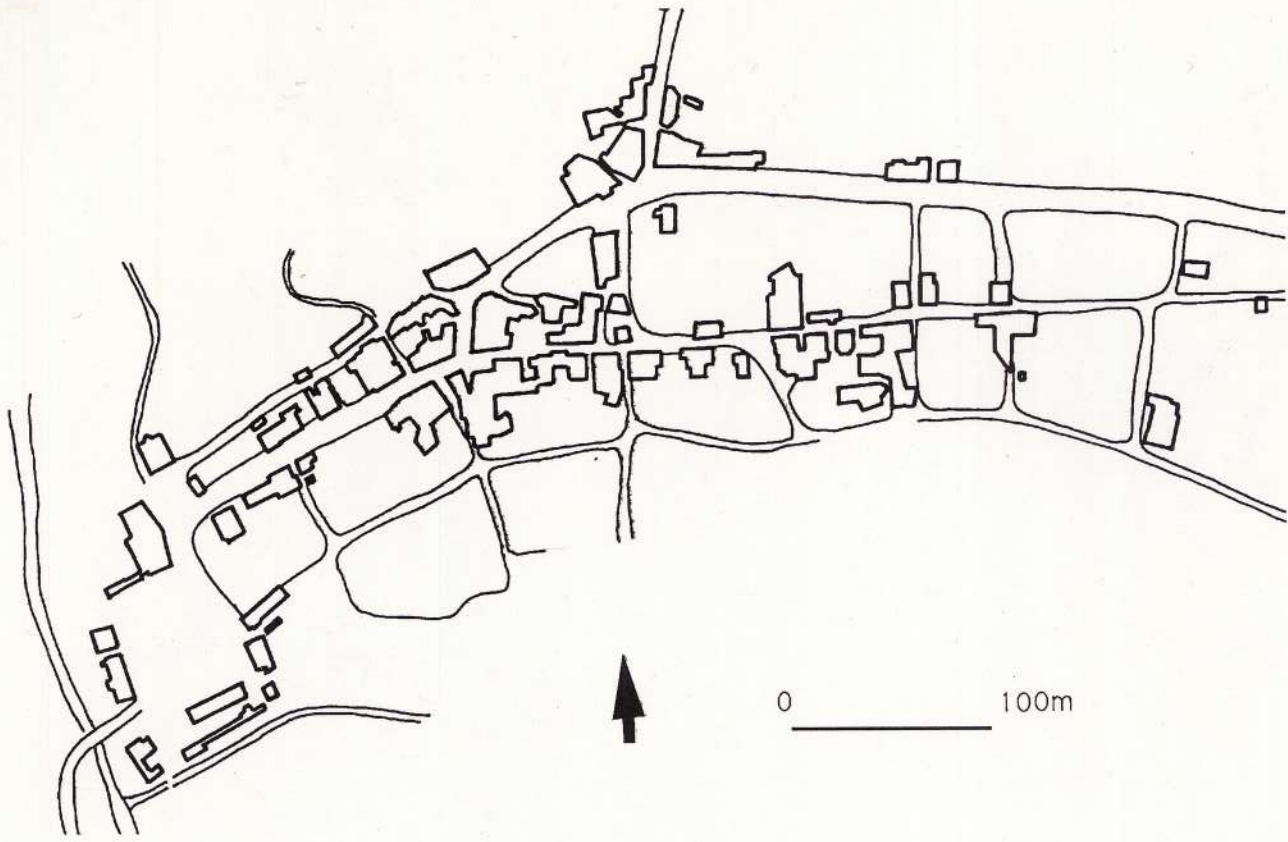
TRIACASTELA



2 routes -
 1 Survaie - par la voie directe
 2 Somers - vallée

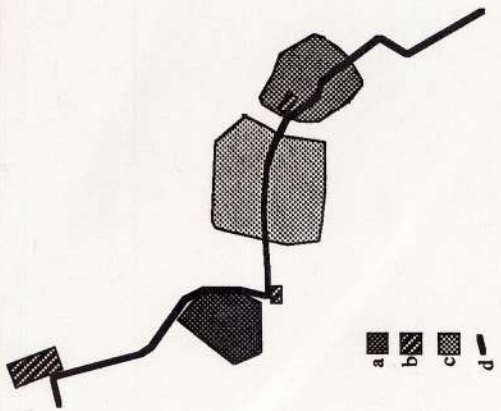


A camp de fermet
 B 19e - 5 p. d'hist.
 d'habitat linéaire
 au 19e - situation
 du camp de fermet
 près du pont
 la "galerie" s'oppose
 un village sur parole -

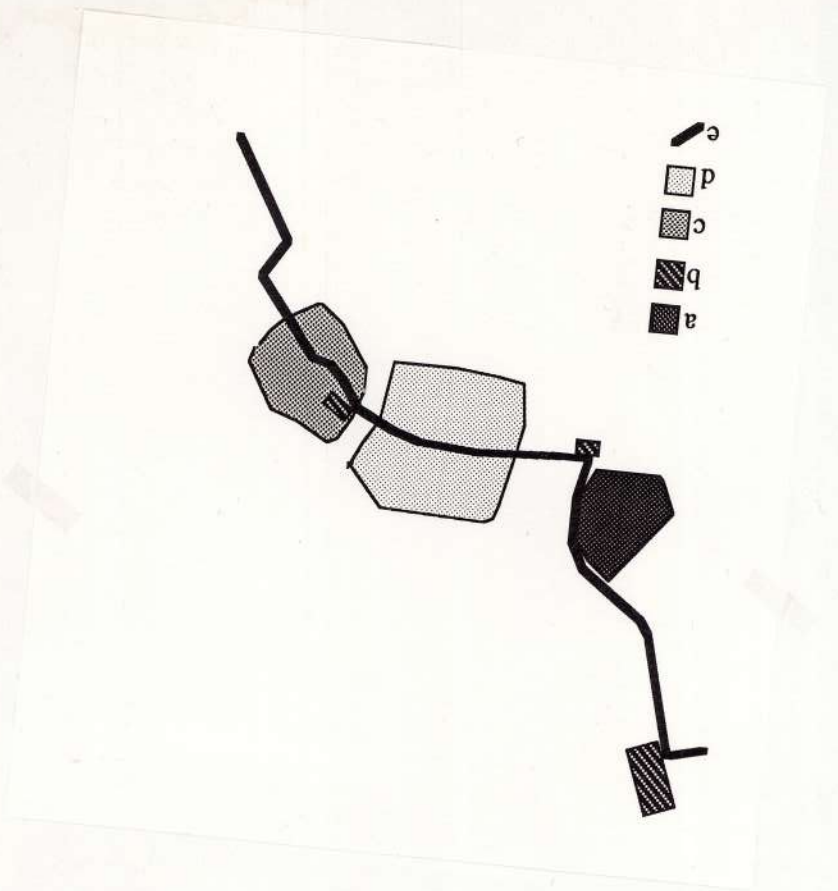


Fu

an

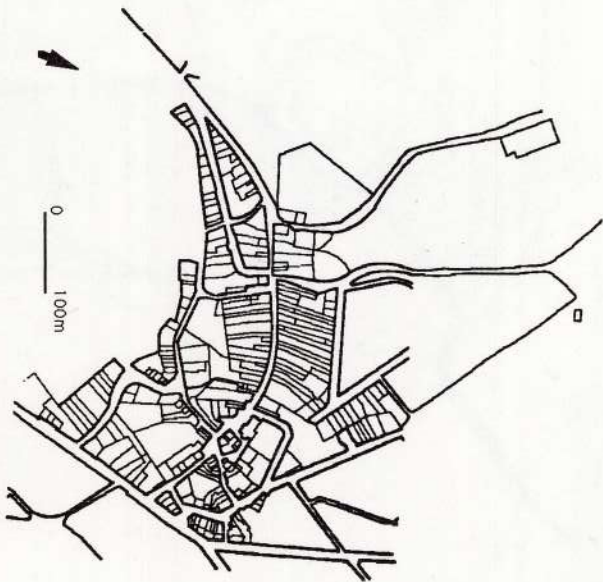


a
b
c
d
e



a
b
c
d
e

Sarra: planimétrie de la ville et schéma de la structure urbanistique.
 Légende : a : château ; b : édifices religieux ; c : noyau primitif ; e :
 planification urbaine du XIII^e siècle; d : chemin de Saint-Jacques.




0 100m

12/4

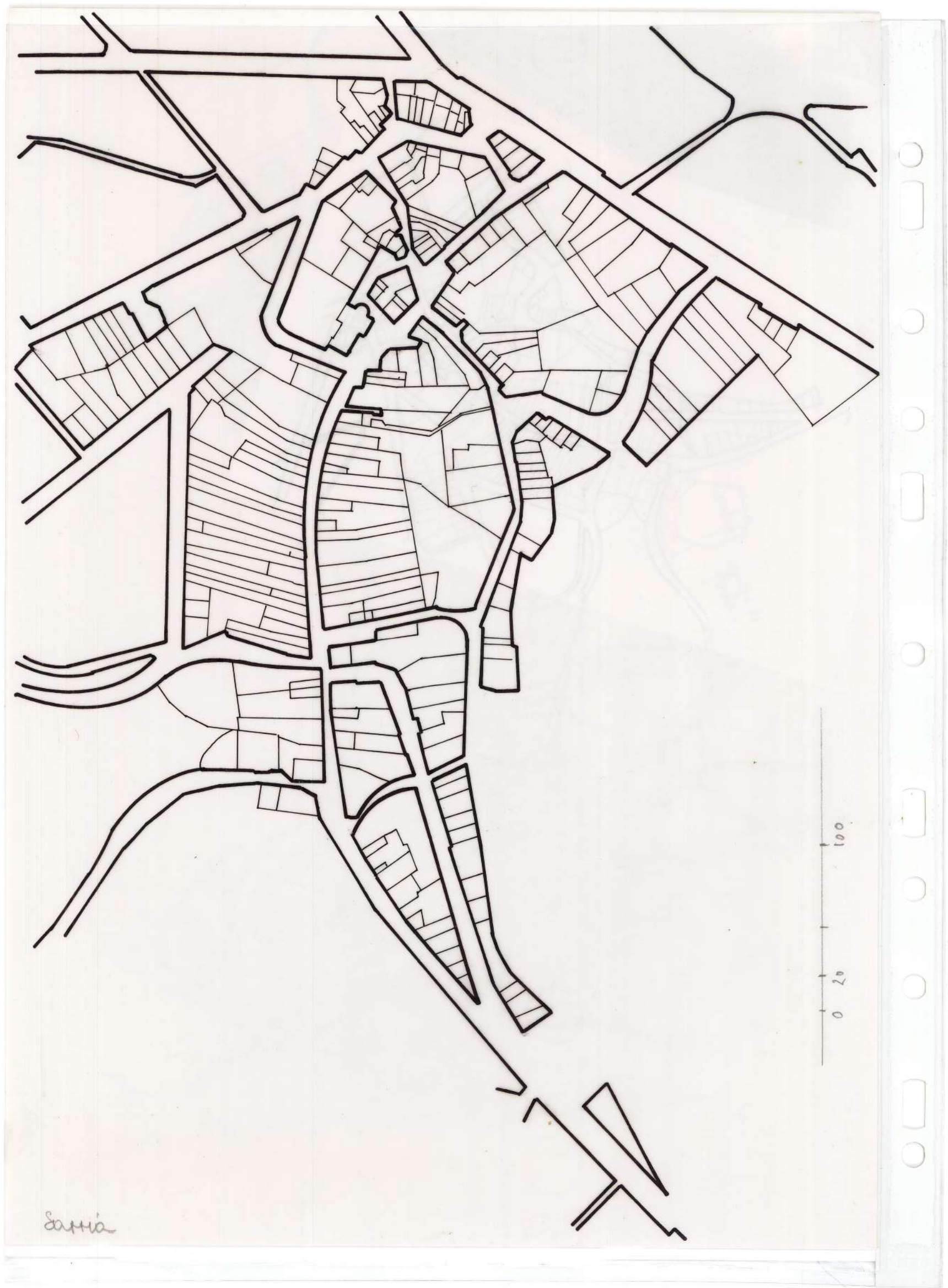


PLAN





2014-10



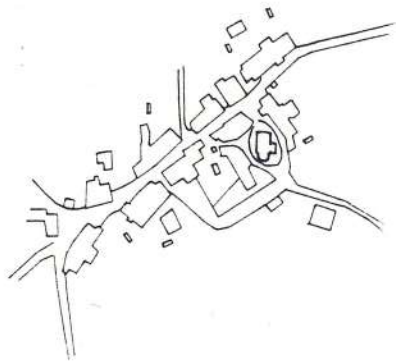
Sanna

0 20 100



↑ N

0 20 100

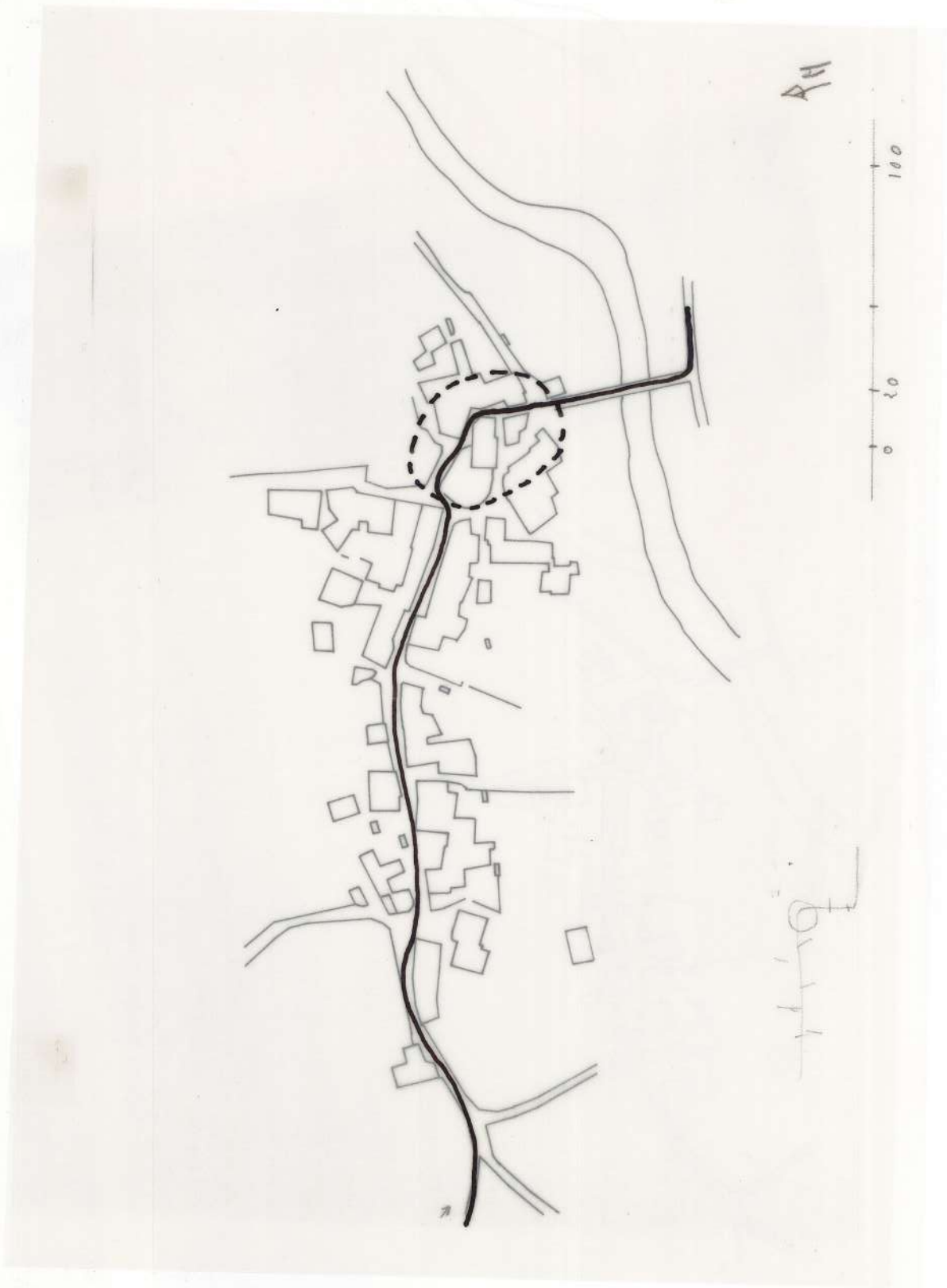


LEBOREIRO



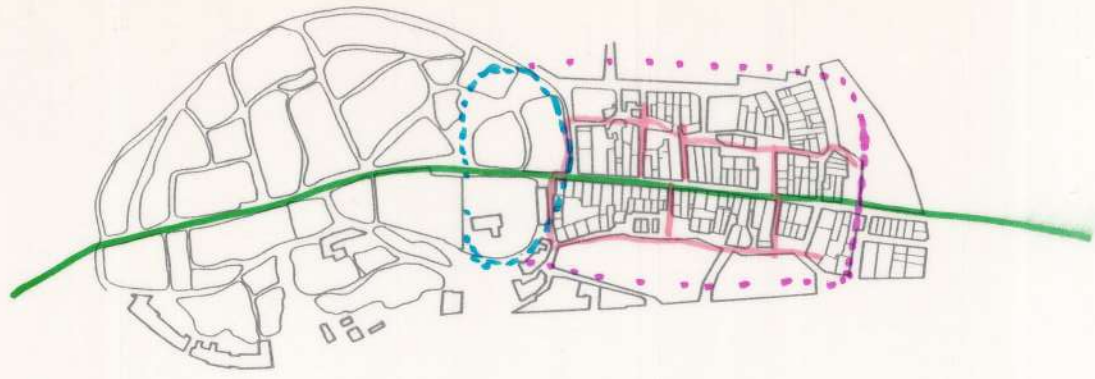


FURELOS

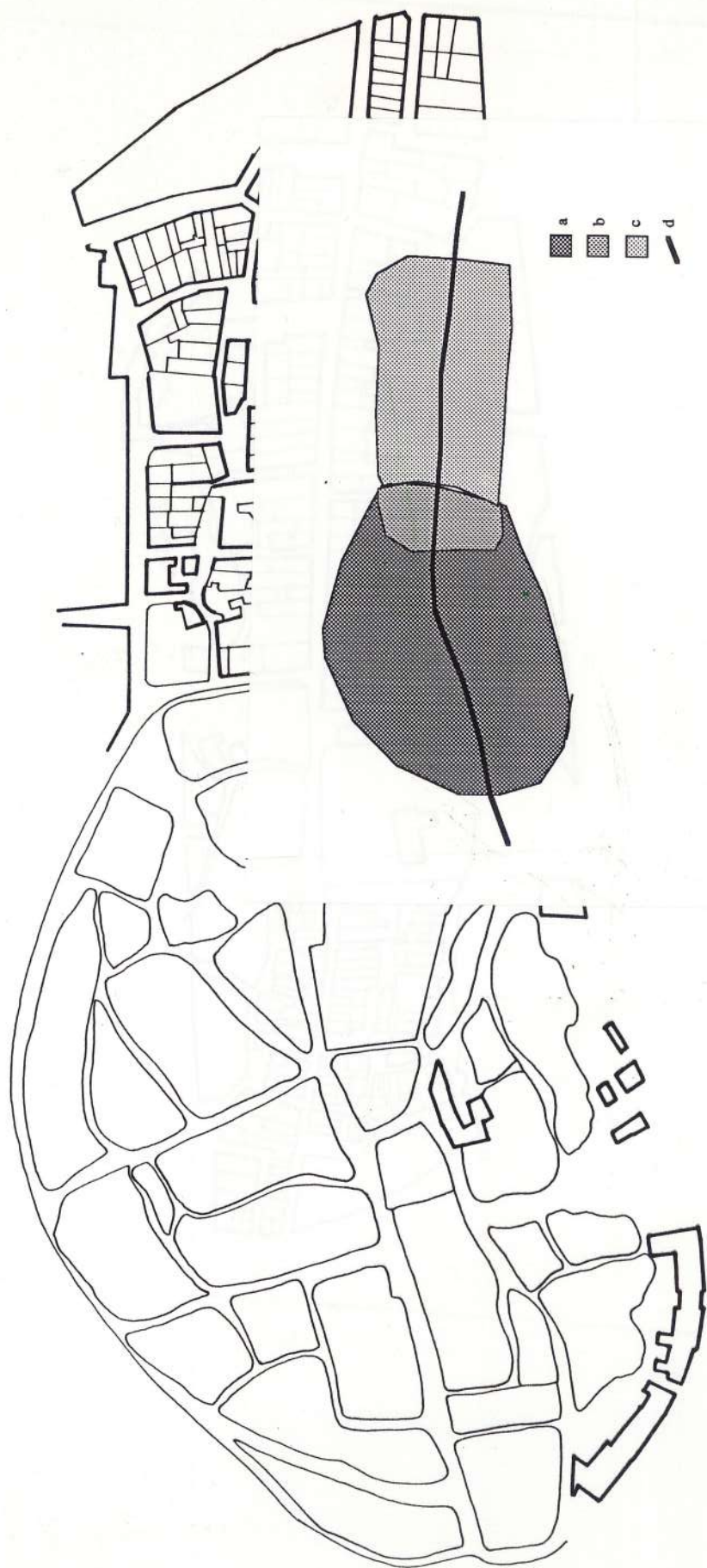


PH


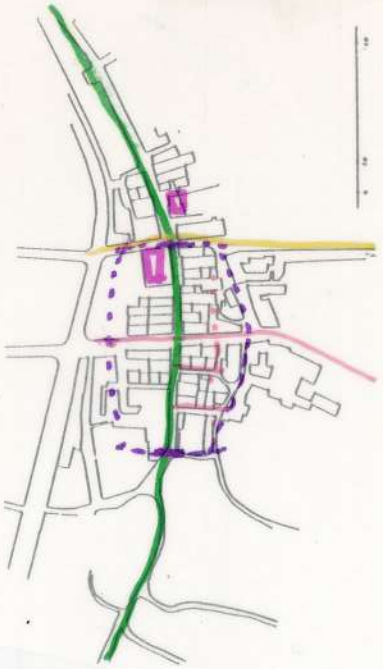
11111



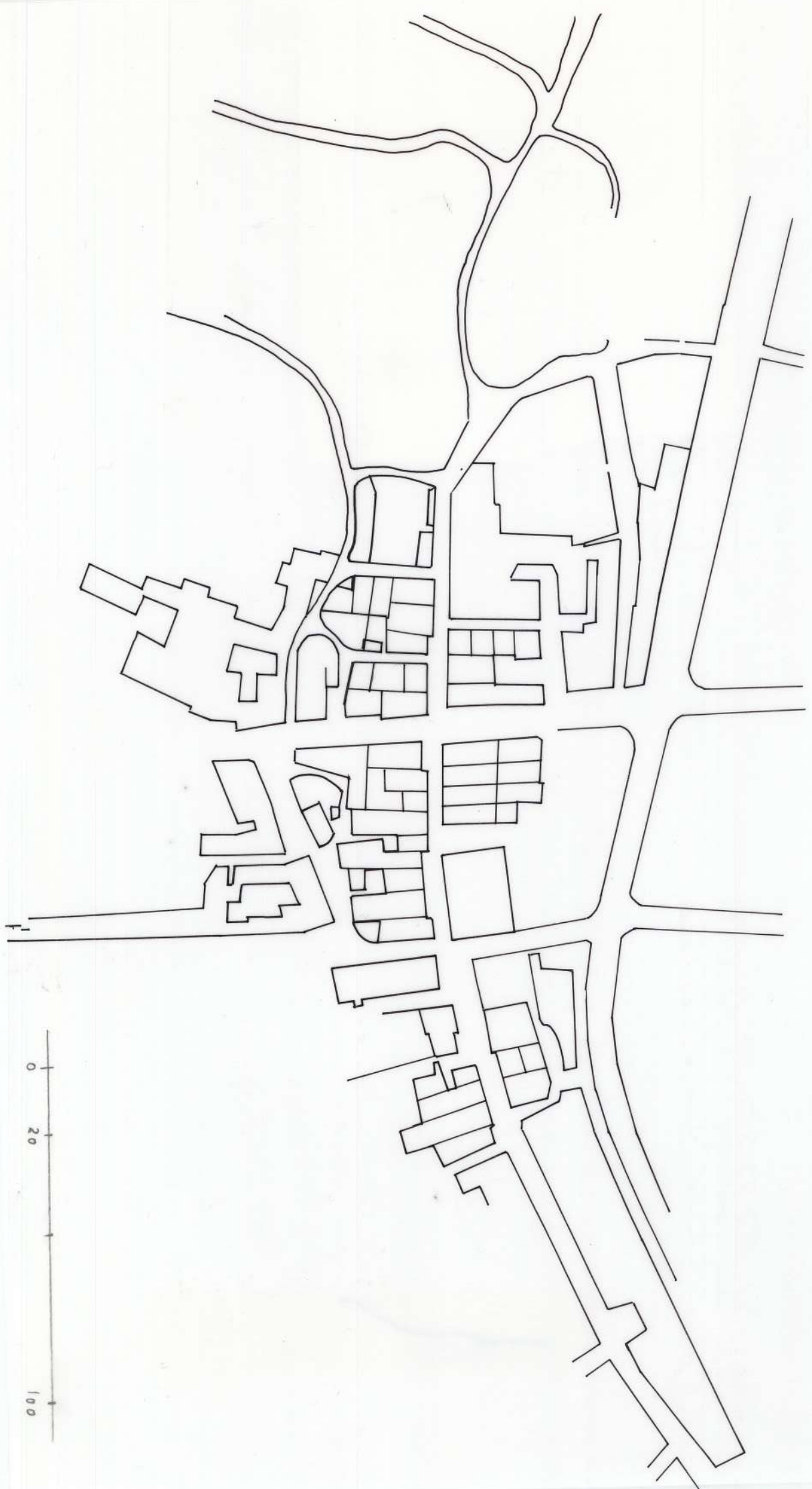
MELLID



0 20 100



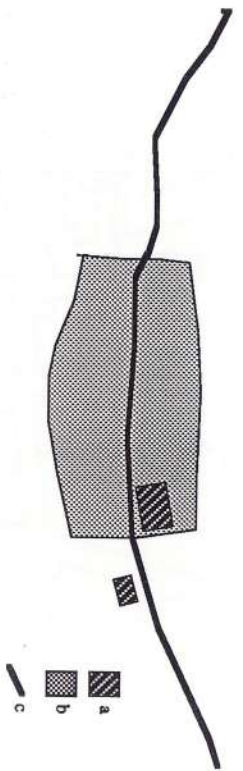
ARZUA

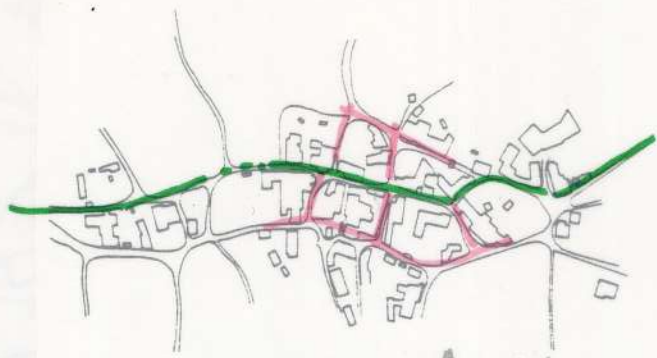


Hand-drawn architectural site plan showing building footprints, a street grid, and a river or canal system.

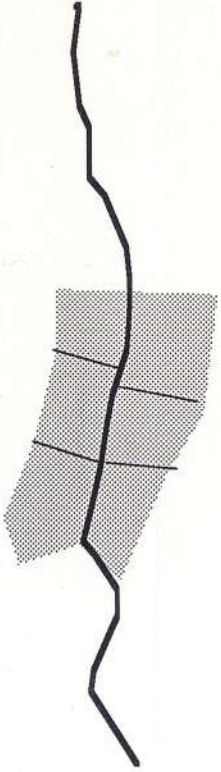


Arzac. Planimétrie de la ville et schéma de la structure urbanistique.
Légende : a édifices religieux ; b planification urbaine du XIII^e siècle ; c chemin de Saint-Jacques.



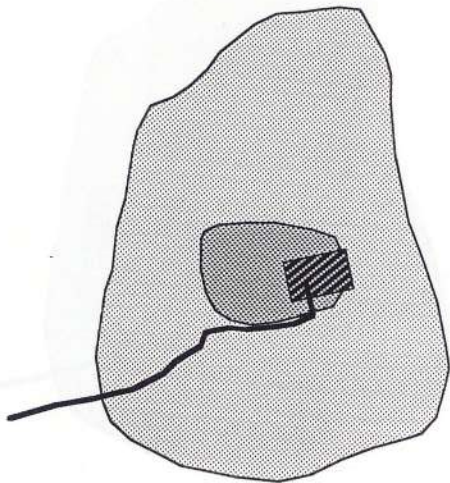


CALLE DE FERREIROS

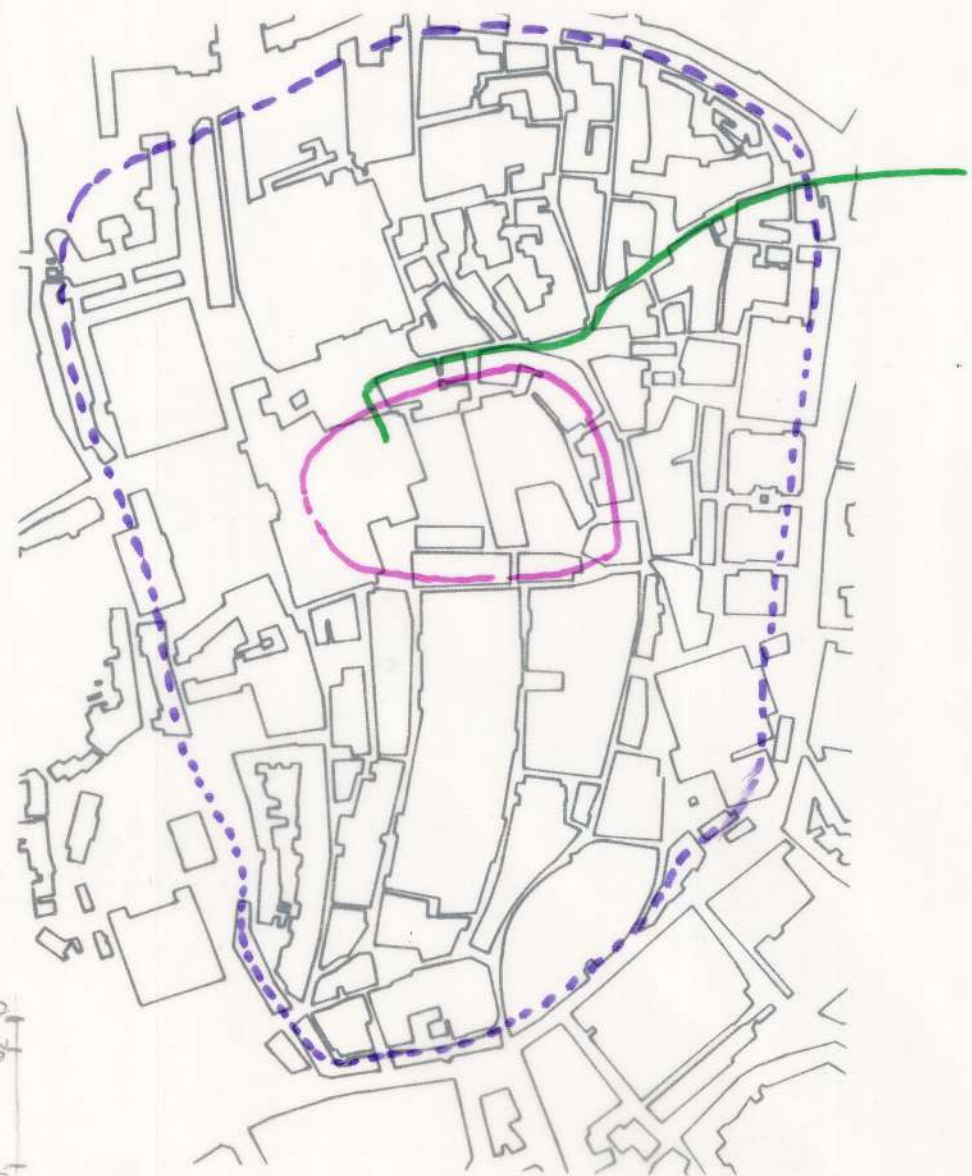
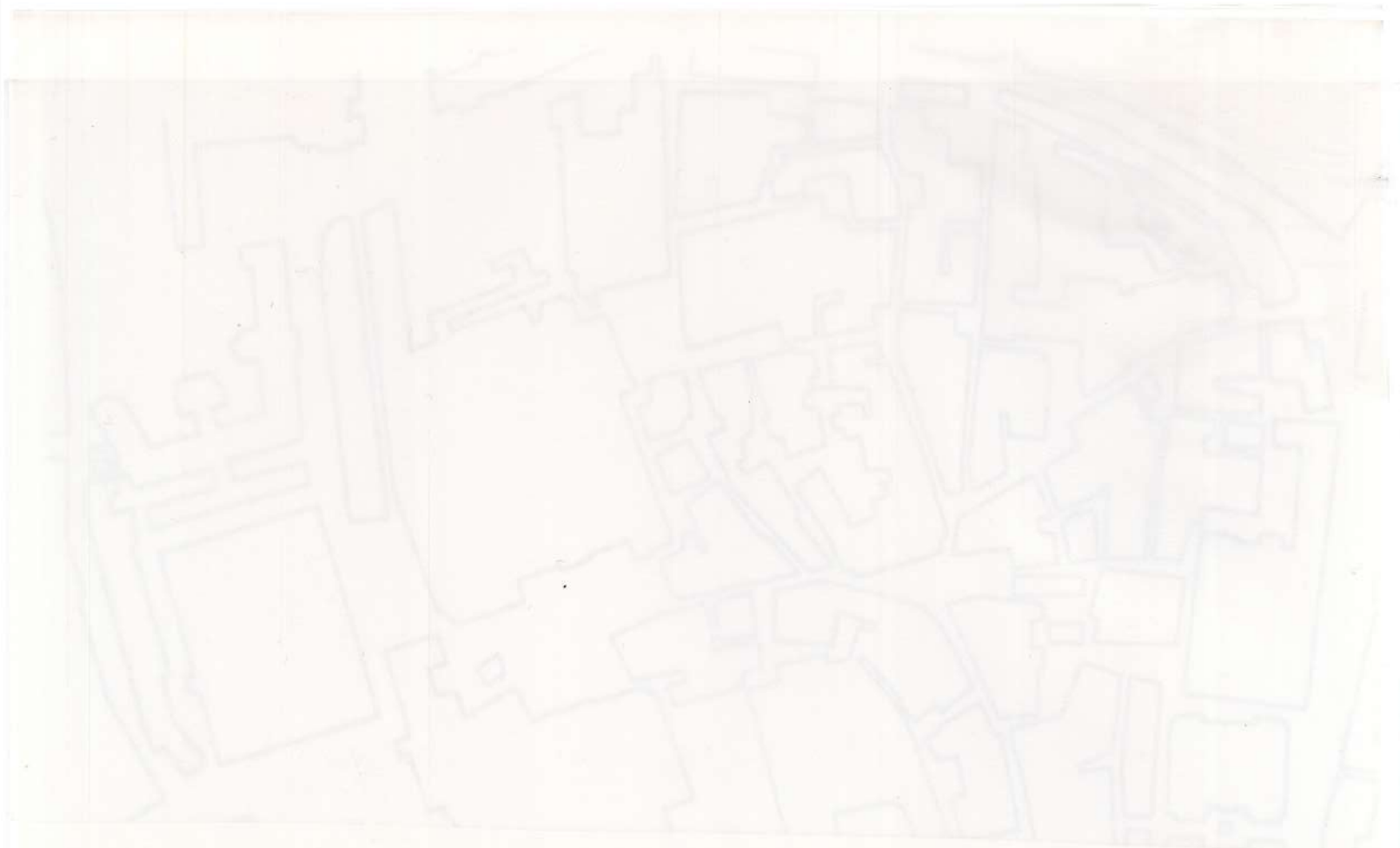


Calle de Ferreiros: planimétrico de la ville et schéma de la structure urbanística.
Légende : a) morfología en lotes ; e) camino de Saint-Jacques.

a
b
c
P



SANTIAGO DE COMPOSTELA



0 20 100



