

R O U T E O F S A N T I A G O D E C O M P O S T E L A

(REF.: 669)

RETROSPECTIVE INVENTORY - ASSOCIATED COMPONENTS
Volume I/VII: Aragón. Huesca y Zaragoza

Consejo  Jacobeo

MARCH | 2014

GENERAL INDEX

VOLUMES	CODES
I. Aragón: Huesca y Zaragoza	1 - 148
II. Navarra	149 - 526
III. La Rioja	527 - 610
IV. Castilla y León 1: Burgos	979 - 1 315
V. Castilla y León 2: Palencia, León oriental y León capital	1 316 - 1 672
VI. Castilla y León 3: León occidental	1 673 - 1 912
VII. Galicia: Lugo y A Coruña	611 - 978

VOLUME I/VII: INDEX

Code	Name	Province	Municipality
1	Church of Santa María	Huesca	Santa Cruz de la Serós
2	Parish Church of Binacua	Huesca	Santa Cruz de la Serós
3	Santa Cruz de la Serós	Huesca	Santa Cruz de la Serós
4	Church of San Caprasio	Huesca	Santa Cruz de la Serós
5	Parish Church	Huesca	Canal de Berdún
6	Santa Cilia de Jaca	Huesca	Santa Cilia de Jaca
7	Parish Church of Santa Cilia	Huesca	Santa Cilia de Jaca
8	Parish Church of Santa Engracia de Jaca	Huesca	Puente La Reina de Jaca
9	Civil House	Huesca	Bailo
10	Parish Church of Bailo	Huesca	Bailo
11	Tower	Huesca	Bailo
12	Parish Church of Paternoy	Huesca	Bailo
13	Pardina de Esporre	Huesca	Bailo
14	Agricultural building in Pardina de Esporre	Huesca	Bailo
15	Alastuey	Huesca	Bailo
16	Parish Church of Alastuey	Huesca	Bailo
17	Arbués	Huesca	Bailo
18	House-Palace in Arbués	Huesca	Bailo
19	Parish Church of Arbués	Huesca	Bailo
20	Arrés	Huesca	Bailo
21	Parish Church of Arrés	Huesca	Bailo
22	Castle of Arrés	Huesca	Bailo
23	Bailo	Huesca	Bailo
24	Monastery of San Juan de la Peña	Huesca	Jaca
25	Citadel of Jaca	Huesca	Jaca
26	San Pedro Cathedral	Huesca	Jaca
27	San Miguel bridge	Huesca	Jaca

ROUTE OF SANTIAGO DE COMPOSTELA | WORLD HERITAGE

Code	Name	Province	Municipality
28	Parish Church of Abay	Huesca	Jaca
29	Hermitage of Santa María	Huesca	Jaca
30	Abena	Huesca	Jaca
31	Parish Church of Abena	Huesca	Jaca
32	Ara	Huesca	Jaca
33	Parish Church of Ara	Huesca	Jaca
34	Parish Church of Araguas del Solano	Huesca	Jaca
35	Parish Church of Ascara	Huesca	Jaca
36	Parish Church of Asieso	Huesca	Jaca
37	Parish Church of Atares	Huesca	Jaca
38	Tower of Atares	Huesca	Jaca
39	Parish Church of Banaguas	Huesca	Jaca
40	Parish Church of Baraguas	Huesca	Jaca
41	Parish Porch or Vestibule	Huesca	Jaca
42	Parish Church of Baros	Huesca	Jaca
43	Bernués	Huesca	Jaca
44	Parish Church of Bernués	Huesca	Jaca
45	Bescos de Garcipollera	Huesca	Jaca
46	Parish Church of Bescós de Garcipollera	Huesca	Jaca
47	Binué	Huesca	Jaca
48	Parish Church of Binué	Huesca	Jaca
49	Botalla	Huesca	Jaca
50	Parish Church of Botalla	Huesca	Jaca
51	Hermitage of San Miguel	Huesca	Jaca
52	Hermitage of San Clemente	Huesca	Jaca
53	Parish Church of Botalla Camas (Canias)	Huesca	Jaca
54	Church of Santos Justo y Pastor	Huesca	Jaca
55	House of Tejedor's in Espuëndolas	Huesca	Jaca
56	Parish Church of Friginal	Huesca	Jaca
57	Parish Church of Gracionepel	Huesca	Jaca
58	Parish Church of Guasa	Huesca	Jaca

ASSOCIATED COMPONENTS

ROUTE OF SANTIAGO DE COMPOSTELA | WORLD HERITAGE

Code	Name	Province	Municipality
59	Parish Church of Guasillo	Huesca	Jaca
60	Parish Church of Ipas	Huesca	Jaca
61	Hermitage of Virgen de Ipas	Huesca	Jaca
62	Church of Santiago	Huesca	Jaca
63	Benedictine monastery	Huesca	Jaca
64	Rampart of Jaca	Huesca	Jaca
65	City hall of Jaca	Huesca	Jaca
66	Church of El Carmen	Huesca	Jaca
67	Hospital	Huesca	Jaca
68	Jail Tower	Huesca	Jaca
69	Hermitage of San Cristobal	Huesca	Jaca
70	Hermitage of San Sarsa	Huesca	Jaca
71	Fort	Huesca	Jaca
72	San Cristobal bridge	Huesca	Jaca
73	Church of Santa María	Huesca	Jaca
74	Tower	Huesca	Jaca
75	Catedral Mercado neighborhood, Jaca	Huesca	Jaca
76	Acin neighborhood, Jaca	Huesca	Jaca
77	Parish Church of Acin	Huesca	Jaca
78	Bergosa neighborhood, Jaca	Huesca	Jaca
79	Parish Church of Bergosa	Huesca	Jaca
80	Pardina of Frauca-Jaca	Huesca	Jaca
81	Larrosa neighborhood, Jaca	Huesca	Jaca
82	Parish Church of Larrosa	Huesca	Jaca
83	Yosa neighborhood, Jaca	Huesca	Jaca
84	Parish Church of Yosa	Huesca	Jaca
85	Parish Church of Jarlata	Huesca	Jaca
86	Las Tiasas Altas	Huesca	Jaca
87	Parish Church of Las Tiasas Altas	Huesca	Jaca
88	Aisa House in Las Tiasas Bajas	Huesca	Jaca
89	Parish Church of Las Tiasas Bajas	Huesca	Jaca

ASSOCIATED COMPONENTS

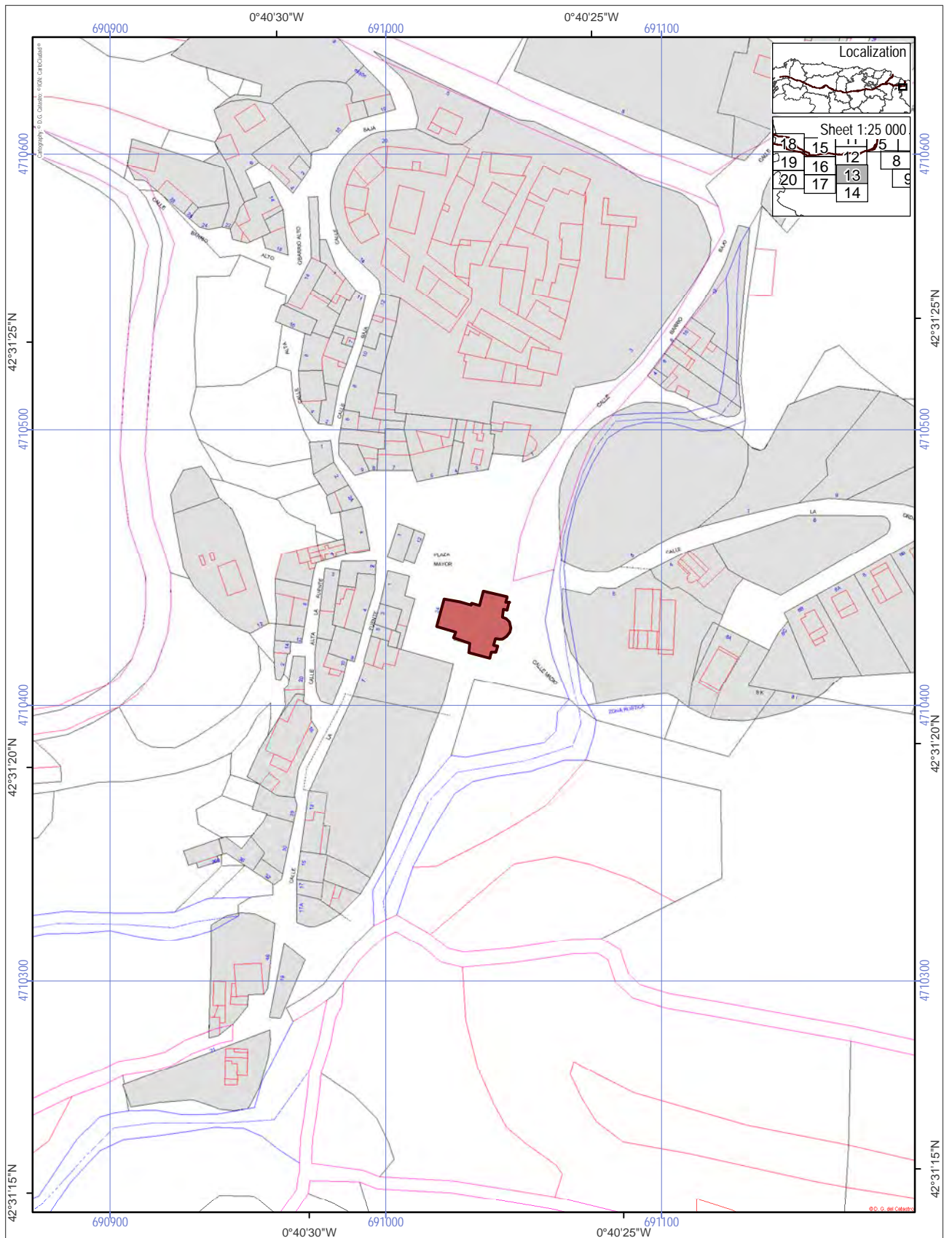
ROUTE OF SANTIAGO DE COMPOSTELA | WORLD HERITAGE

Code	Name	Province	Municipality
90	Parish Church of Lerés	Huesca	Jaca
91	Parish Church of La Virgen	Huesca	Jaca
92	Parish Church of Navasa	Huesca	Jaca
93	Parish Church of Navasilla	Huesca	Jaca
94	Parish Church of Noves	Huesca	Jaca
95	Parish Church of Orante	Huesca	Jaca
96	Osia	Huesca	Jaca
97	Parish Church of Osia	Huesca	Jaca
98	Hermitage of Rosario de Osia	Huesca	Jaca
99	Church of San Martín	Huesca	Jaca
100	San Pedro Cemetery Chapel	Huesca	Jaca
101	Villanovilla	Huesca	Jaca
102	Parish Church of Villanovilla	Huesca	Jaca
103	Espiritu y San Juan Bautista Hospital	Huesca	Jaca
104	Parish Church of Aratores	Huesca	Castiello de Jaca
105	Aratores	Huesca	Castiello de Jaca
106	Castiello de Jaca	Huesca	Castiello de Jaca
107	Parish Church of Castiello de Jaca	Huesca	Castiello de Jaca
108	Hermitage of San Bartolom	Huesca	Castiello de Jaca
109	Hermitage of La Virgen	Huesca	Castiello de Jaca
110	Hermitage of Santa Juliana	Huesca	Castiello de Jaca
111	3, La Fuente street house	Huesca	Castiello de Jaca
112	6, La Fuente street house	Huesca	Castiello de Jaca
113	Parish Church of Arnos	Huesca	Villanúa
114	Cenarbe	Huesca	Villanúa
115	Parish Church of Villanúa	Huesca	Villanúa
116	Villanúa	Huesca	Villanúa
117	Hermitage of San Juan	Huesca	Villanúa
118	Post house	Huesca	Villanúa
119	Fortified house	Huesca	Villanúa
120	Parish Church of Arañones	Huesca	Canfranc

ASSOCIATED COMPONENTS

ROUTE OF SANTIAGO DE COMPOSTELA | WORLD HERITAGE

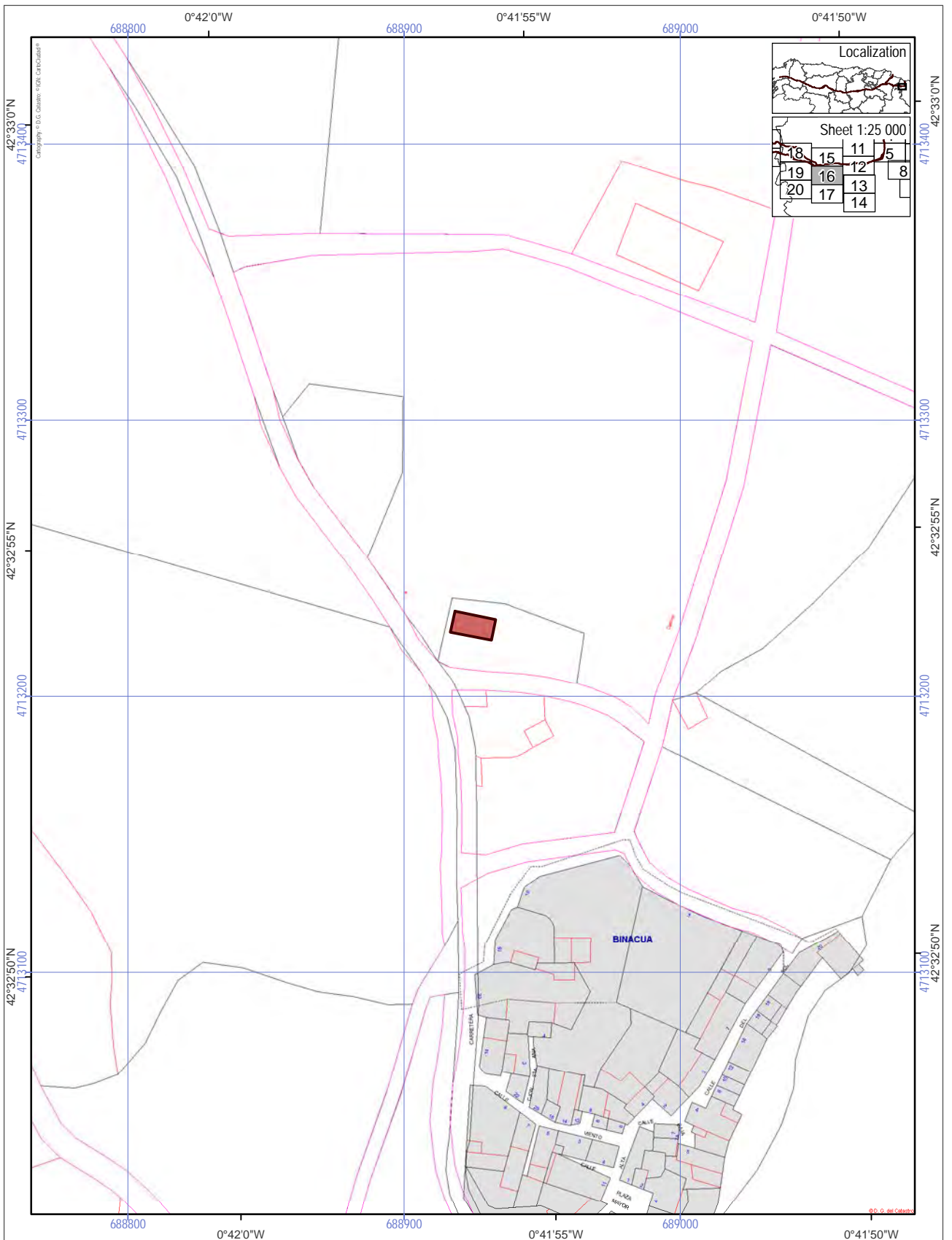
Code	Name	Province	Municipality
121	Canfranc	Huesca	Canfranc
122	Fort tower	Huesca	Canfranc
123	Parish Church of Canfranc	Huesca	Canfranc
124	Bridge	Huesca	Canfranc
125	Military fort	Huesca	Canfranc
126	Aisa	Huesca	Aisa
127	Sinués	Huesca	Aisa
128	Parish Church of Sinués	Huesca	Aisa
129	Parish Church of Santa María	Zaragoza	Mianos
130	Mianos	Zaragoza	Mianos
131	Hermitage of Santa Ana	Zaragoza	Mianos
132	Artieda	Zaragoza	Artieda
133	Parish Church of San Martín	Zaragoza	Artieda
134	Hermitage of San Pedro	Zaragoza	Artieda
135	Tiermas	Zaragoza	Sigüés
136	Parish Church of San Miguel	Zaragoza	Sigüés
137	Parish Church of San Esteban	Zaragoza	Sigüés
138	Asso-Veral	Zaragoza	Sigüés
139	Parish Church of Asso-Veral	Zaragoza	Sigüés
140	House in Miramont neighborhood	Zaragoza	Sigüés
141	Escó	Zaragoza	Sigüés
142	Parish Church of San Miguel	Zaragoza	Sigüés
143	Sigüés	Zaragoza	Sigüés
144	Hermitage of San Juan	Zaragoza	Sigüés
145	Tiermas abandoned village	Zaragoza	Sigüés
146	Castle ruins	Zaragoza	Sigüés
147	Santa Ana Hospital	Zaragoza	Sigüés
148	Palace-House	Zaragoza	Sigüés



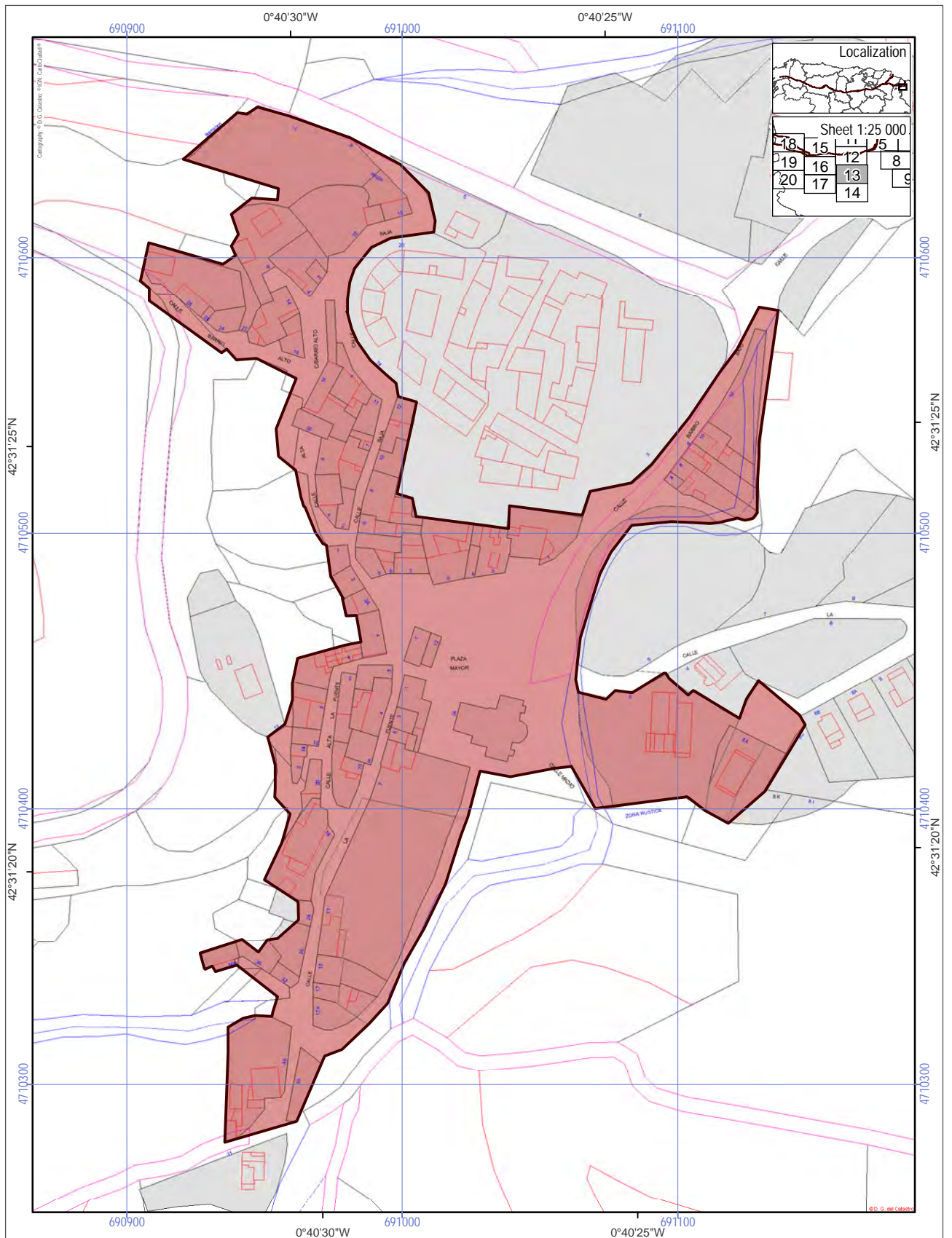
World Heritage Property
 Route of Santiago de Compostela
 Associated structures (0.0390 ha)
 Buffer zone of the World Heritage Property

Scale 1:2 000
 0 50 100 m
 ETRS 1989, UTM Zone 30

North arrow symbol (N)

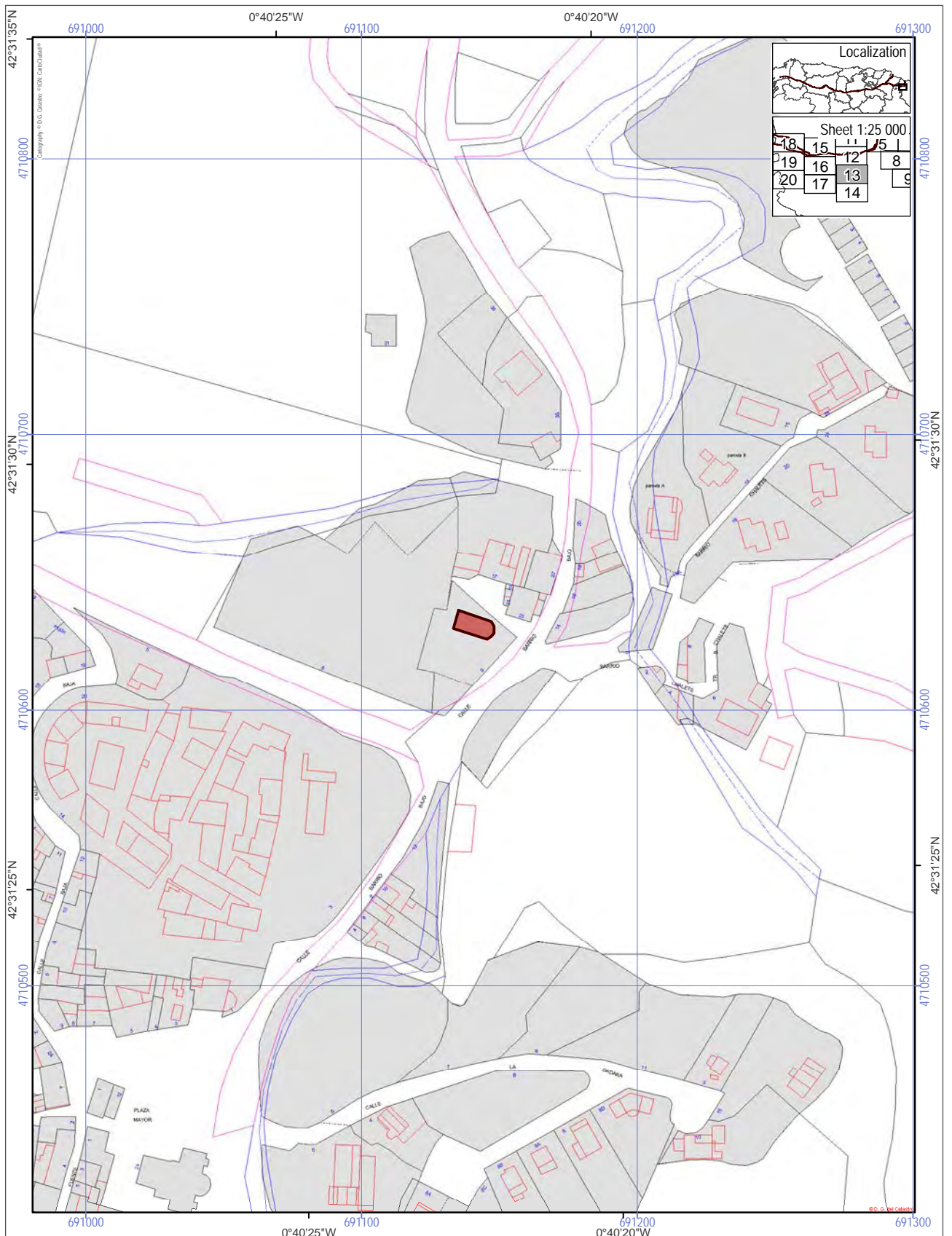


ROUTE OF SANTIAGO DE COMPOSTELA. WORLD HERITAGE Parish Church of Binacua [2]



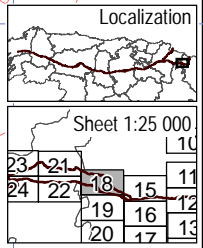
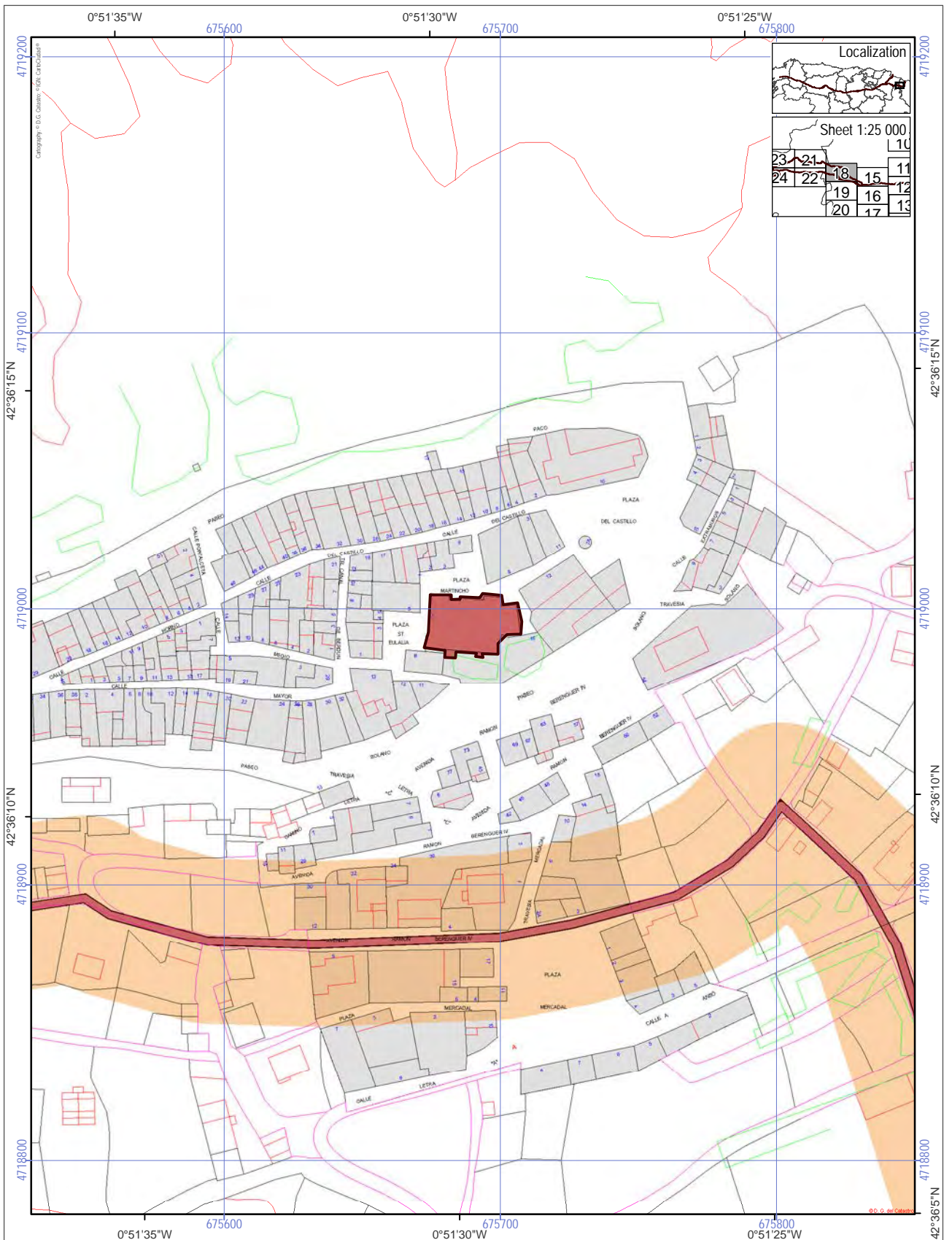
World Heritage Property
 Route of Santiago de Compostela
 Associated structures (3.8 ha)
 Buffer zone of the World Heritage Property

Scale 1:2 000
 0 50 100 m
 ETRS 1989, UTM Zone 30

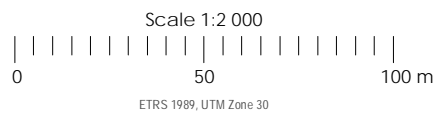


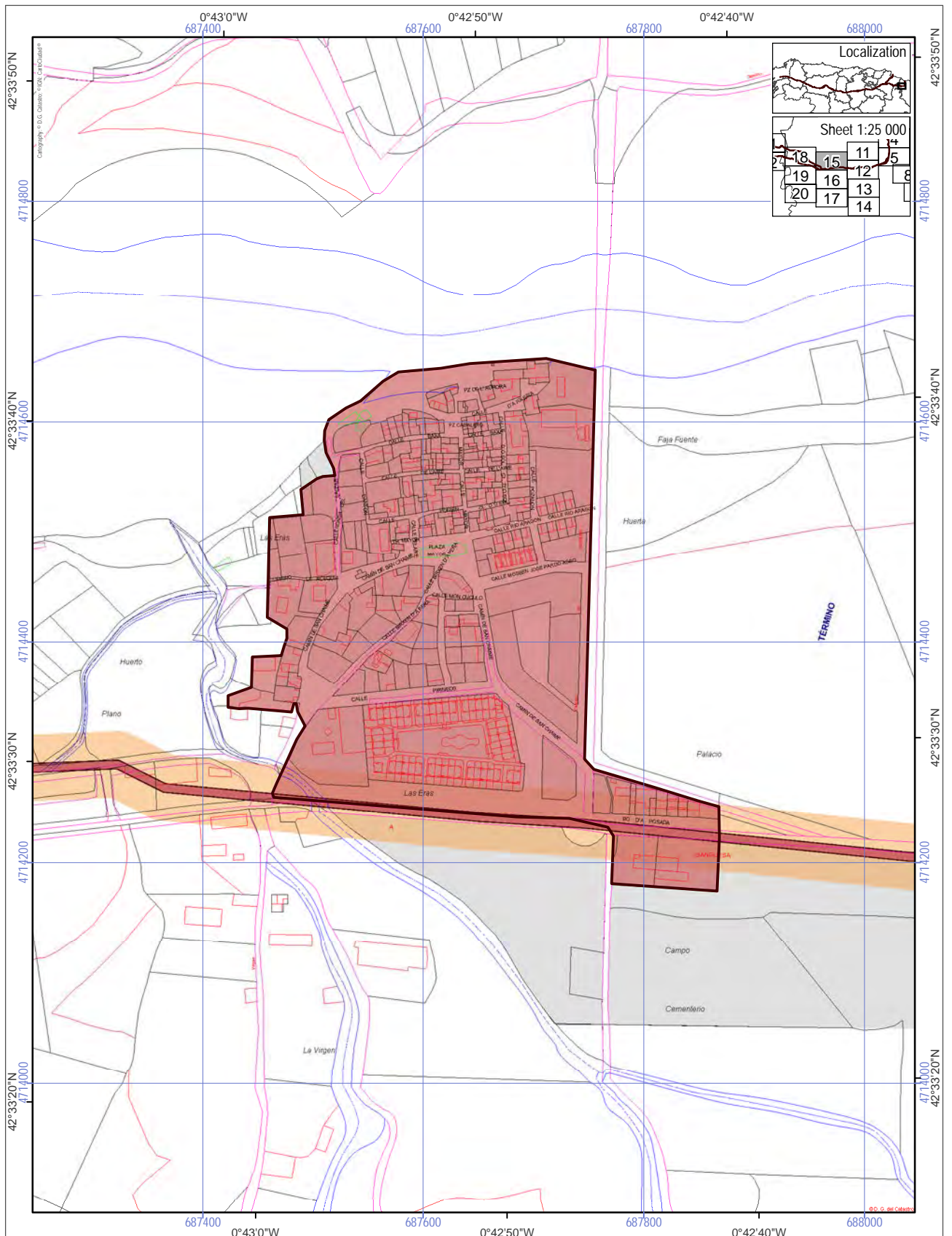
World Heritage Property
 Route of Santiago de Compostela
 Associated structures (0.009 ha)
 Buffer zone of the World Heritage Property

Scale 1:2 000
 0 50 100 m
 ETRS 1989, UTM Zone 30



- World Heritage Property
- Route of Santiago de Compostela
- Associated structures (0.0628 ha)
- Buffer zone of the World Heritage Property





World Heritage Property

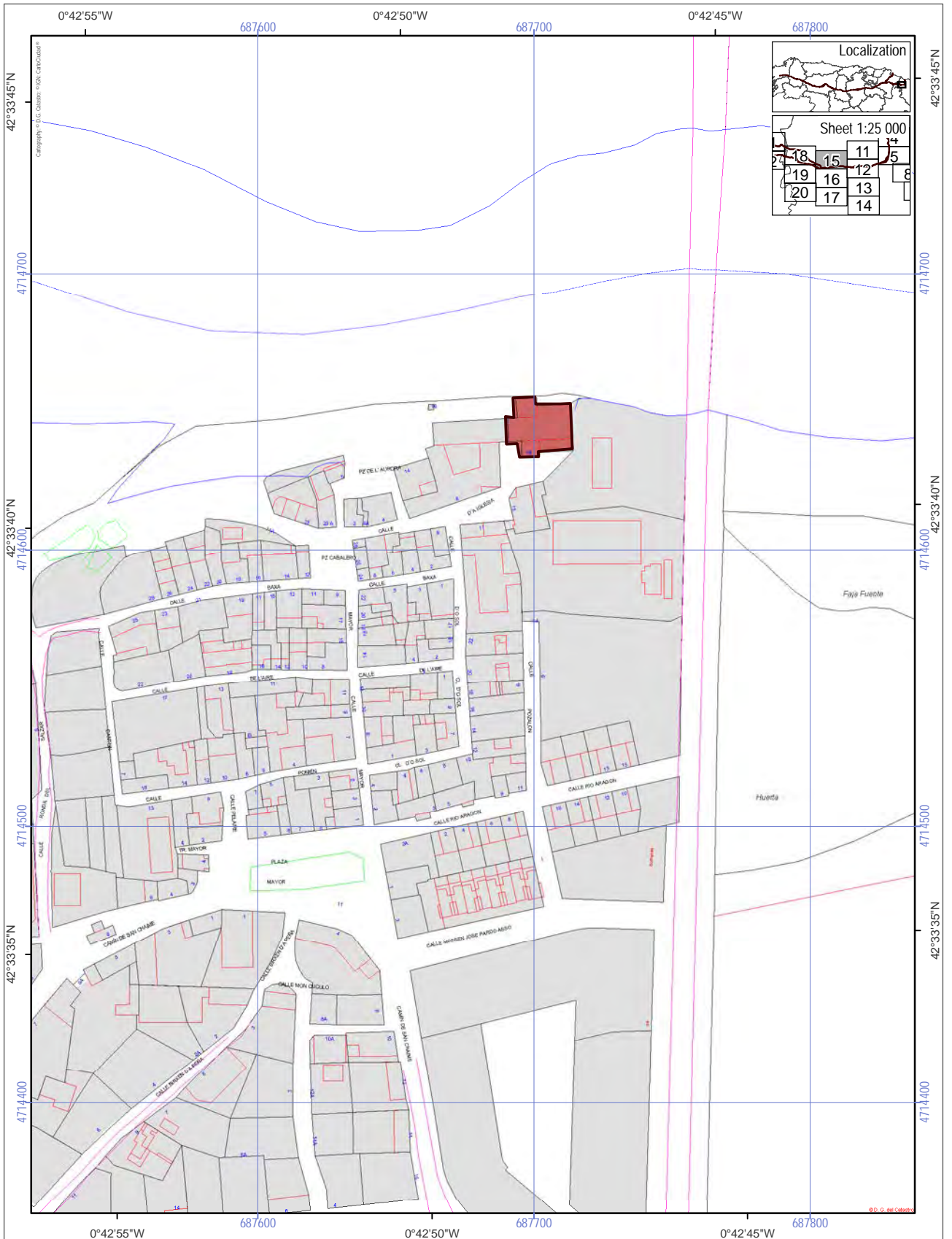
- Route of Santiago de Compostela
- Associated structures (11.944 ha)
- Buffer zone of the World Heritage Property

Scale 1:5 000

0 | 100 | 200 m

ETRS 1989, UTM Zone 30

N



World Heritage Property

Route of Santiago de Compostela

Associated structures (0.0399 ha)

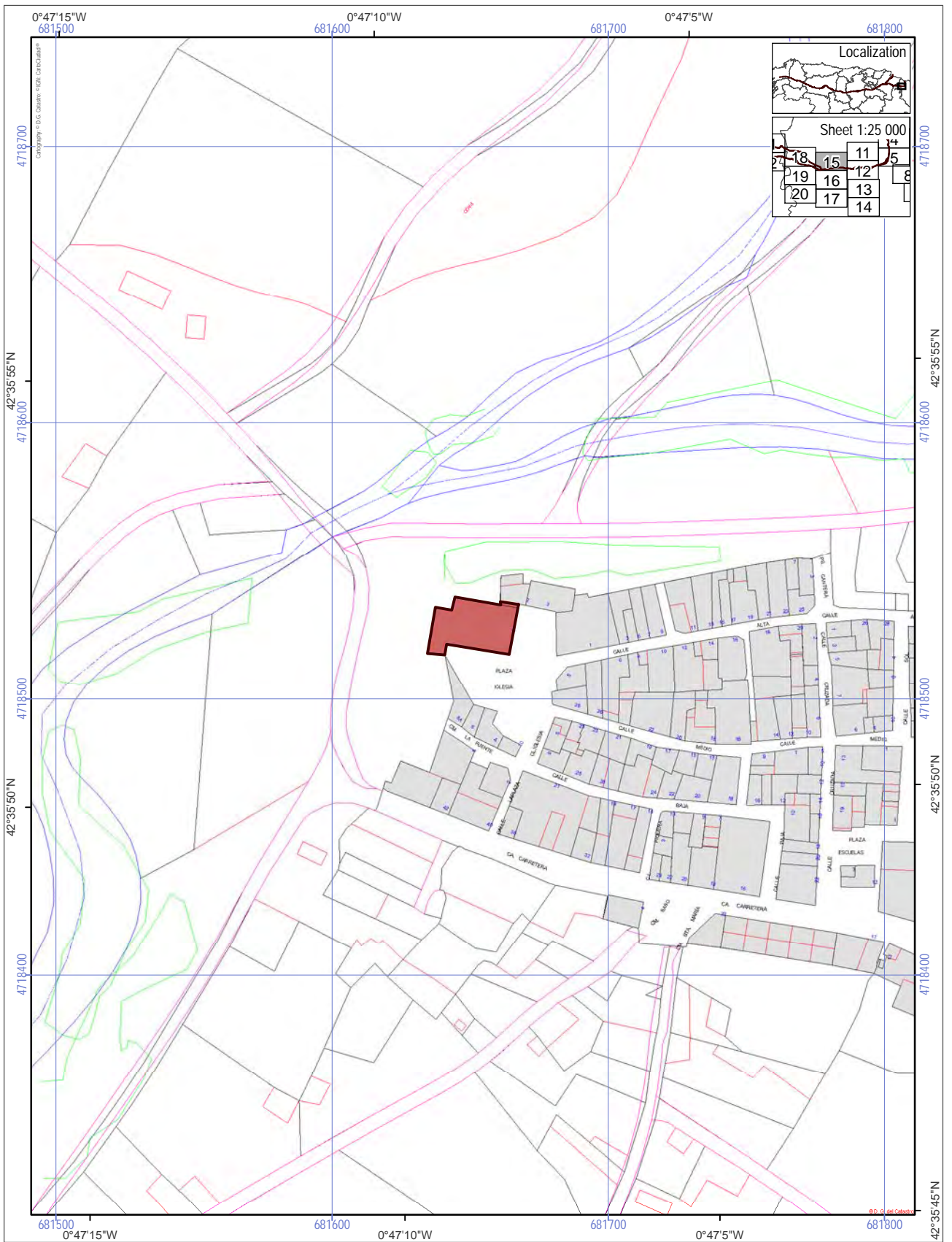
Buffer zone of the World Heritage Property

Scale 1:2 000

0 50 100 m

ETRS 1989, UTM Zone 30

North arrow symbol



World Heritage Property

Route of Santiago de Compostela

Associated structures (0.0431 ha)

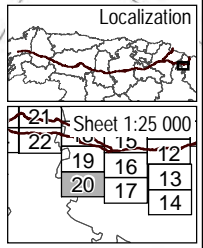
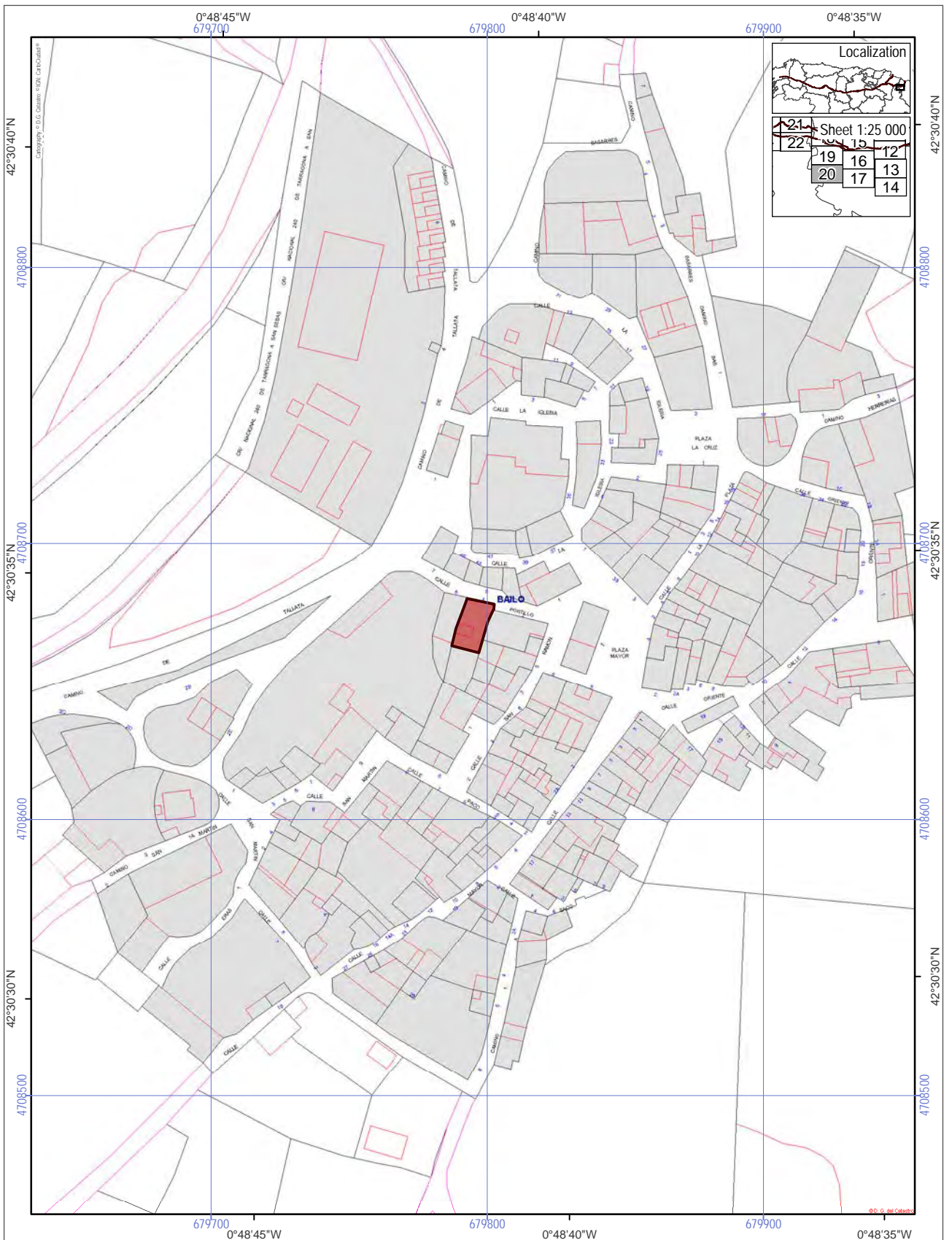
Buffer zone of the World Heritage Property

Scale 1:2 000

0 50 100 m

ETRS 1989, UTM Zone 30

NI



World Heritage Property

Route of Santiago de Compostela

Associated structures (0.0221 ha)

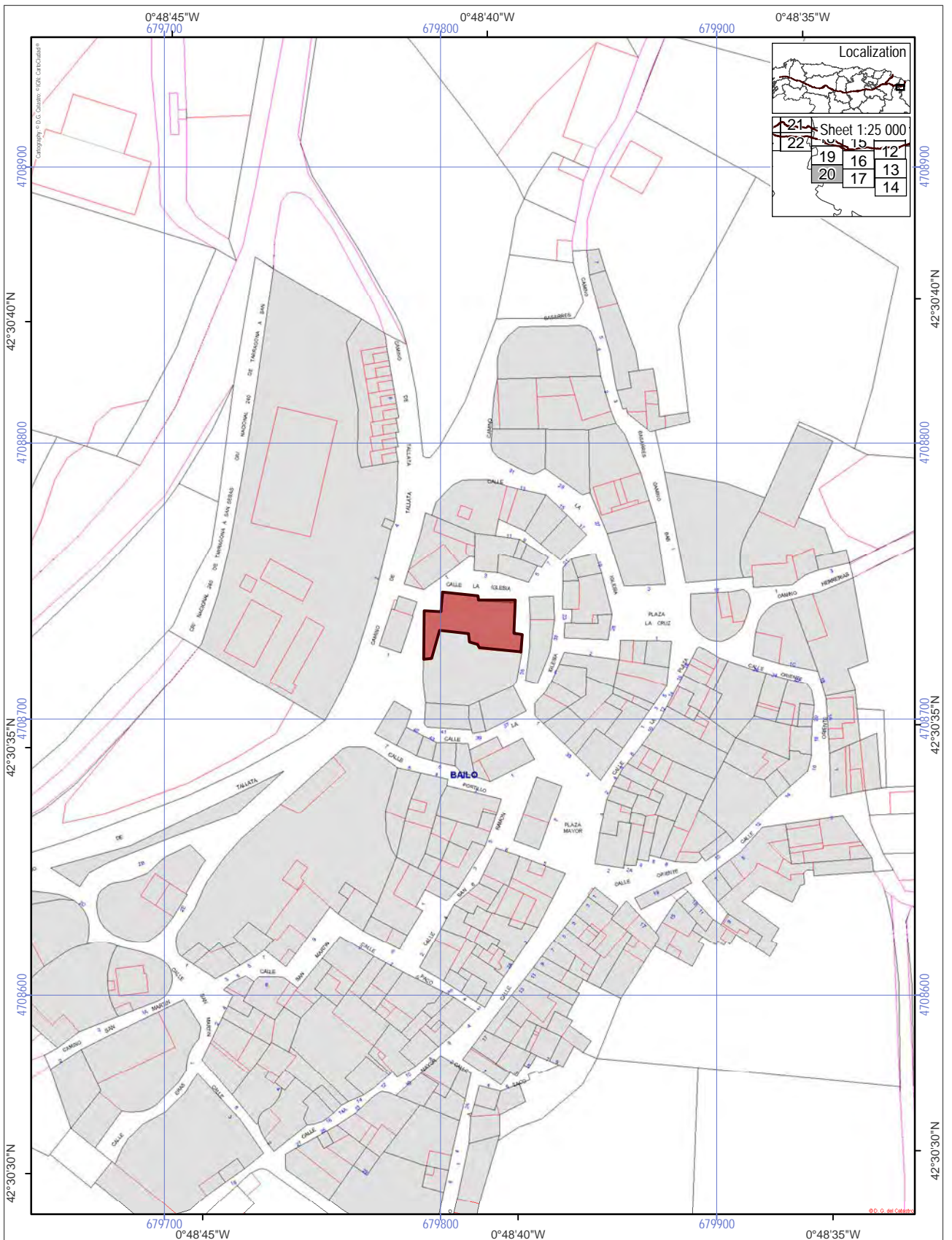
Buffer zone of the World Heritage Property

Scale 1:2 000

0 50 100 m

ETRS 1989, UTM Zone 30

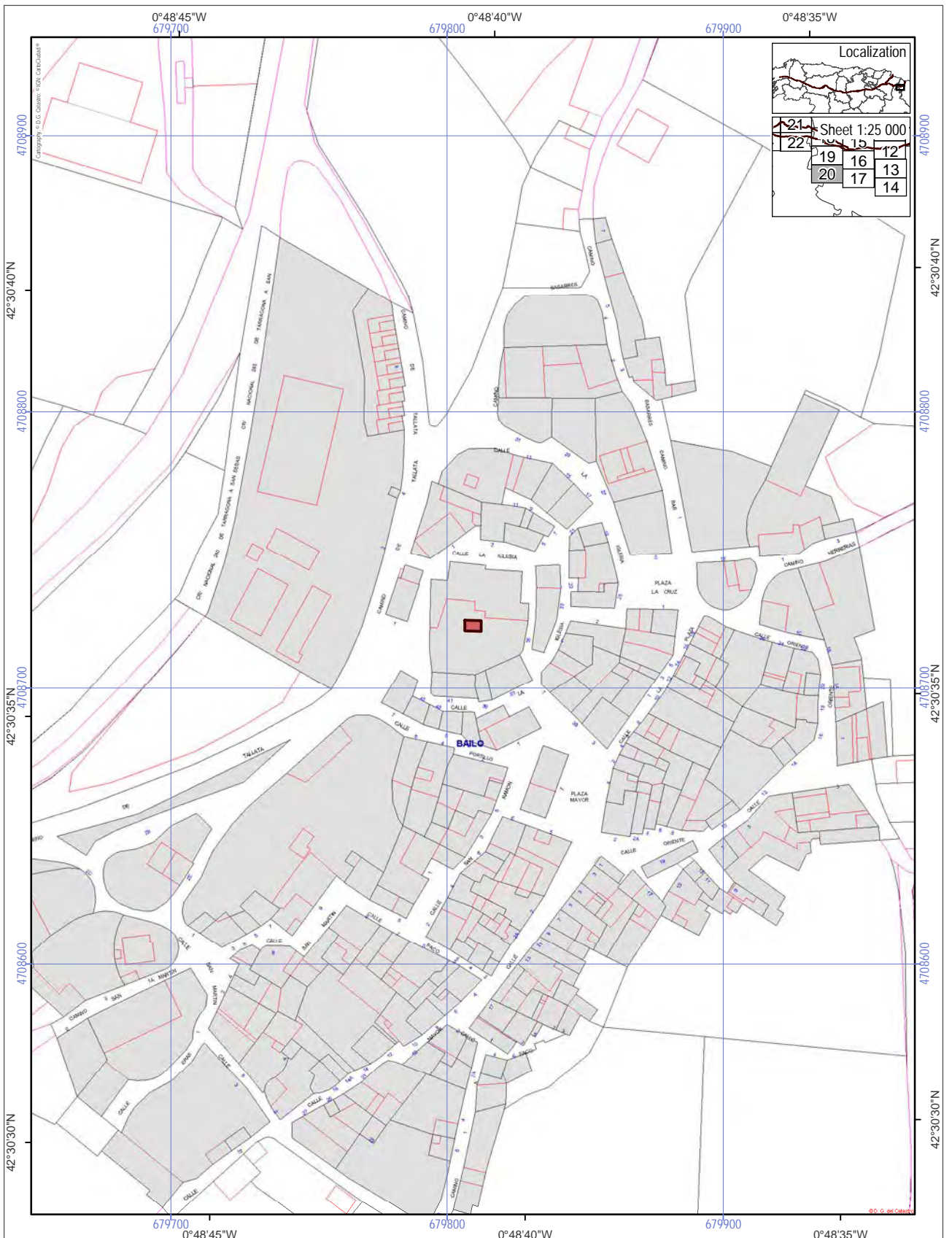
North arrow symbol



World Heritage Property
 Route of Santiago de Compostela
 Associated structures (0.0369 ha)
 Buffer zone of the World Heritage Property

Scale 1:2 000
 0 50 100 m
 ETRS 1989, UTM Zone 30

NI



World Heritage Property

Route of Santiago de Compostela

Associated structures (0.0023 ha)

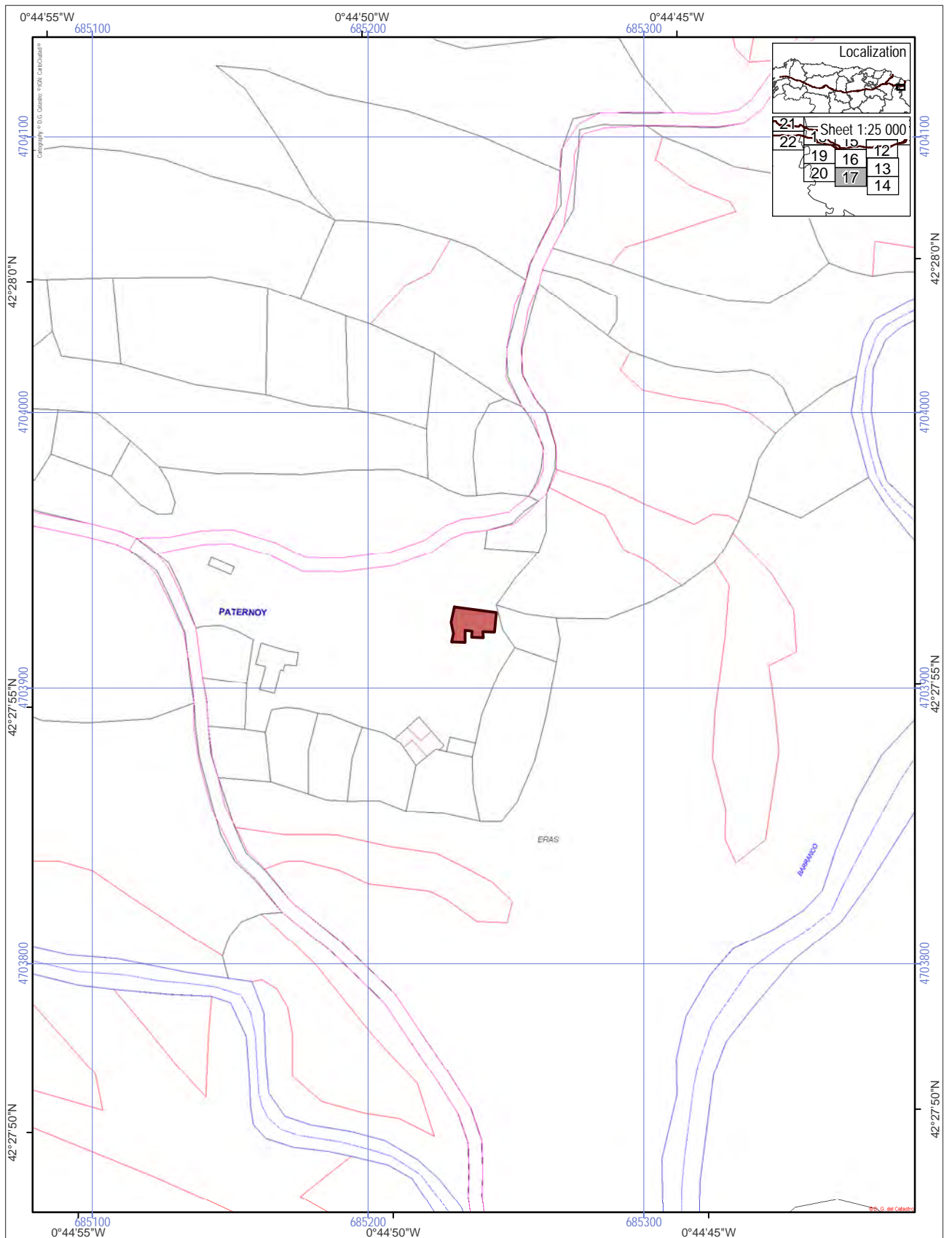
Buffer zone of the World Heritage Property

Scale 1:2 000

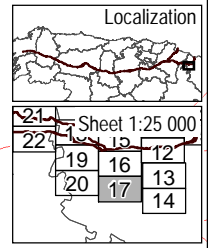
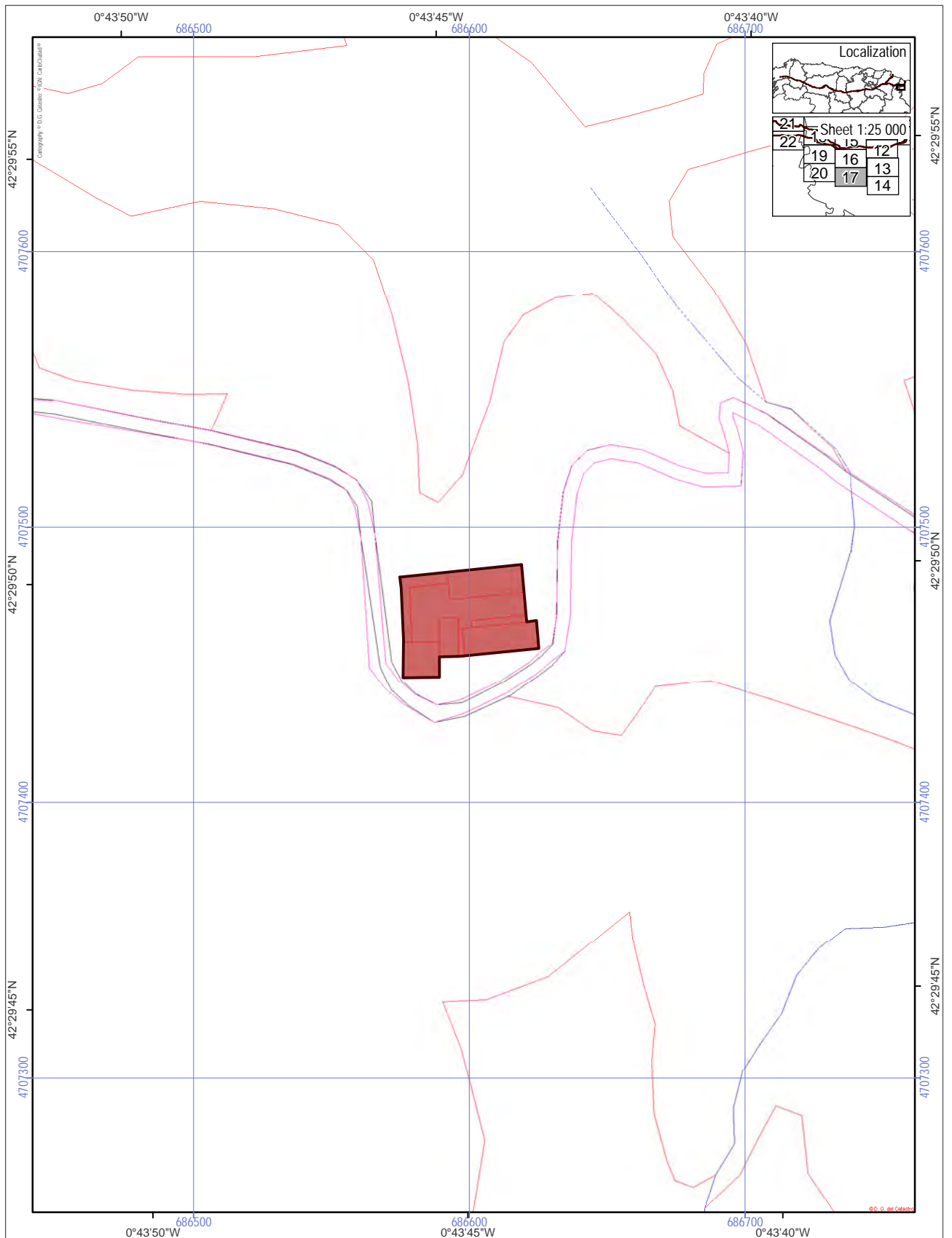
0 50 100 m

ETRS 1989, UTM Zone 30

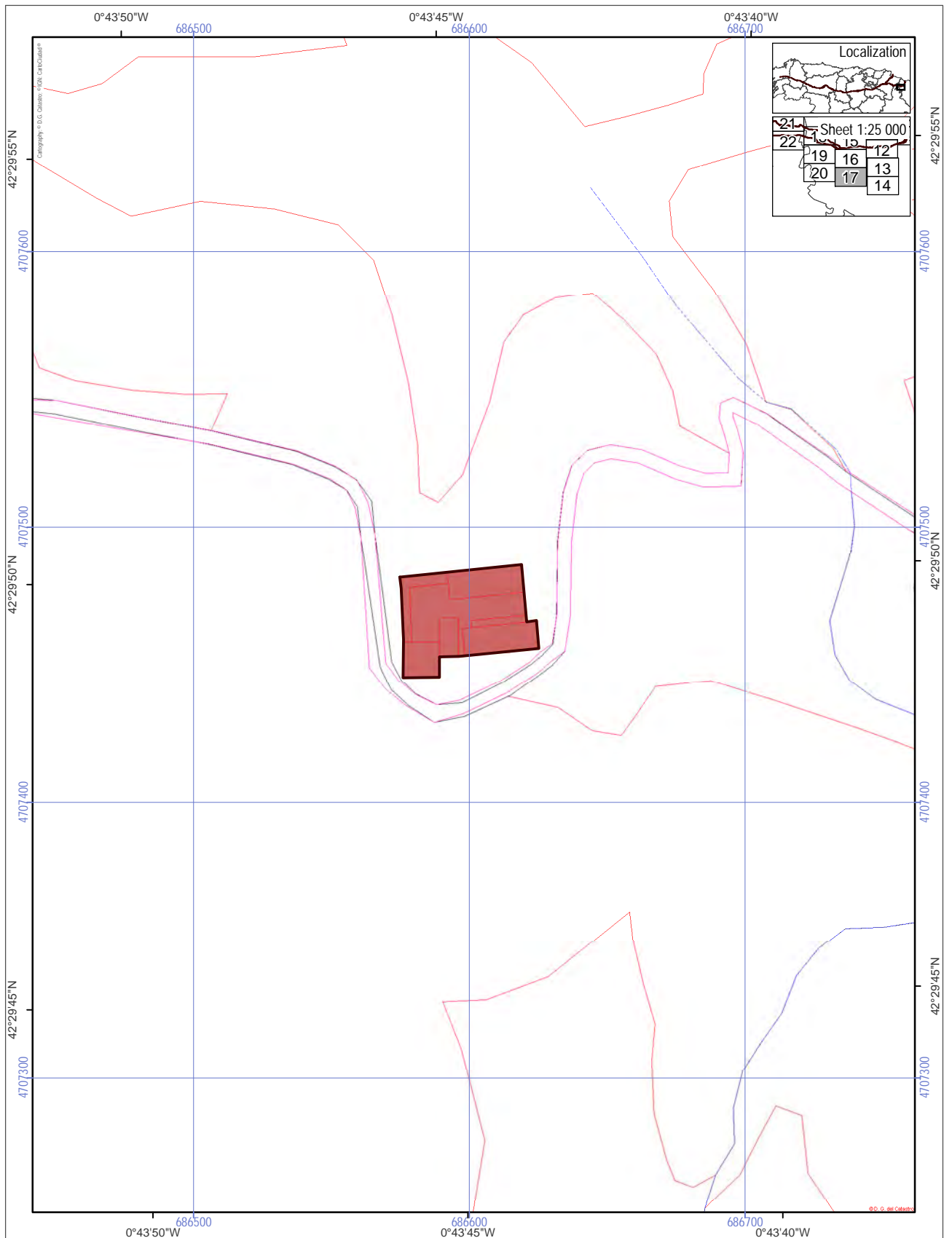
NI








ROUTE OF SANTIAGO DE COMPOSTELA. WORLD HERITAGE
Parish Church of Paternoy [12]

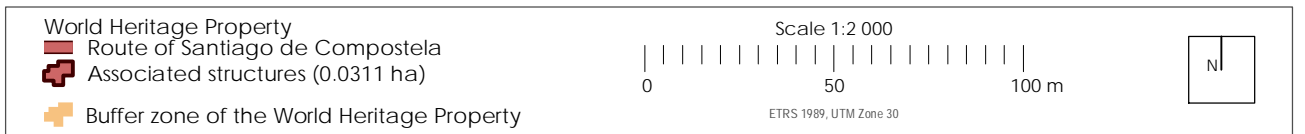
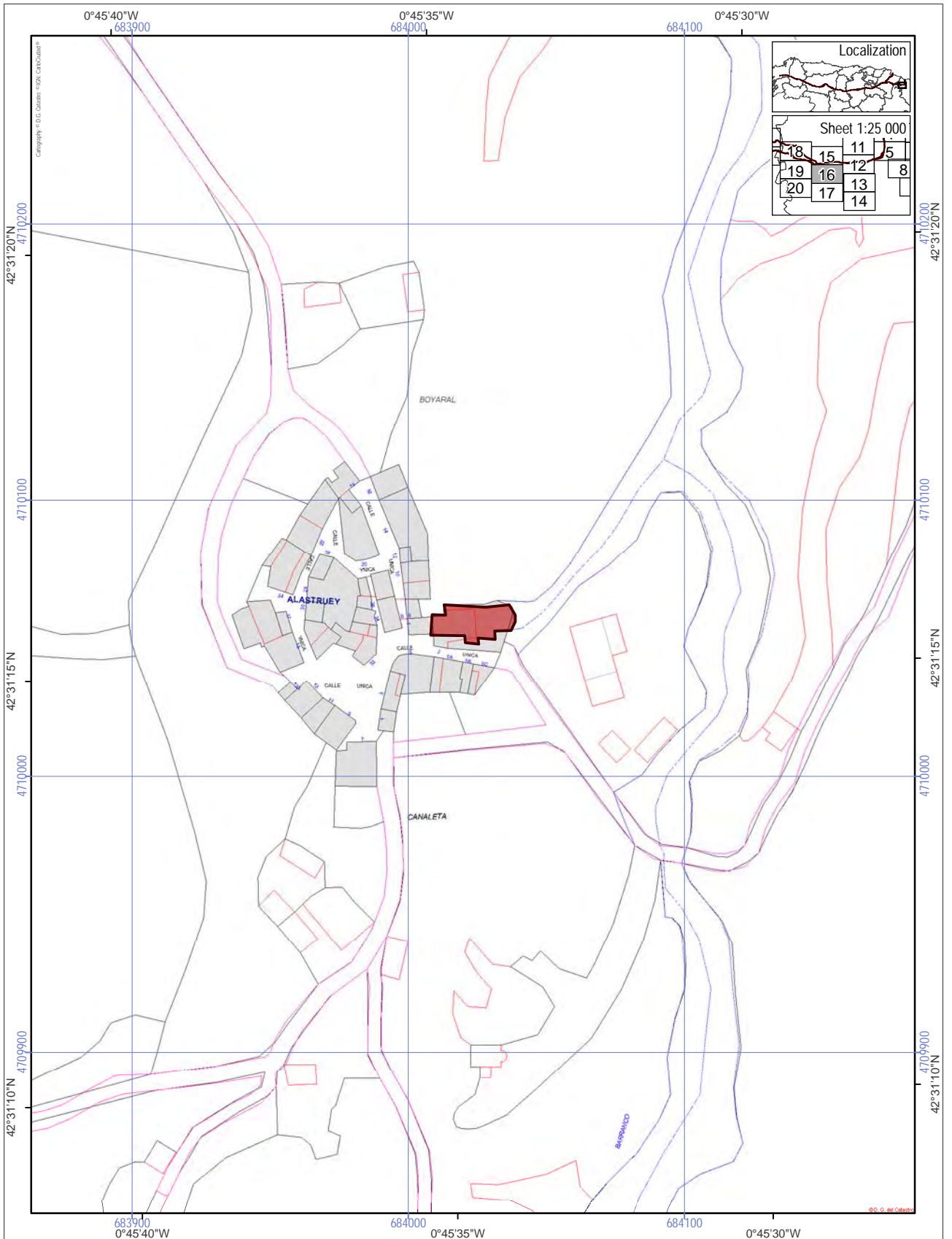


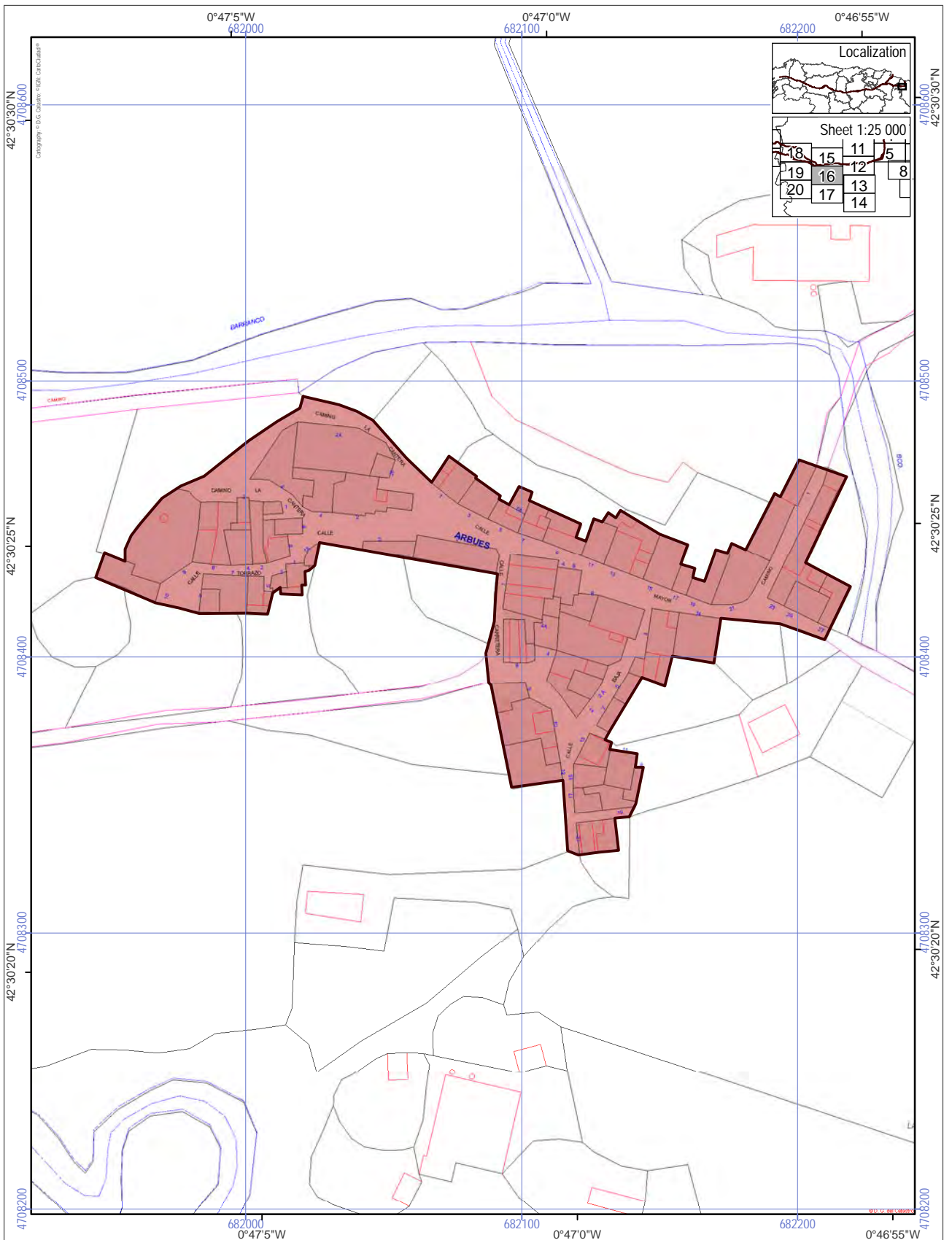
<ul style="list-style-type: none"> World Heritage Property Route of Santiago de Compostela Associated structures (0.1697 ha) Buffer zone of the World Heritage Property 	<p>Scale 1:2 000</p> <p>0 50 100 m</p> <p>ETRS 1989, UTM Zone 30</p>	
---------------------------------------------------------------------------------------------------------------------------------------------------------------------------------------------------------------------------------------------------------------------------------------------------------------------------------------------------------------------------------------------------------------------------------------------------------------------------------------------------------------------------------------------------------------------------------------------------------------------------------------------------------------------------------------------------------------------------------------------------------------------------------------------------------------	----------------------------------------------------------------------	--



World Heritage Property	Scale 1:2 000	
 Route of Santiago de Compostela  Associated structures (0.1697 ha)		
 Buffer zone of the World Heritage Property	ETRS 1989, UTM Zone 30	

ROUTE OF SANTIAGO DE COMPOSTELA. WORLD HERITAGE
 Agricultural building in Pardina de Esporre [14]





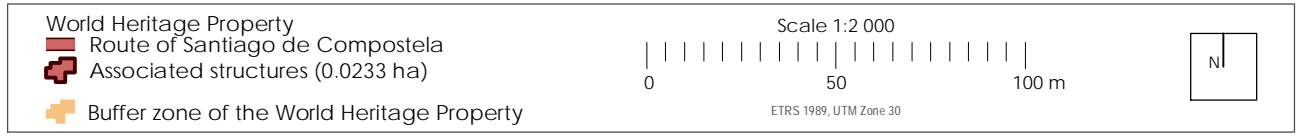
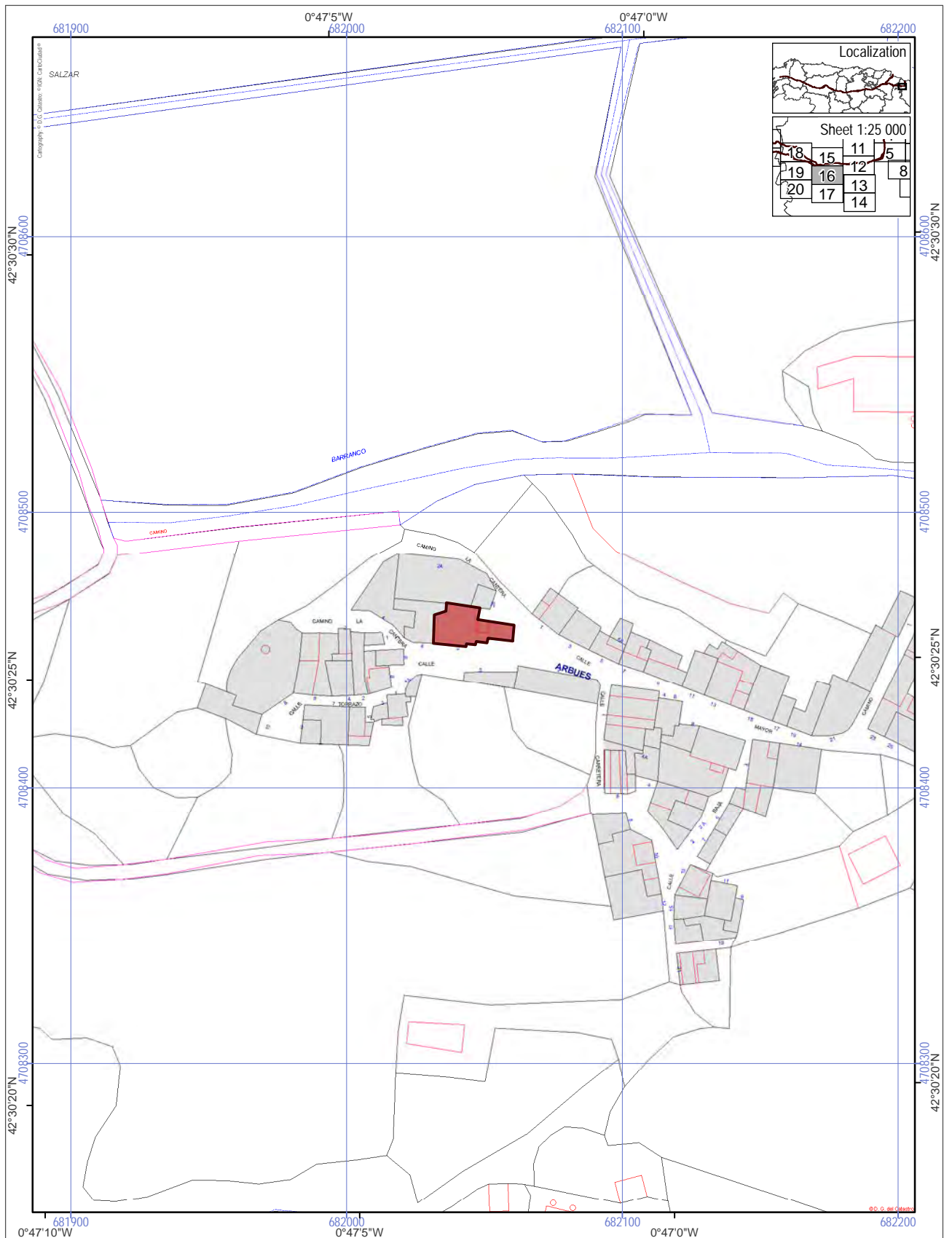
World Heritage Property

- Route of Santiago de Compostela
- Associated structures (1.4087 ha)
- Buffer zone of the World Heritage Property

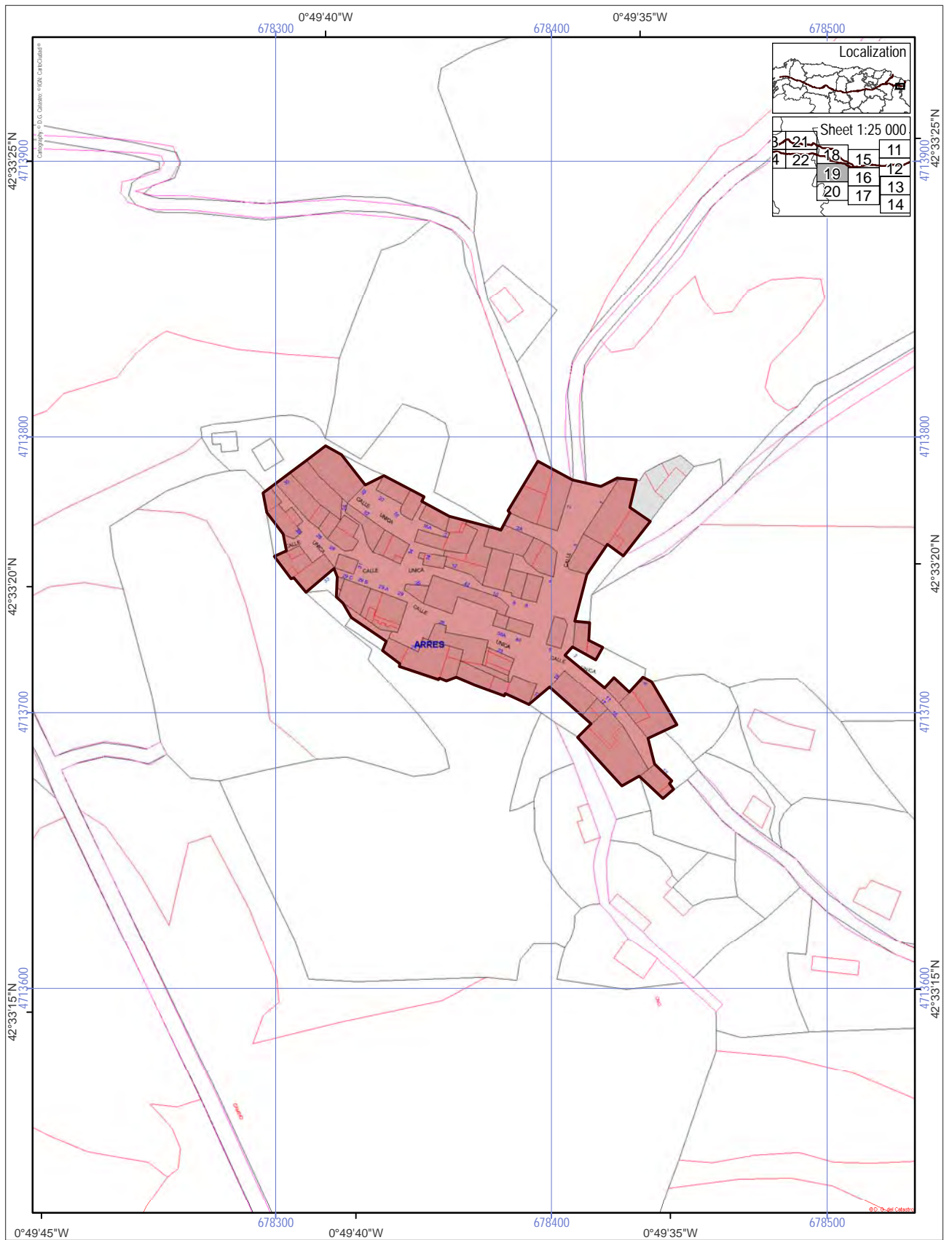
Scale 1:2 000

0 | 50 | 100 m

ETRS 1989, UTM Zone 30



ROUTE OF SANTIAGO DE COMPOSTELA. WORLD HERITAGE Parish Church of Arbués [19]



World Heritage Property

Route of Santiago de Compostela

Associated structures (0.8866 ha)

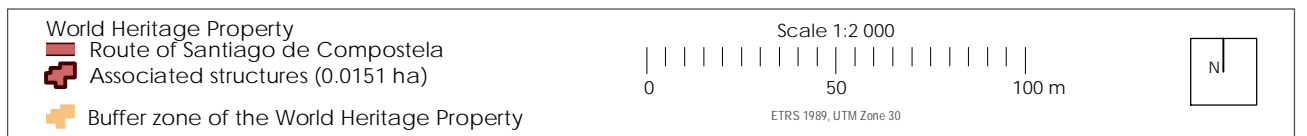
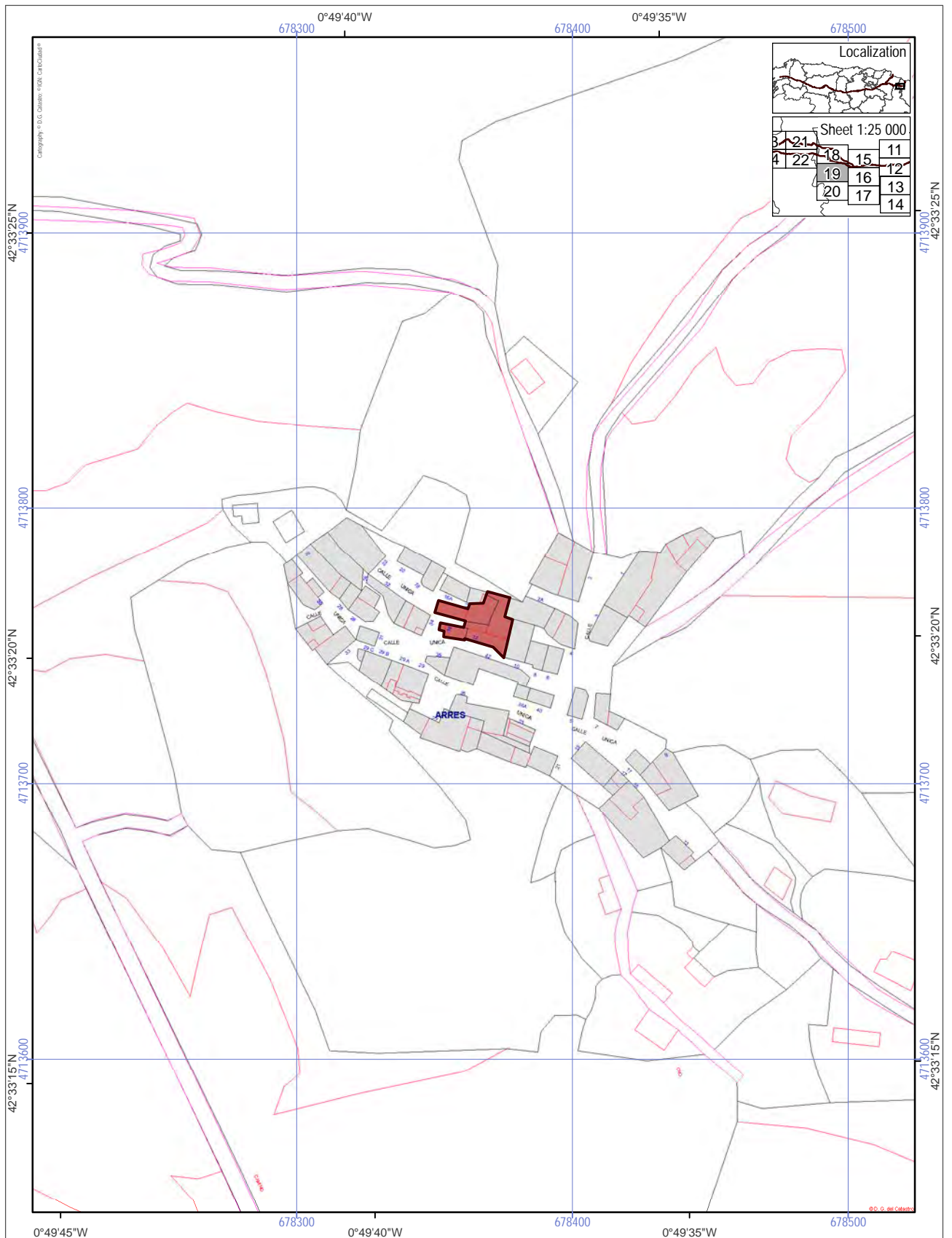
Buffer zone of the World Heritage Property

Scale 1:2 000

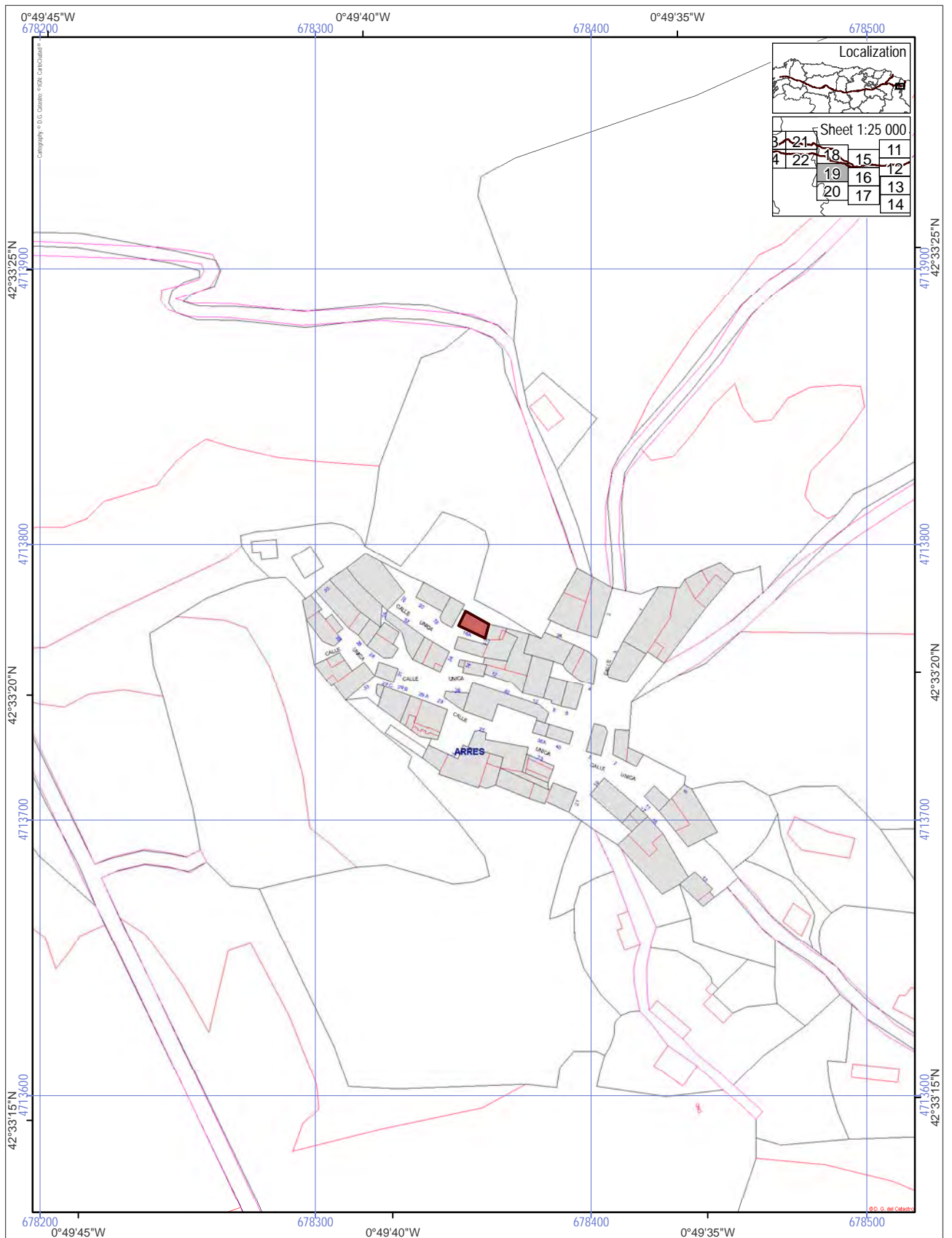
0 50 100 m

ETRS 1989, UTM Zone 30

North arrow (N)



ROUTE OF SANTIAGO DE COMPOSTELA. WORLD HERITAGE Parish Church of Arrés [21]



World Heritage Property

Route of Santiago de Compostela

Associated structures (0.0046 ha)

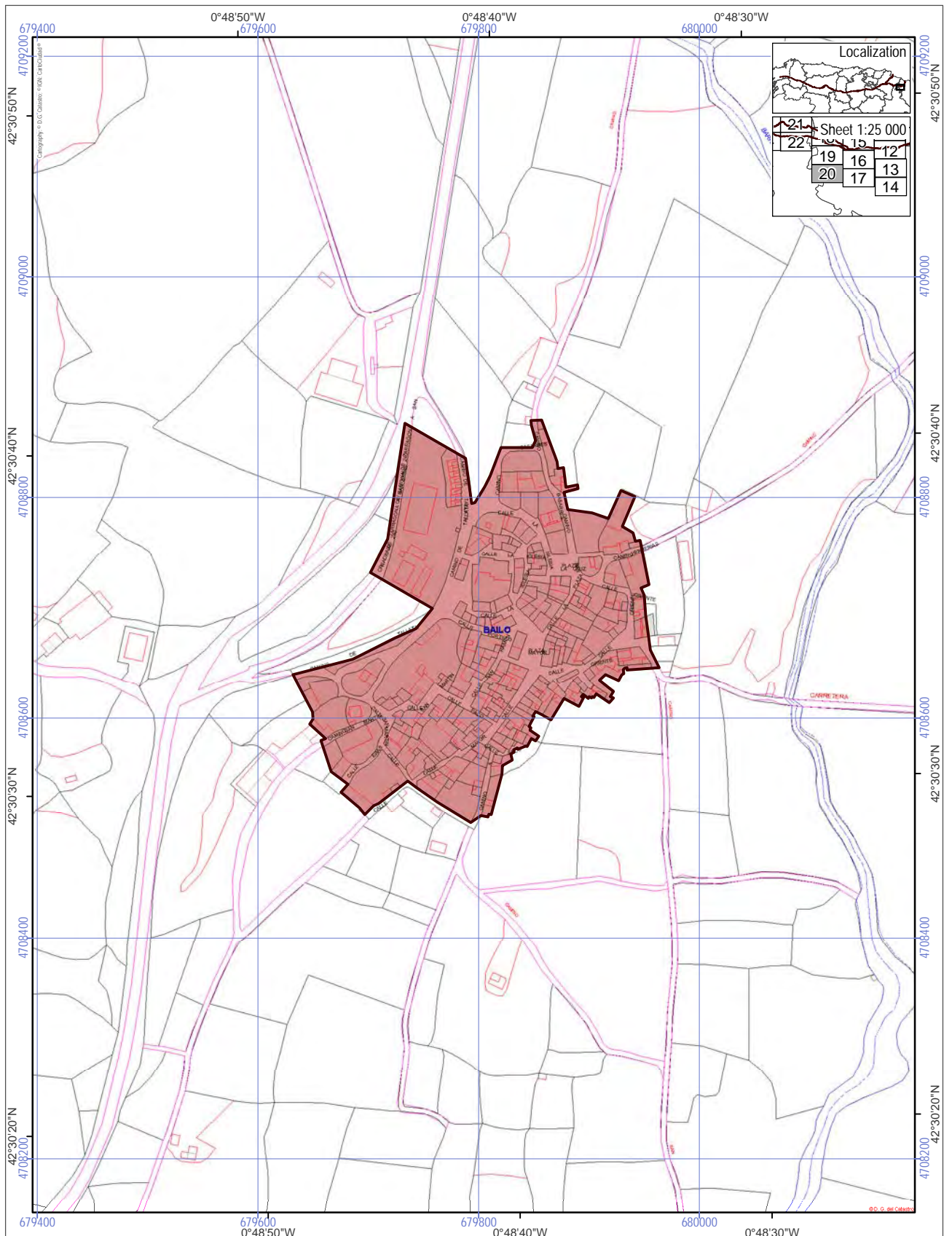
Buffer zone of the World Heritage Property

Scale 1:2 000

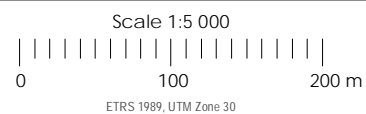
0 50 100 m

ETRS 1989, UTM Zone 30

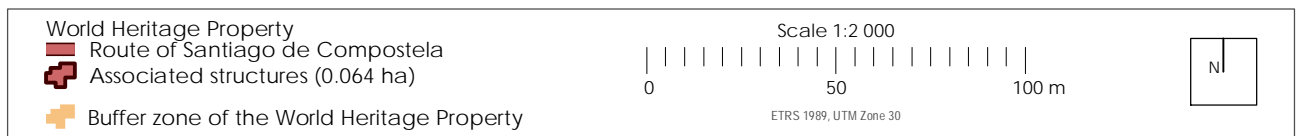
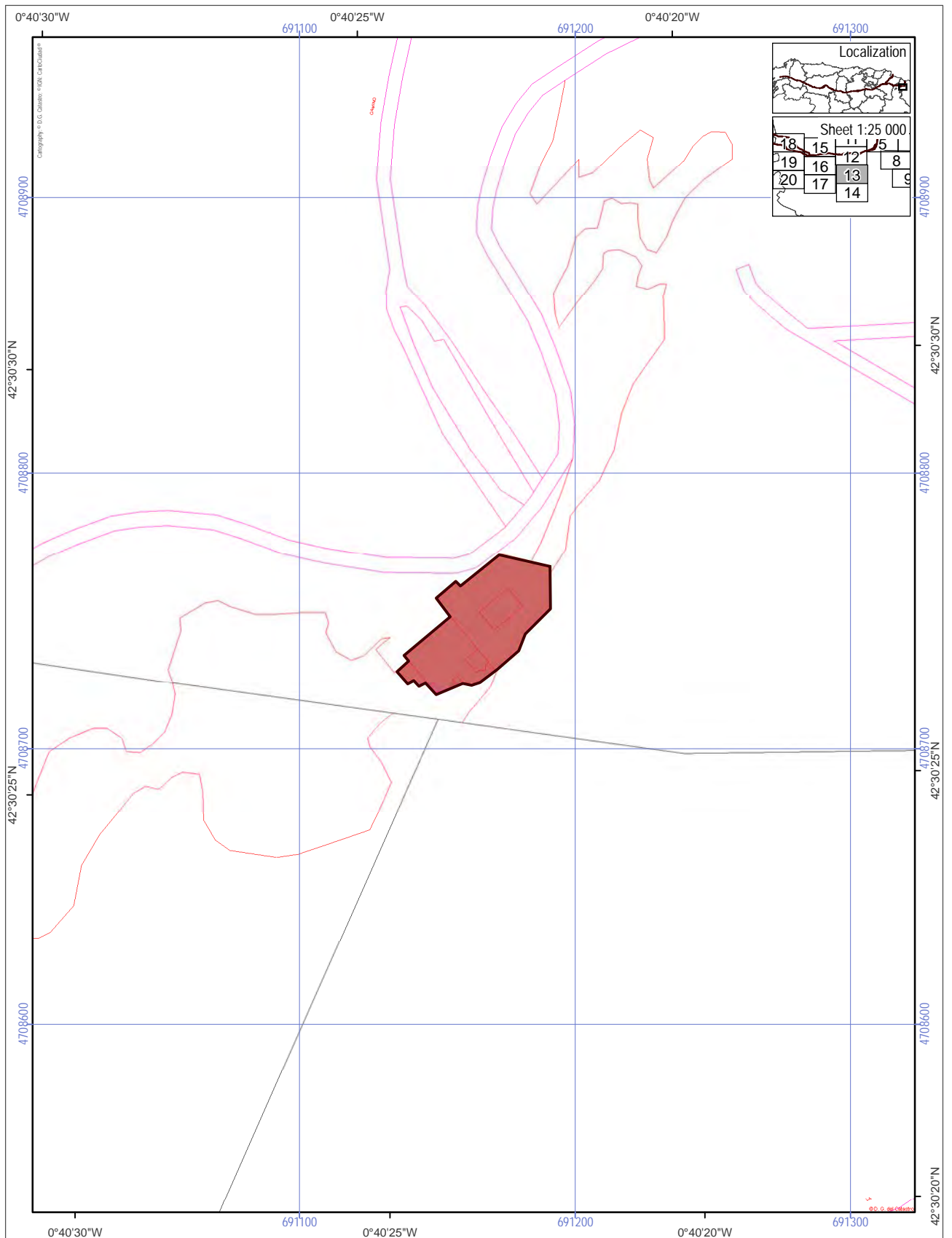
NI



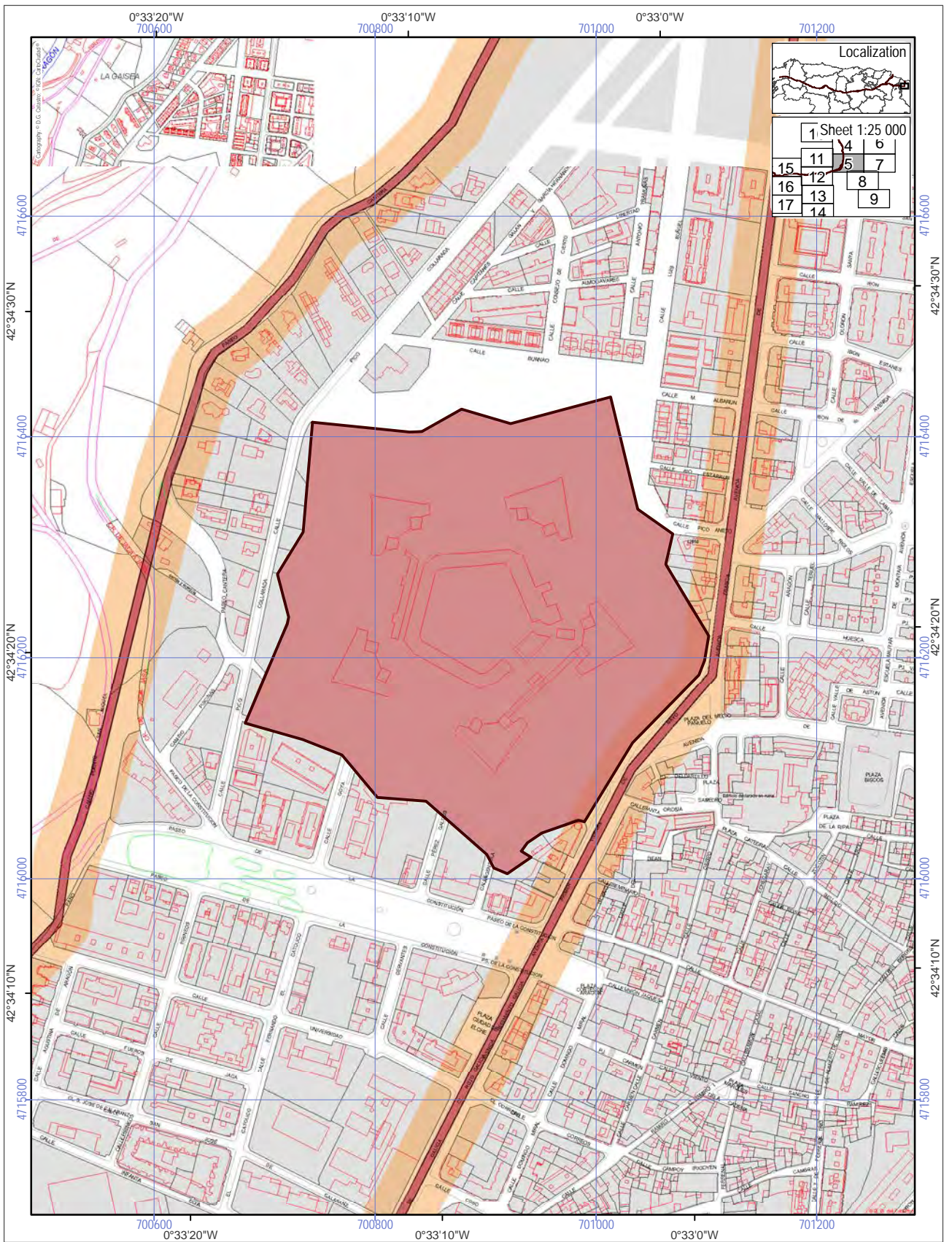
- World Heritage Property
- Route of Santiago de Compostela
- Associated structures (4.585 ha)
- Buffer zone of the World Heritage Property



ROUTE OF SANTIAGO DE COMPOSTELA. WORLD HERITAGE
Bailo [23]



ROUTE OF SANTIAGO DE COMPOSTELA. WORLD HERITAGE
 Monastery of San Juan de la Peña [24]



Localization

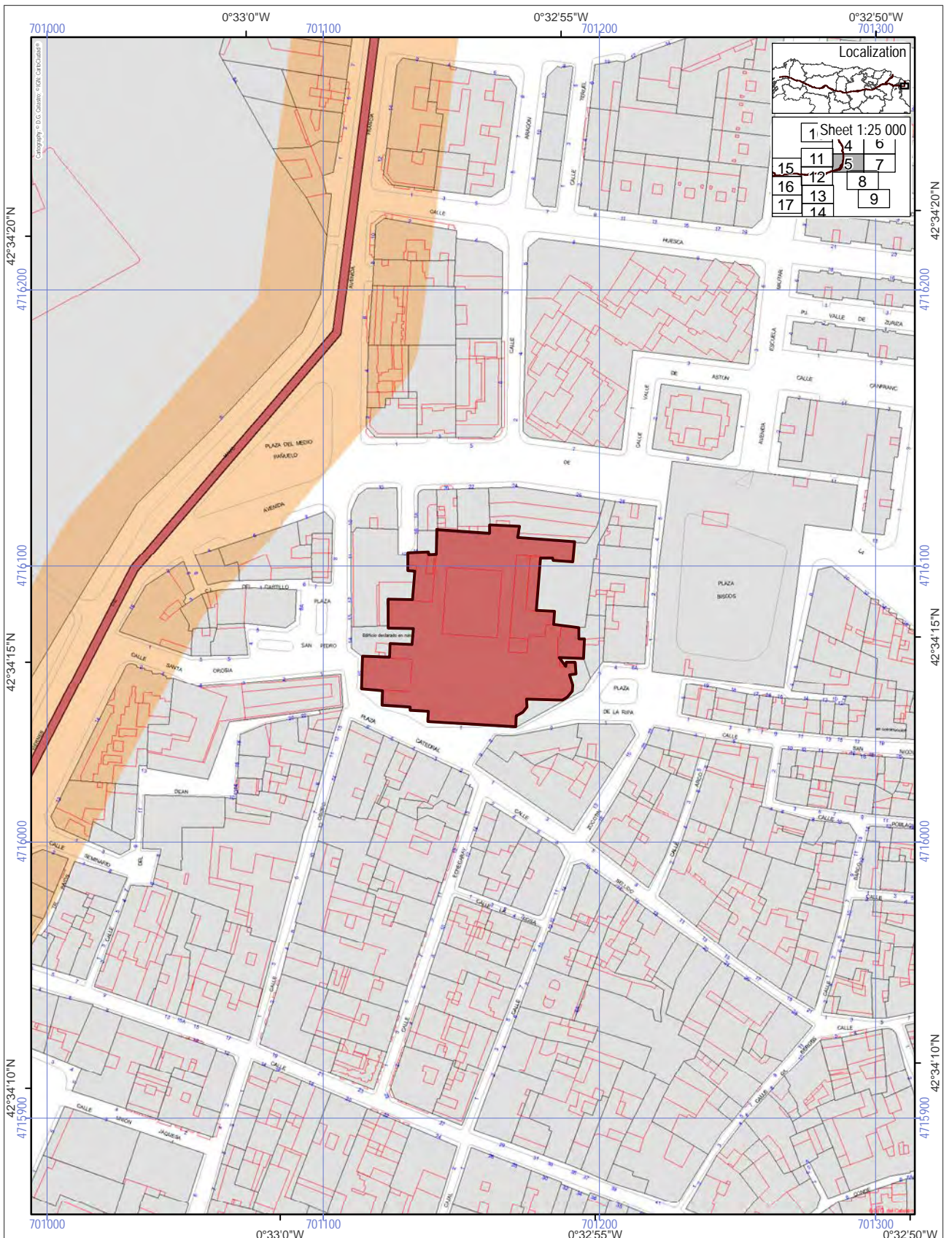
1 Sheet 1:25 000		
11	4	6
15	5	7
16	12	8
17	13	9
	14	

World Heritage Property
 Route of Santiago de Compostela
 Associated structures (11.728 ha)
 Buffer zone of the World Heritage Property

Scale 1:5 000

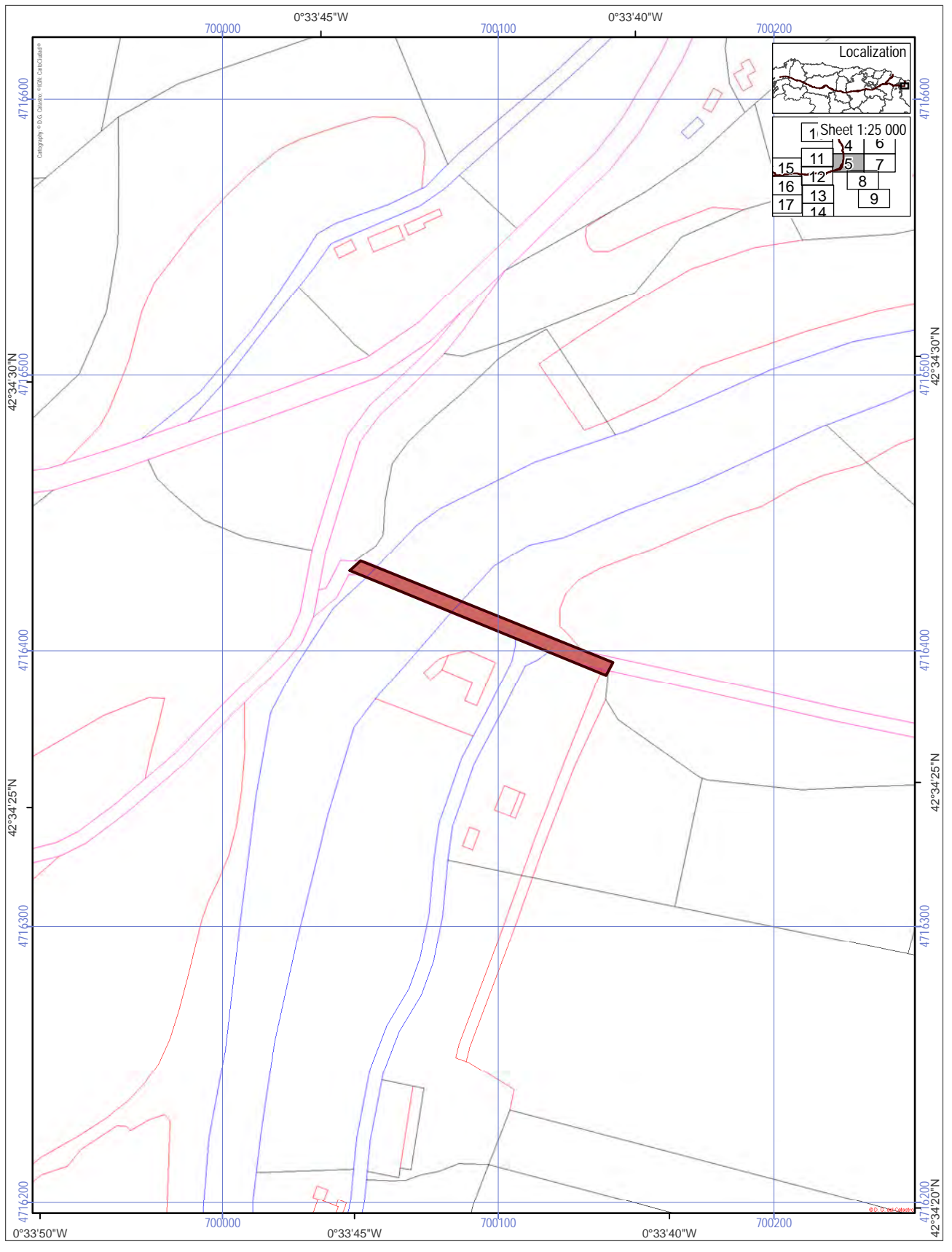
0 100 200 m

ETRS 1989, UTM Zone 30

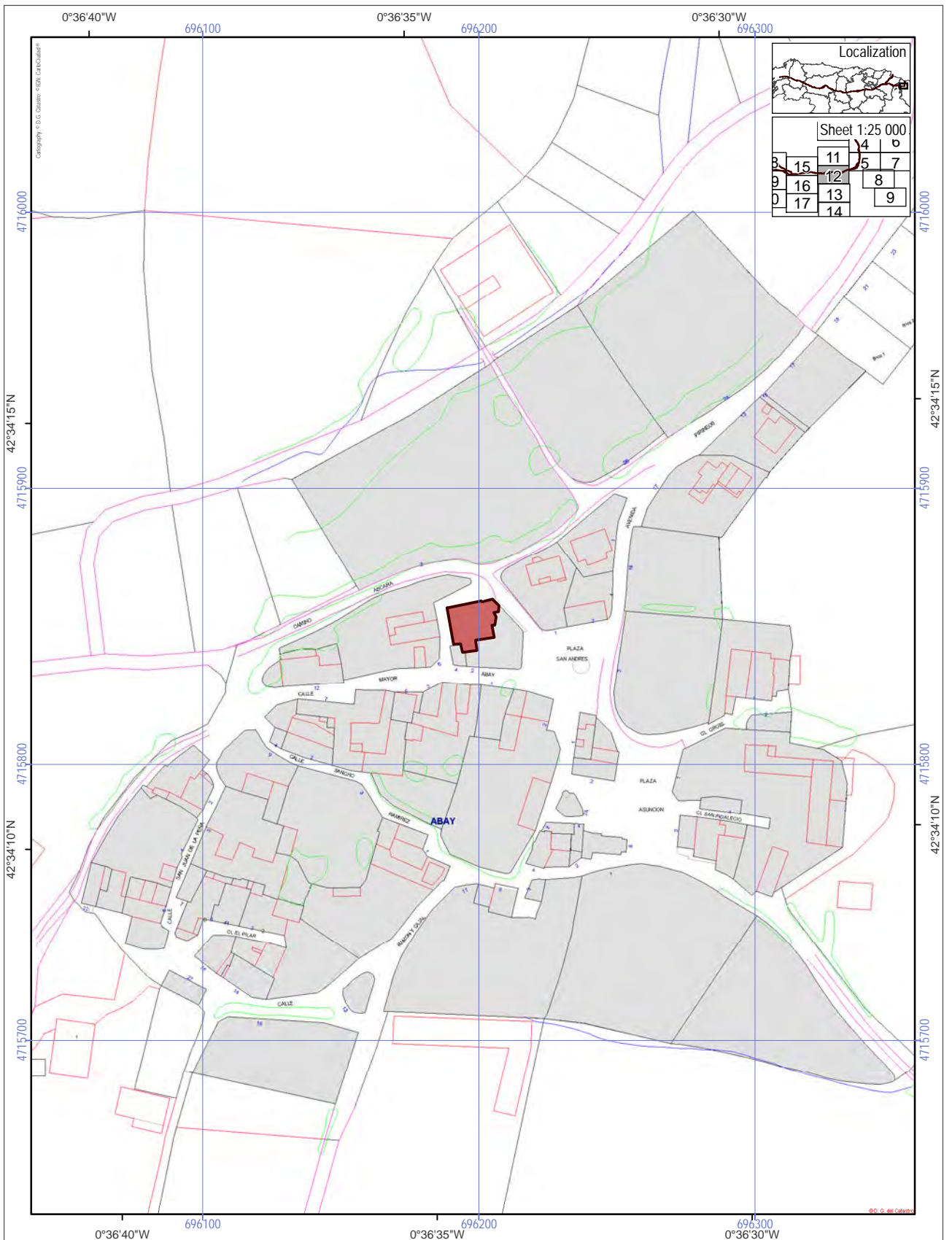


World Heritage Property
 Route of Santiago de Compostela
 Associated structures (0.393 ha)
 Buffer zone of the World Heritage Property

Scale 1:2 000
 0 50 100 m
 ETRS 1989, UTM Zone 30



ROUTE OF SANTIAGO DE COMPOSTELA. WORLD HERITAGE
San Miguel bridge [27]



Localization

Sheet 1:25 000

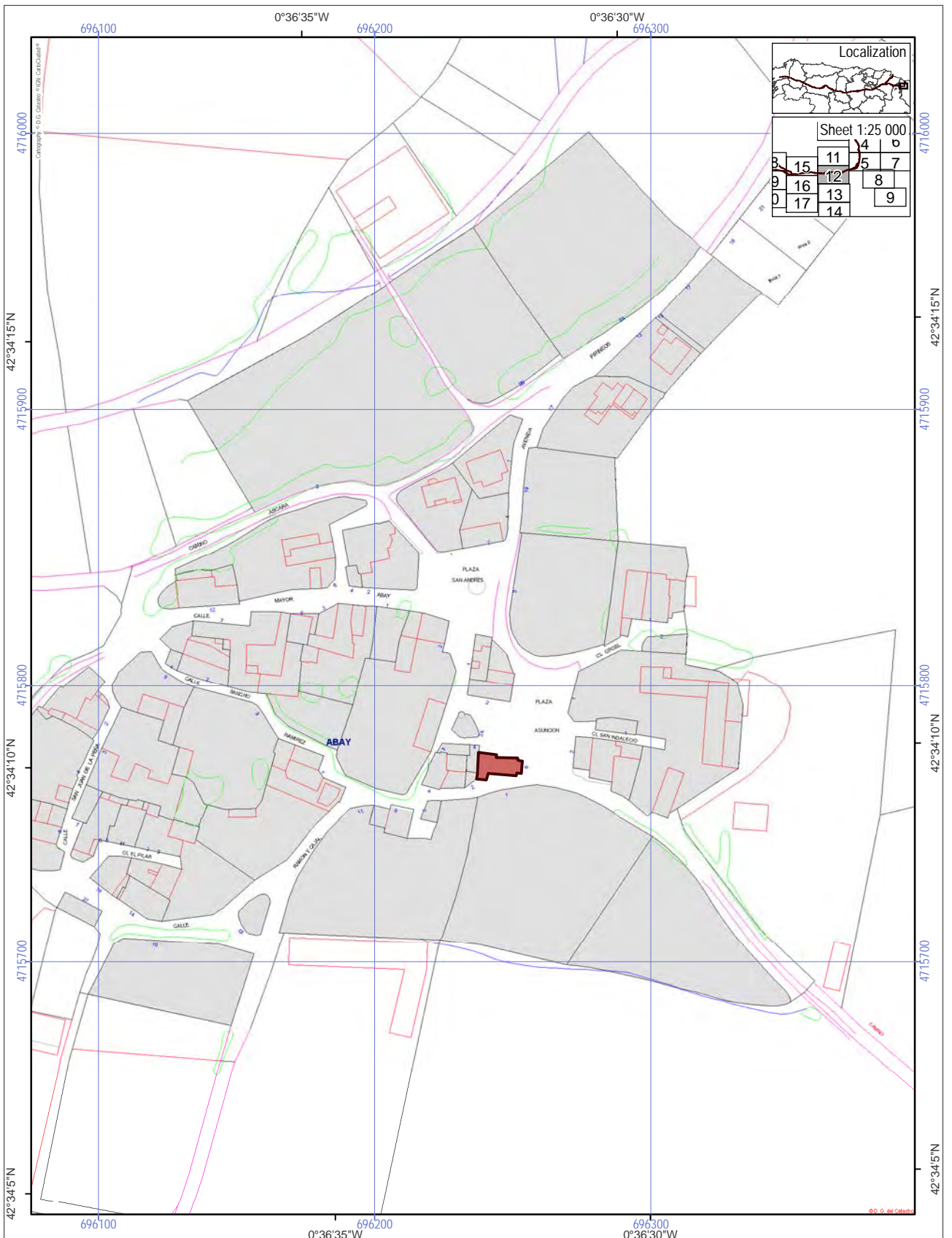
3	15	11	4	0
8	12	5	7	
9	16	12	8	
0	17	13	9	
		14		



World Heritage Property

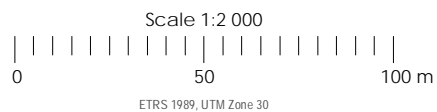
- Route of Santiago de Compostela
- Associated structures (0.024 ha)
- Buffer zone of the World Heritage Property

Scale 1:2 000

ETRS 1989, UTM Zone 30

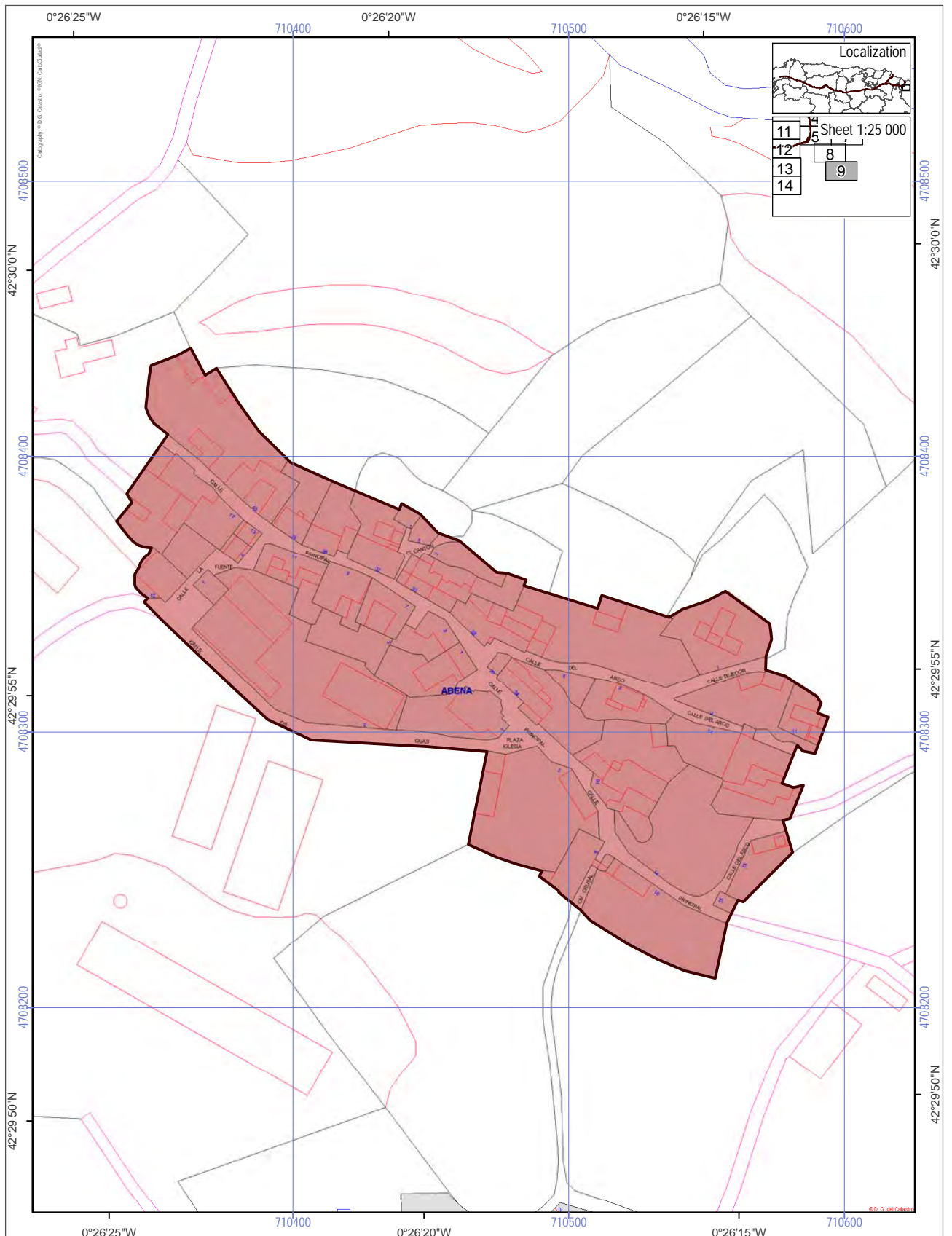


- World Heritage Property
-  Route of Santiago de Compostela
-  Associated structures (0.0142 ha)
-  Buffer zone of the World Heritage Property

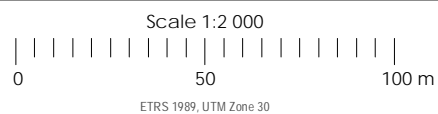


ETRS 1989, UTM Zone 30

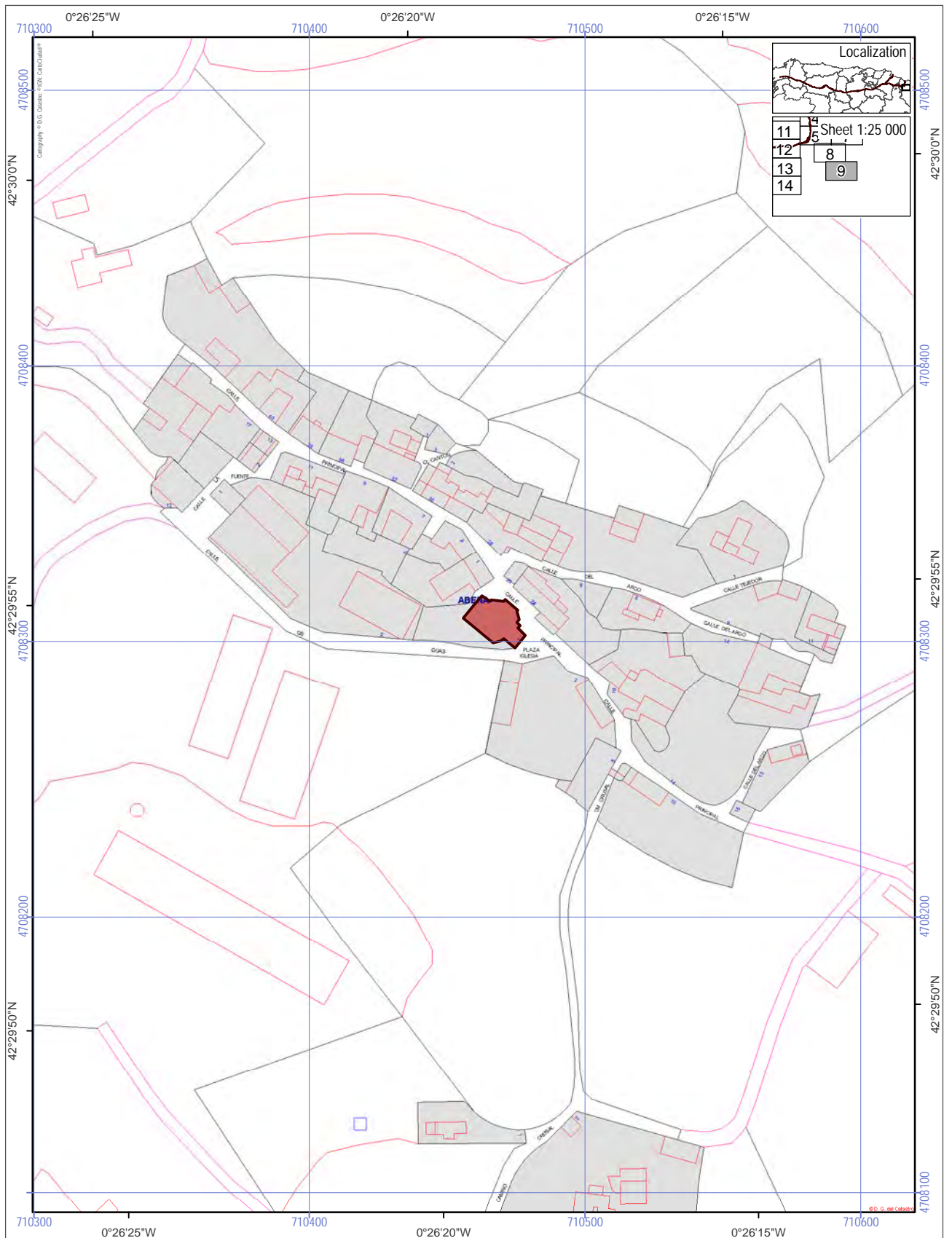




- World Heritage Property
- Route of Santiago de Compostela
- Associated structures (2.1963 ha)
- Buffer zone of the World Heritage Property



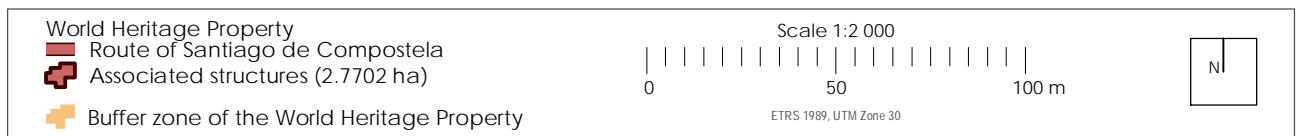
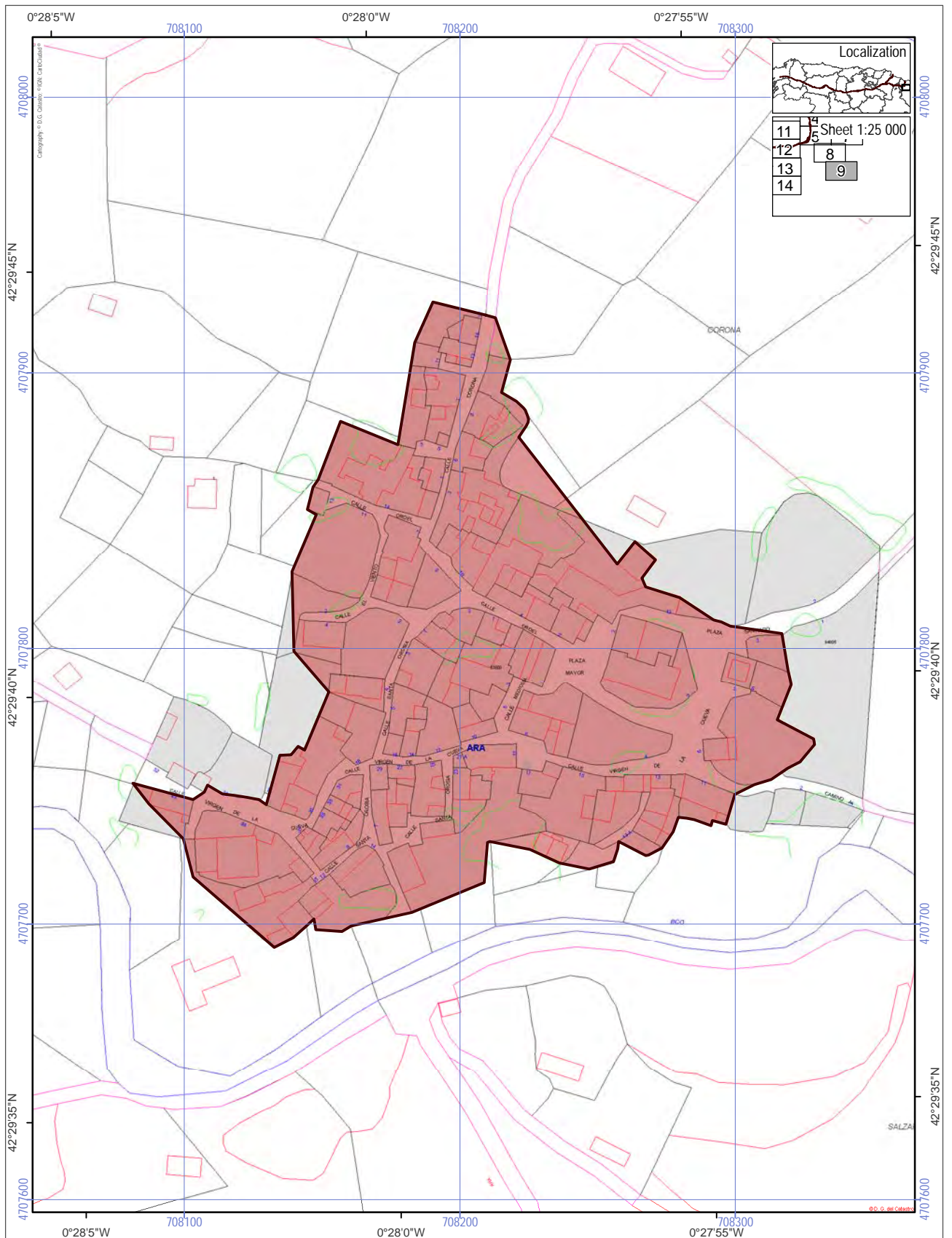
ROUTE OF SANTIAGO DE COMPOSTELA. WORLD HERITAGE
Abena [30]

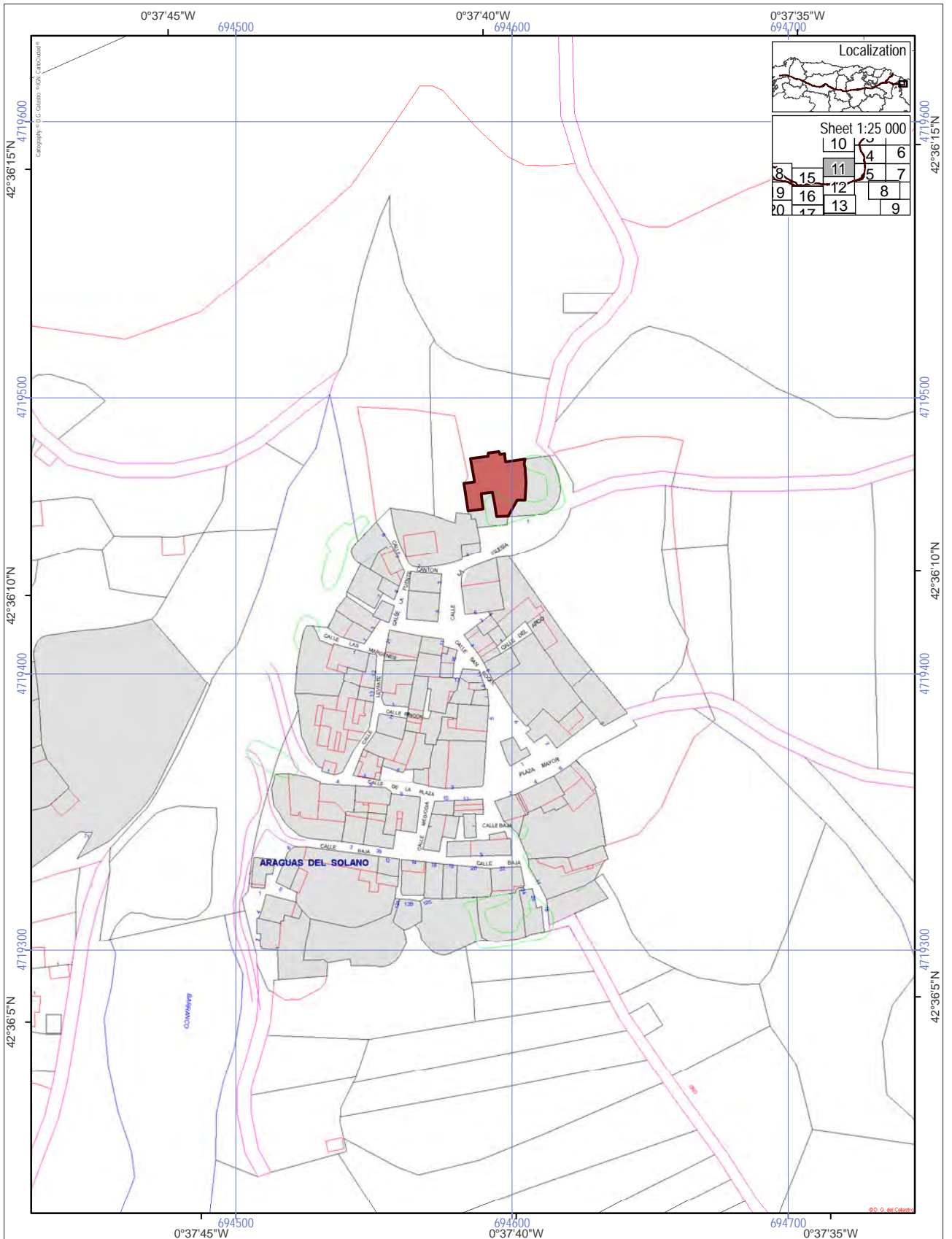


World Heritage Property
 Route of Santiago de Compostela
 Associated structures (0.0244 ha)
 Buffer zone of the World Heritage Property

Scale 1:2 000
 0 50 100 m
 ETRS 1989, UTM Zone 30

North Arrow





World Heritage Property

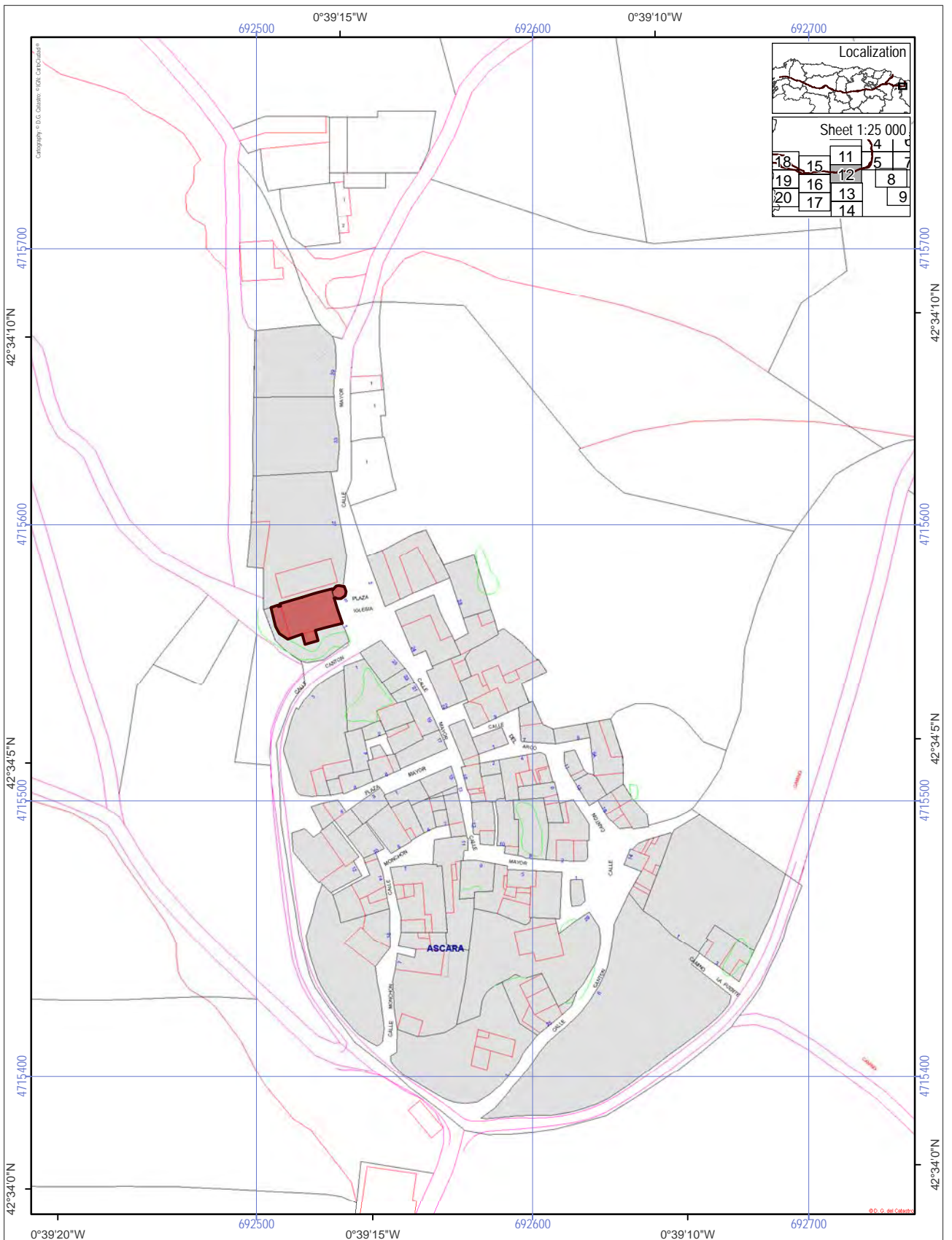
-  Route of Santiago de Compostela
-  Associated structures (0.0295 ha)
-  Buffer zone of the World Heritage Property

Scale 1:2 000

0 | 50 | 100 m

ETRS 1989, UTM Zone 30





World Heritage Property

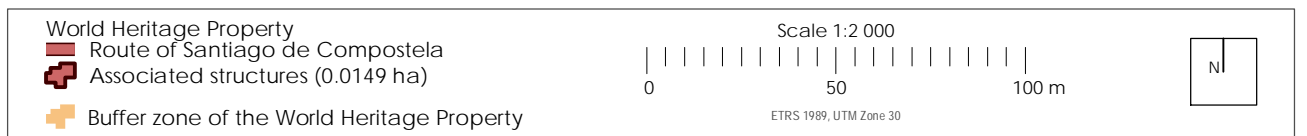
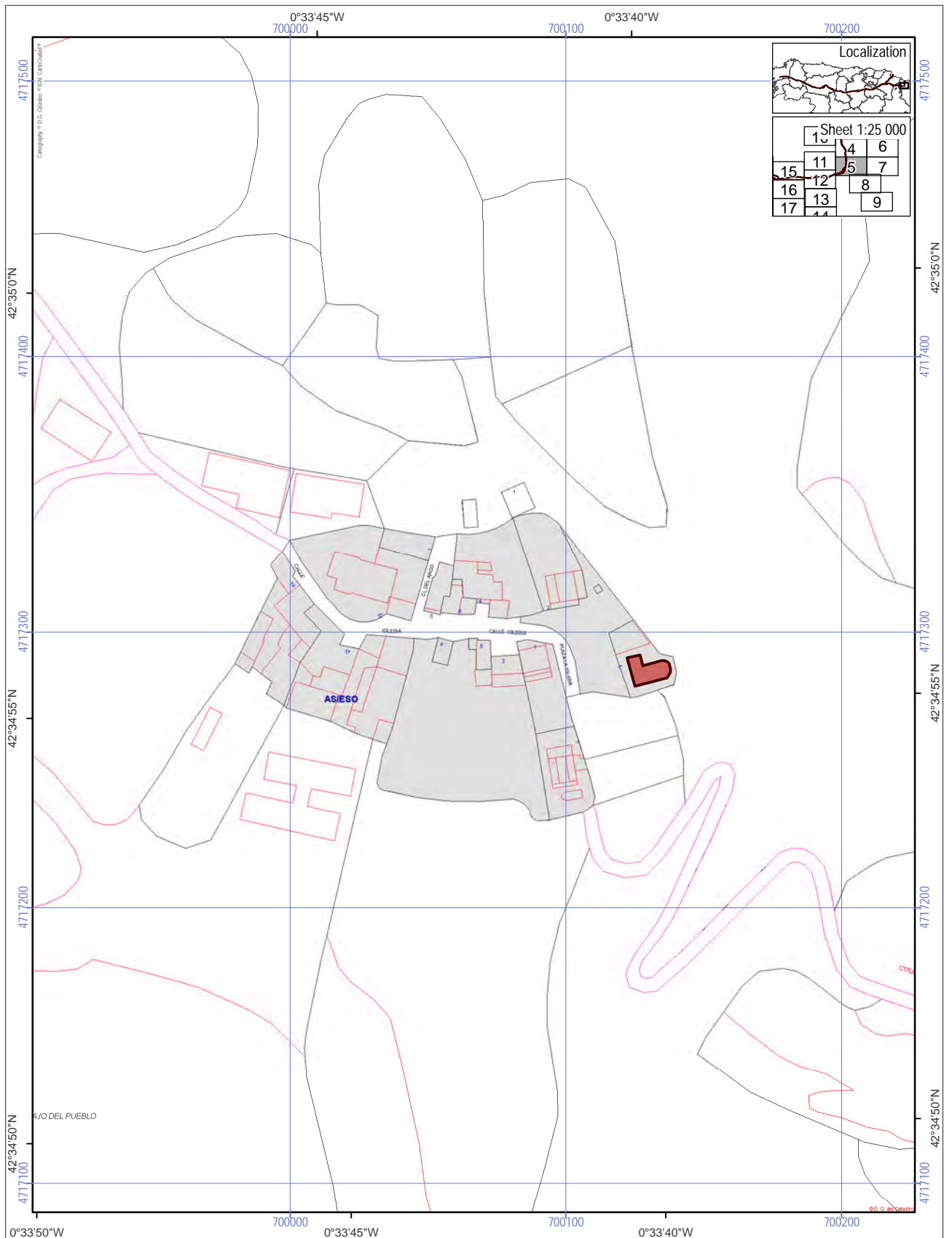
-  Route of Santiago de Compostela
-  Associated structures (0.034 ha)
-  Buffer zone of the World Heritage Property

Scale 1:2 000

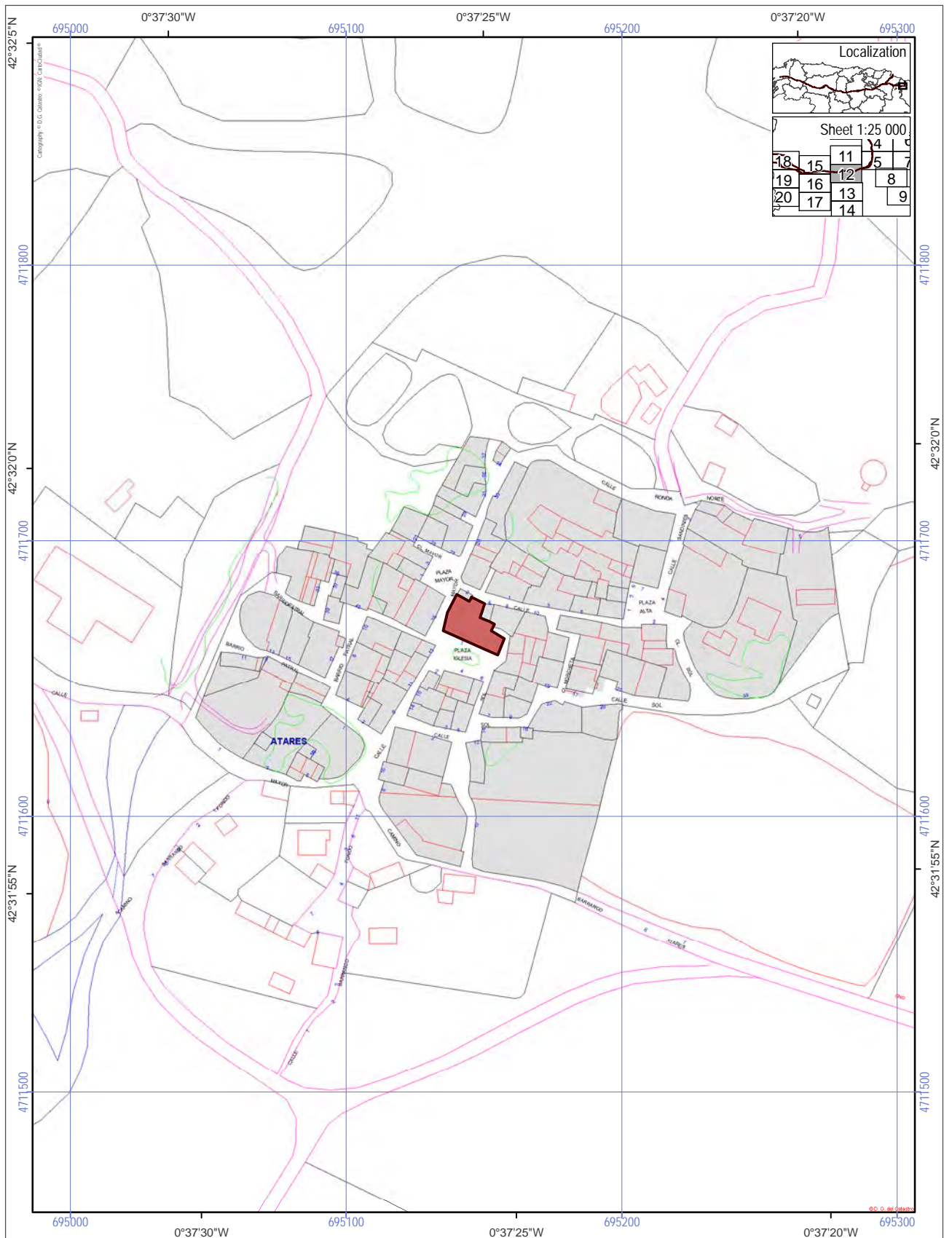
0 | 50 | 100 m

ETRS 1989, UTM Zone 30





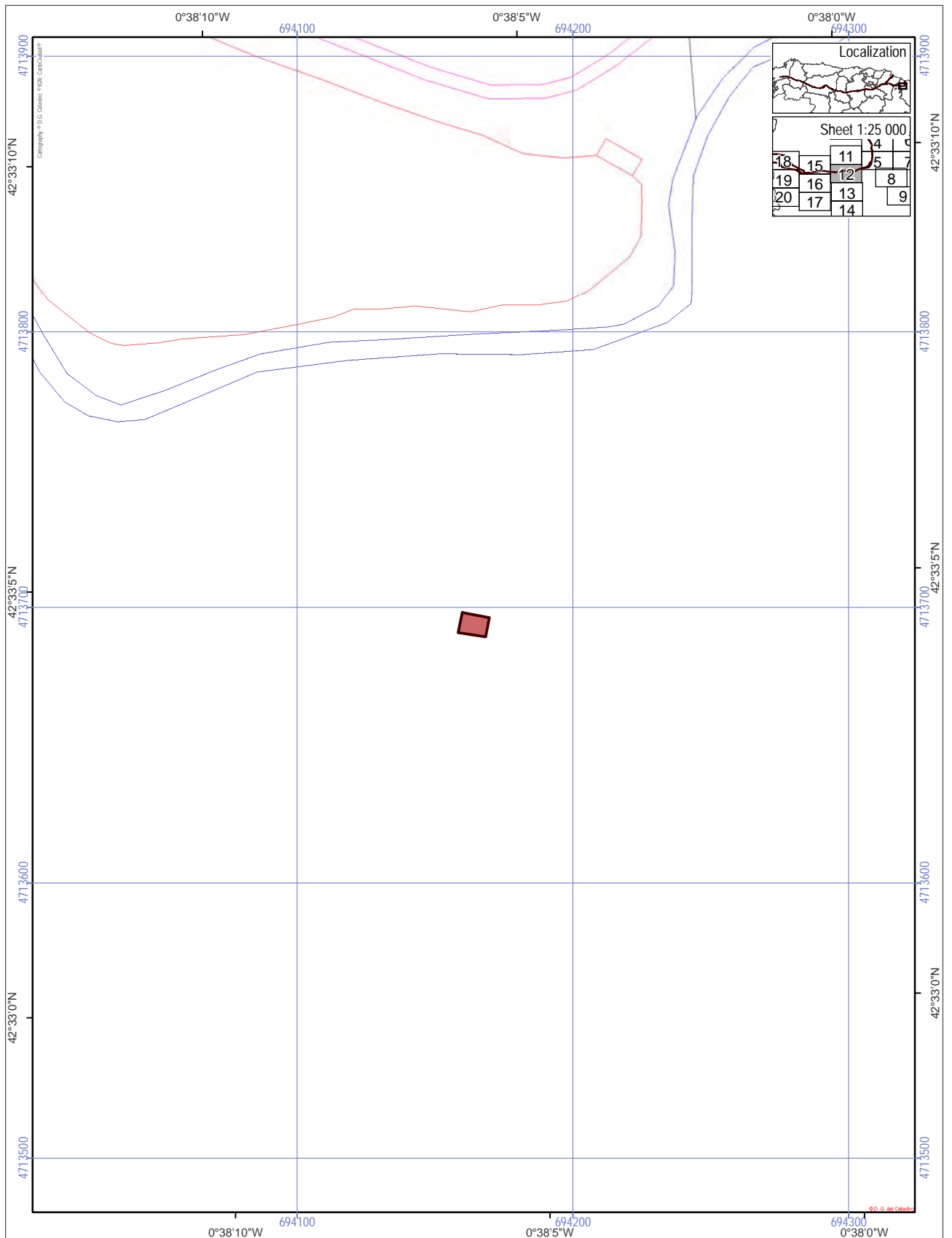
ROUTE OF SANTIAGO DE COMPOSTELA. WORLD HERITAGE
Parish Church of Asieso [36]



World Heritage Property
 Route of Santiago de Compostela
 Associated structures (0.0225 ha)
 Buffer zone of the World Heritage Property

Scale 1:2 000
 0 50 100 m
 ETRS 1989, UTM Zone 30

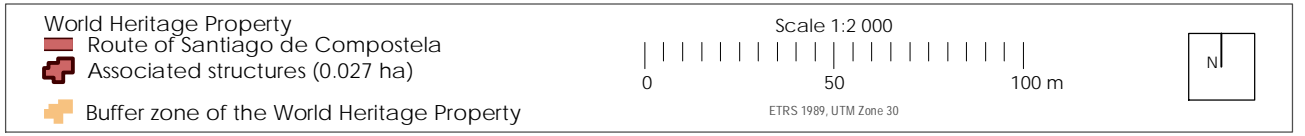
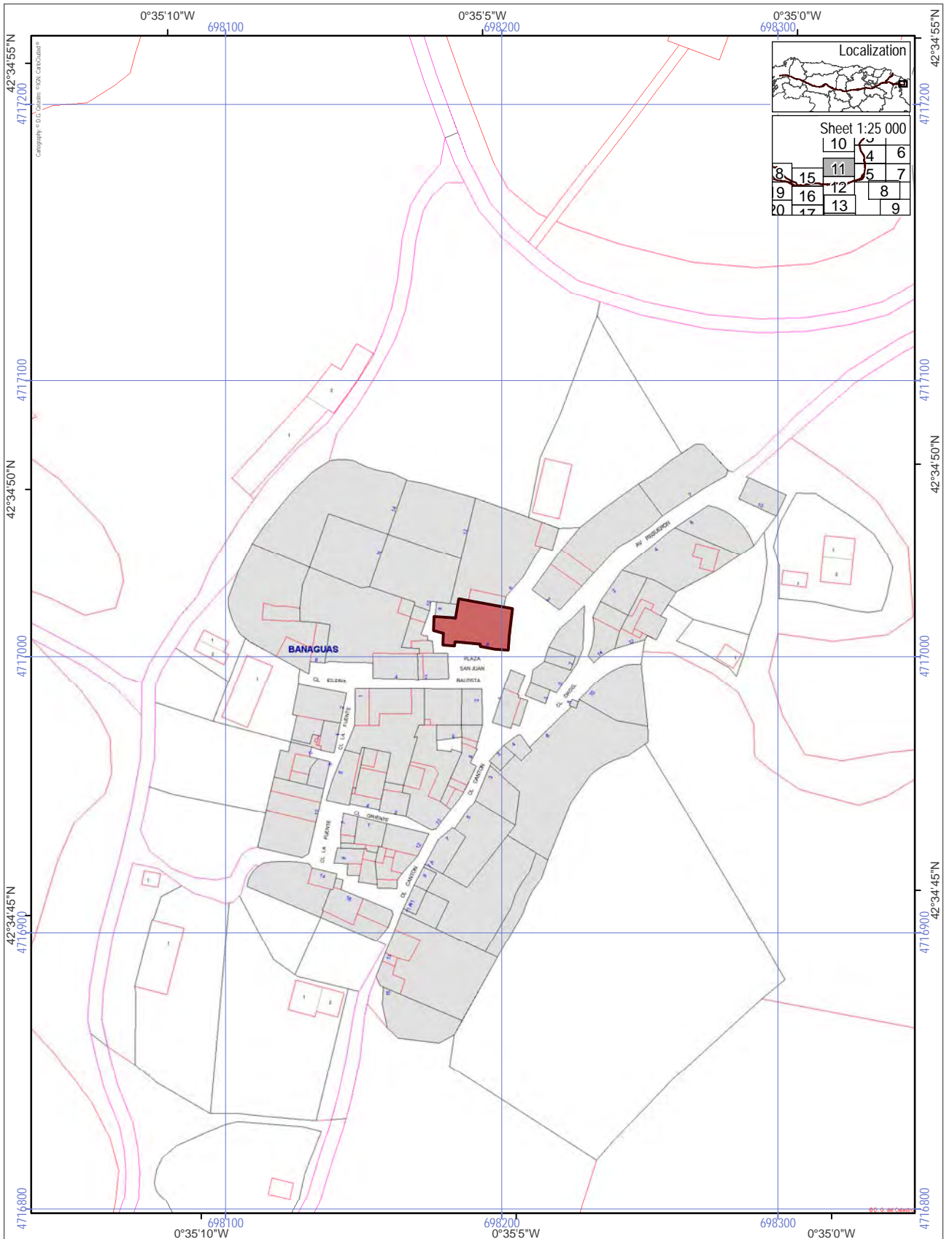
North Arrow



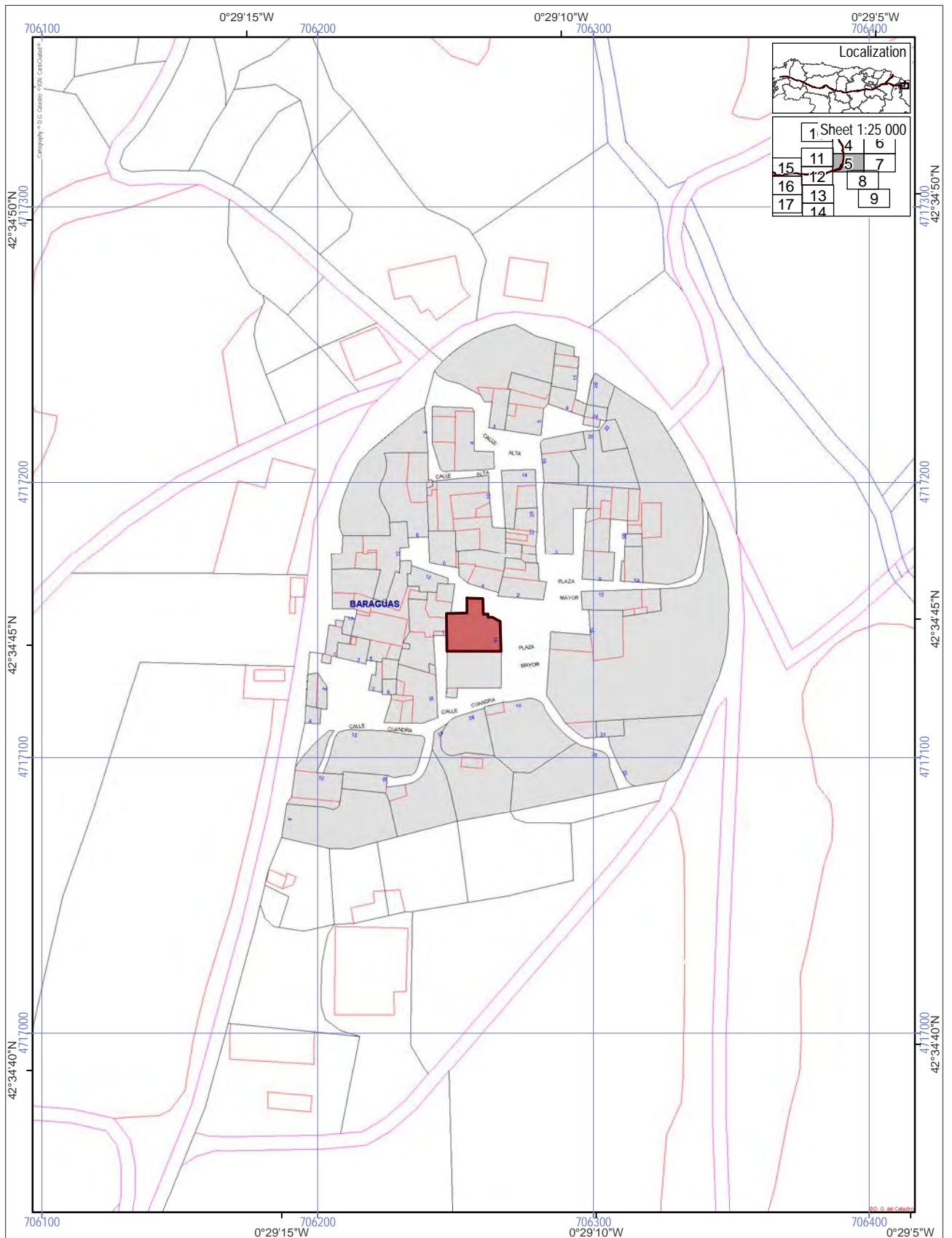
World Heritage Property
 Route of Santiago de Compostela
 Associated structures (0.0053 ha)
 Buffer zone of the World Heritage Property

Scale 1:2 000
 0 50 100 m
 ETRS 1989, UTM Zone 30

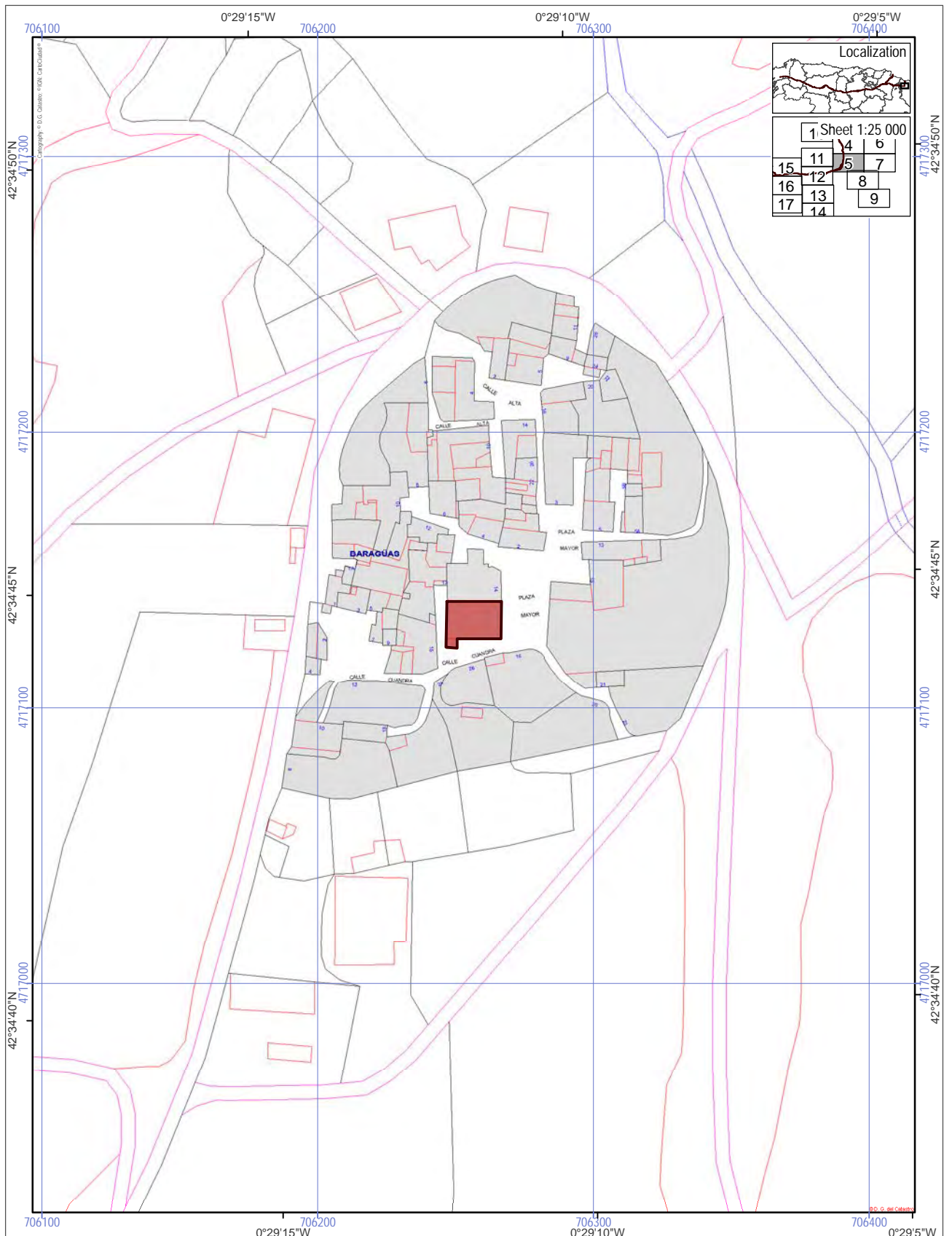
NI

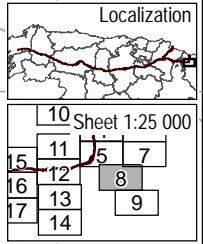
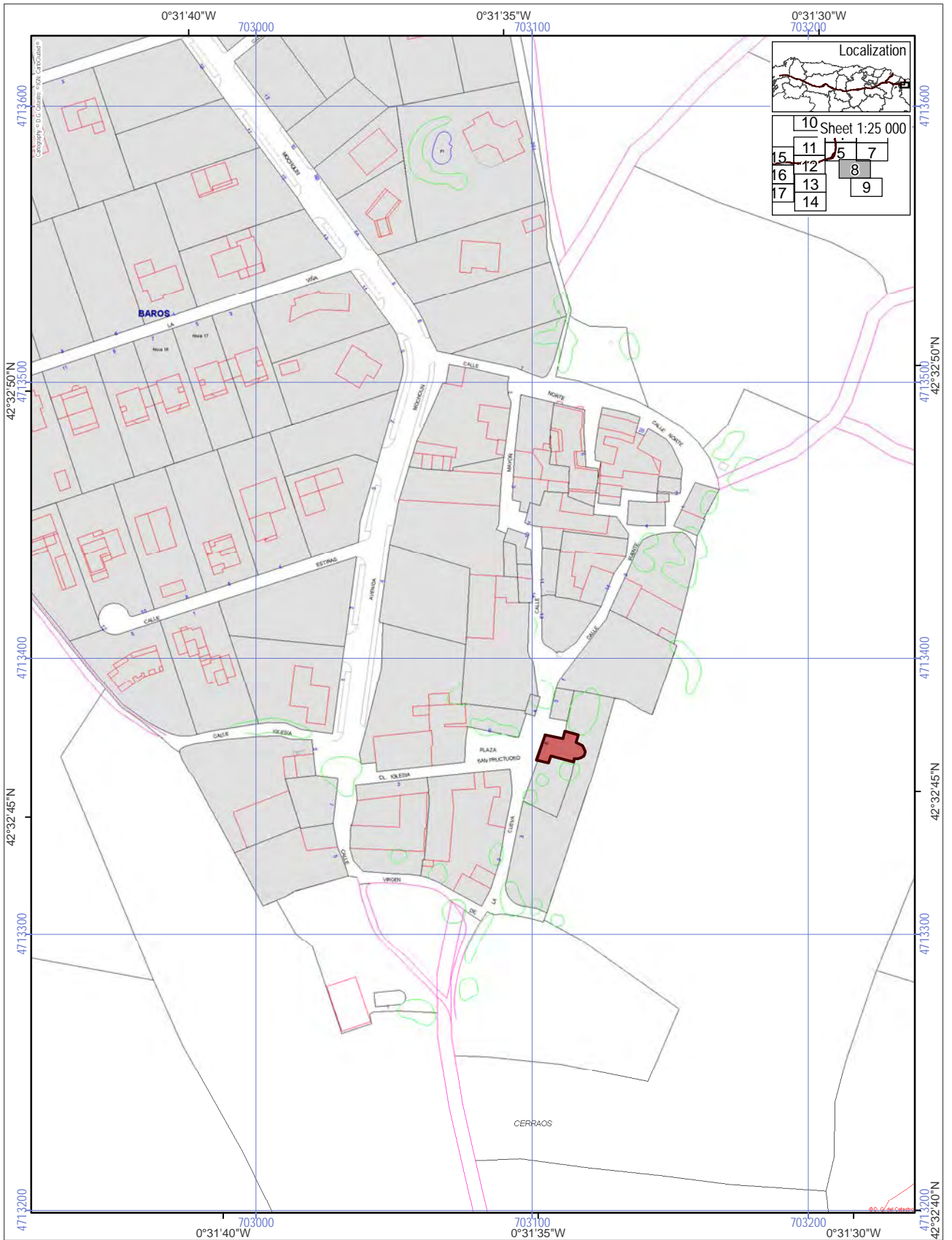





ROUTE OF SANTIAGO DE COMPOSTELA. WORLD HERITAGE
Parish Church of Banaguas [39]

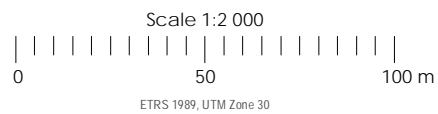


ROUTE OF SANTIAGO DE COMPOSTELA. WORLD HERITAGE
 Parish Church of Baraguas [40]

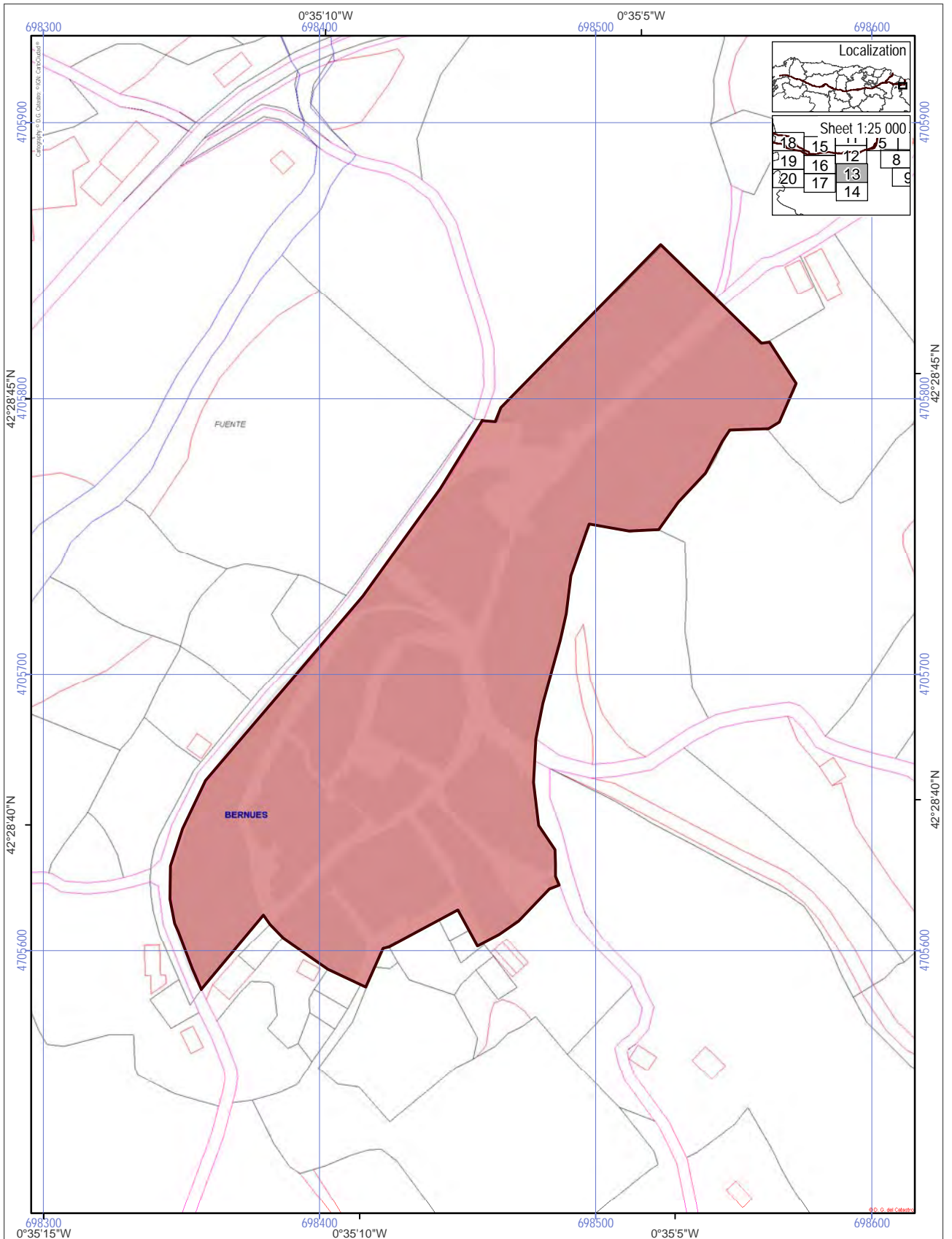




- World Heritage Property
-  Route of Santiago de Compostela
-  Associated structures (0.013 ha)
-  Buffer zone of the World Heritage Property



ETRS 1989, UTM Zone 30



World Heritage Property

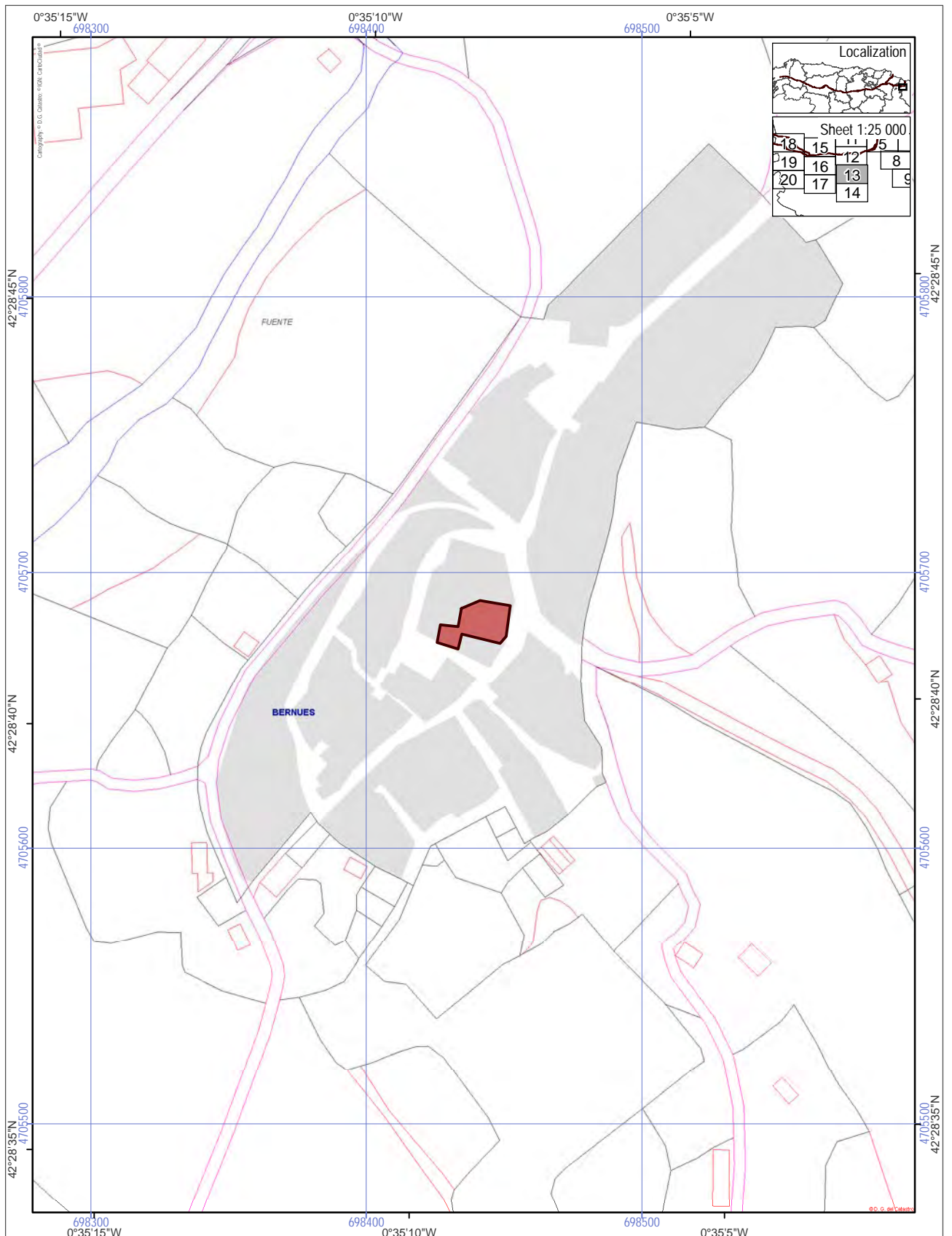
-  Route of Santiago de Compostela
-  Associated structures (2.0798 ha)
-  Buffer zone of the World Heritage Property

Scale 1:2 000

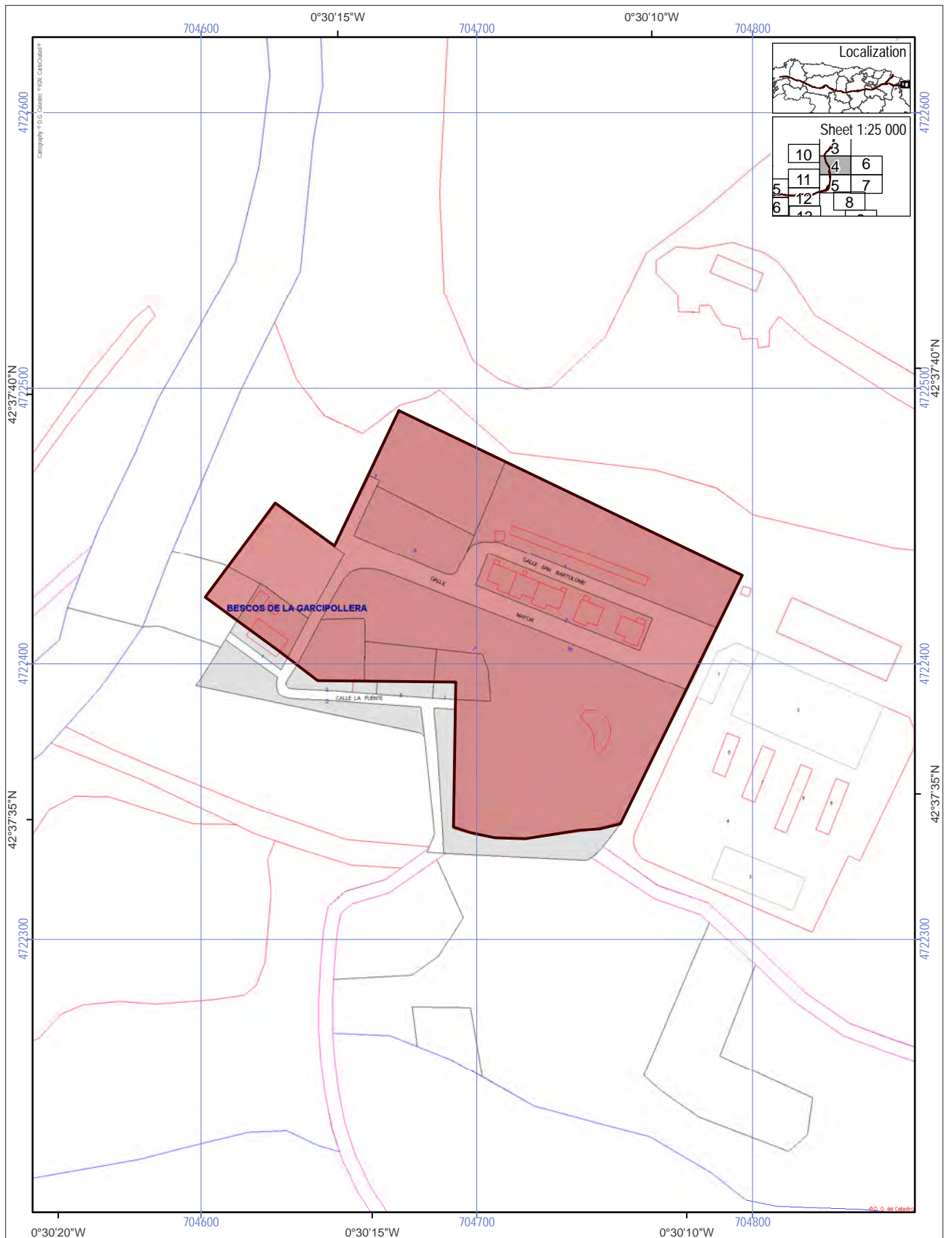
0 50 100 m

ETRS 1989, UTM Zone 30

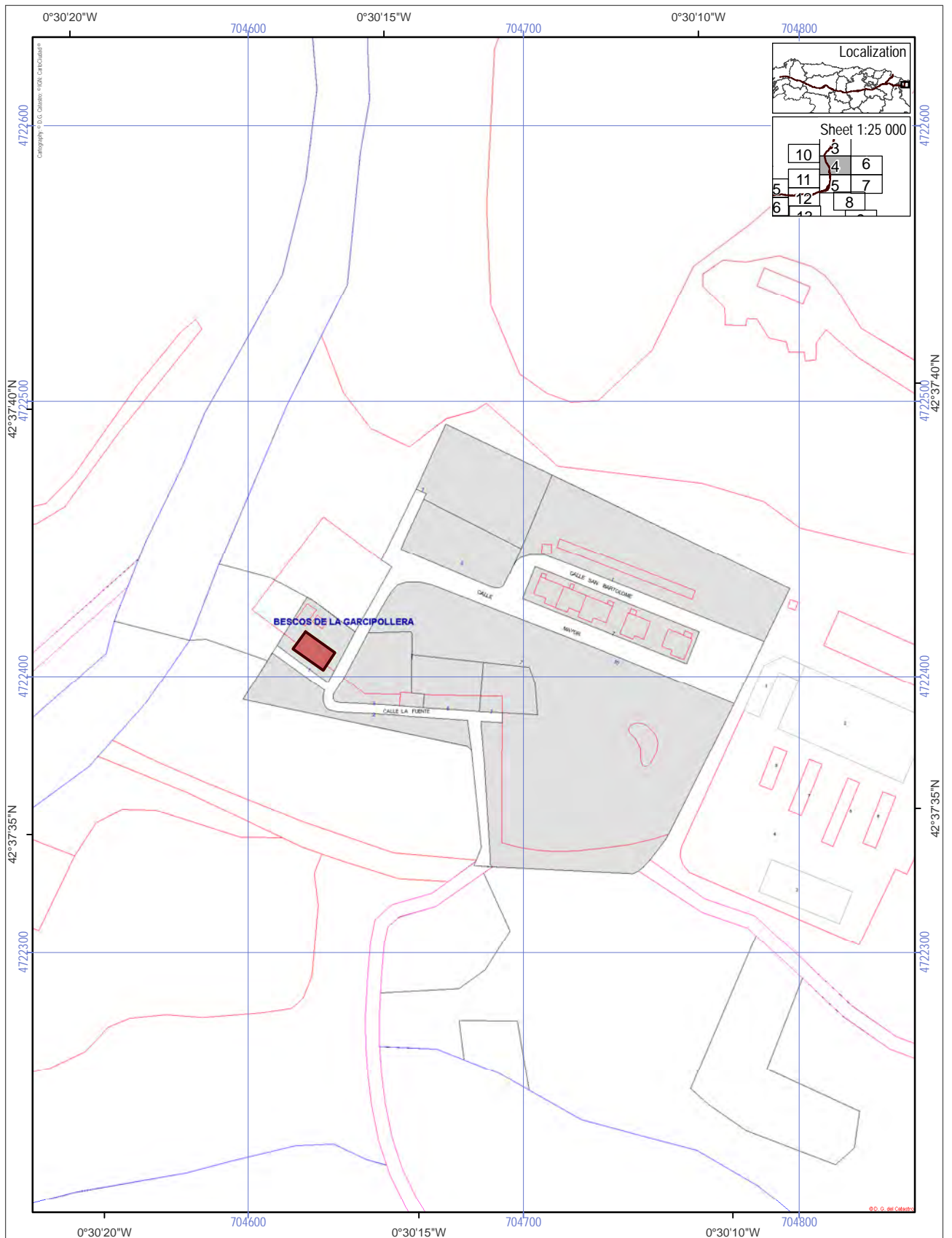




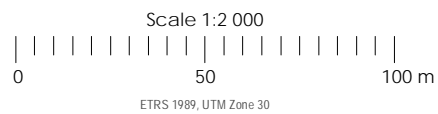
- World Heritage Property
- Route of Santiago de Compostela
- Associated structures (0.0276 ha)
- Buffer zone of the World Heritage Property



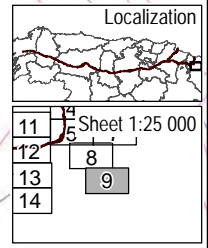
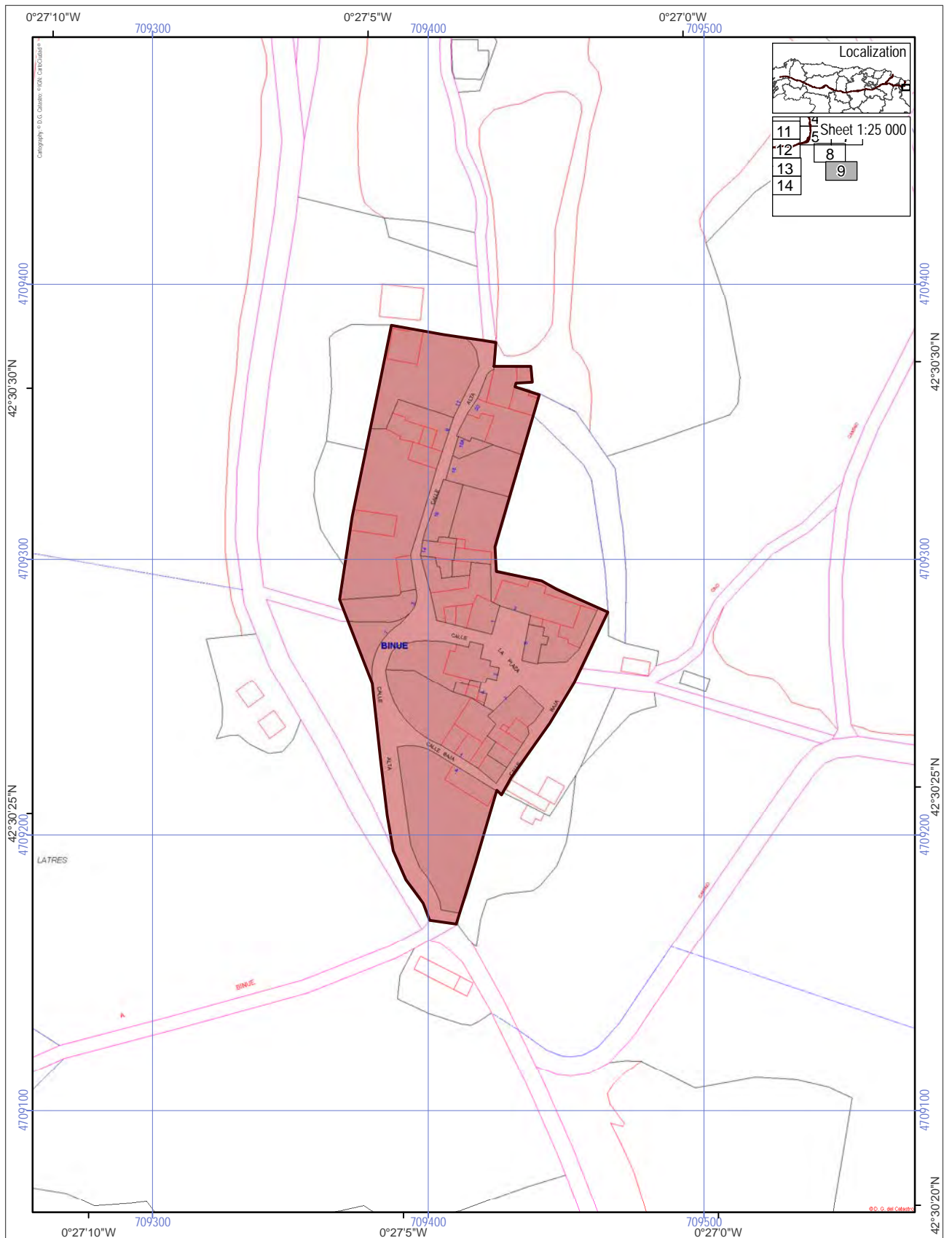
<ul style="list-style-type: none"> World Heritage Property Route of Santiago de Compostela Associated structures (3.1757 ha) Buffer zone of the World Heritage Property 	<p>Scale 1:2 000</p> <p>0 50 100 m</p> <p>ETRS 1989, UTM Zone 30</p>	
-------------------------------------------------------------------------------------------------------------------------------------------------------------------------------------------------------------------------------------------------------------------------------------------------------------------------------------------------------------------------------------------------------------------------------------------------------------------------------------------------------------------------------------------------------------------------------------------------------------------------------------------------------------------------------------------------------------------------------------------------------------------------------------------	----------------------------------------------------------------------	--



- World Heritage Property
-  Route of Santiago de Compostela
-  Associated structures (0.0063 ha)
-  Buffer zone of the World Heritage Property

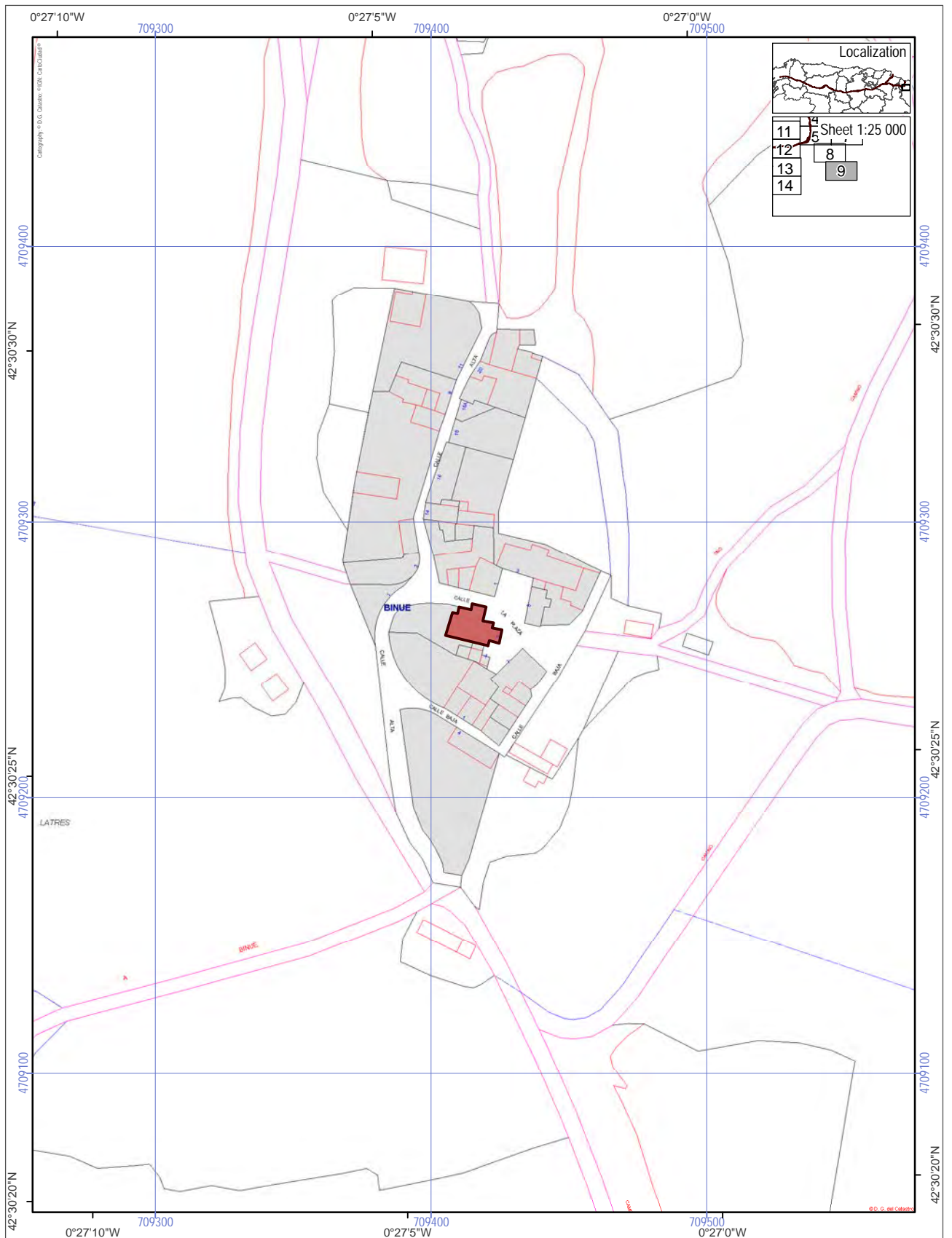


ROUTE OF SANTIAGO DE COMPOSTELA. WORLD HERITAGE
Parish Church of Bescós de Garcipollera [46]

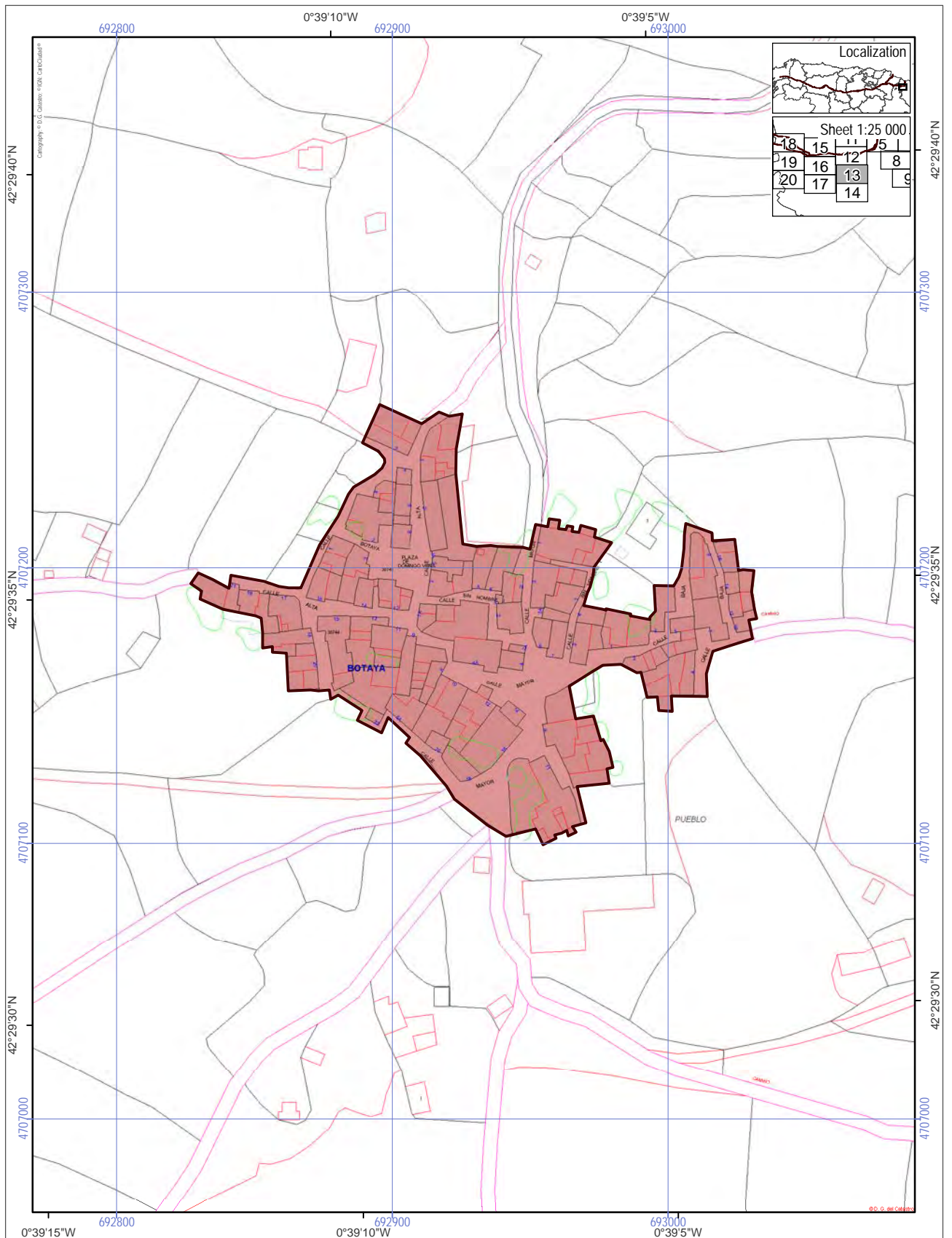


World Heritage Property
 ■ Route of Santiago de Compostela
 ■ Associated structures (0.7453 ha)
 ■ Buffer zone of the World Heritage Property

Scale 1:2 000
 0 50 100 m
 ETRS 1989, UTM Zone 30



ROUTE OF SANTIAGO DE COMPOSTELA. WORLD HERITAGE
Parish Church of Binué [48]



Localization

Sheet 1:25 000

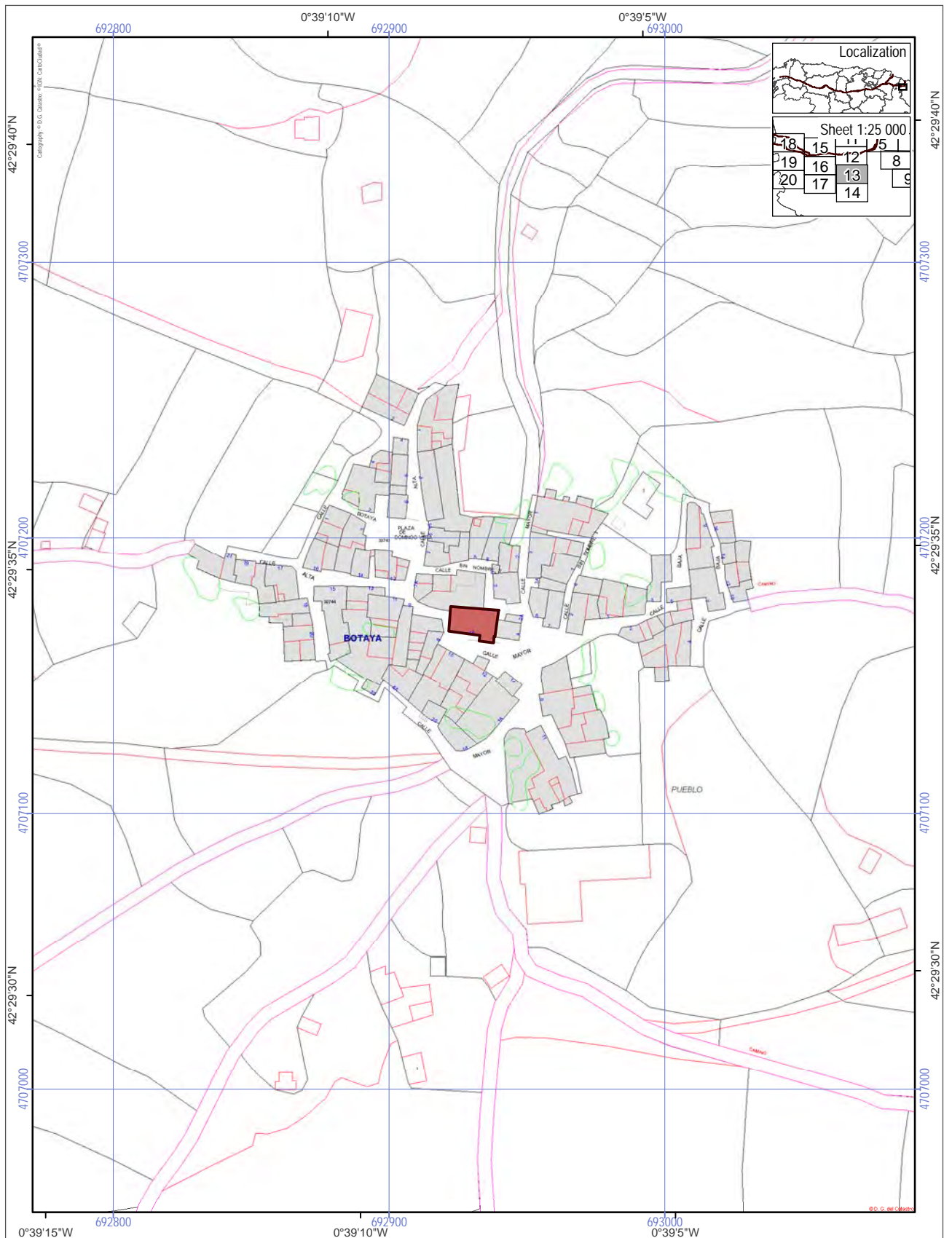
18	15	11	5
19	16	12	8
20	17	13	9
		14	

- World Heritage Property
- Route of Santiago de Compostela
- Associated structures (1.4379)
- Buffer zone of the World Heritage Property

Scale 1:2 000

0 50 100 m

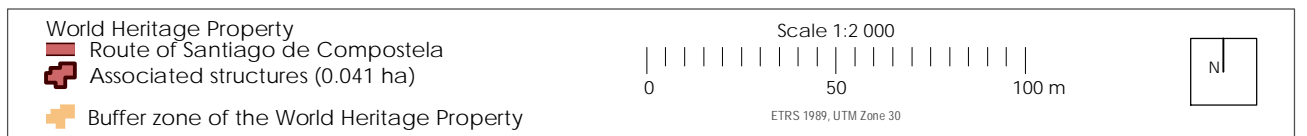
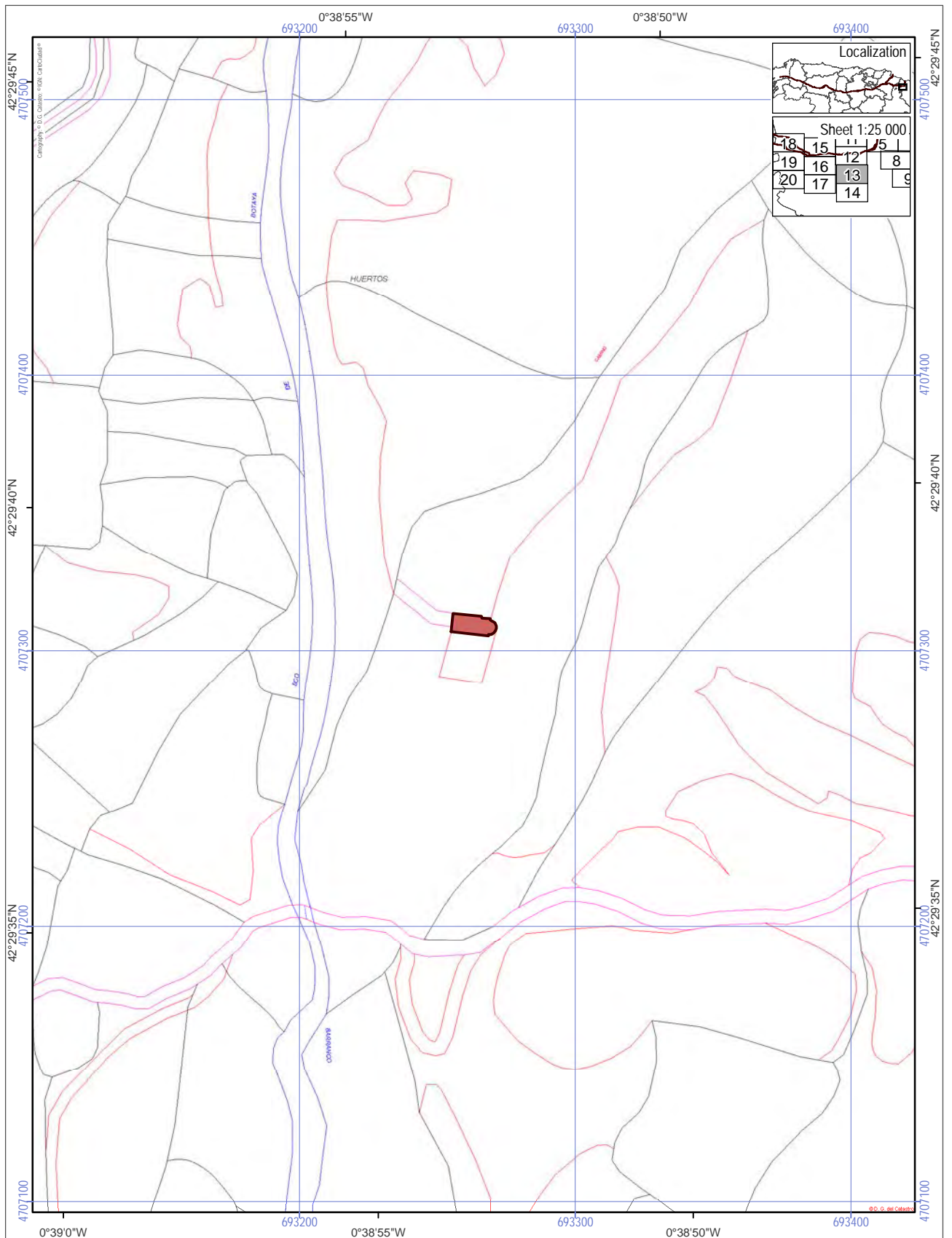
ETRS 1989, UTM Zone 30



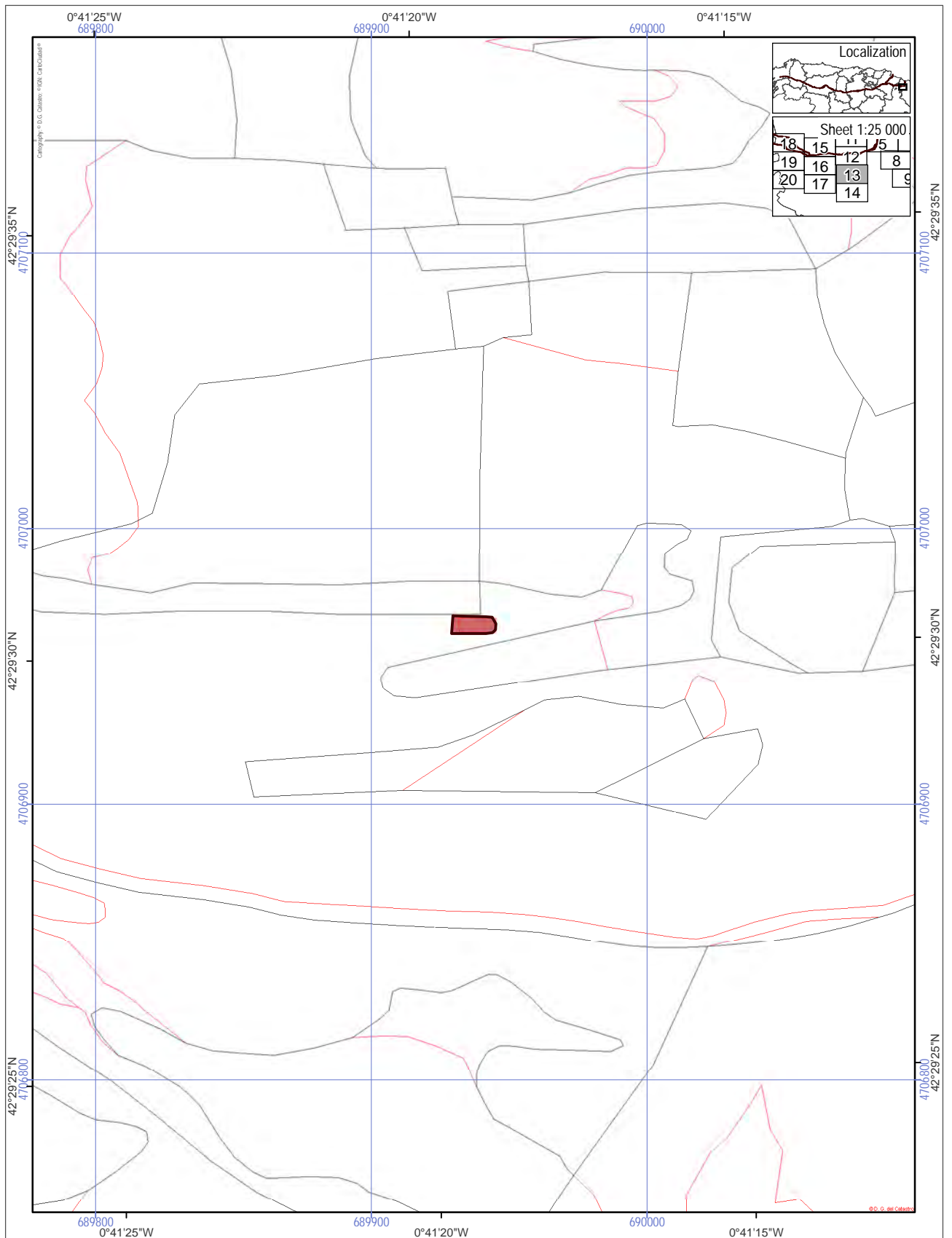
World Heritage Property
 Route of Santiago de Compostela
 Associated structures (0.024 ha)
 Buffer zone of the World Heritage Property

Scale 1:2 000
 0 50 100 m
 ETRS 1989, UTM Zone 30

North arrow (N)



ROUTE OF SANTIAGO DE COMPOSTELA. WORLD HERITAGE
 Hermitage of San Miguel [51]



Localization

Sheet 1:25 000

18	15	11	15
19	16	12	8
20	17	13	9
		14	

World Heritage Property

Route of Santiago de Compostela

Associated structures (0.0094 ha)

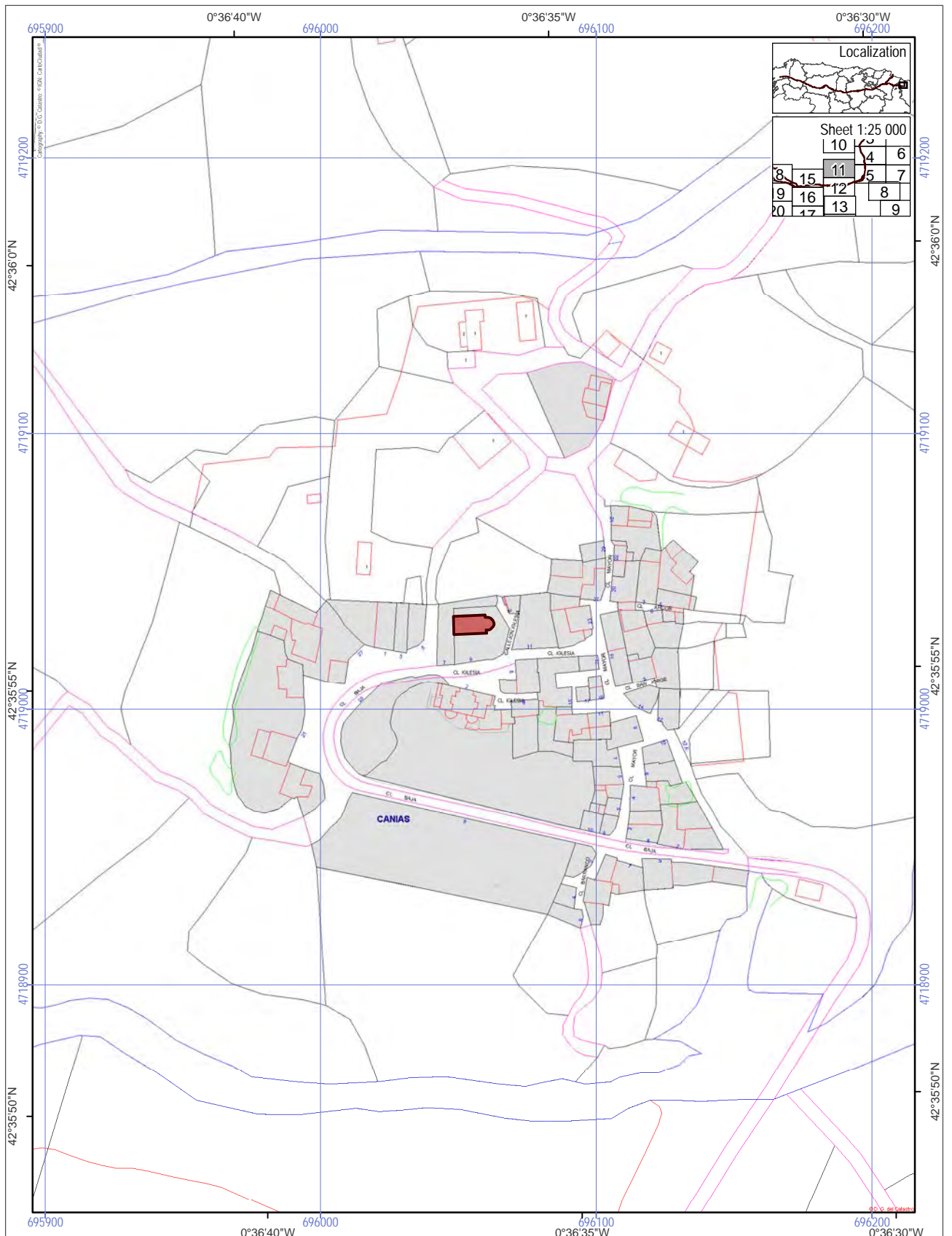
Buffer zone of the World Heritage Property

Scale 1:2 000

0 50 100 m

ETRS 1989, UTM Zone 30

ROUTE OF SANTIAGO DE COMPOSTELA. WORLD HERITAGE
Hermitage of San Clemente [52]



World Heritage Property

Route of Santiago de Compostela

Associated structures (0.012 ha)

Buffer zone of the World Heritage Property

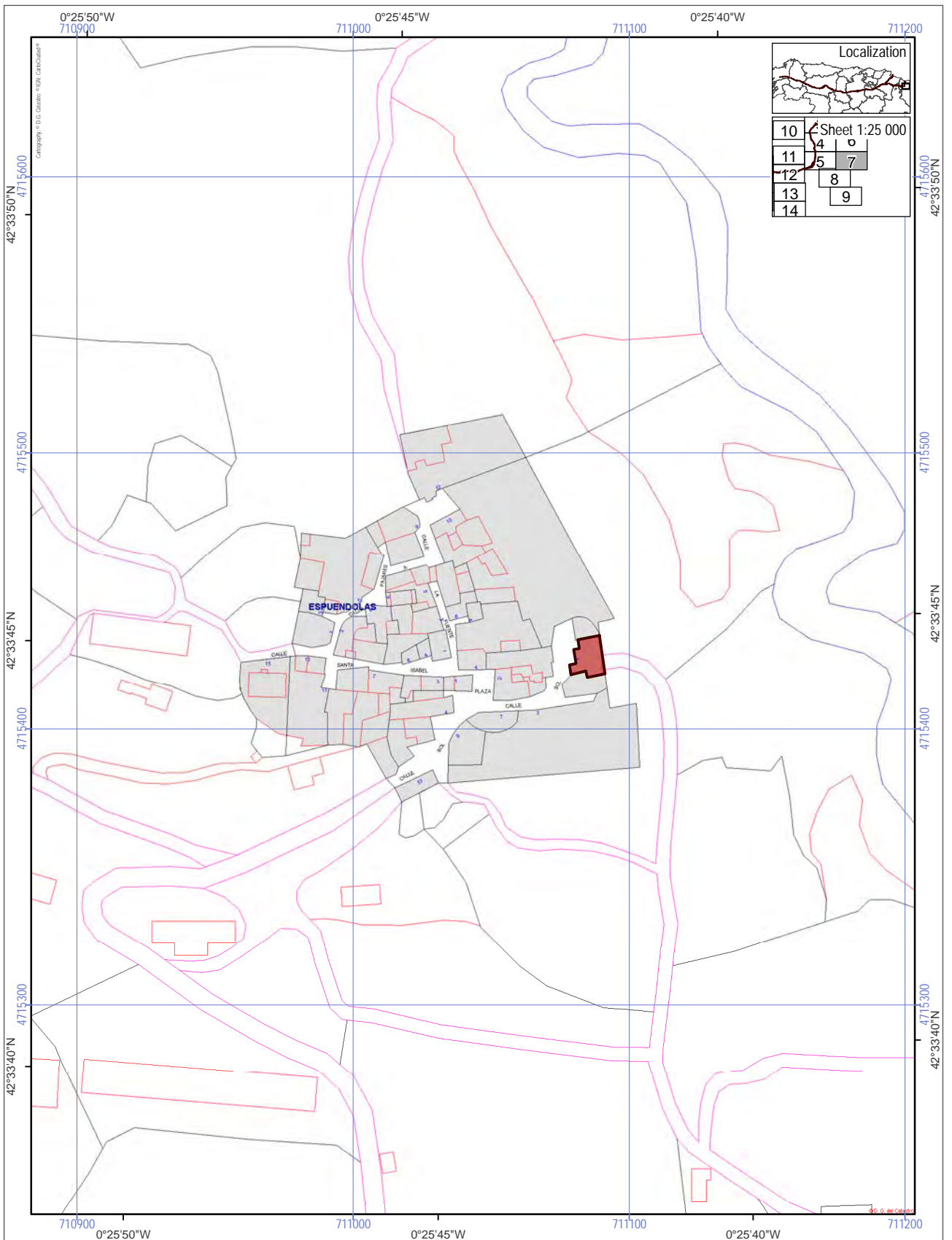
Scale 1:2 000

0 50 100 m

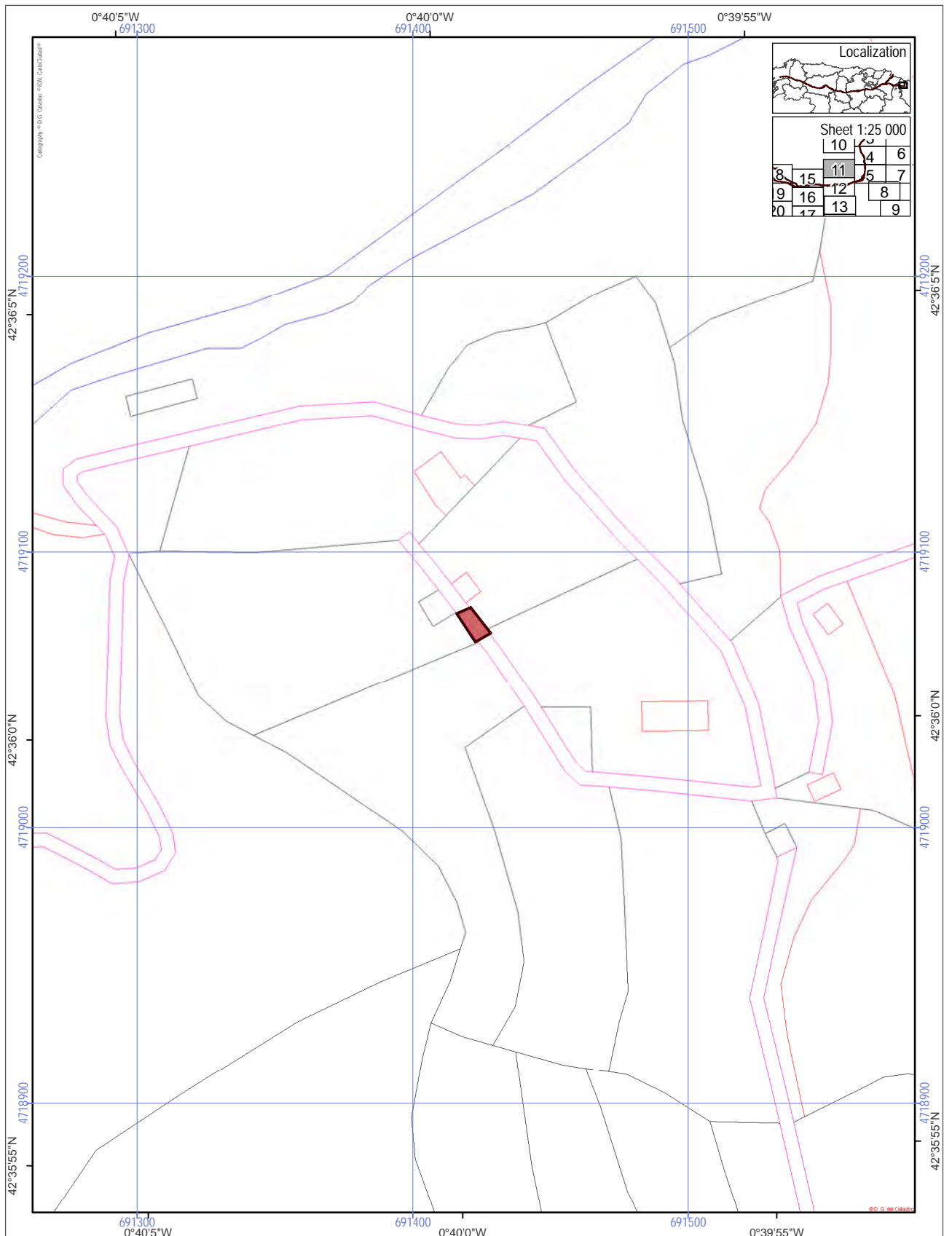
ETRS 1989, UTM Zone 30

NI




ROUTE OF SANTIAGO DE COMPOSTELA. WORLD HERITAGE
 Parish Church of Botalla Camas (Canias) [53]



World Heritage Property	Scale 1:2 000	
 Route of Santiago de Compostela  Associated structures (0.016 ha)		
 Buffer zone of the World Heritage Property	ETRS 1989, UTM Zone 30	



World Heritage Property

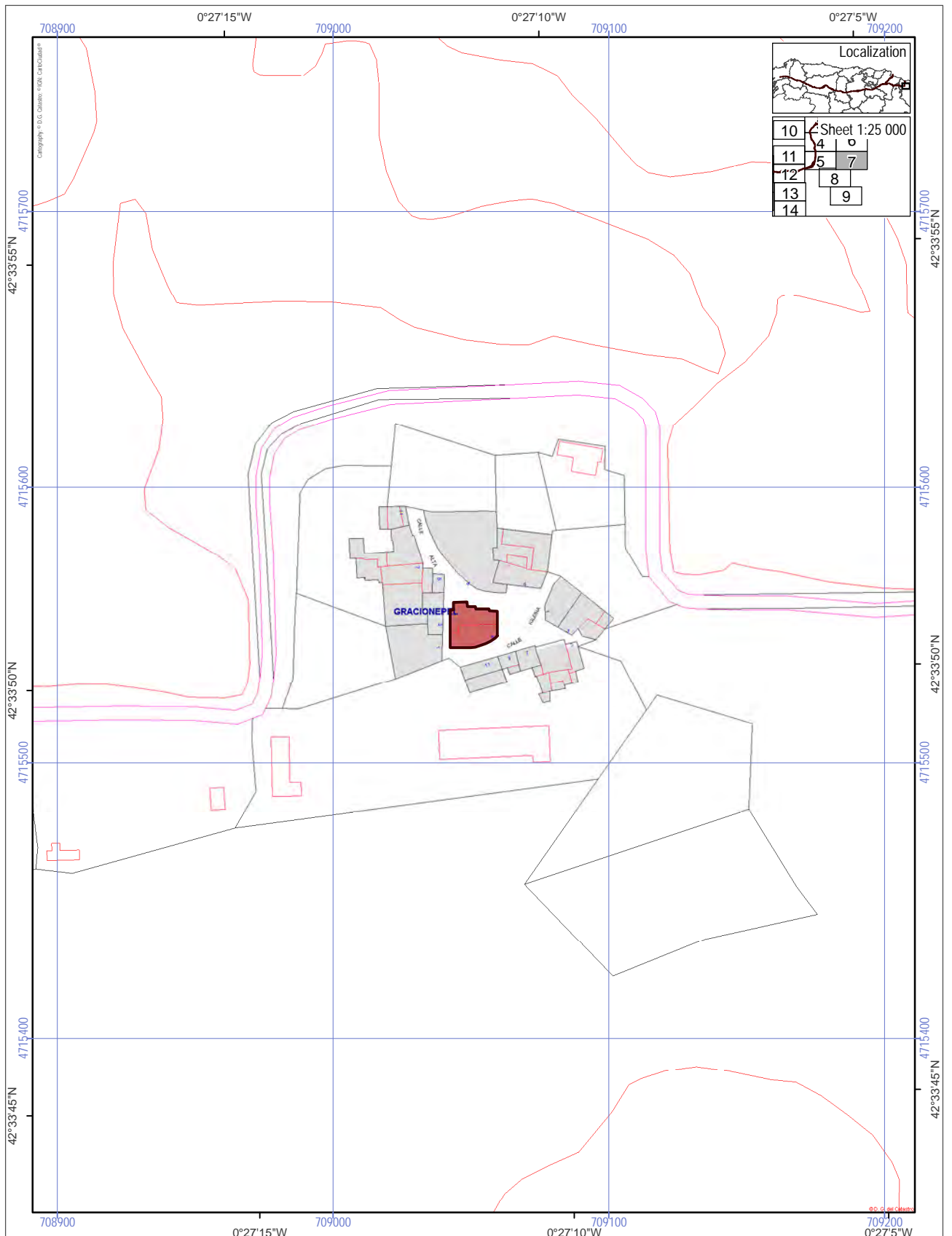
-  Route of Santiago de Compostela
-  Associated structures (0.0073 ha)
-  Buffer zone of the World Heritage Property

Scale 1:2 000

0 50 100 m

ETRS 1989, UTM Zone 30

N



Localization

Sheet 1:25 000

10	4	0
11	5	7
12	8	
13		9
14		

World Heritage Property

Route of Santiago de Compostela

Associated structures (0.0245 ha)

Buffer zone of the World Heritage Property

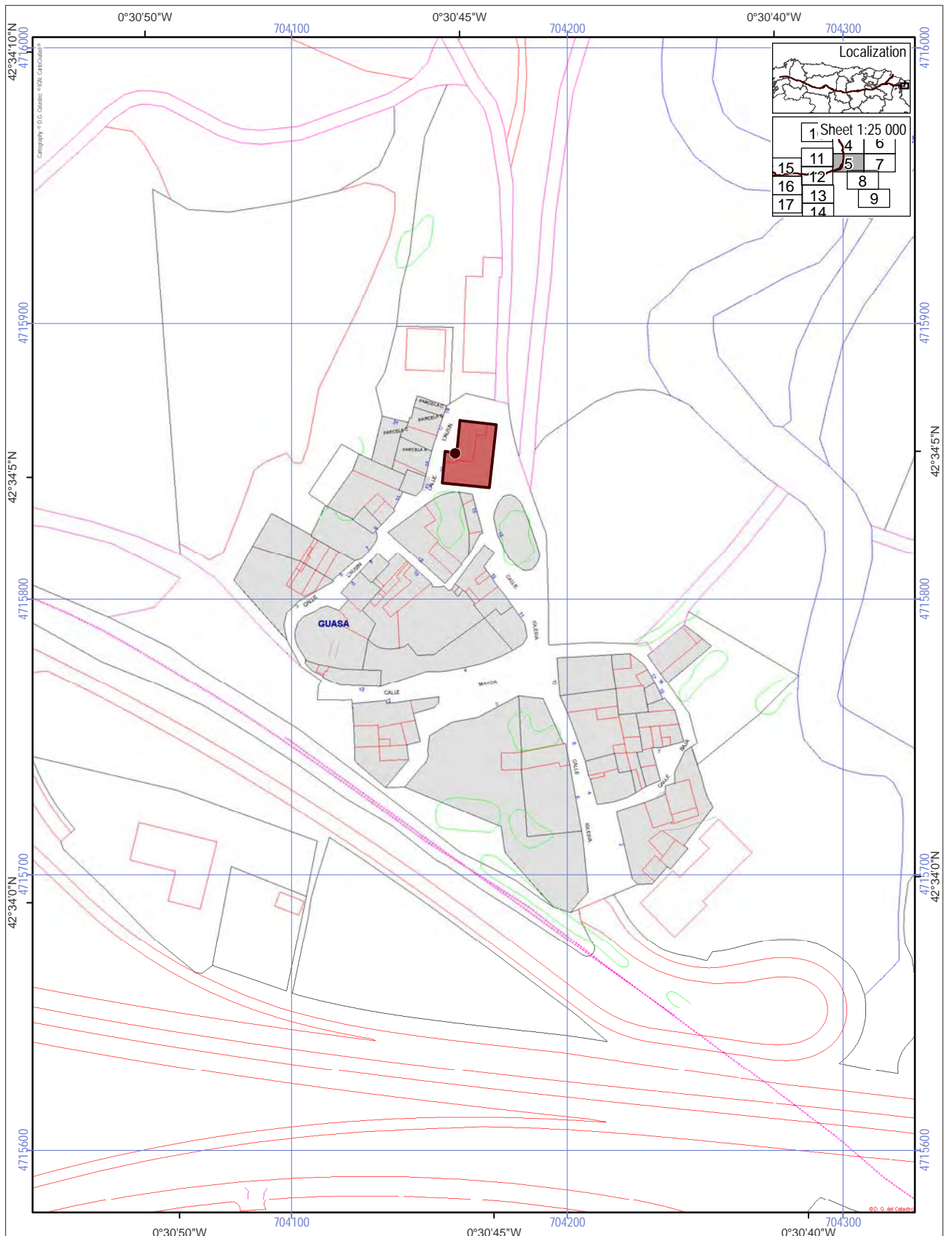
Scale 1:2 000

0 50 100 m

ETRS 1989, UTM Zone 30

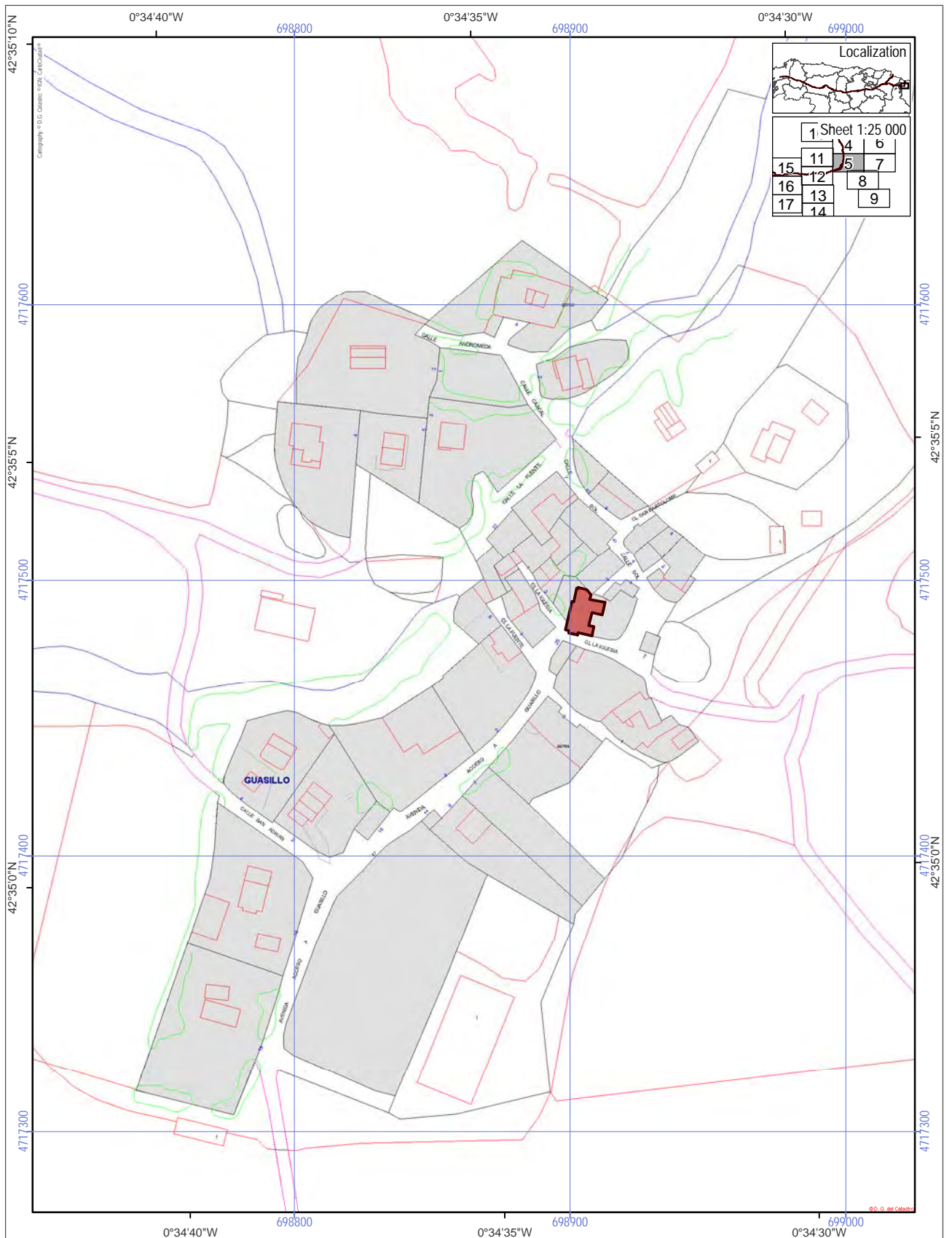
NI

ROUTE OF SANTIAGO DE COMPOSTELA. WORLD HERITAGE
Parish Church of Gracionepel [57]



World Heritage Property
 Route of Santiago de Compostela
 Associated structures (0.0314 ha)
 Buffer zone of the World Heritage Property

Scale 1:2 000
 0 50 100 m
 ETRS 1989, UTM Zone 30



Localization

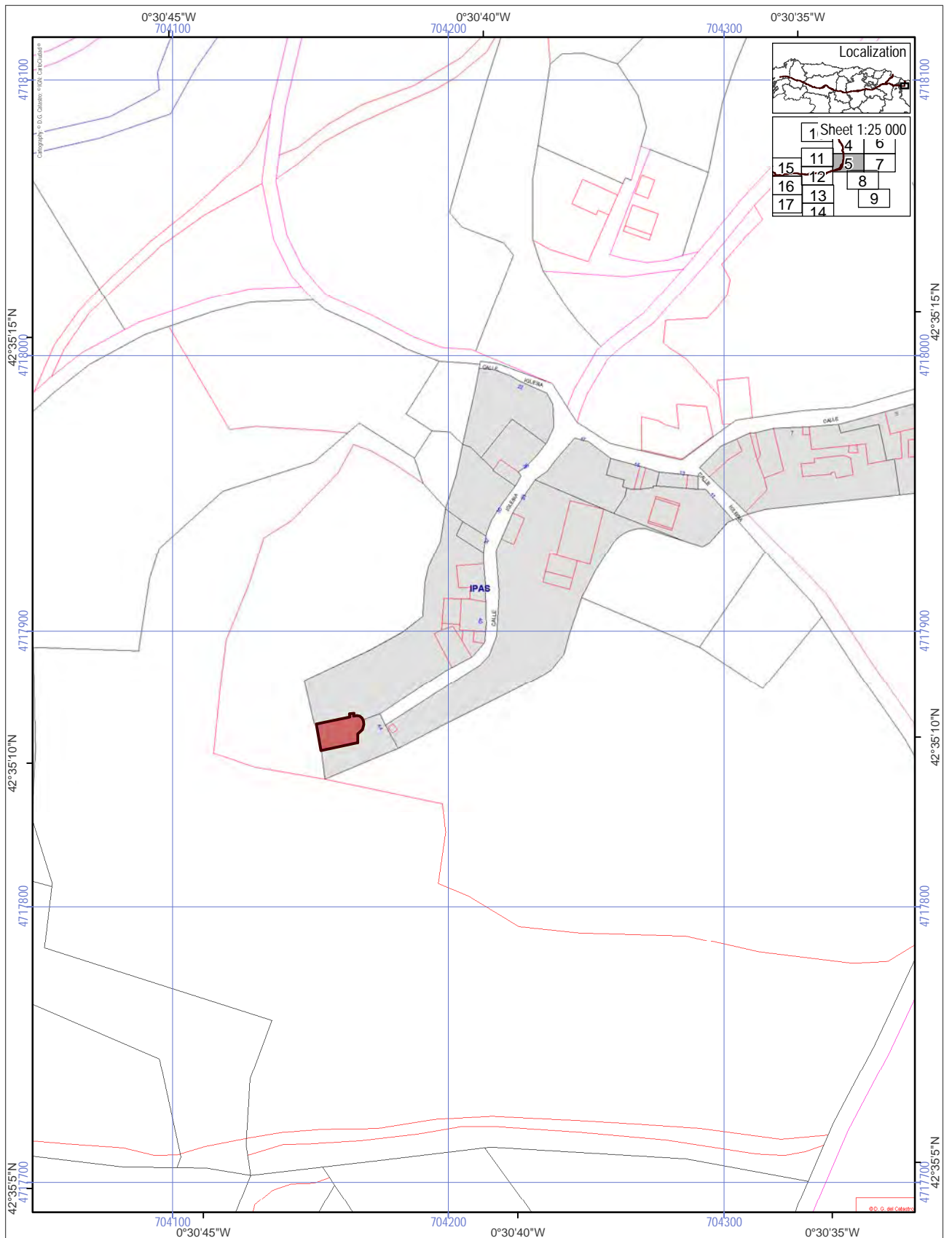
1. Sheet 1:25 000		
11	4	6
15	5	7
16	12	8
17	13	9
	14	

World Heritage Property

- Route of Santiago de Compostela
- Associated structures (0.0164 ha)
- Buffer zone of the World Heritage Property

Scale 1:2 000

ETRS 1989, UTM Zone 30



World Heritage Property

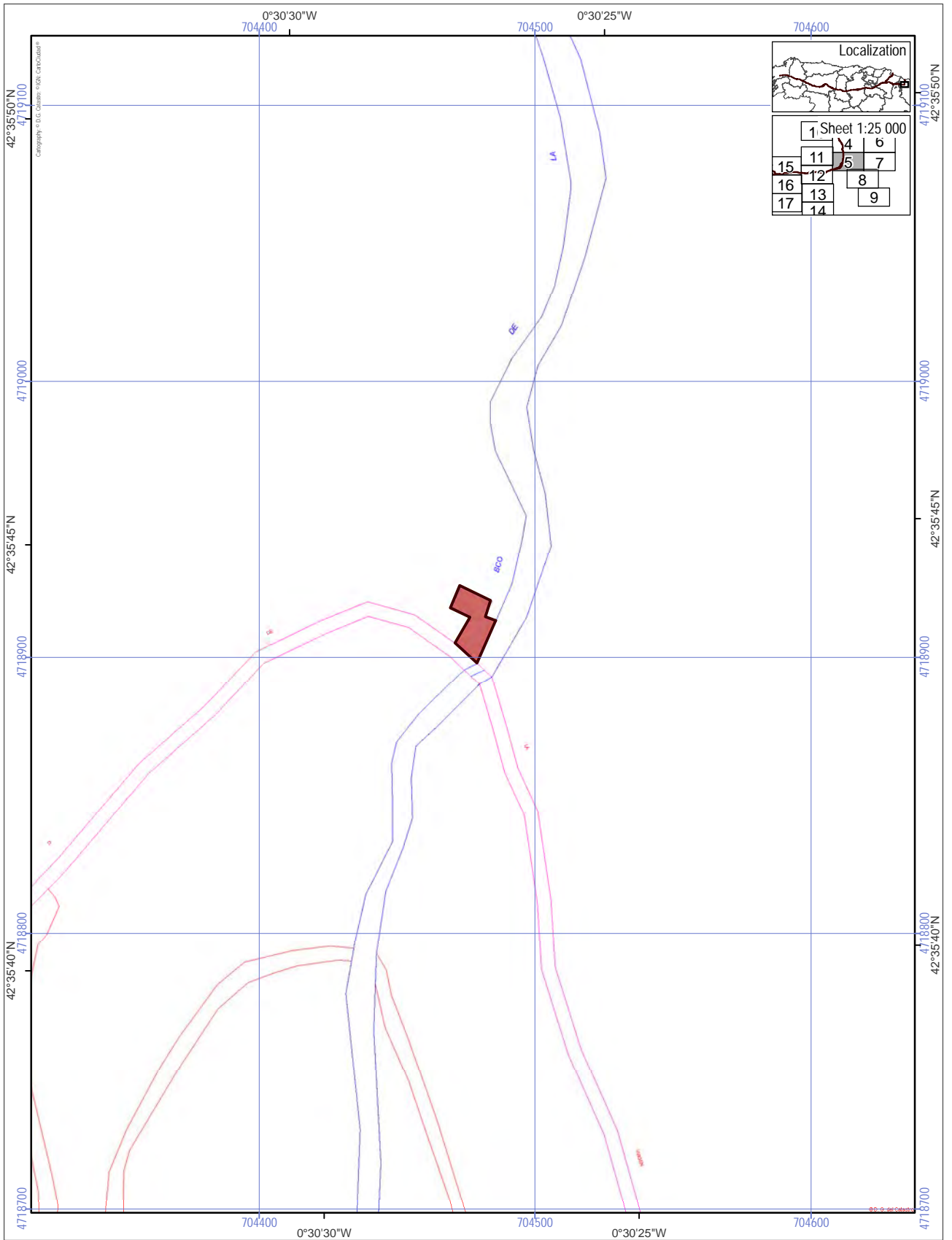
-  Route of Santiago de Compostela
-  Associated structures (0.0162 ha)
-  Buffer zone of the World Heritage Property

Scale 1:2 000

0 50 100 m

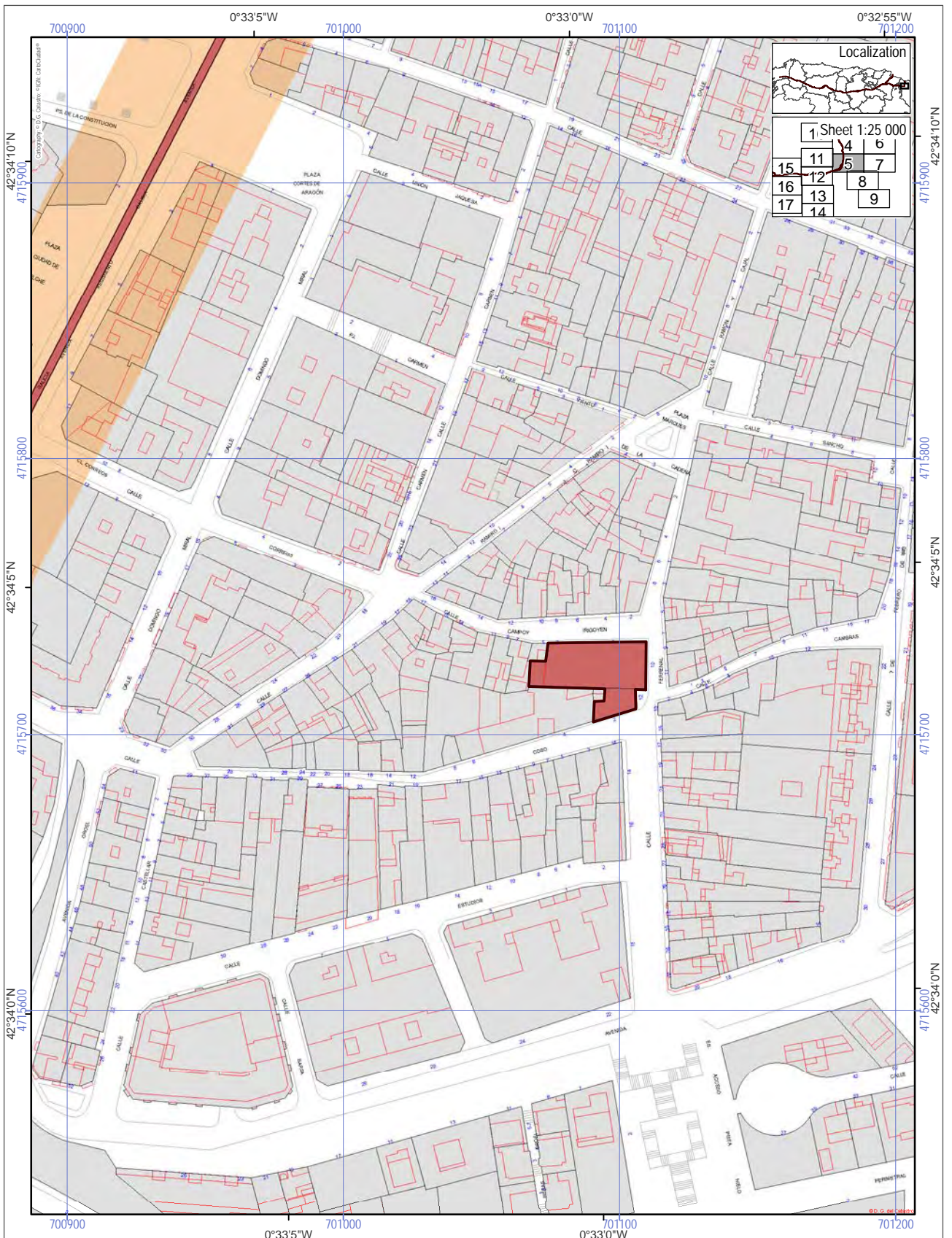
ETRS 1989, UTM Zone 30

N



<ul style="list-style-type: none"> World Heritage Property Route of Santiago de Compostela Associated structures (0.0207 ha) Buffer zone of the World Heritage Property 	<p>Scale 1:2 000</p> <p>0 50 100 m</p> <p>ETRS 1989, UTM Zone 30</p>	
-----------------------------------------------------------------------------------------------------------------------------------------------------------------------------------------------------------------------	----------------------------------------------------------------------	--

ROUTE OF SANTIAGO DE COMPOSTELA. WORLD HERITAGE
Hermitage of Virgen de Ipas [61]



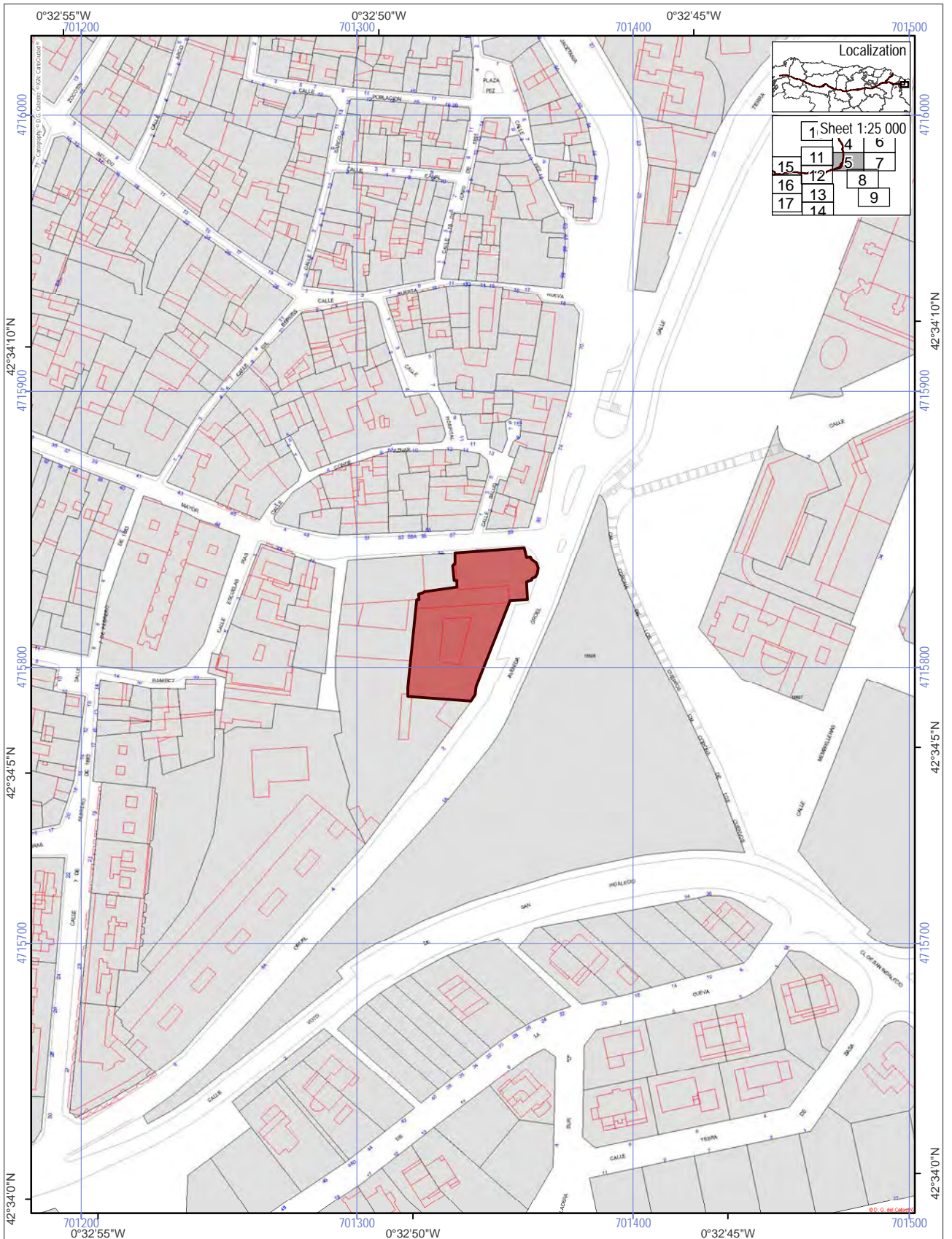
World Heritage Property
 Route of Santiago de Compostela
 Associated structures (0.0801 ha)
 Buffer zone of the World Heritage Property

Scale 1:2 000

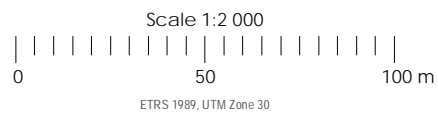
0 50 100 m

ETRS 1989, UTM Zone 30

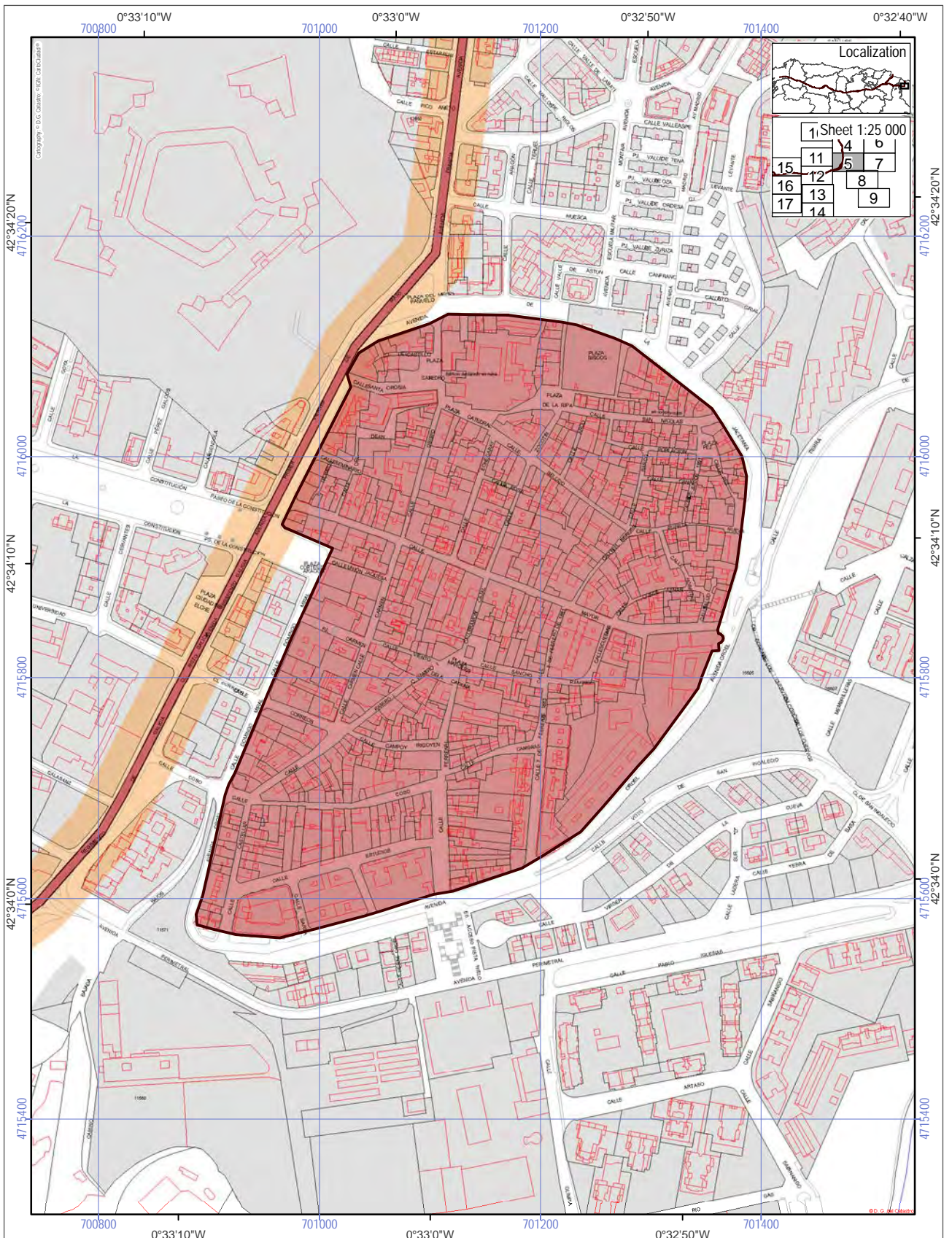
NI



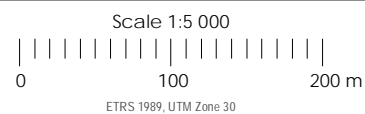
- World Heritage Property
- Route of Santiago de Compostela
- Associated structures (0.1716 ha)
- Buffer zone of the World Heritage Property



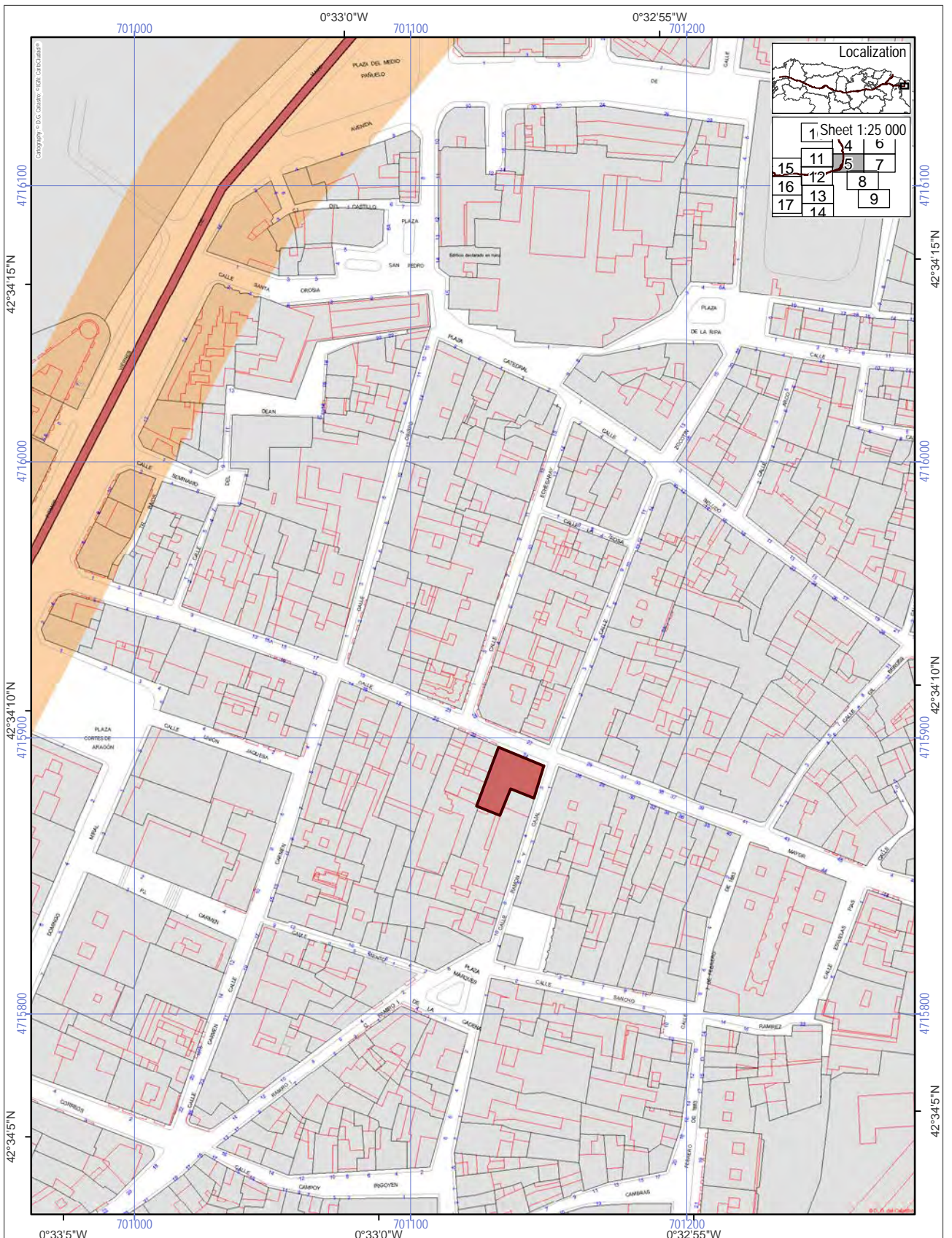
ETRS 1989, UTM Zone 30



- World Heritage Property
- Route of Santiago de Compostela
- Associated structures (41.092 ha)
- Buffer zone of the World Heritage Property



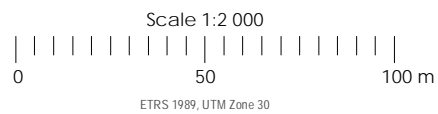
ROUTE OF SANTIAGO DE COMPOSTELA. WORLD HERITAGE
Rampart of Jaca [64]



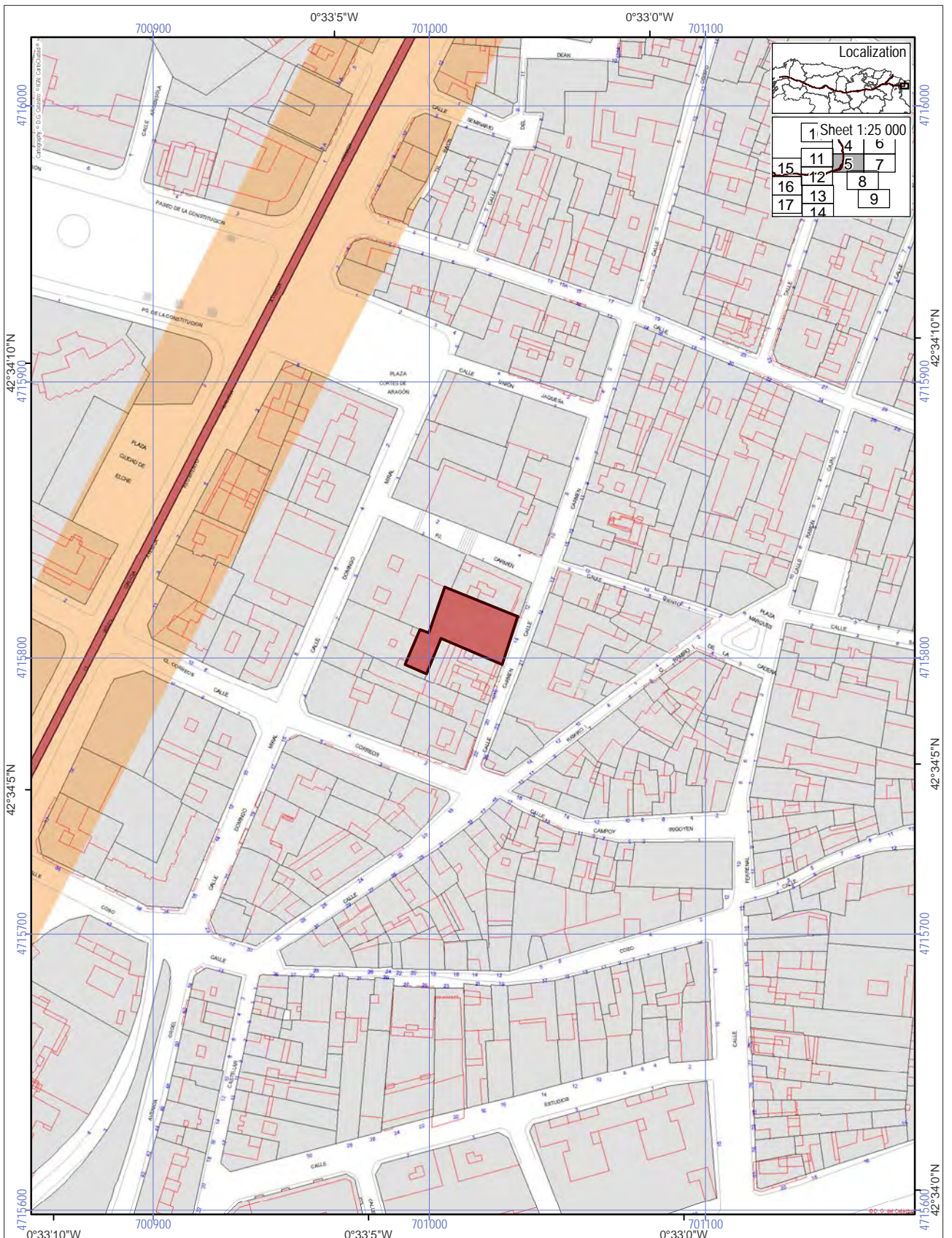
Localization

1 Sheet 1:25 000		
11	4	6
15	5	7
16	12	8
17	13	9




- World Heritage Property
- Route of Santiago de Compostela
- Associated structures (0.044 ha)
- Buffer zone of the World Heritage Property



ETRS 1989, UTM Zone 30




World Heritage Property

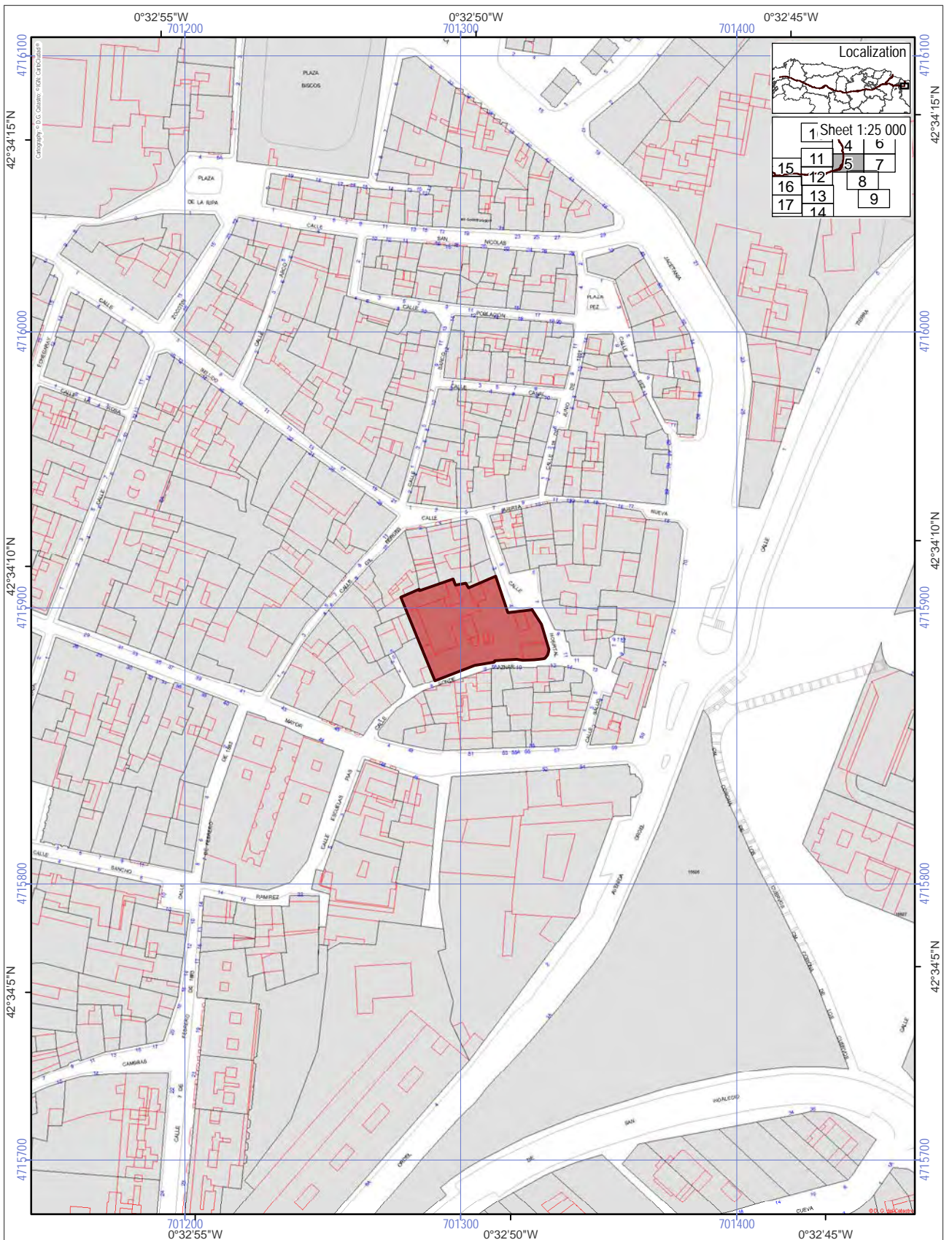
-  Route of Santiago de Compostela
-  Associated structures (0.0577 ha)
-  Buffer zone of the World Heritage Property

Scale 1:2 000

0 | 50 | 100 m

ETRS 1989, UTM Zone 30





Localization

1 Sheet 1:25 000		
11	4	6
15	12	5 7
16	13	8
17	14	9

World Heritage Property

Route of Santiago de Compostela

Associated structures (0.076 ha)

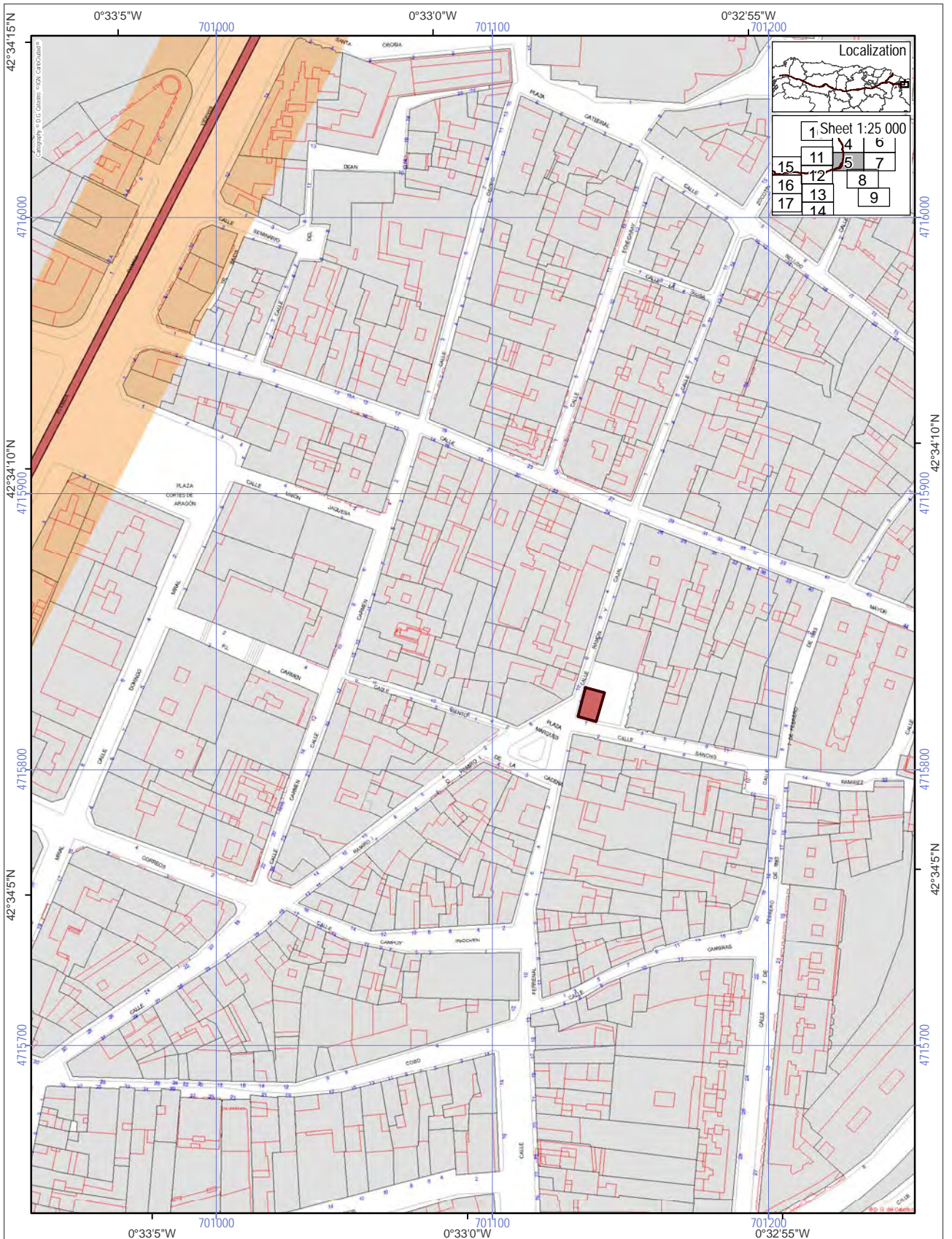
Buffer zone of the World Heritage Property

Scale 1:2 000

0 50 100 m

ETRS 1989, UTM Zone 30

ROUTE OF SANTIAGO DE COMPOSTELA. WORLD HERITAGE
Hospital [67]



Localization

1 Sheet 1:25 000		
4	5	6
11	12	13
15	16	17
7	8	9

World Heritage Property

Route of Santiago de Compostela

Associated structures (0.012 ha)

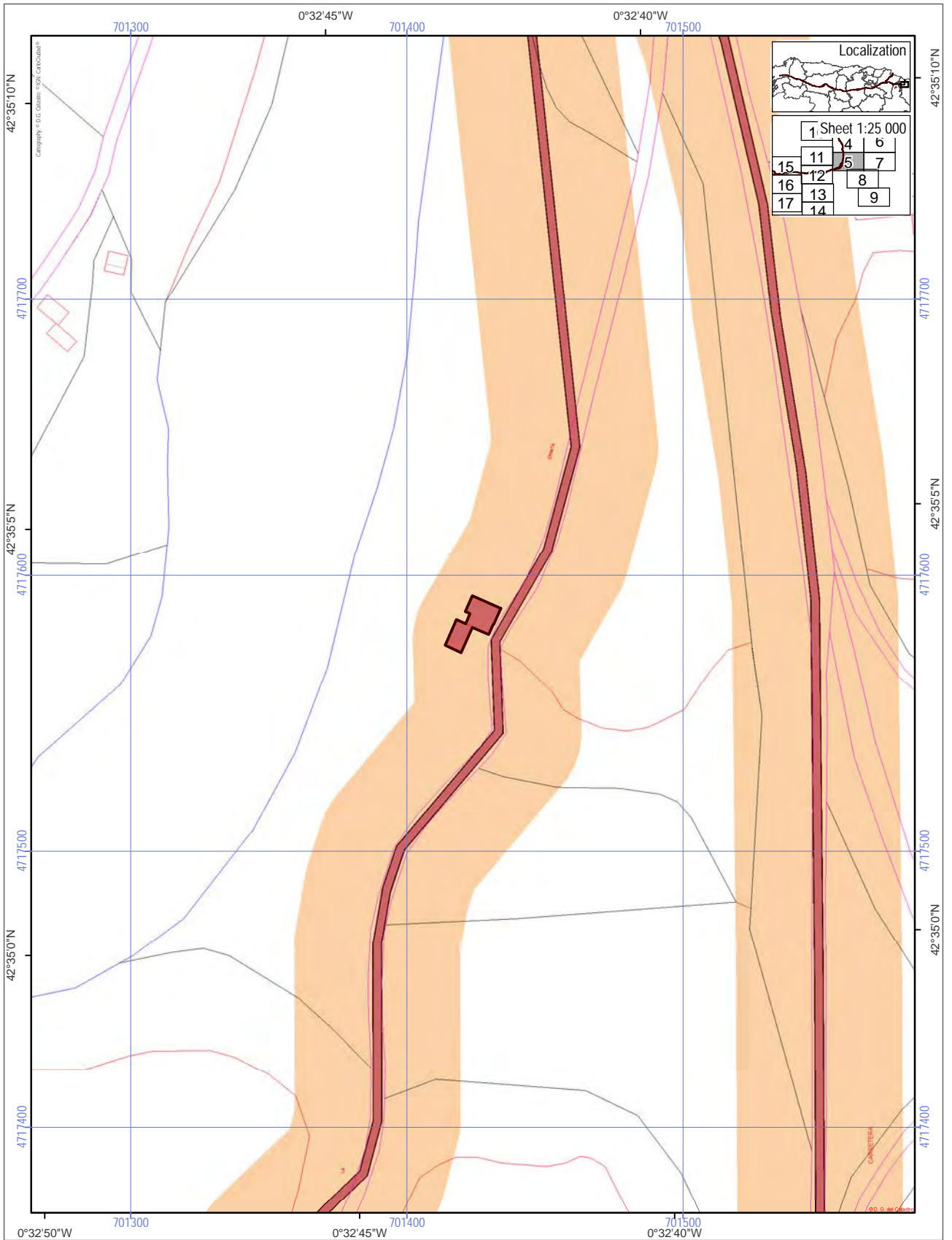
Buffer zone of the World Heritage Property

Scale 1:2 000

0 50 100 m

ETRS 1989, UTM Zone 30

NI



World Heritage Property

- Route of Santiago de Compostela
- Associated structures (0.0182 ha)
- Buffer zone of the World Heritage Property

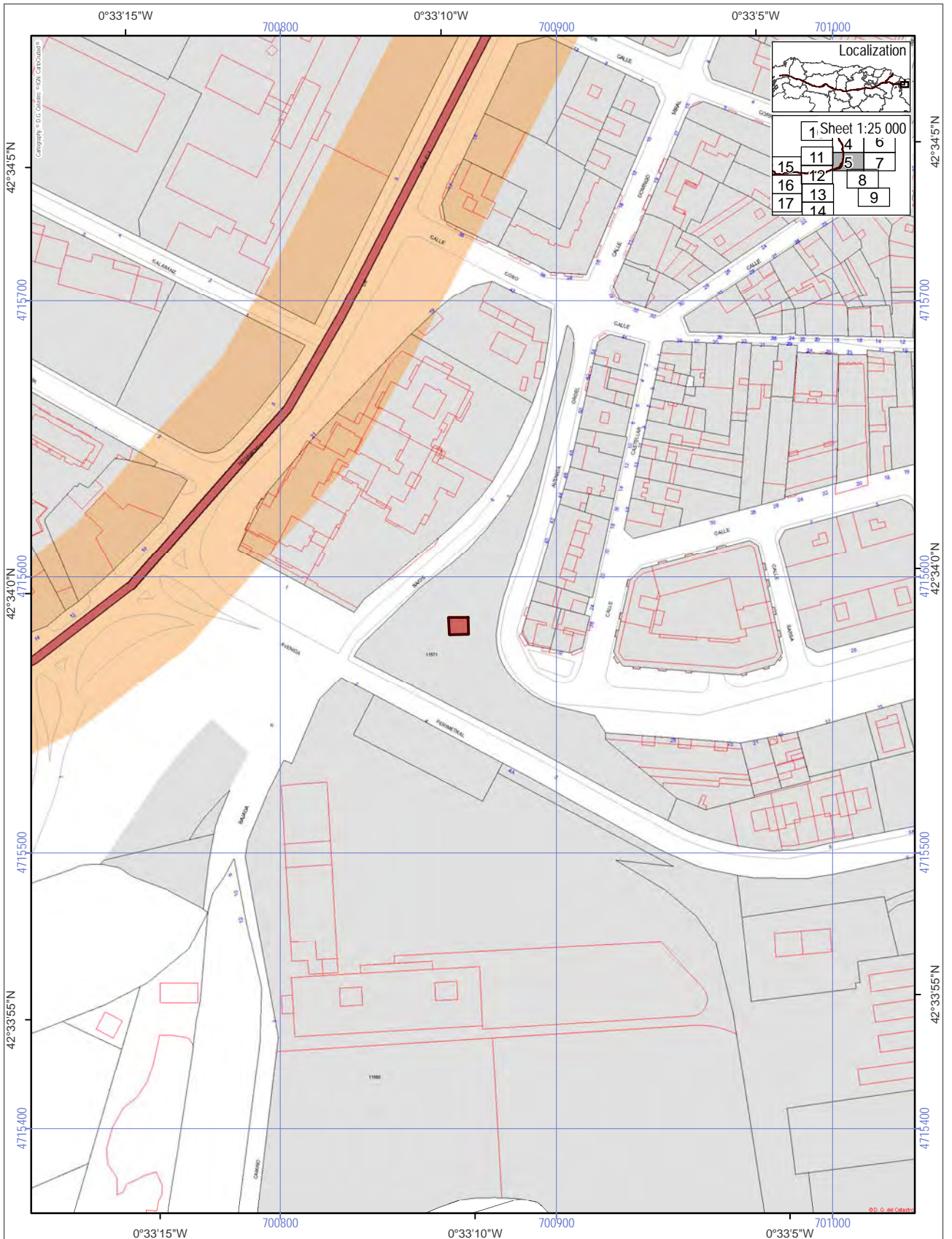
Scale 1:2 000

0 50 100 m

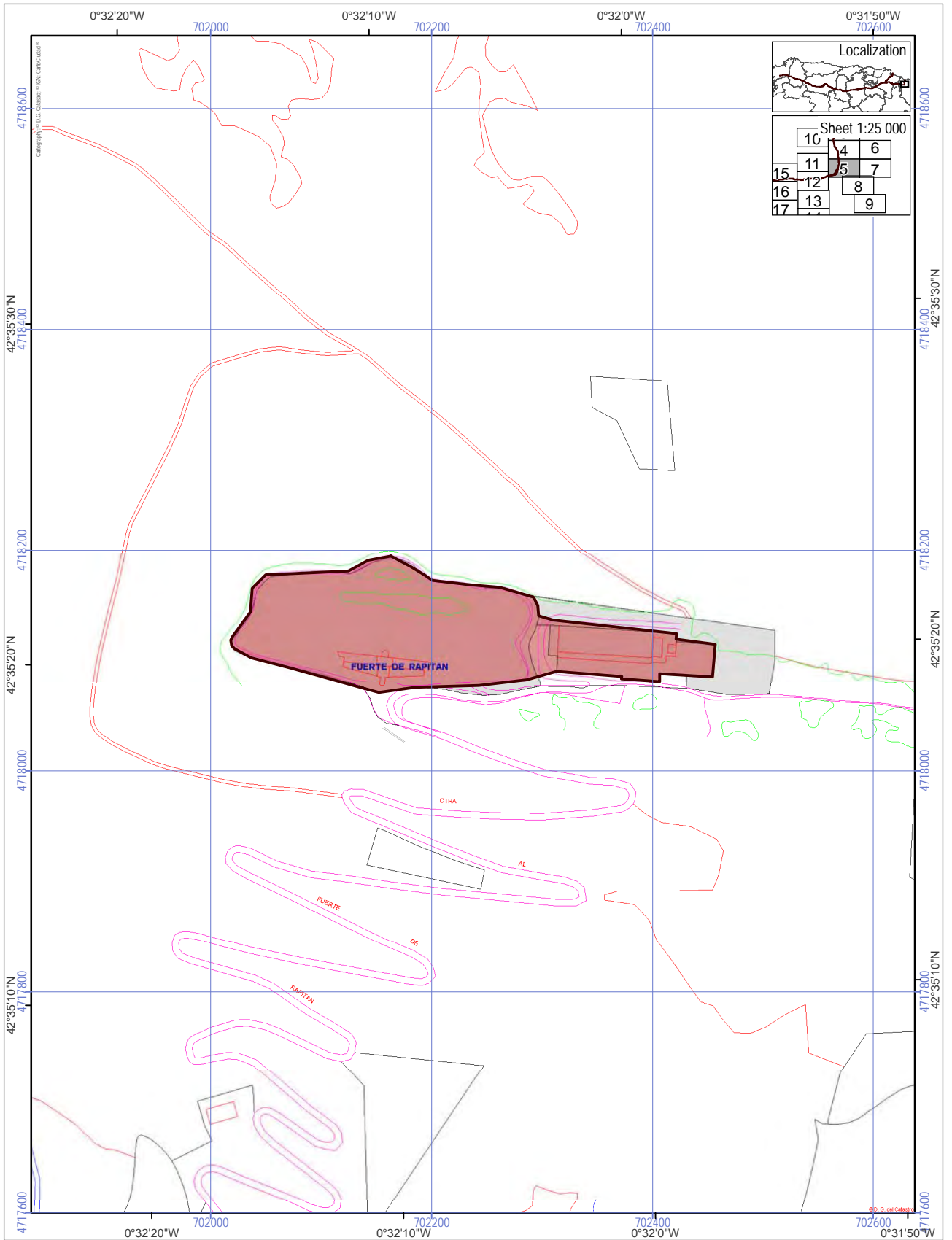
ETRS 1989, UTM Zone 30

NI

ROUTE OF SANTIAGO DE COMPOSTELA. WORLD HERITAGE
Hermitage of San Cristobal [69]



World Heritage Property	Scale 1:2 000	
 Route of Santiago de Compostela  Associated structures (0.0013 ha)		
 Buffer zone of the World Heritage Property	ETRS 1989, UTM Zone 30	



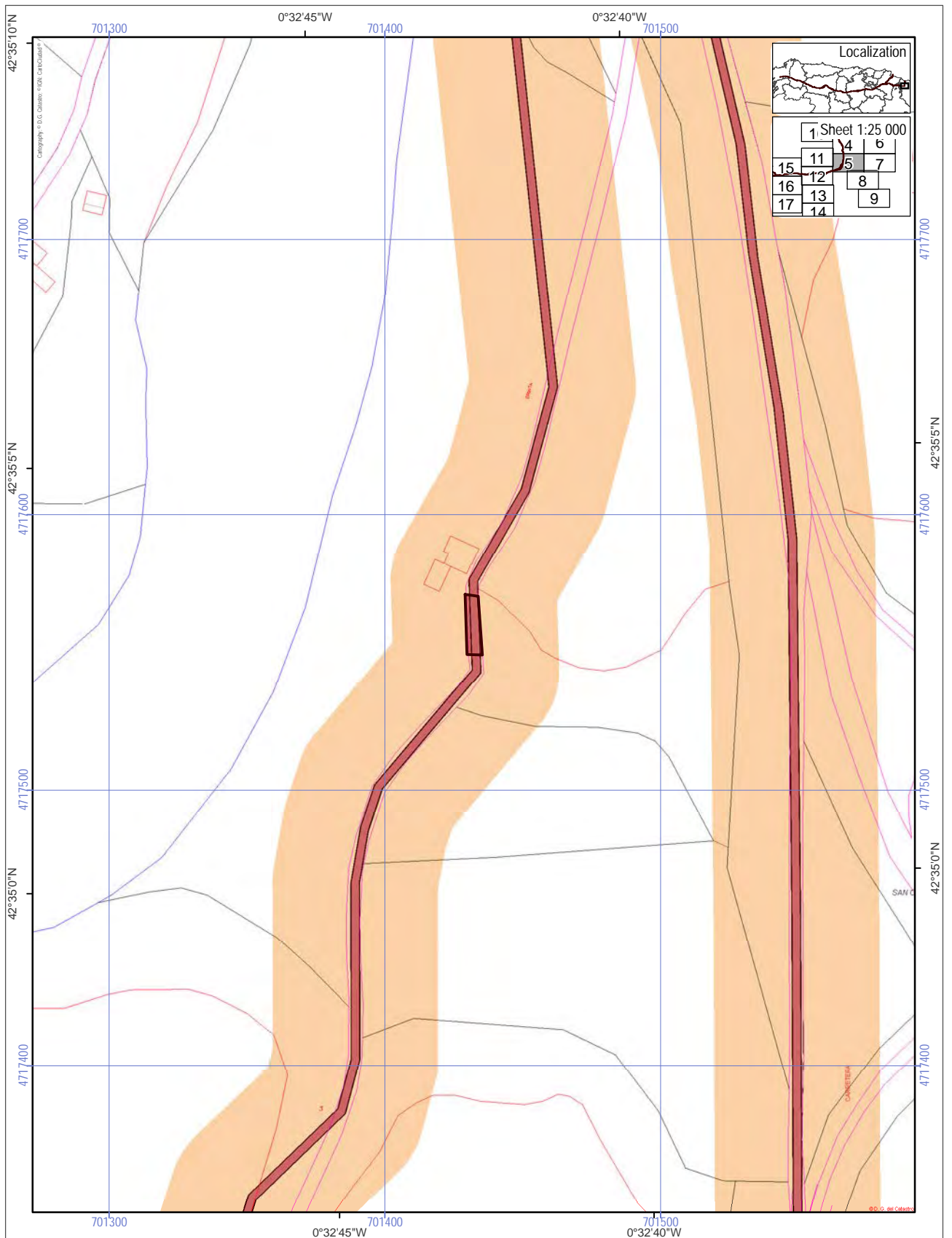
World Heritage Property

- Route of Santiago de Compostela
- Associated structures (3.1917 ha)
- Buffer zone of the World Heritage Property

Scale 1:5 000

0 100 200 m

ETRS 1989, UTM Zone 30



World Heritage Property

- Route of Santiago de Compostela
- Associated structures (0.006 ha)
- Buffer zone of the World Heritage Property

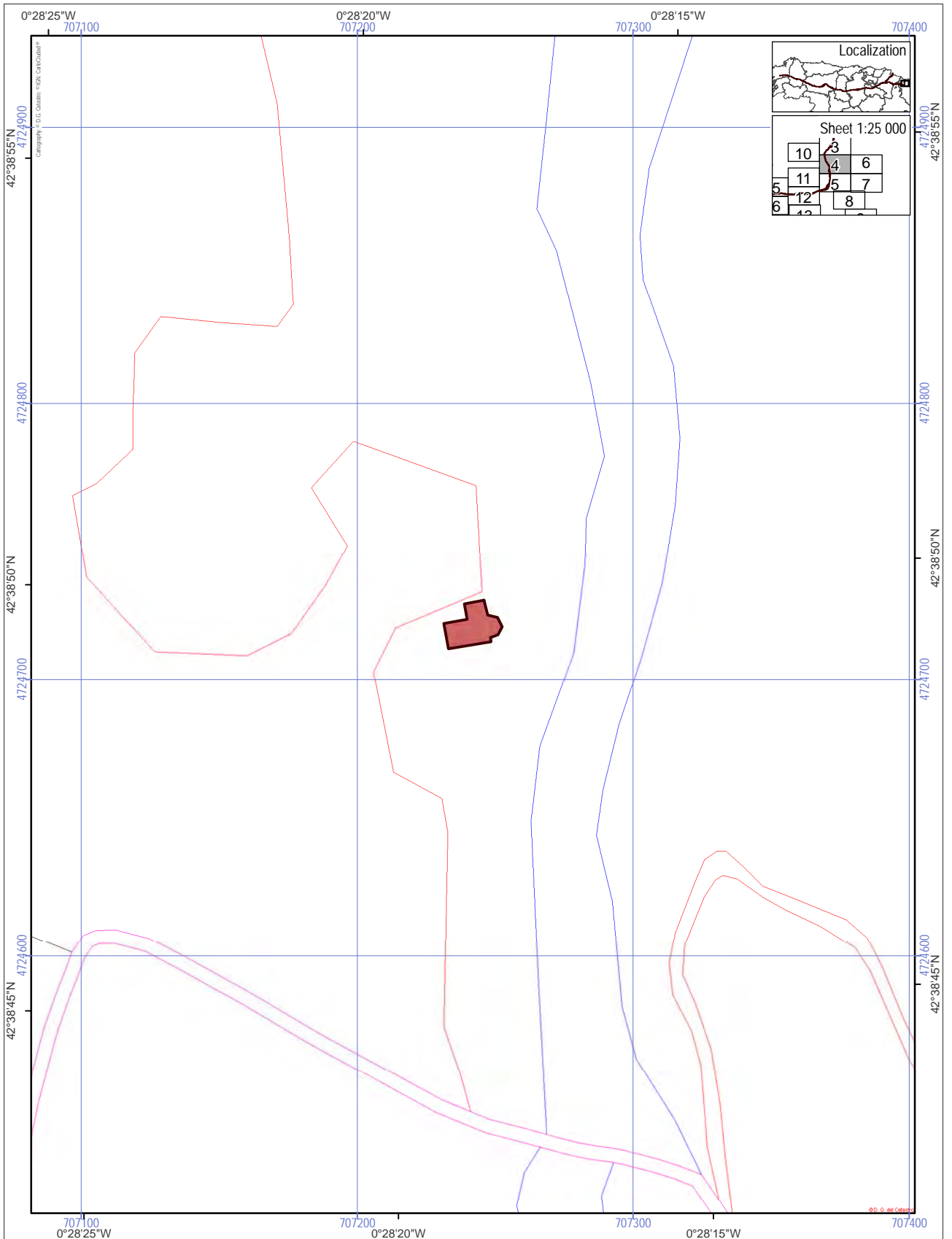
Scale 1:2 000




0 50 100 m

ETRS 1989, UTM Zone 30

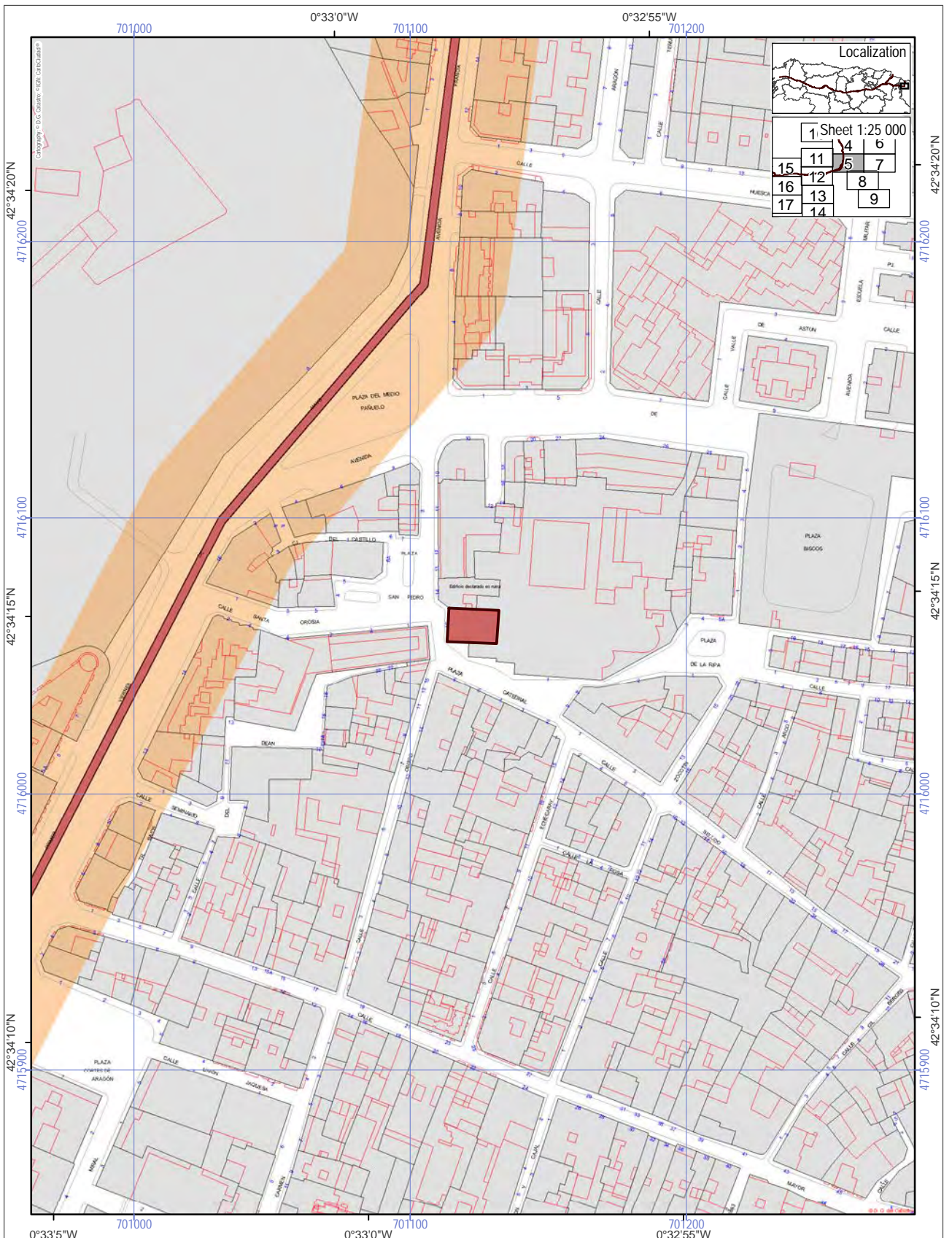
NI

ROUTE OF SANTIAGO DE COMPOSTELA. WORLD HERITAGE
 San Cristobal bridge [72]



World Heritage Property	Scale 1:2 000	
 Route of Santiago de Compostela  Associated structures (0.022 ha)  Buffer zone of the World Heritage Property		
ETRS 1989, UTM Zone 30		

ROUTE OF SANTIAGO DE COMPOSTELA. WORLD HERITAGE
Church of Santa María [73]

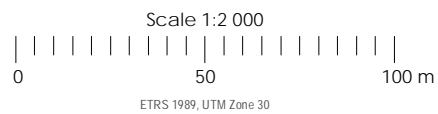


Localization

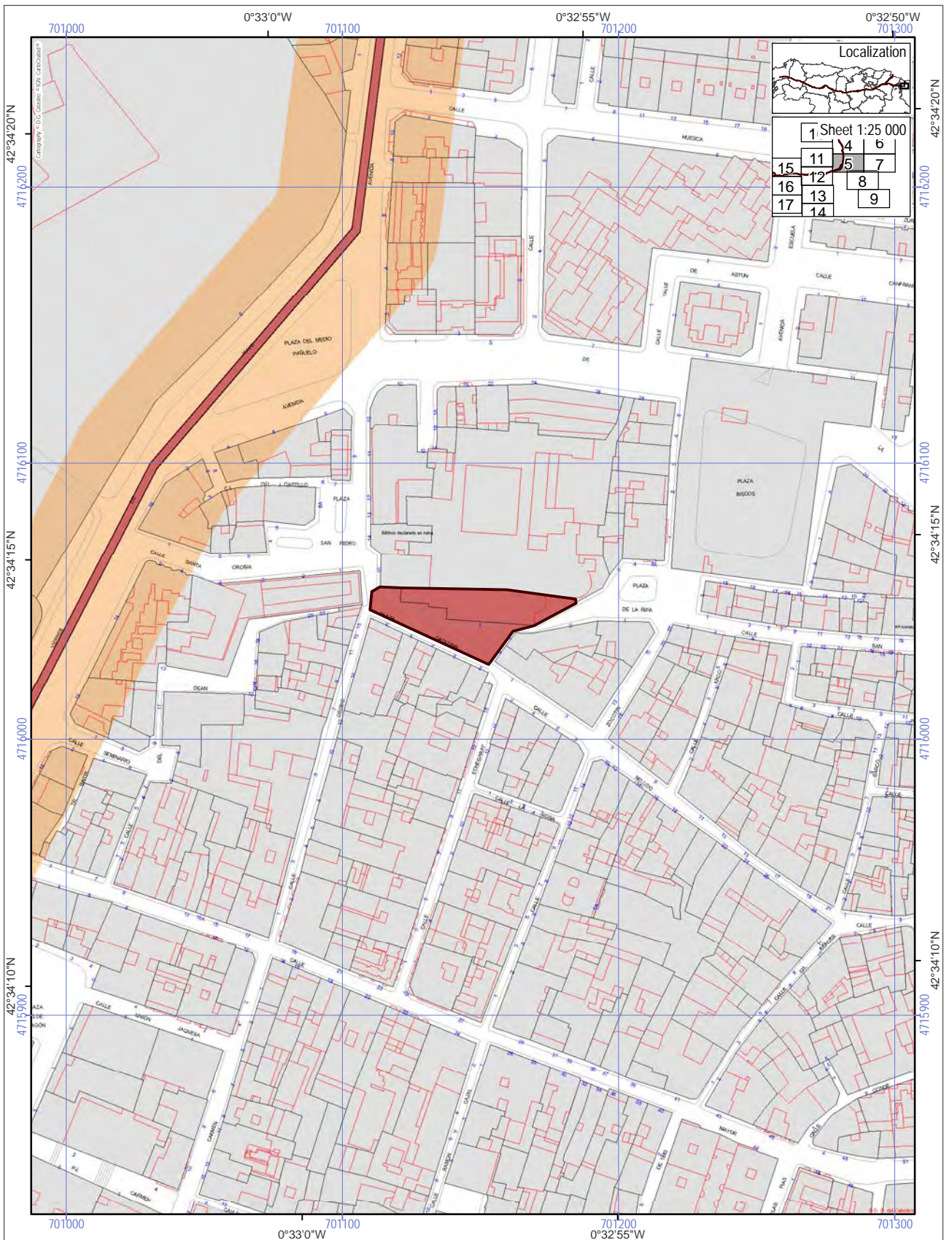
1 Sheet 1:25 000

1	4	6
11	5	7
12	8	
16	13	
17	14	9

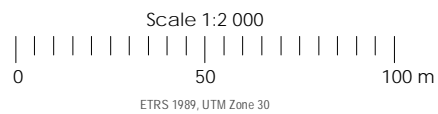
- World Heritage Property
- Route of Santiago de Compostela
- Associated structures (0.0177 ha)
- Buffer zone of the World Heritage Property



ETRS 1989, UTM Zone 30

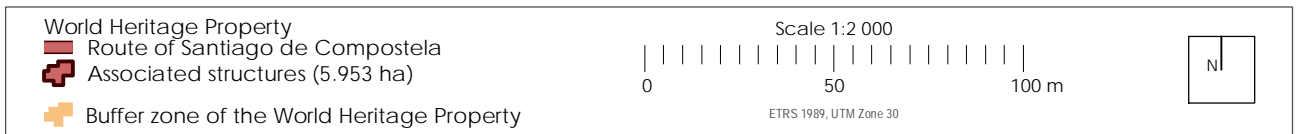
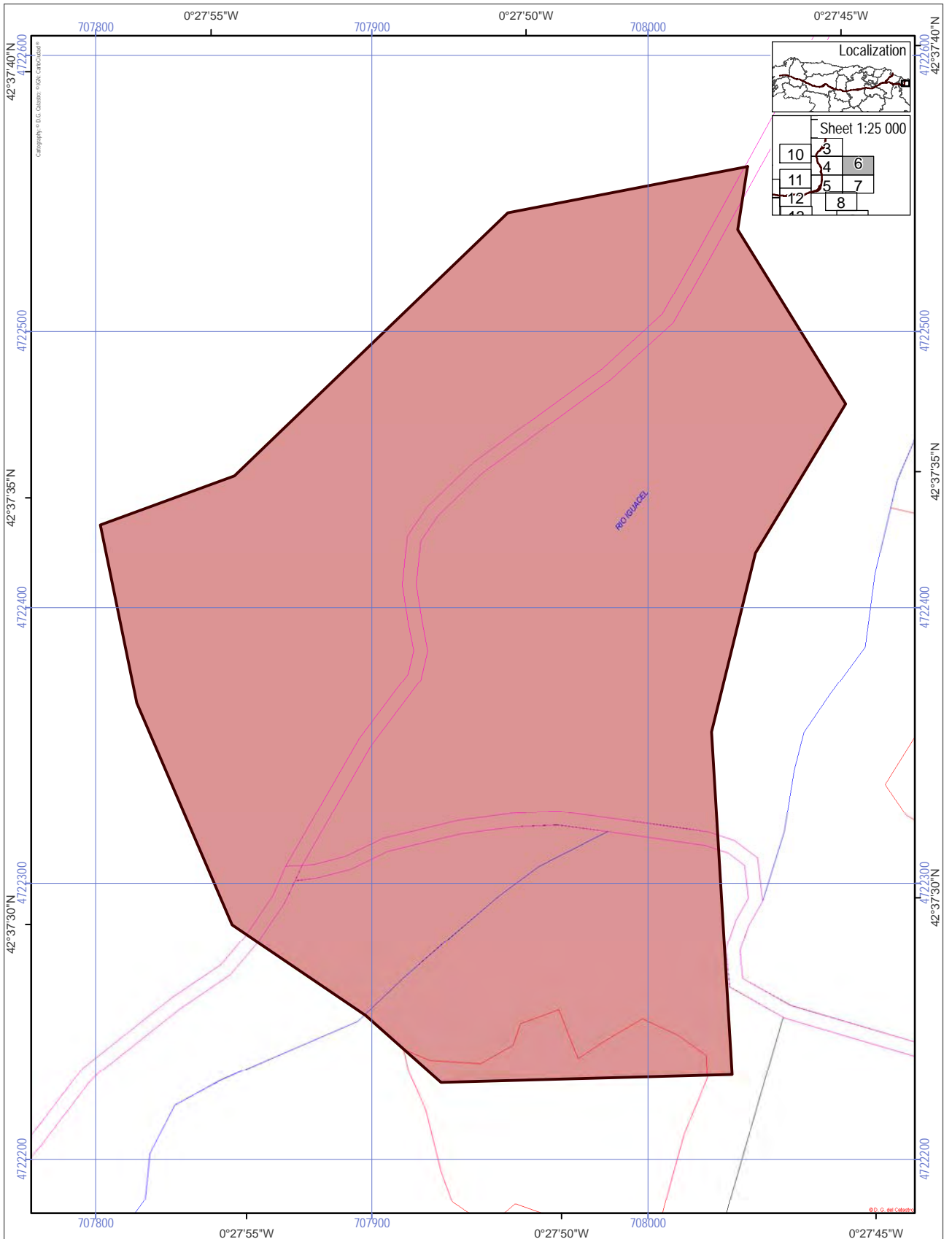


- World Heritage Property
- Route of Santiago de Compostela
- Associated structures (0.1157 ha)
- Buffer zone of the World Heritage Property

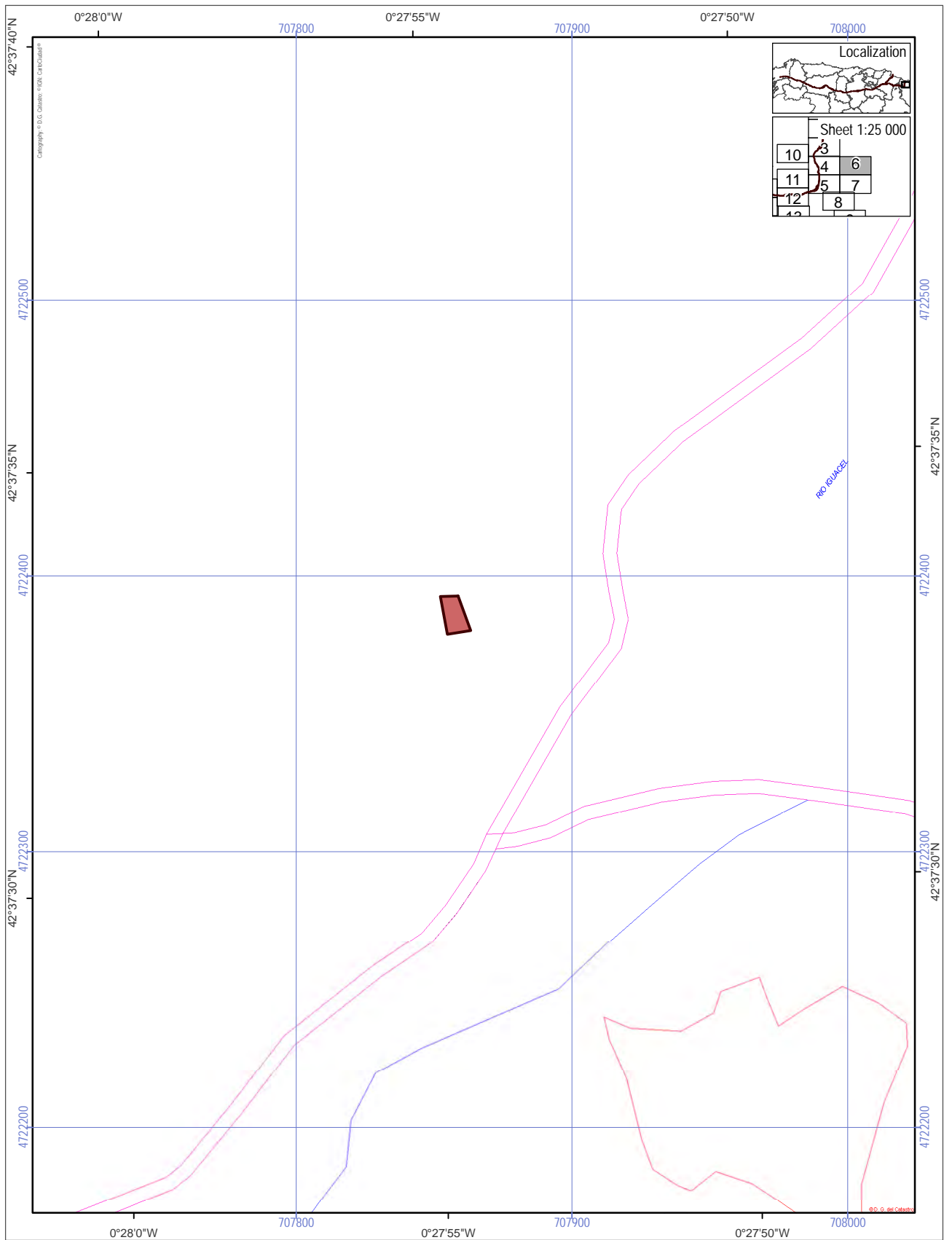


ETRS 1989, UTM Zone 30




ROUTE OF SANTIAGO DE COMPOSTELA. WORLD HERITAGE
Catedral Mercado neighborhood, Jaca [75]



ROUTE OF SANTIAGO DE COMPOSTELA. WORLD HERITAGE
 Acin neighborhood, Jaca [76]




World Heritage Property

-  Route of Santiago de Compostela
-  Associated structures (0.0039)
-  Buffer zone of the World Heritage Property

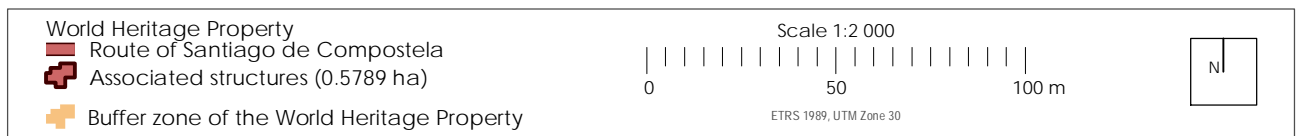
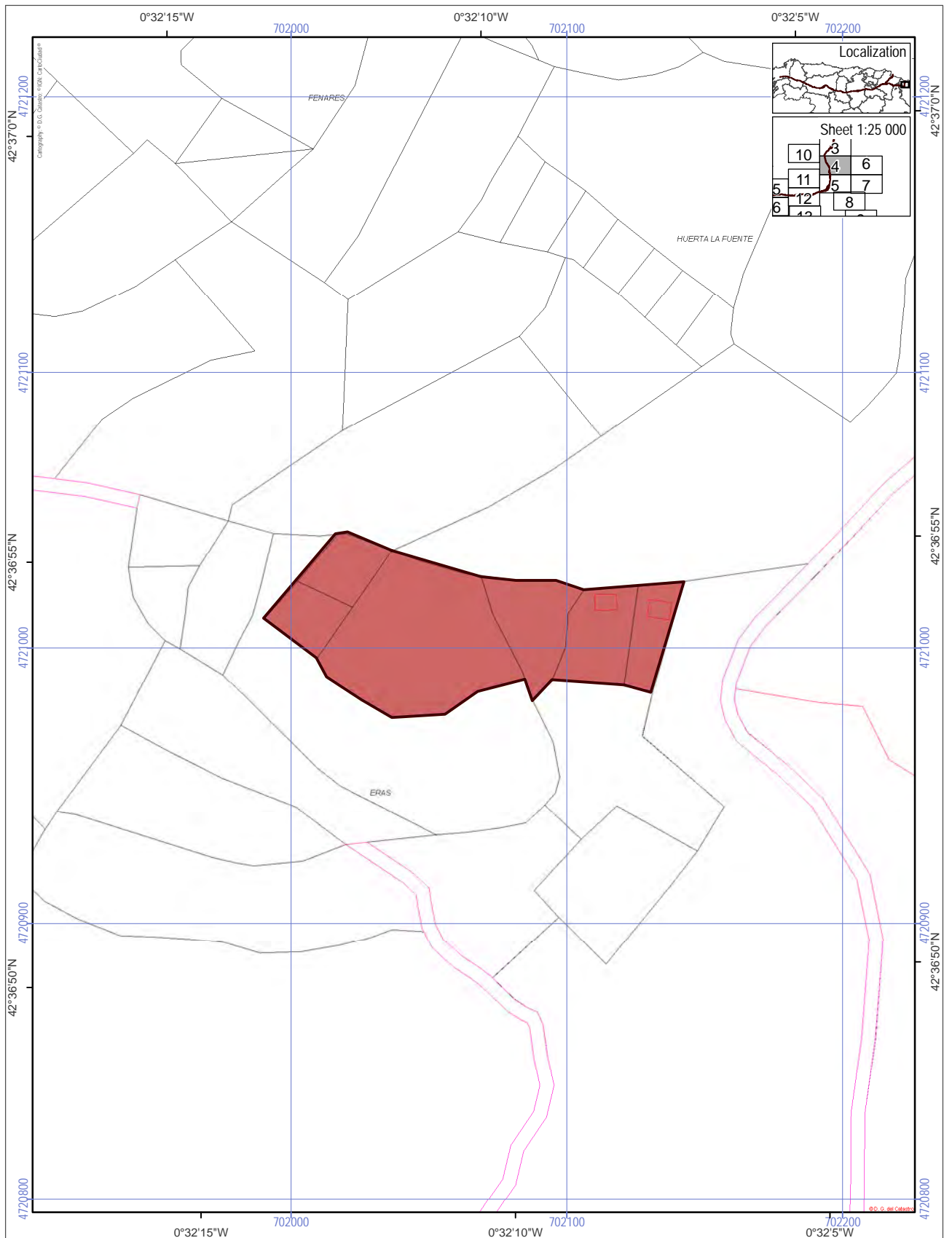
Scale 1:2 000

0 | 50 | 100 m

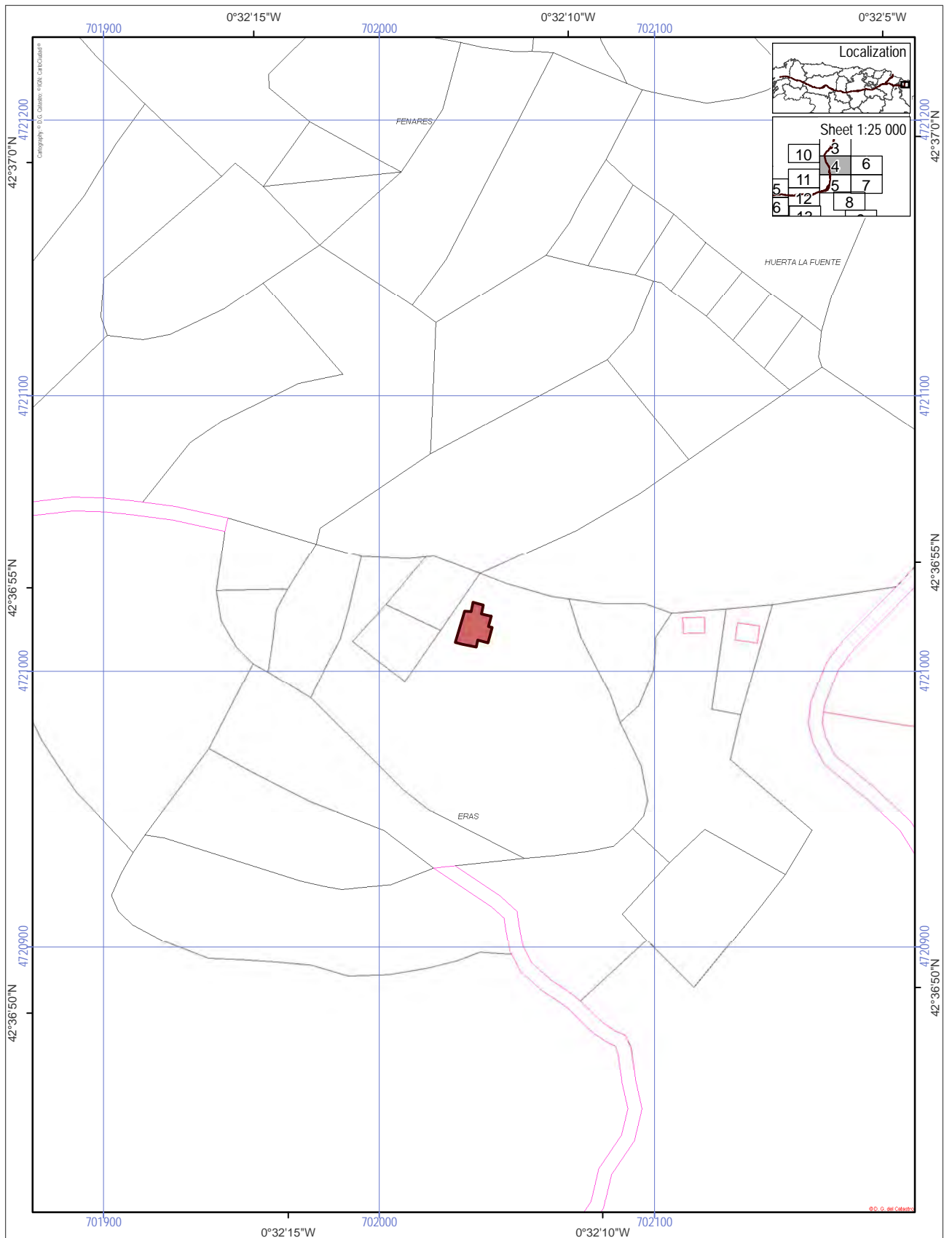
ETRS 1989, UTM Zone 30






ROUTE OF SANTIAGO DE COMPOSTELA. WORLD HERITAGE
Parish Church of Acin [77]



ROUTE OF SANTIAGO DE COMPOSTELA. WORLD HERITAGE
 Bergosa neighborhood, Jaca [78]



World Heritage Property

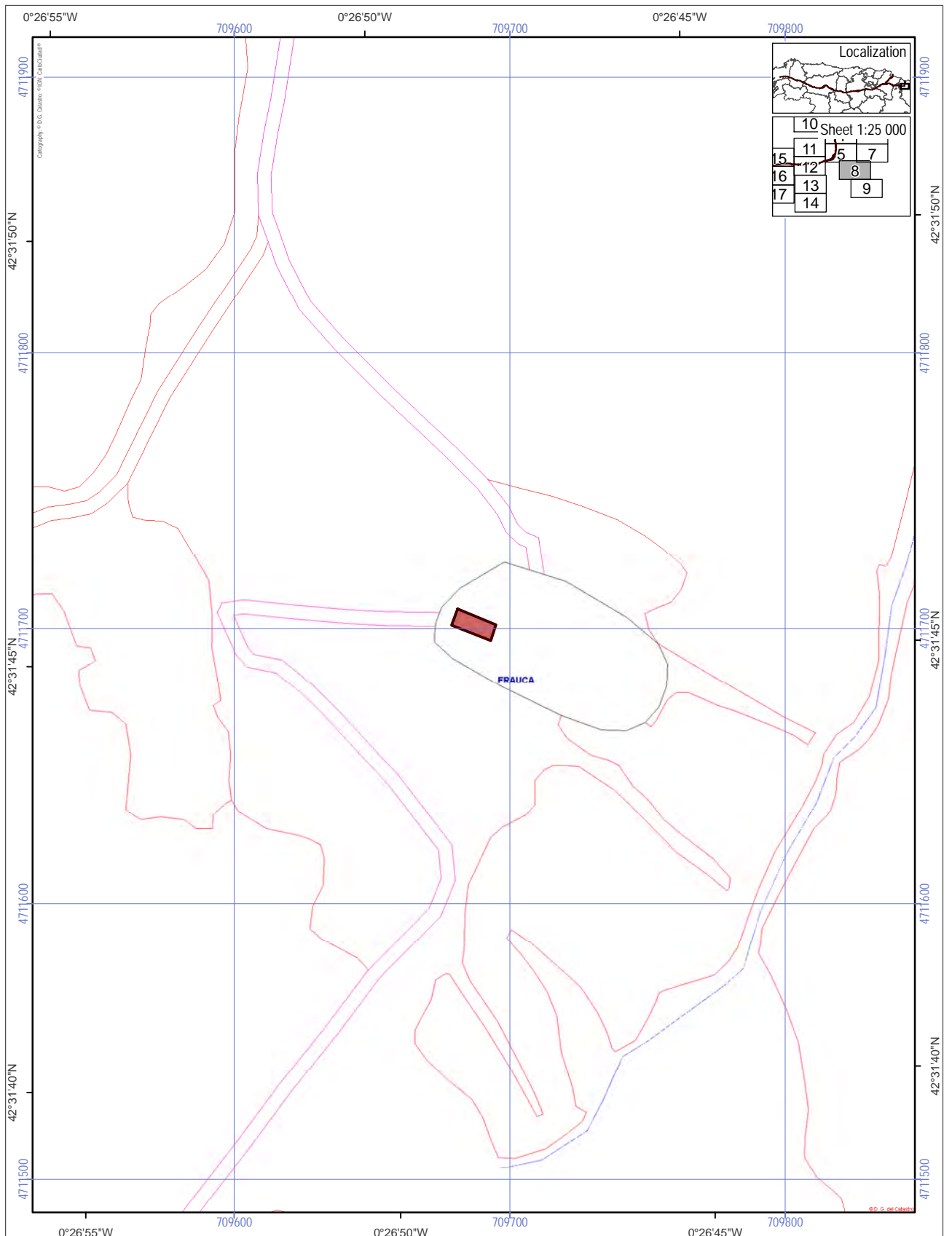
-  Route of Santiago de Compostela
-  Associated structures (0.013 ha)
-  Buffer zone of the World Heritage Property




Scale 1:2 000

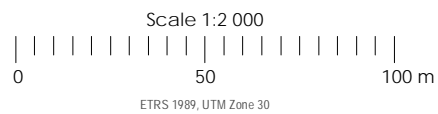
0 | 50 | 100 m

ETRS 1989, UTM Zone 30

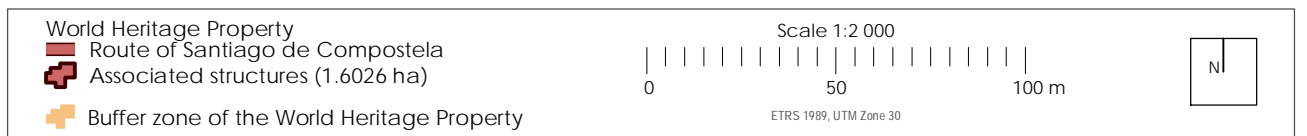

N



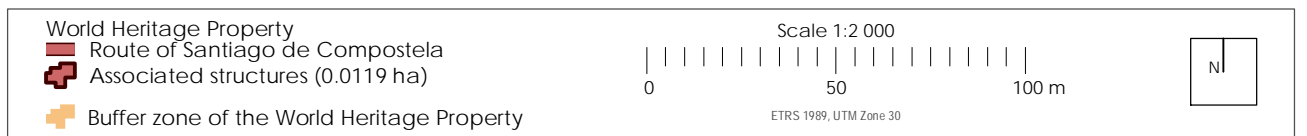
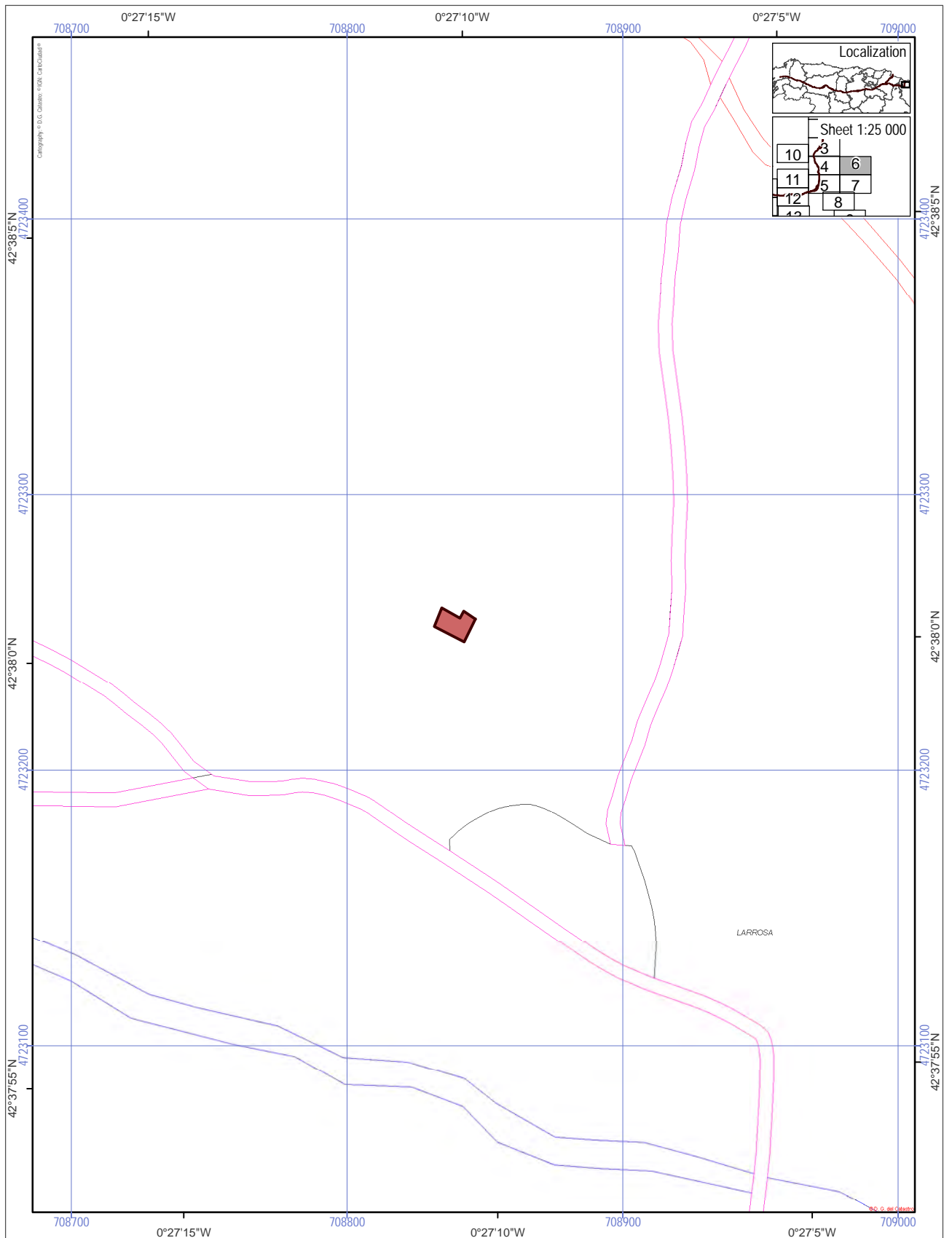
- World Heritage Property
-  Route of Santiago de Compostela
-  Associated structures (0.0094 ha)
-  Buffer zone of the World Heritage Property

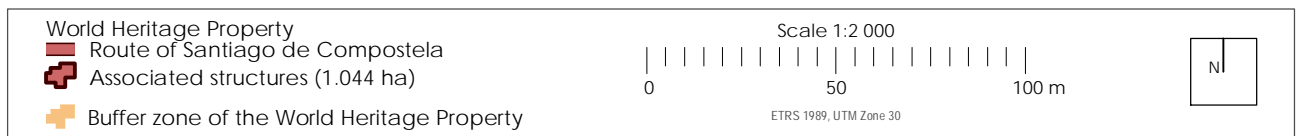
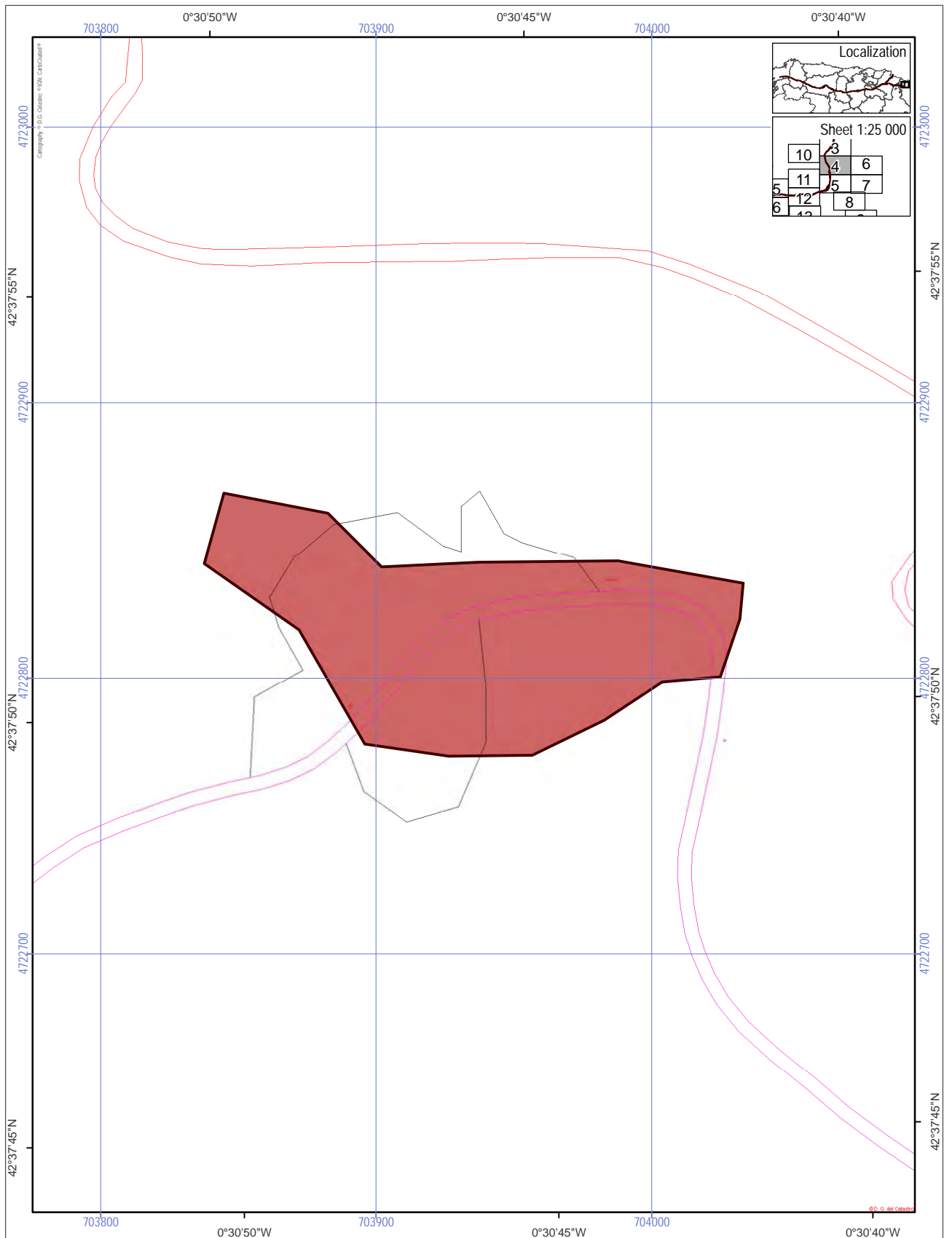


ROUTE OF SANTIAGO DE COMPOSTELA. WORLD HERITAGE
Pardina of Frauca-Jaca [80]

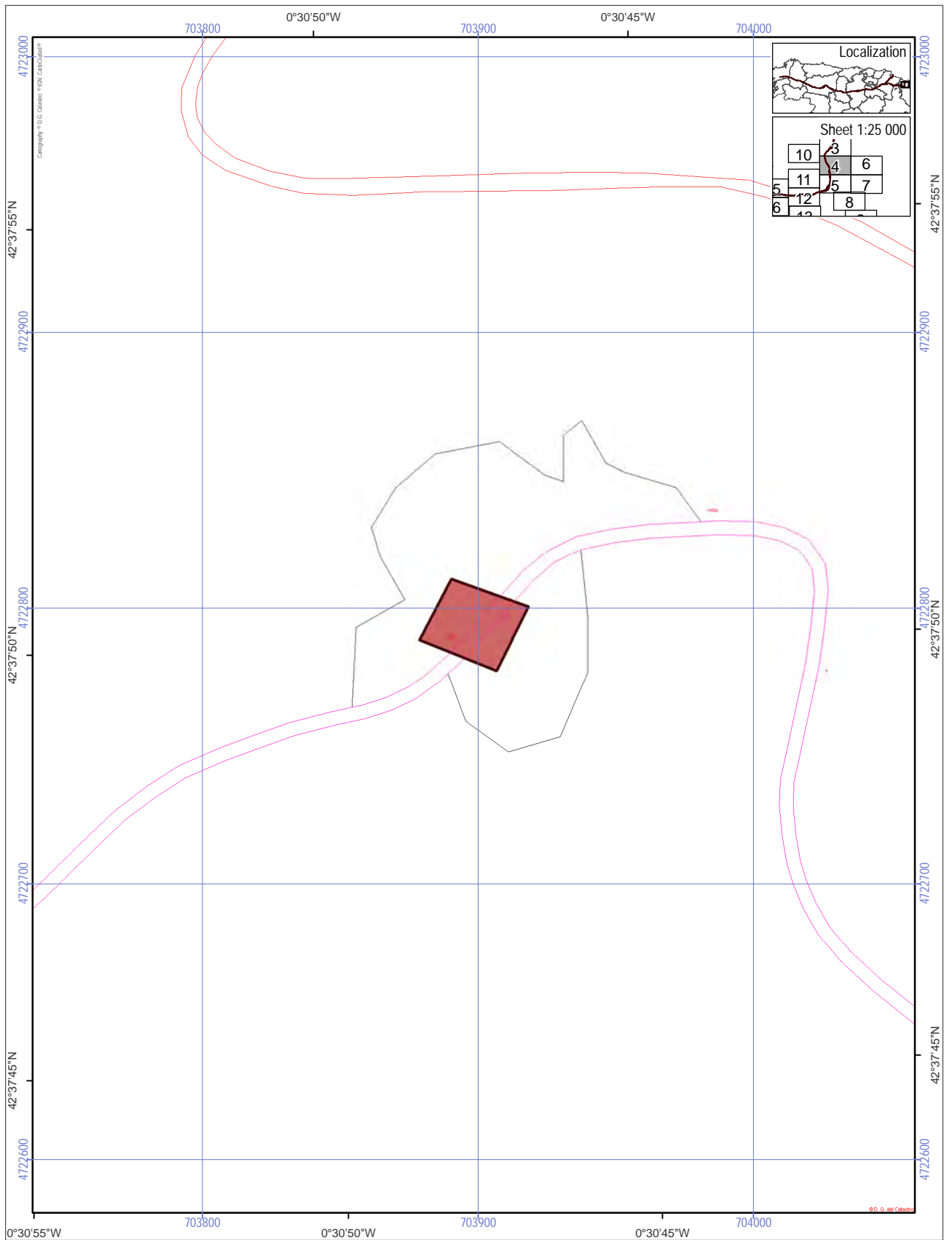


ROUTE OF SANTIAGO DE COMPOSTELA. WORLD HERITAGE
Larrosa neighborhood, Jaca [81]








ROUTE OF SANTIAGO DE COMPOSTELA. WORLD HERITAGE
 Yosa neighborhood, Jaca [083]



World Heritage Property

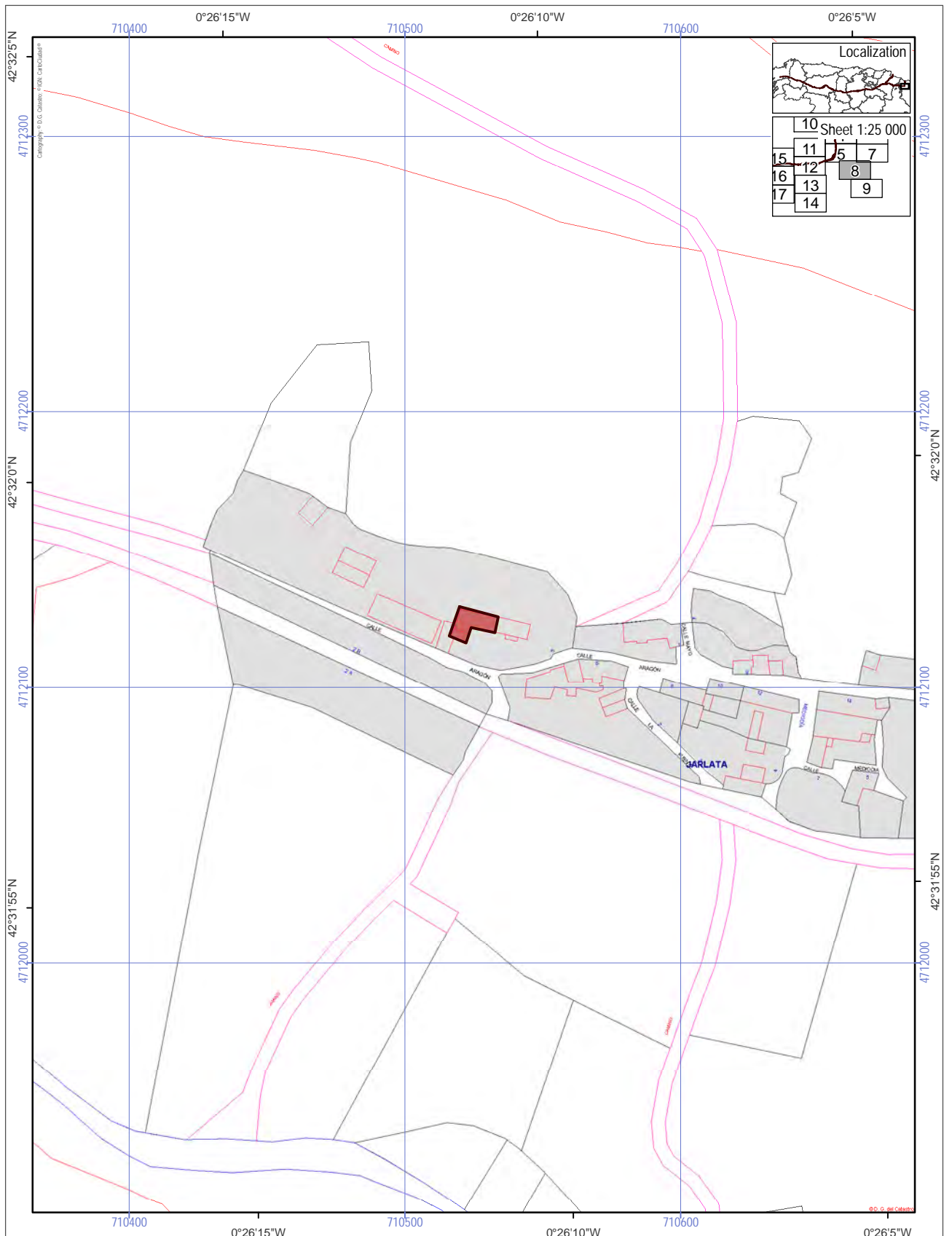
-  Route of Santiago de Compostela
-  Associated structures (0.0753 ha)
-  Buffer zone of the World Heritage Property

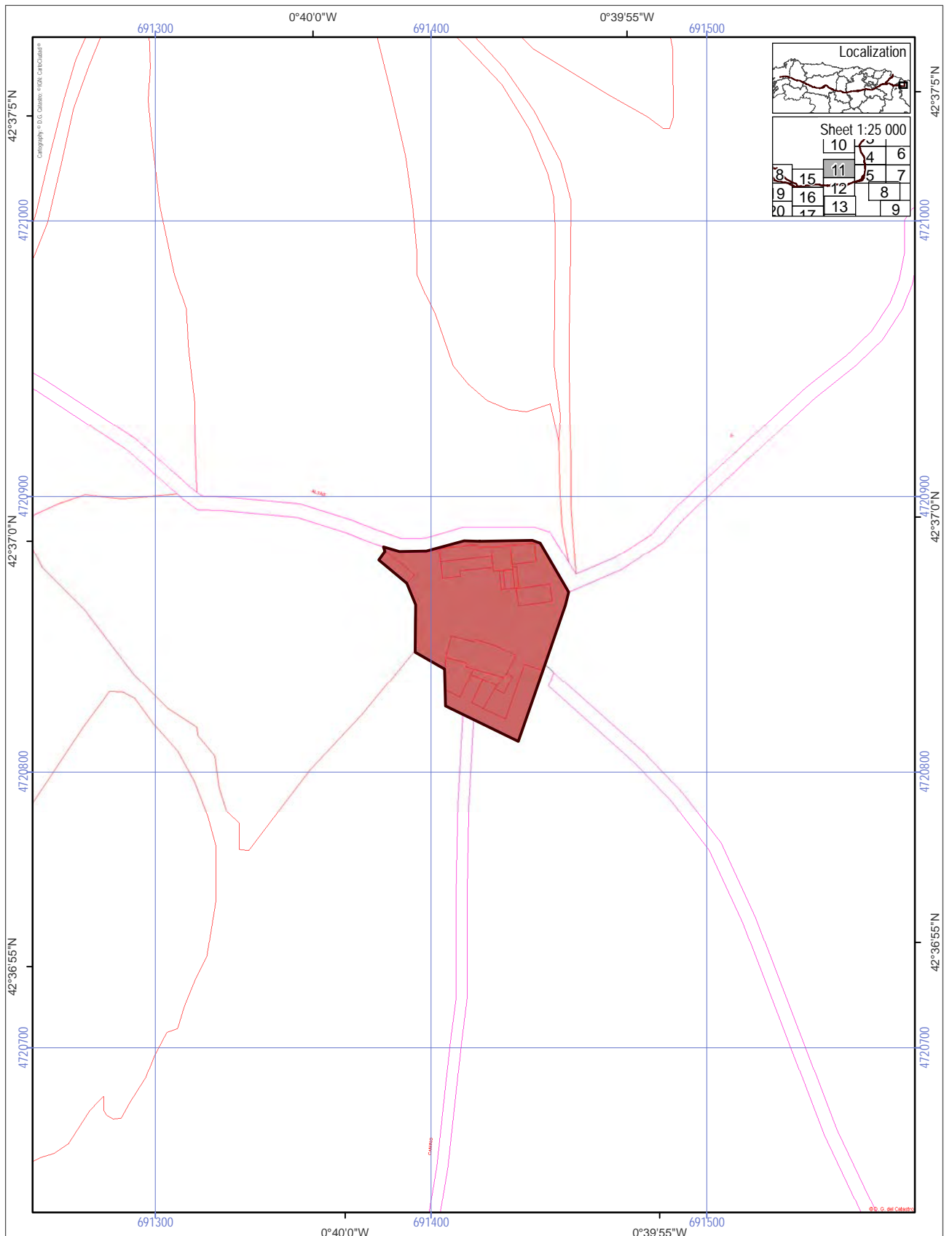
Scale 1:2 000

0 50 100 m

ETRS 1989, UTM Zone 30

N





World Heritage Property

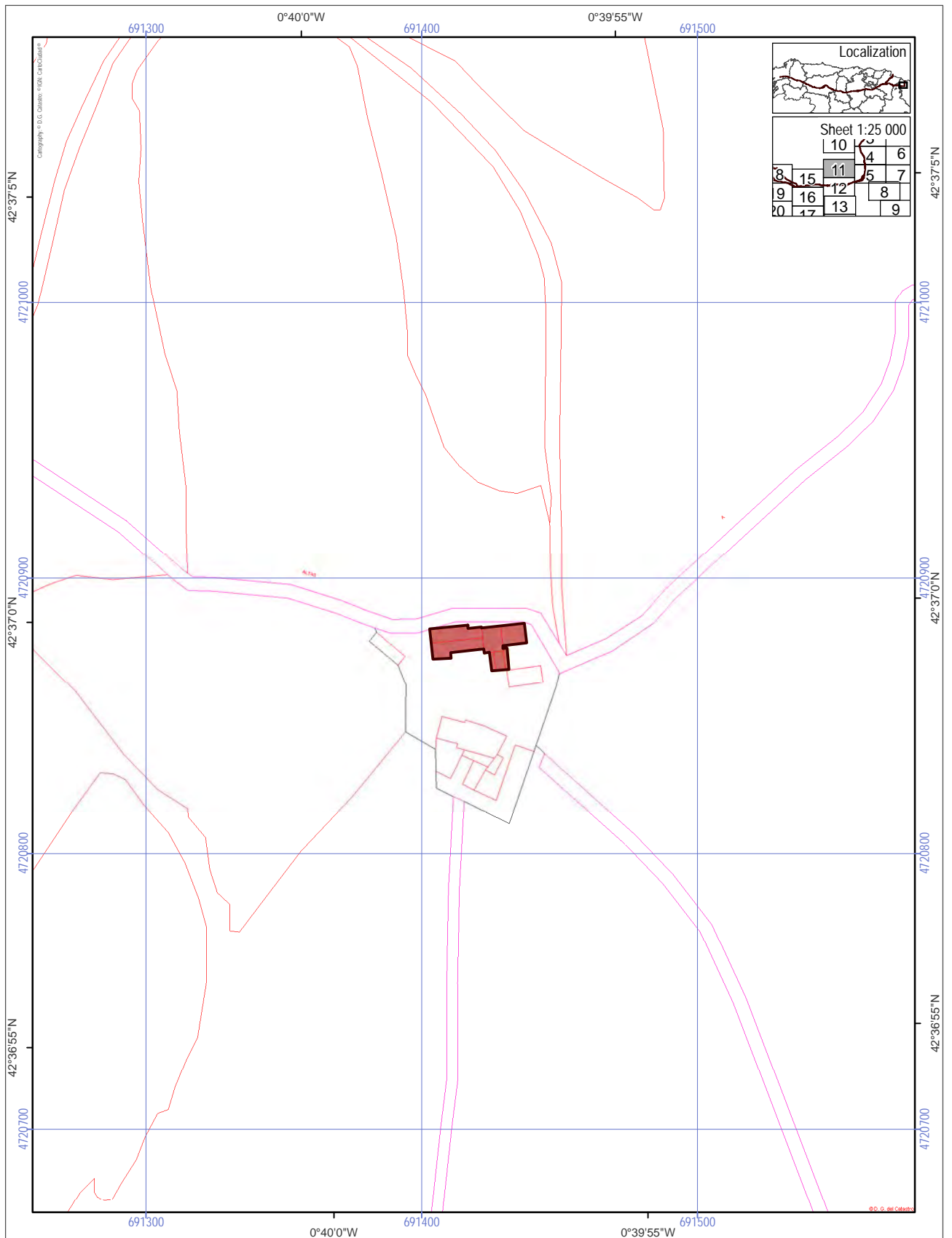
- Route of Santiago de Compostela
- Associated structures (0.3734 ha)
- Buffer zone of the World Heritage Property

Scale 1:2 000

0 50 100 m

ETRS 1989, UTM Zone 30

NI



World Heritage Property

- Route of Santiago de Compostela
- Associated structures (0.0546 ha)
- Buffer zone of the World Heritage Property

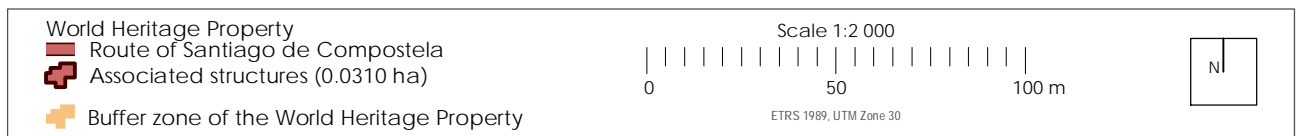
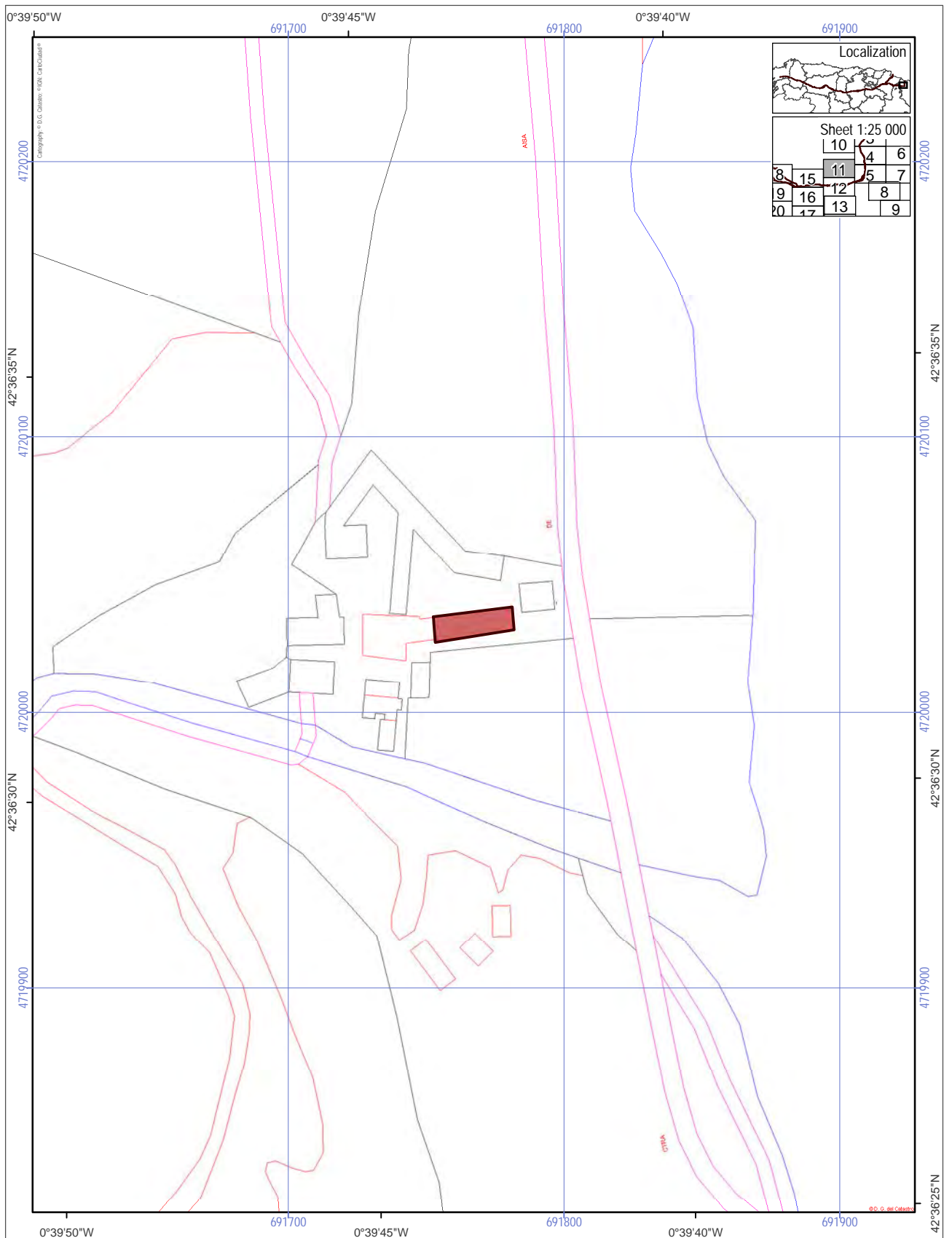
Scale 1:2 000

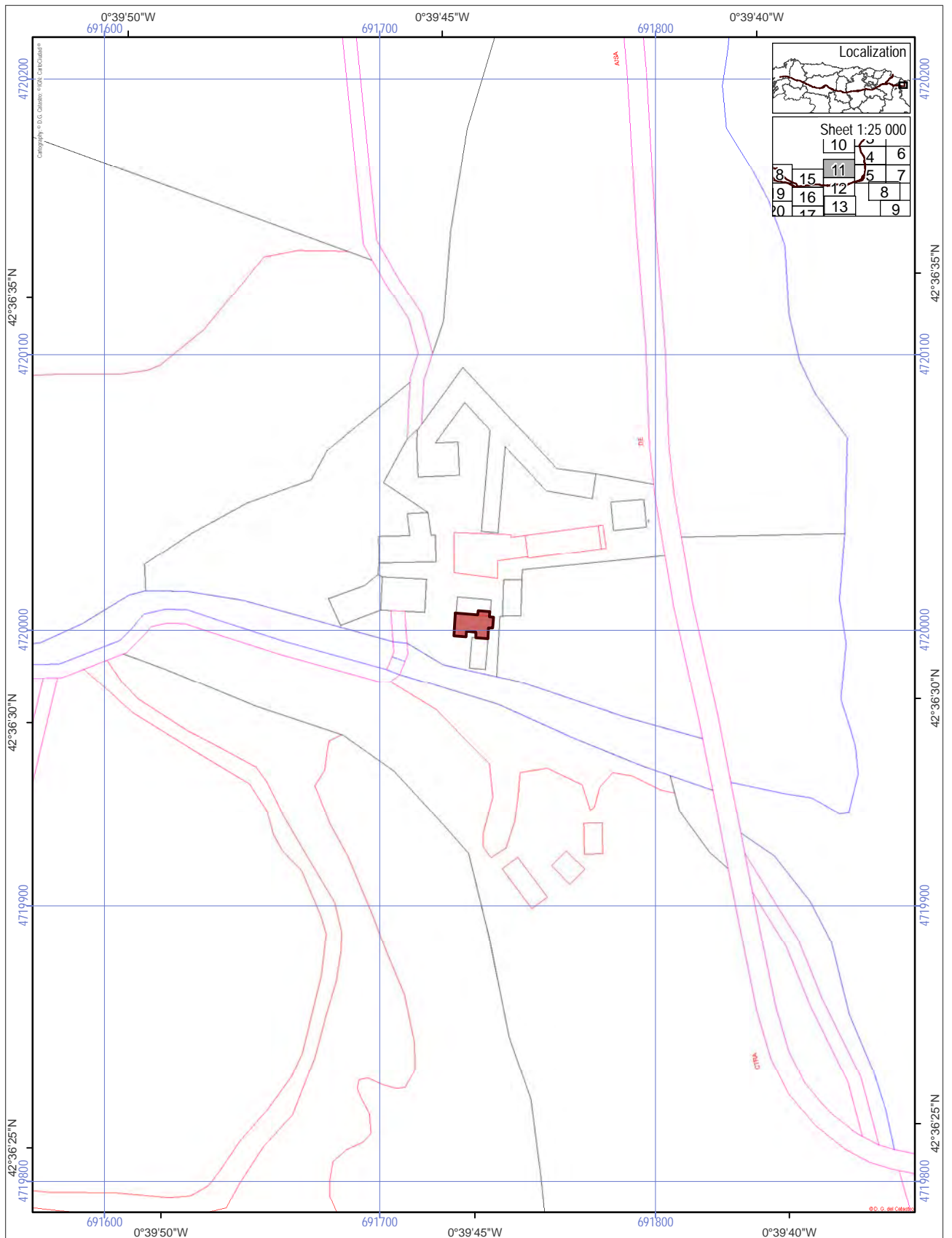
0 50 100 m

ETRS 1989, UTM Zone 30

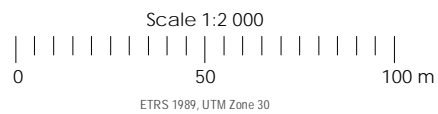
NI

ROUTE OF SANTIAGO DE COMPOSTELA. WORLD HERITAGE
 Parish Church of Las Tias Altas [87]

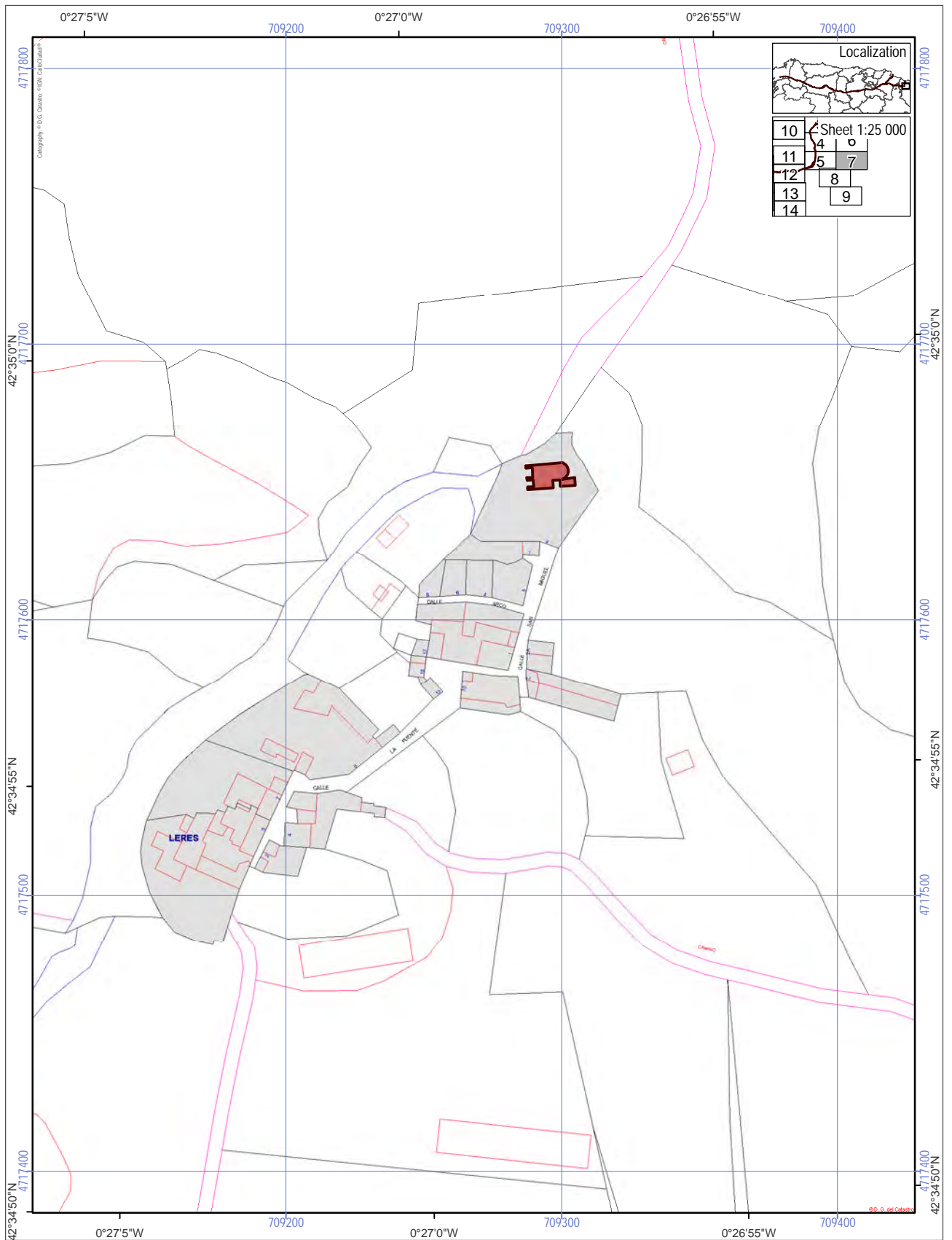




- World Heritage Property
- Route of Santiago de Compostela
- Associated structures (0.0129 ha)
- Buffer zone of the World Heritage Property



ROUTE OF SANTIAGO DE COMPOSTELA. WORLD HERITAGE
Parish Church of Las Tiesas Bajas [89]

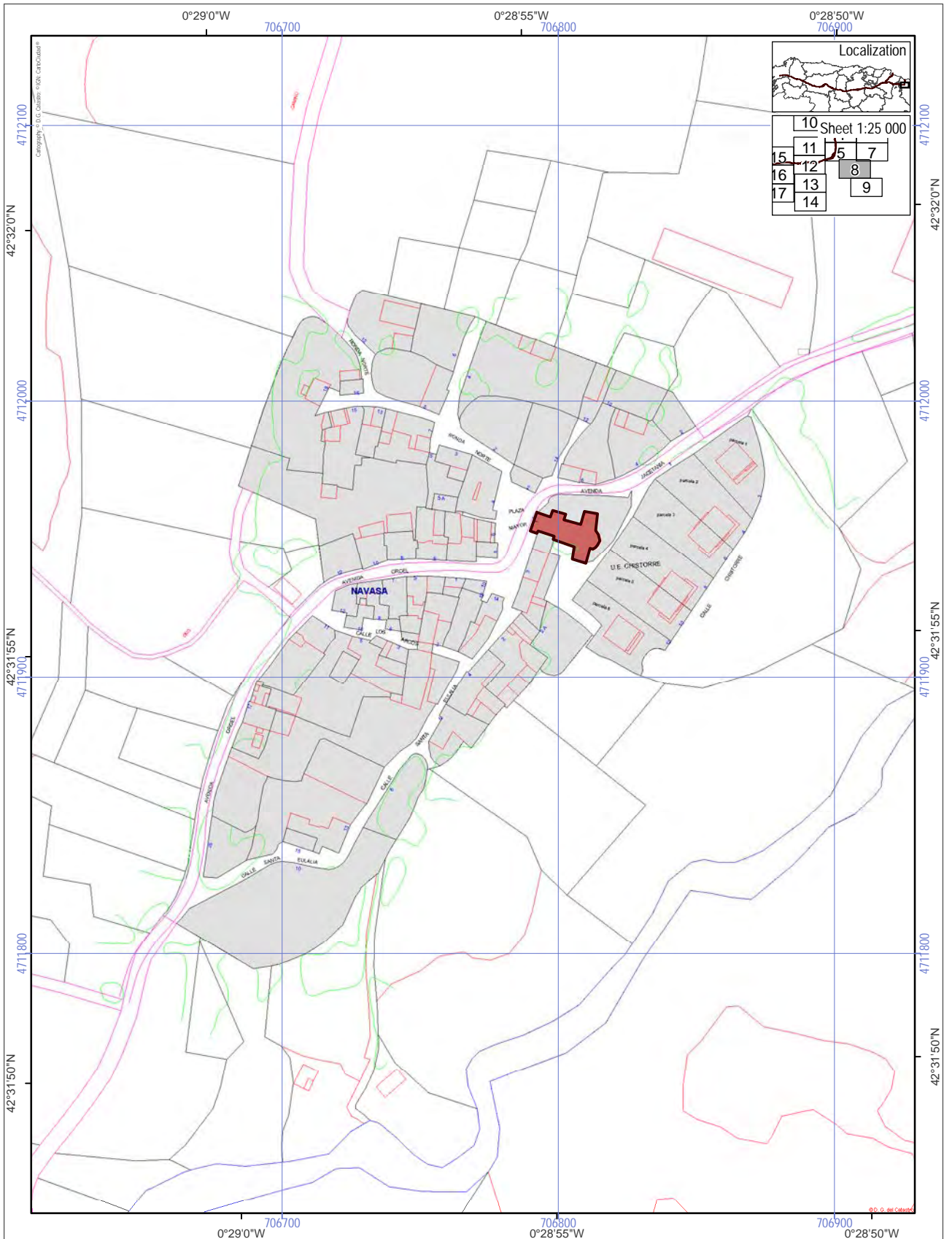


Localization




10	4	0
11	5	7
12	8	
13		9
14		

Sheet 1:25 000

<ul style="list-style-type: none"> World Heritage Property Route of Santiago de Compostela Associated structures (0.0187 ha) Buffer zone of the World Heritage Property 	<p>Scale 1:2 000</p> <p>0 50 100 m</p> <p>ETRS 1989, UTM Zone 30</p>	
-----------------------------------------------------------------------------------------------------------------------------------------------------------------------------------------------------------------------	----------------------------------------------------------------------	--



World Heritage Property

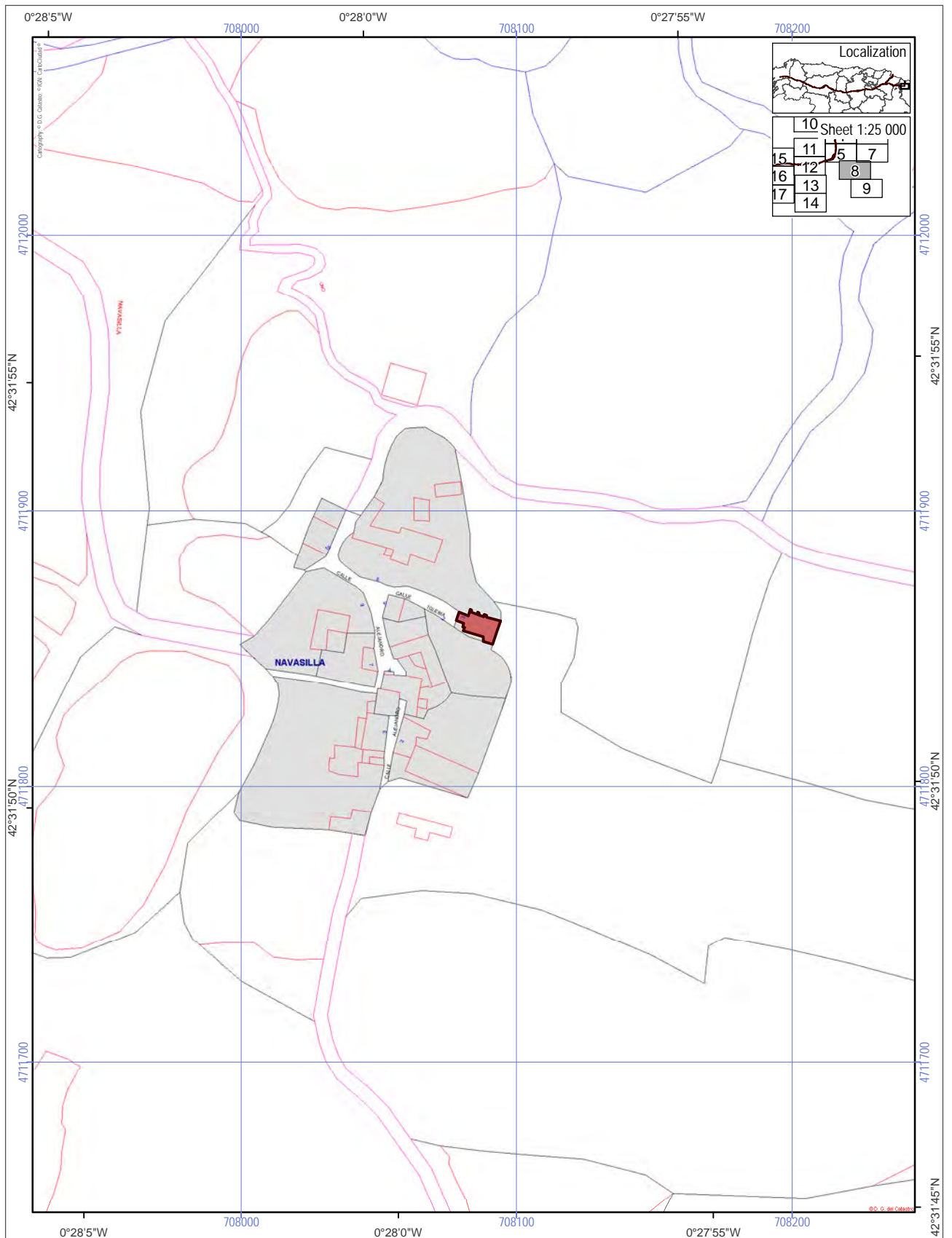
-  Route of Santiago de Compostela
-  Associated structures (0.0210 ha)
-  Buffer zone of the World Heritage Property

Scale 1:2 000

0 | 50 | 100 m

ETRS 1989, UTM Zone 30



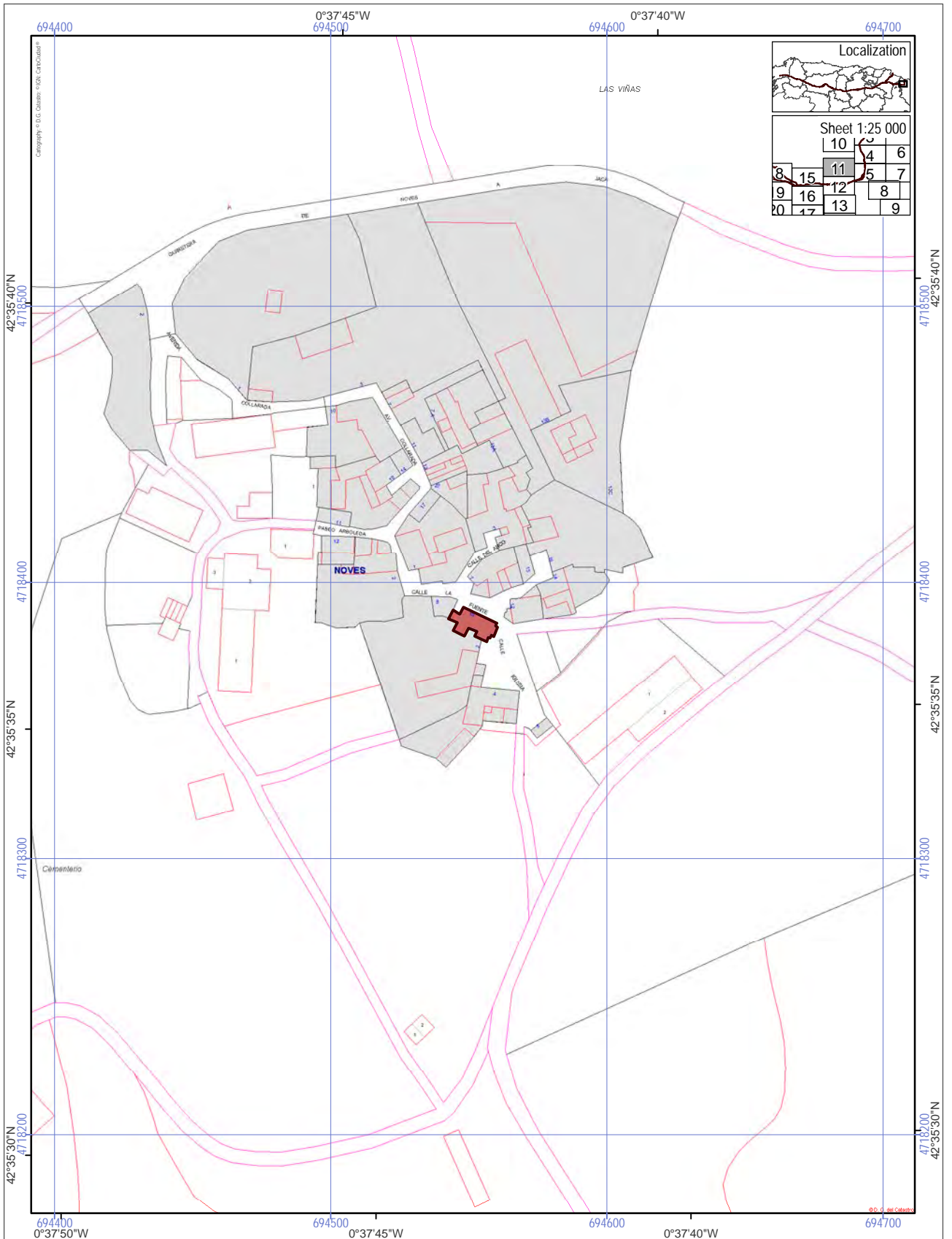


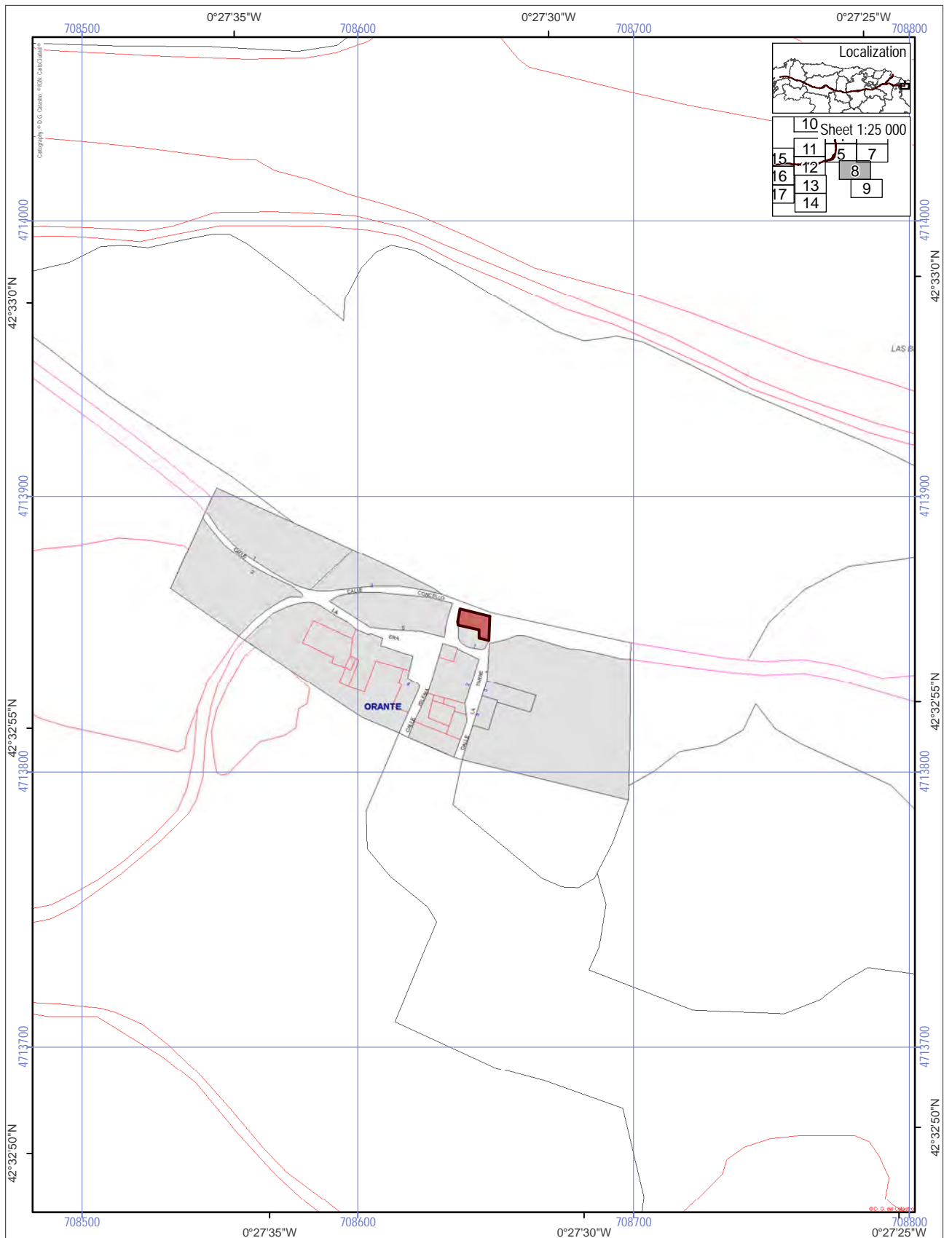
World Heritage Property
 Route of Santiago de Compostela
 Associated structures (0.0138 ha)
 Buffer zone of the World Heritage Property

Scale 1:2 000
 0 50 100 m
 ETRS 1989, UTM Zone 30

NI

ROUTE OF SANTIAGO DE COMPOSTELA. WORLD HERITAGE
 Parish Church of Navasilla [93]

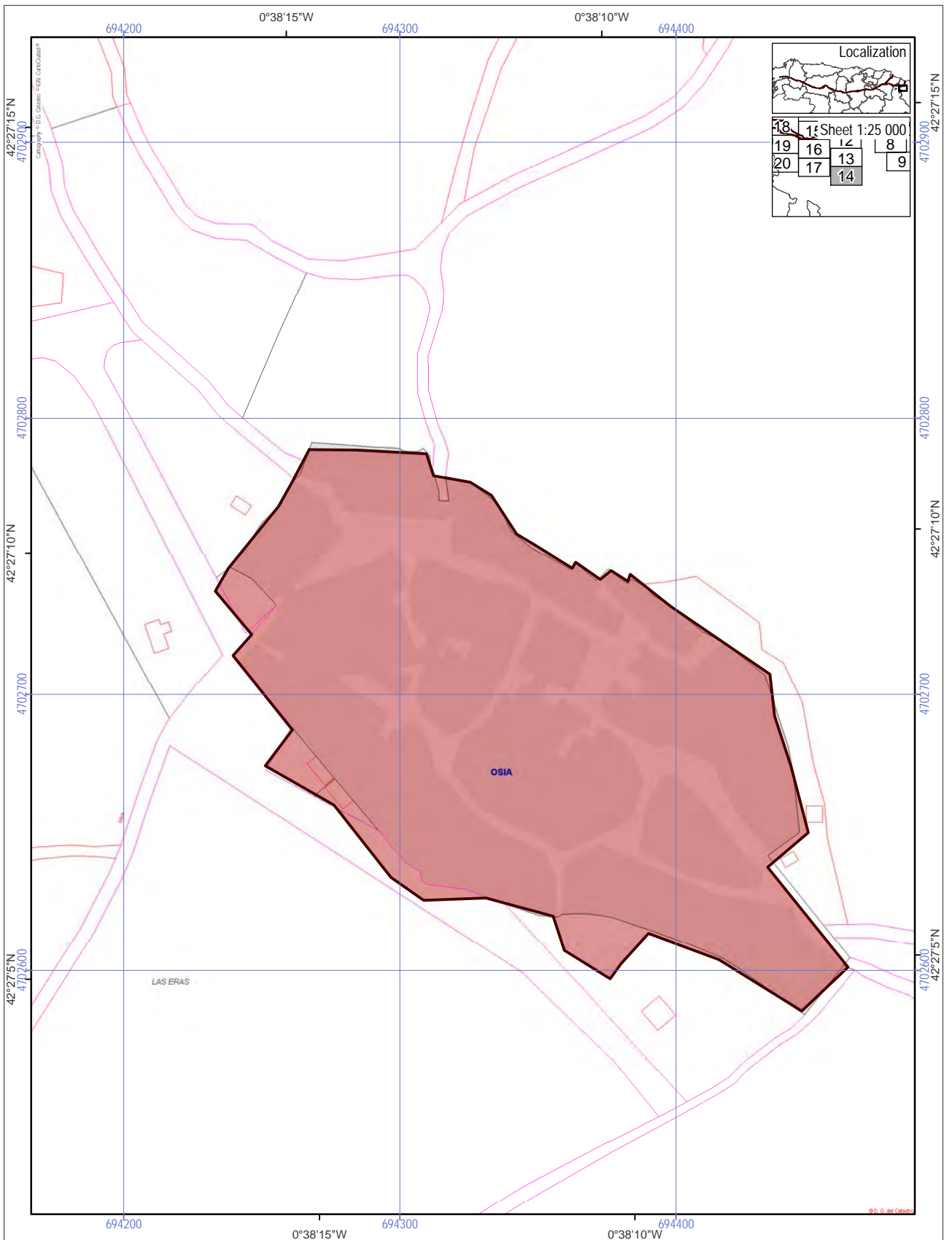




World Heritage Property
 Route of Santiago de Compostela
 Associated structures (0.007 ha)
 Buffer zone of the World Heritage Property

Scale 1:2 000
 0 50 100 m
 ETRS 1989, UTM Zone 30

NI



World Heritage Property

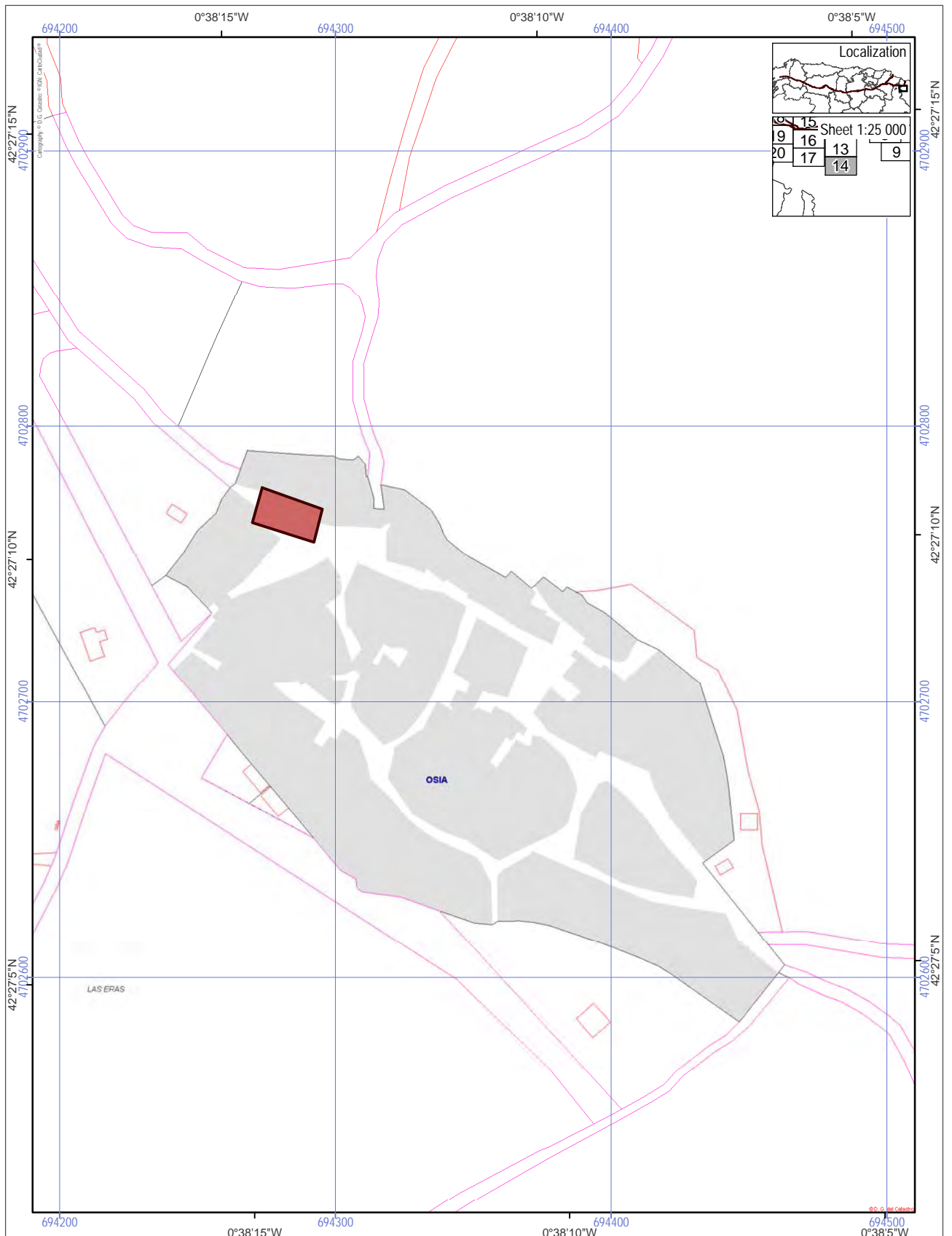
-  Route of Santiago de Compostela
-  Associated structures (25.62 ha)
-  Buffer zone of the World Heritage Property

Scale 1:2 000




0 | 50 | 100 m

ETRS 1989, UTM Zone 30





World Heritage Property

-  Route of Santiago de Compostela
-  Associated structures (0.0347 ha)
-  Buffer zone of the World Heritage Property

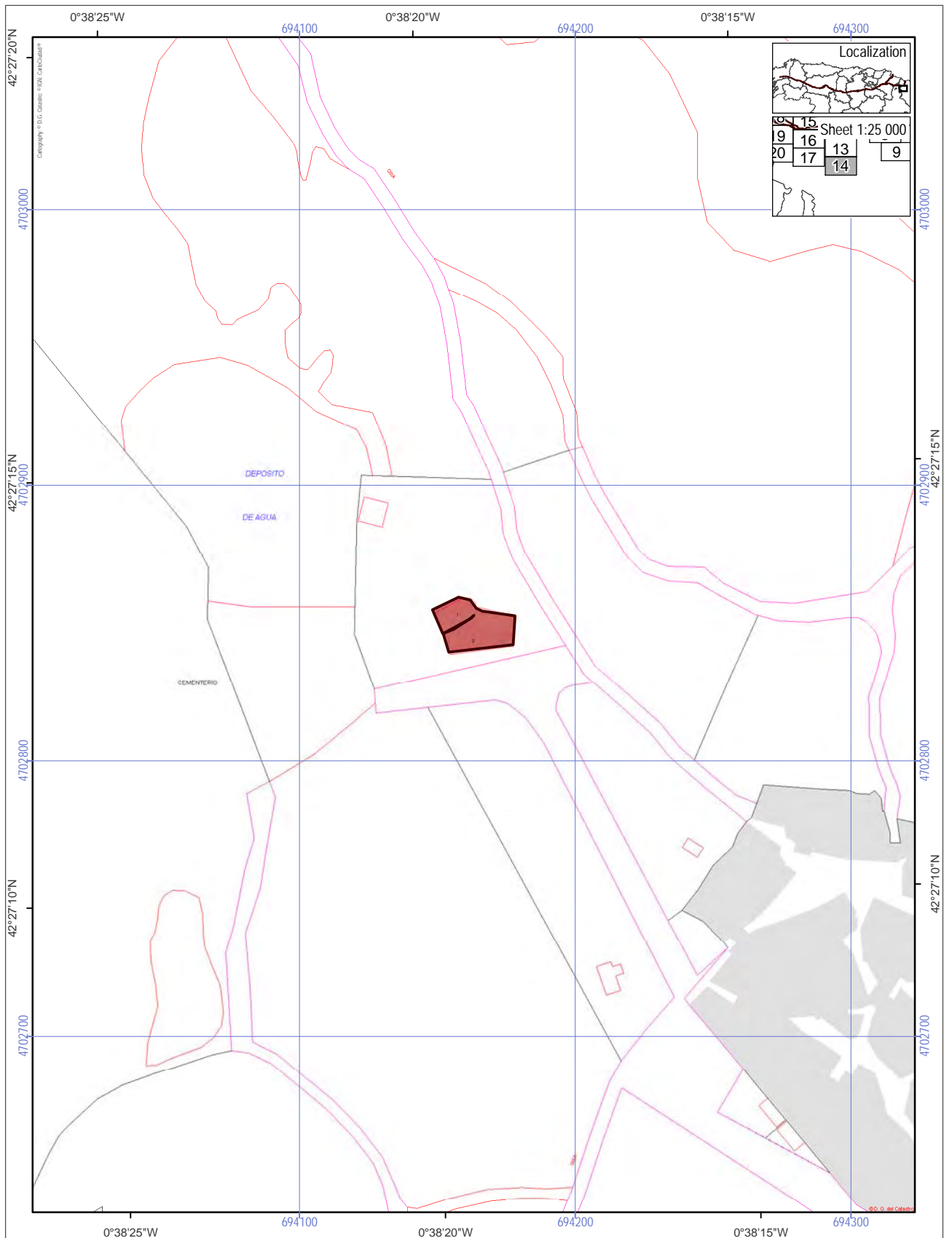
Scale 1:2 000

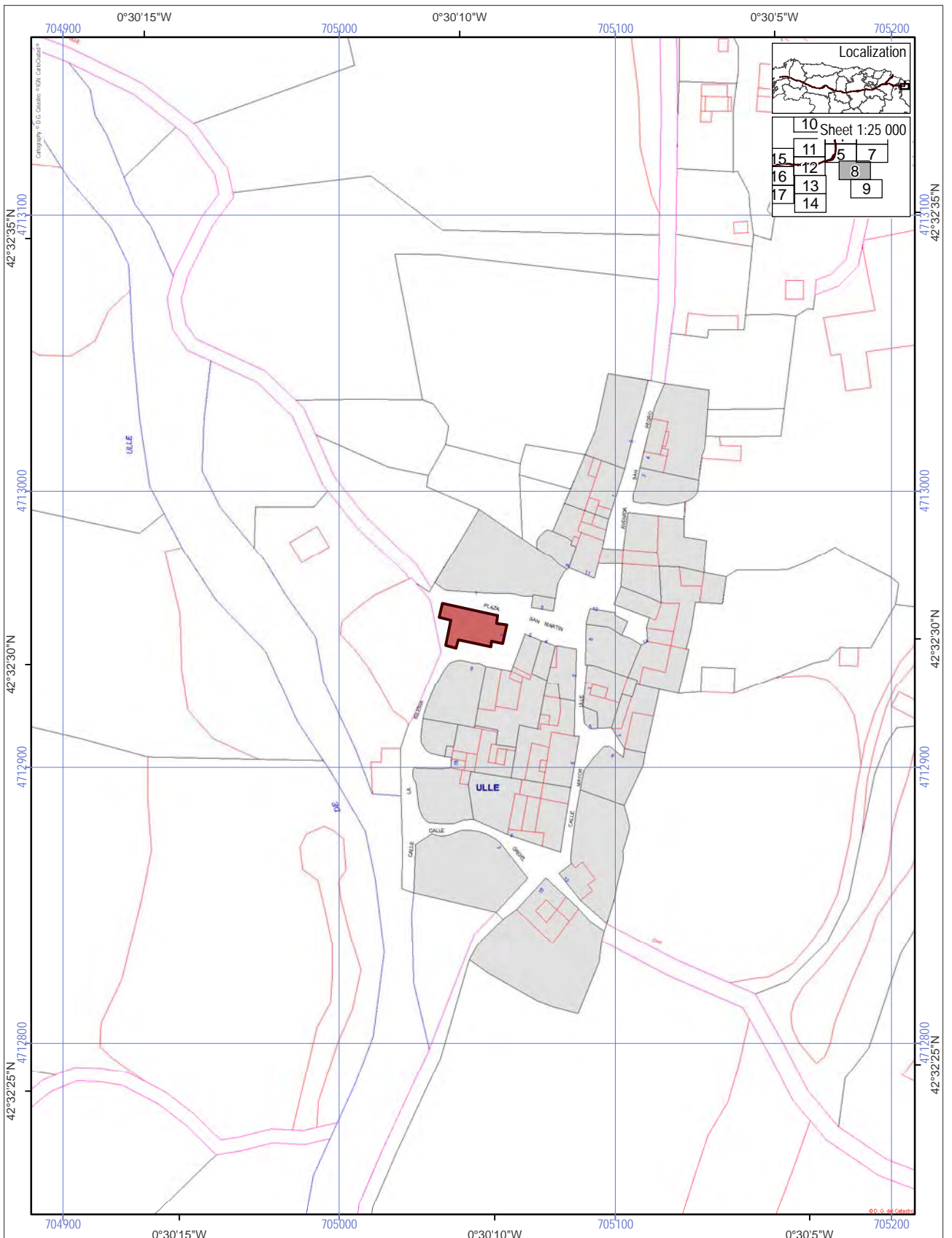
0 50 100 m

ETRS 1989, UTM Zone 30

NI

ROUTE OF SANTIAGO DE COMPOSTELA. WORLD HERITAGE
Parish Church of Osia [97]

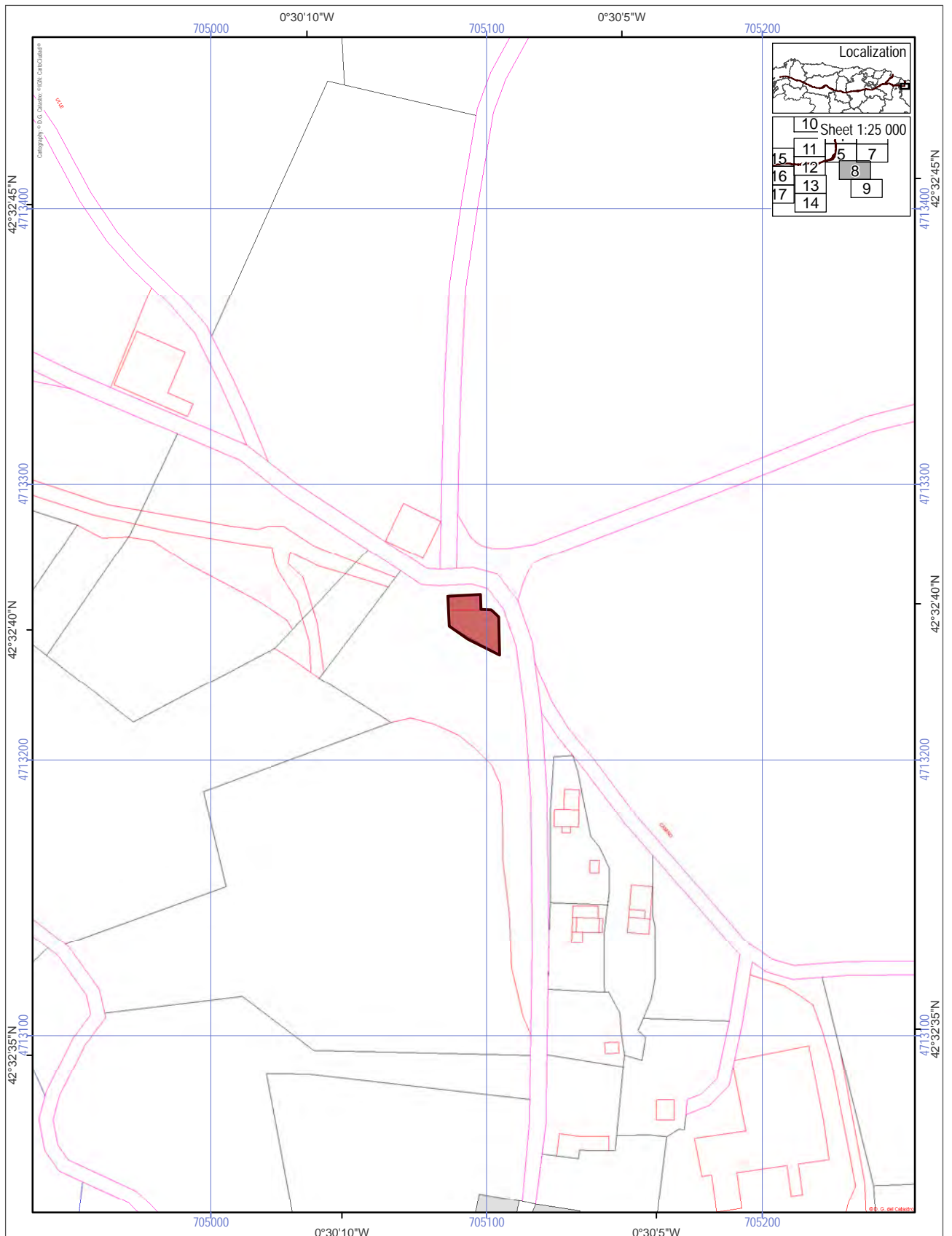




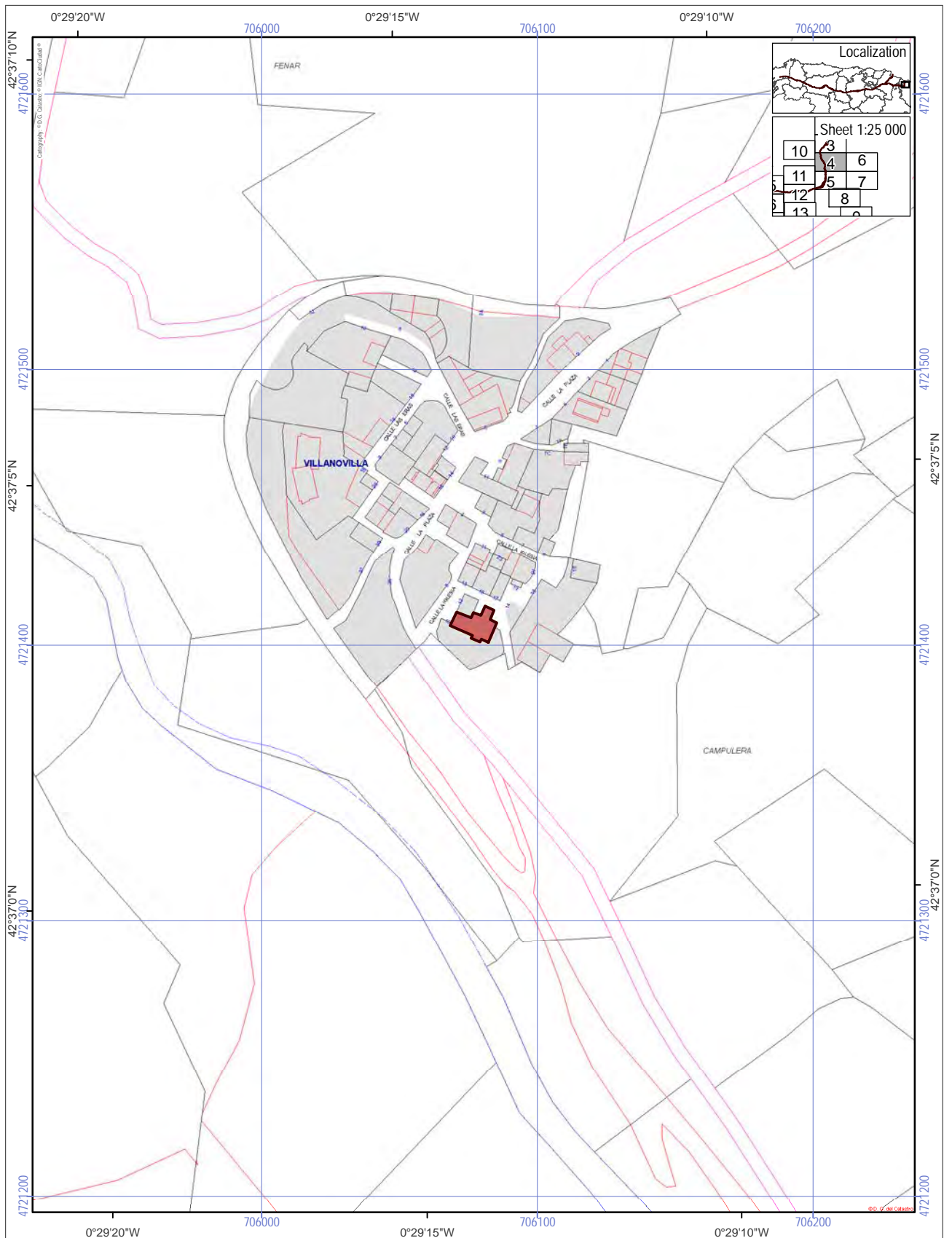
World Heritage Property
 Route of Santiago de Compostela
 Associated structures (0.0221 ha)
 Buffer zone of the World Heritage Property

Scale 1:2 000
 0 50 100 m
 ETRS 1989, UTM Zone 30

NI



ROUTE OF SANTIAGO DE COMPOSTELA. WORLD HERITAGE
San Pedro Cemetery Chapel [100]

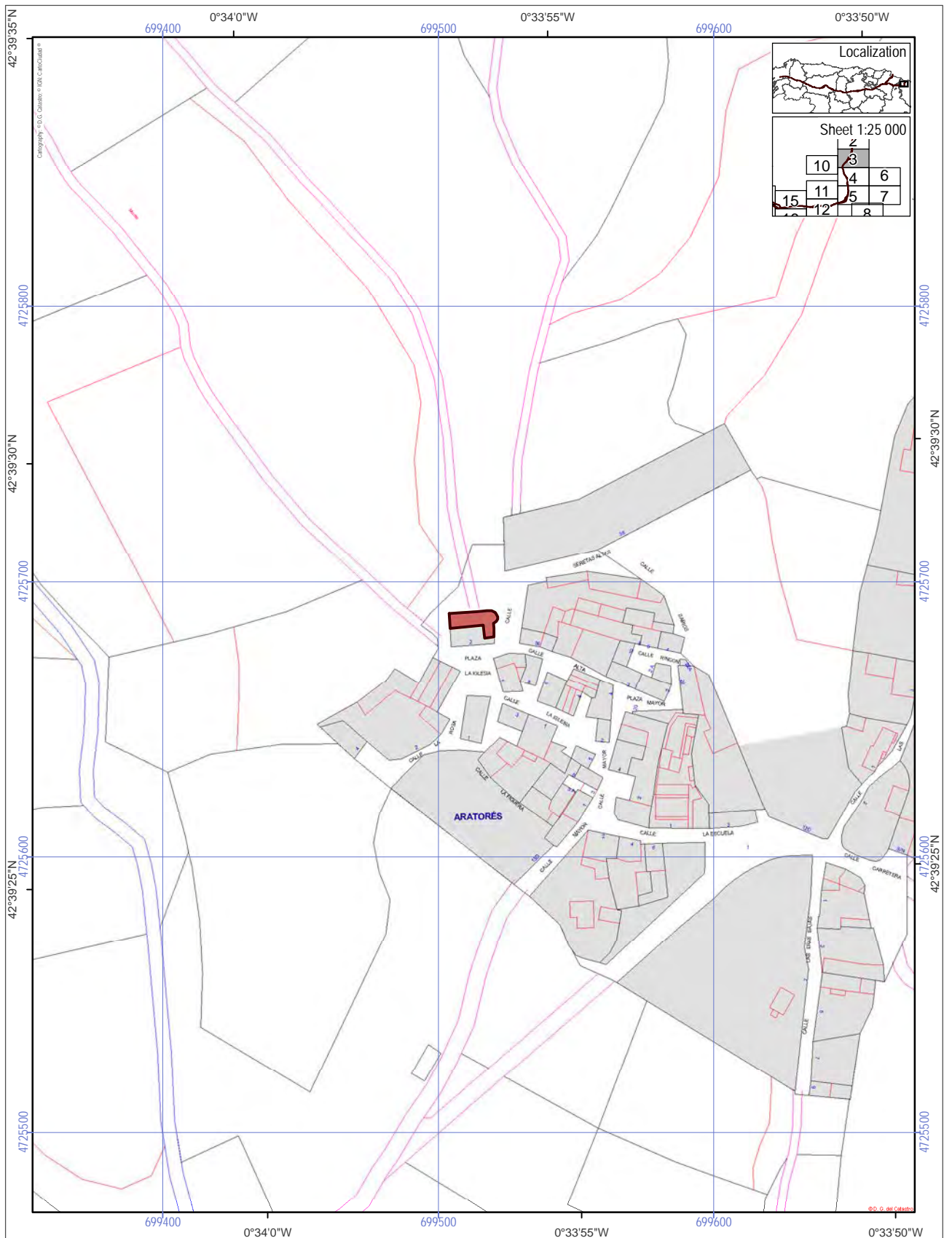


World Heritage Property
 Route of Santiago de Compostela
 Associated structures (0.0095 ha)
 Buffer zone of the World Heritage Property

Scale 1:2 000
 0 50 100 m
 ETRS 1989, UTM Zone 30

NI

ROUTE OF SANTIAGO DE COMPOSTELA. WORLD HERITAGE
 Parish Church of Villanovilla [102]



Localization

Sheet 1:25 000

	2	
10	3	6
11	4	7
15	5	8
12	1	

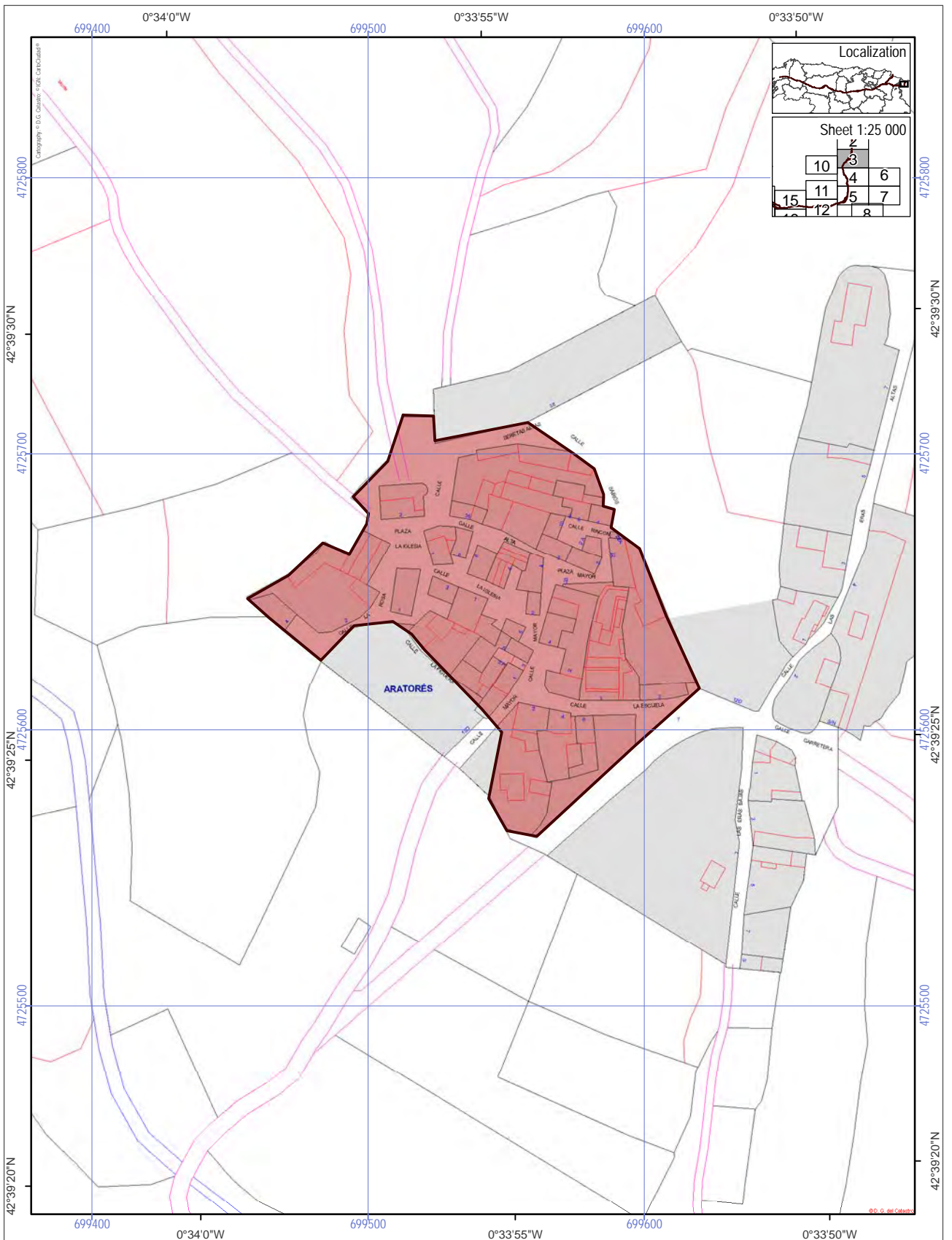
World Heritage Property

- Route of Santiago de Compostela
- Associated structures (0.0179 ha)
- Buffer zone of the World Heritage Property

Scale 1:2 000

ETRS 1989, UTM Zone 30

ROUTE OF SANTIAGO DE COMPOSTELA. WORLD HERITAGE
 Parish Church of Aratores [104]



World Heritage Property

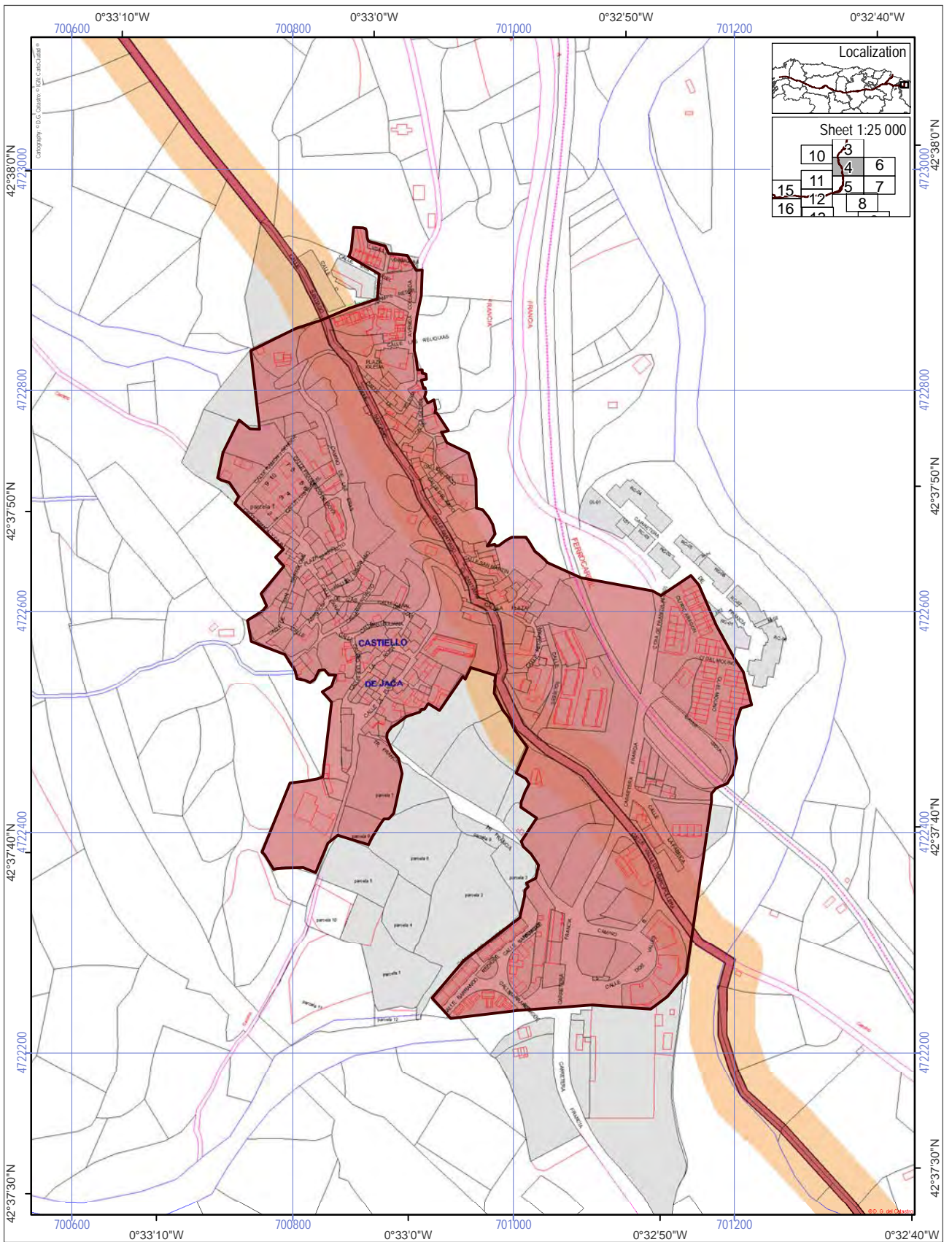
- Route of Santiago de Compostela
- Associated structures (1.1747 ha)
- Buffer zone of the World Heritage Property

Scale 1:2 000

0 | 50 | 100 m

ETRS 1989, UTM Zone 30

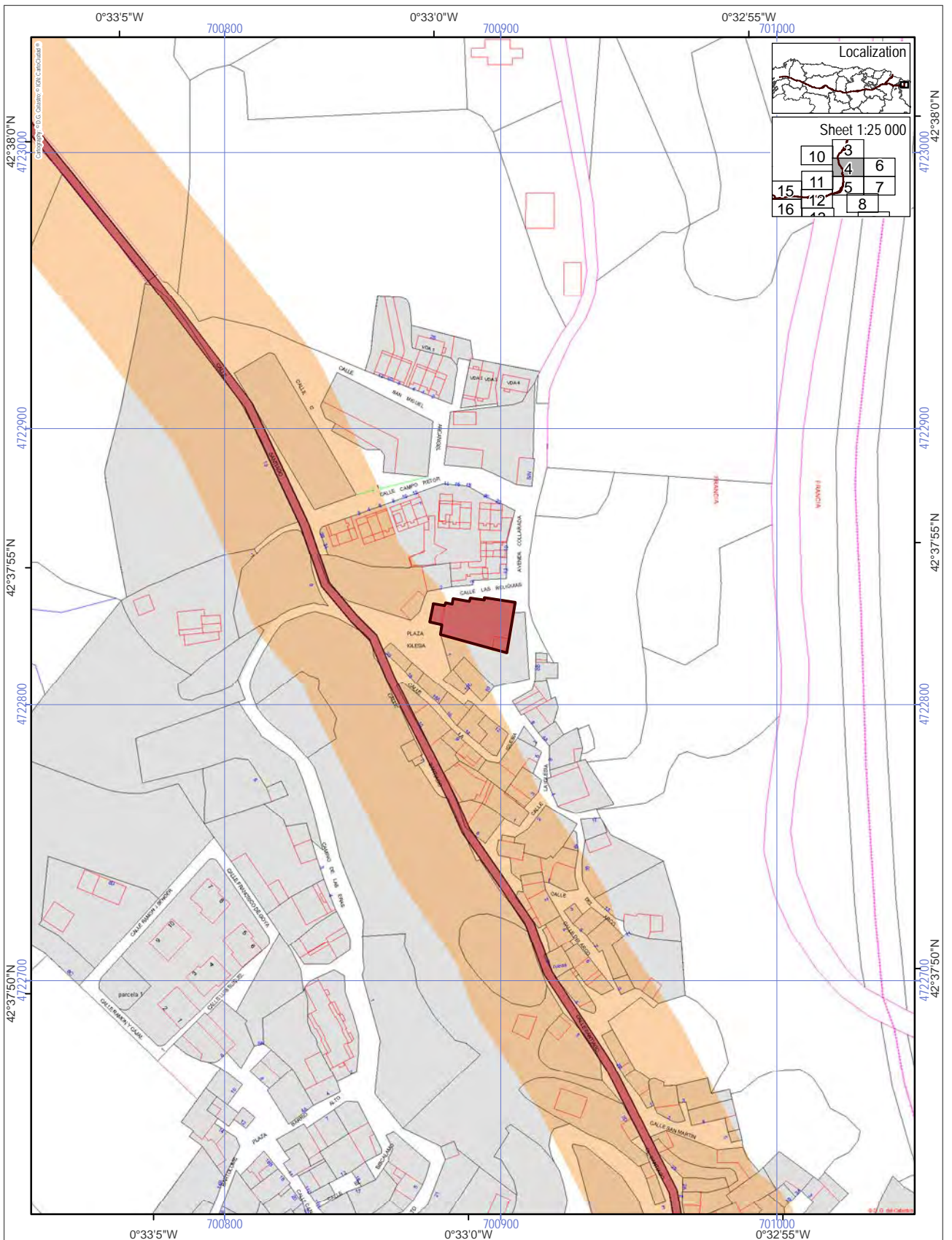
N



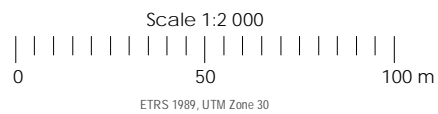
World Heritage Property
 Route of Santiago de Compostela
 Associated structures (17.0727 ha)
 Buffer zone of the World Heritage Property

Scale 1:5 000
 0 100 200 m
 ETRS 1989, UTM Zone 30

NI



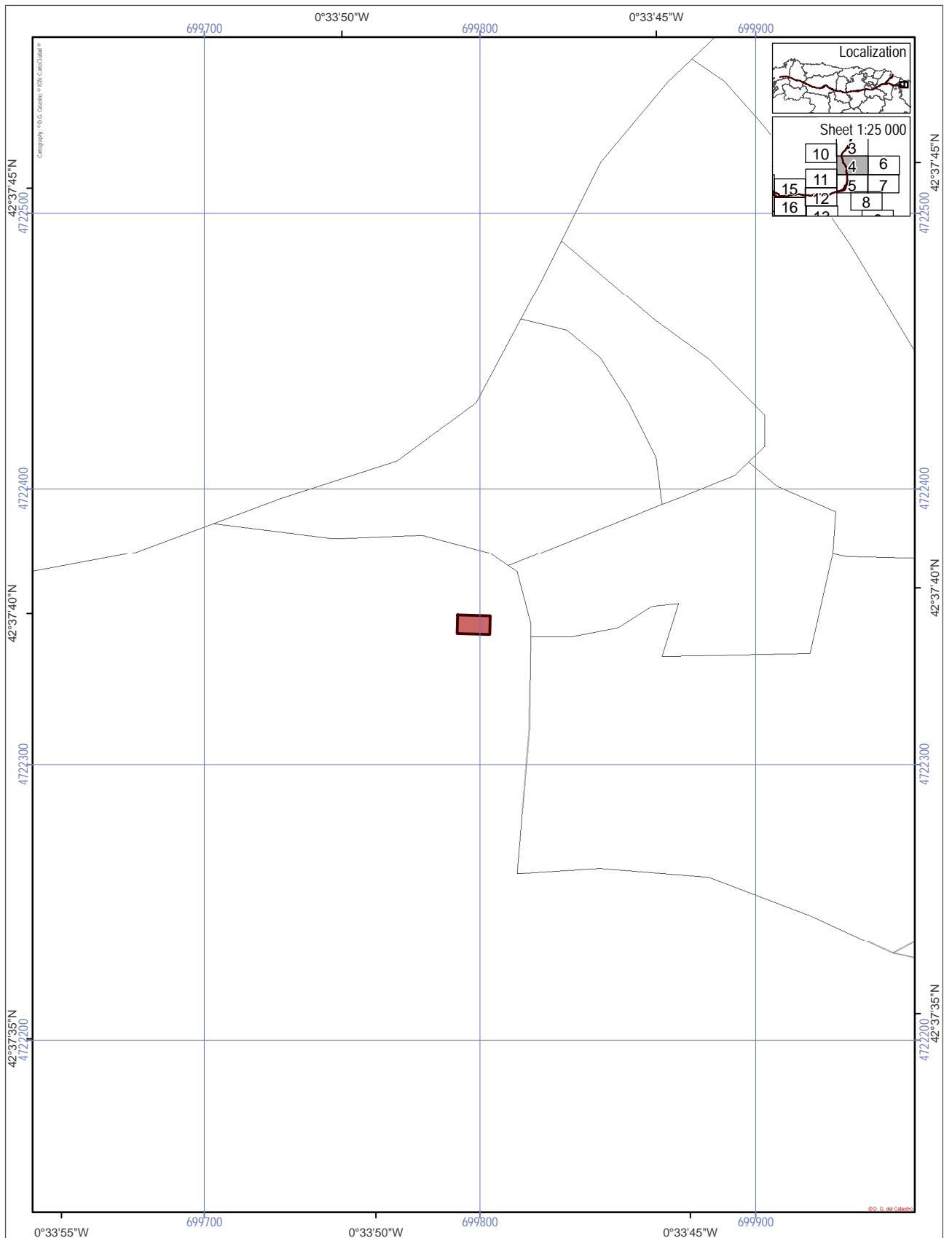
- World Heritage Property
-  Route of Santiago de Compostela
-  Associated structures (0.0498 ha)
-  Buffer zone of the World Heritage Property



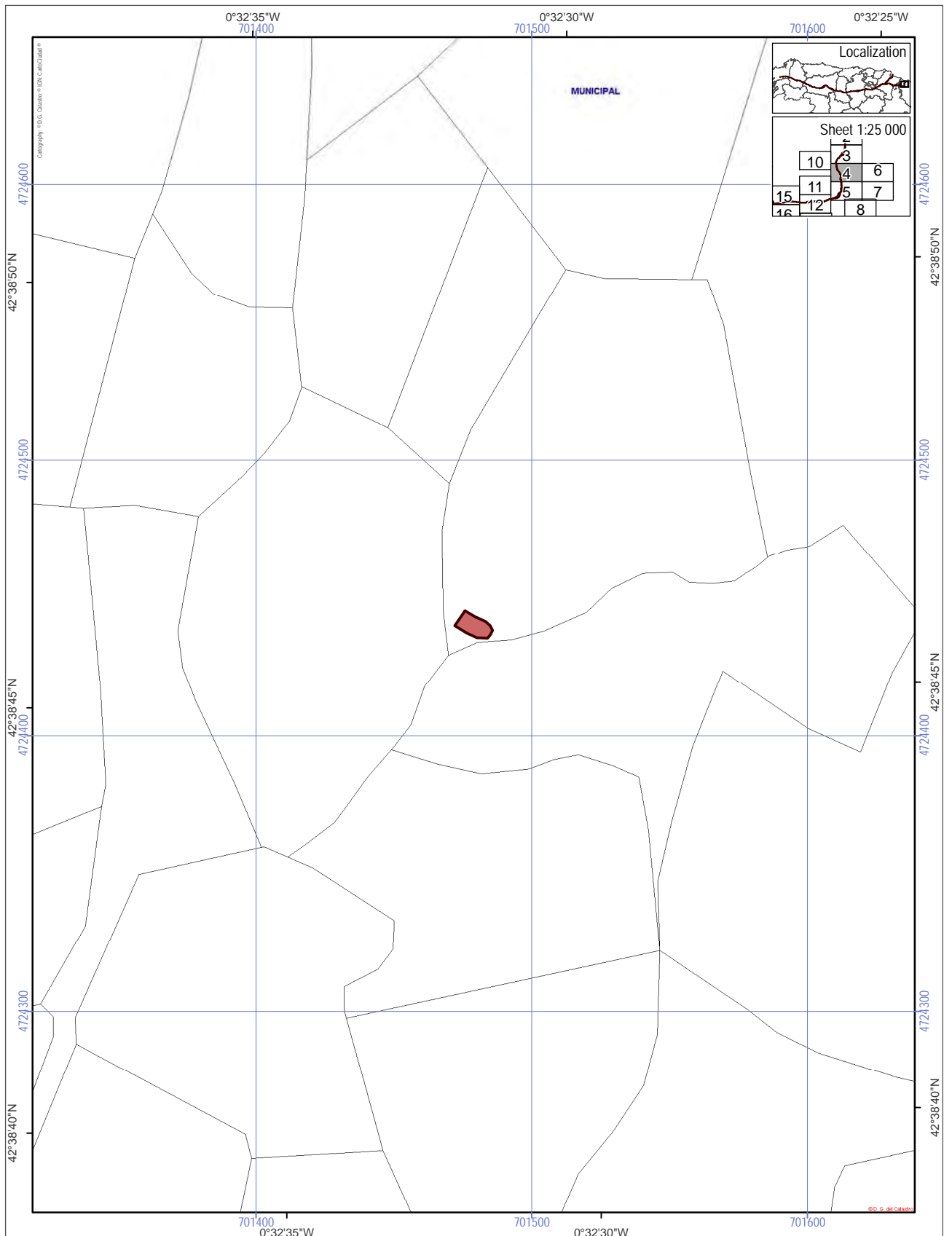
ETRS 1989, UTM Zone 30



ROUTE OF SANTIAGO DE COMPOSTELA. WORLD HERITAGE
 Parish Church of Castiello de Jaca [107]



ROUTE OF SANTIAGO DE COMPOSTELA. WORLD HERITAGE
Hermitage of San Bartolom [108]




World Heritage Property

-  Route of Santiago de Compostela
-  Associated structures (0.0075 ha)
-  Buffer zone of the World Heritage Property

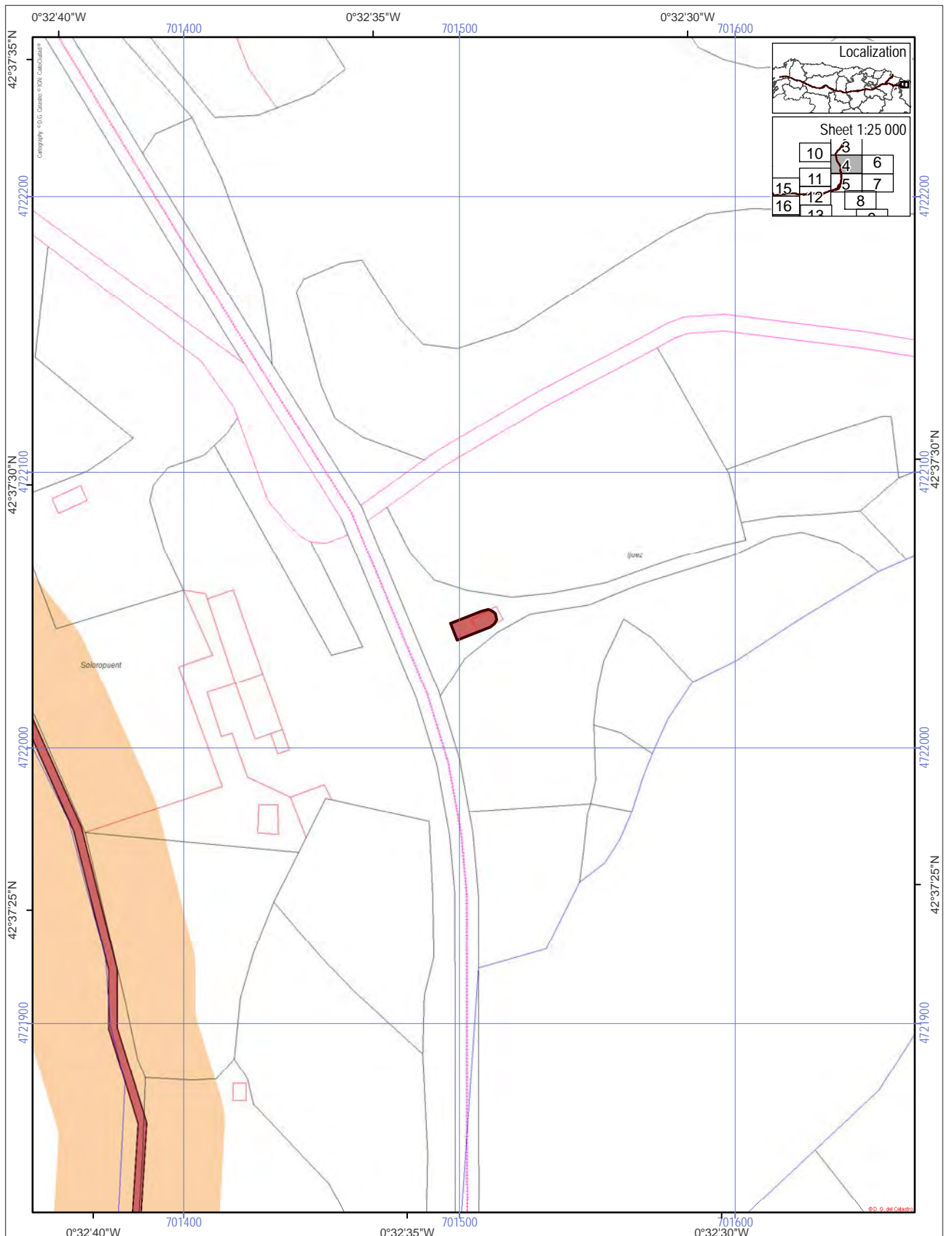
Scale 1:2 000

0 | 50 | 100 m

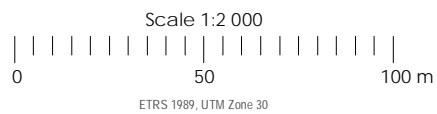
ETRS 1989, UTM Zone 30



ROUTE OF SANTIAGO DE COMPOSTELA. WORLD HERITAGE
Hermitage of La Virgen [109]



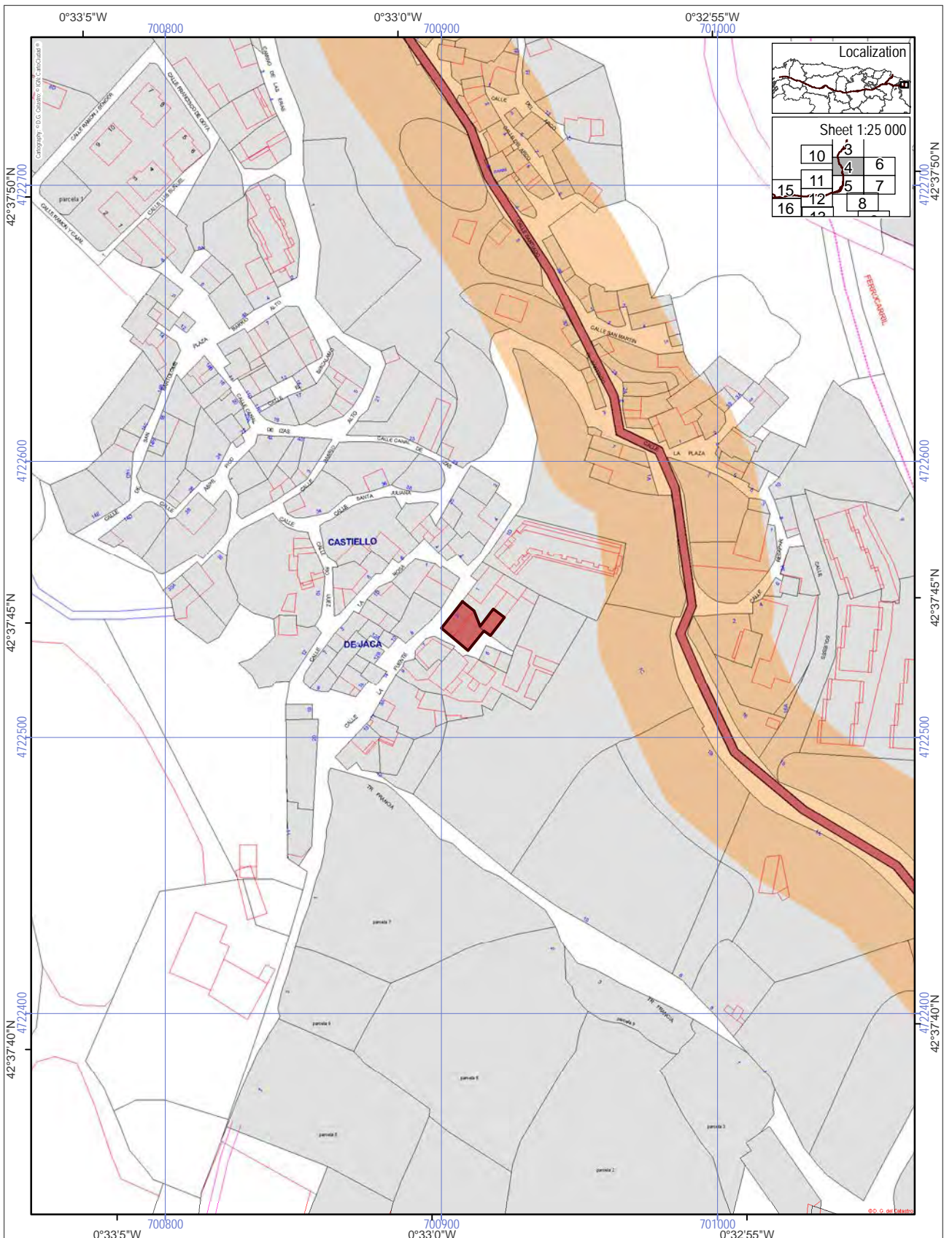
- World Heritage Property
-  Route of Santiago de Compostela
-  Associated structures (0.0100 ha)
-  Buffer zone of the World Heritage Property



ETRS 1989, UTM Zone 30



ROUTE OF SANTIAGO DE COMPOSTELA. WORLD HERITAGE
Hermitage of Santa Juliana [110]



World Heritage Property

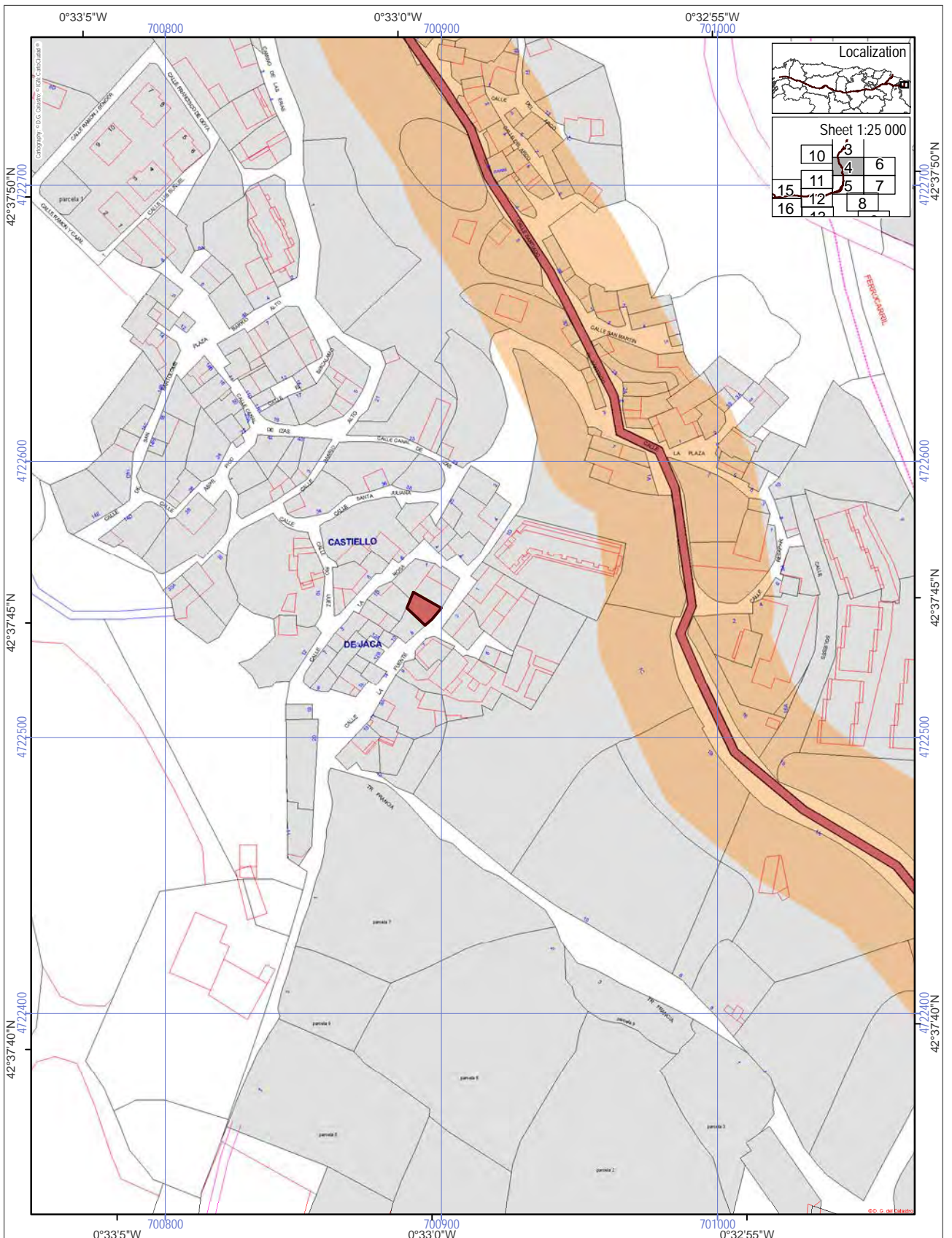
- Route of Santiago de Compostela
- Associated structures (0.0233 ha)
- Buffer zone of the World Heritage Property

Scale 1:2 000



0 50 100 m

ETRS 1989, UTM Zone 30

ROUTE OF SANTIAGO DE COMPOSTELA. WORLD HERITAGE
3 La Fuente Street house [111]



World Heritage Property

-  Route of Santiago de Compostela
-  Associated structures (0.0087 ha)
-  Buffer zone of the World Heritage Property

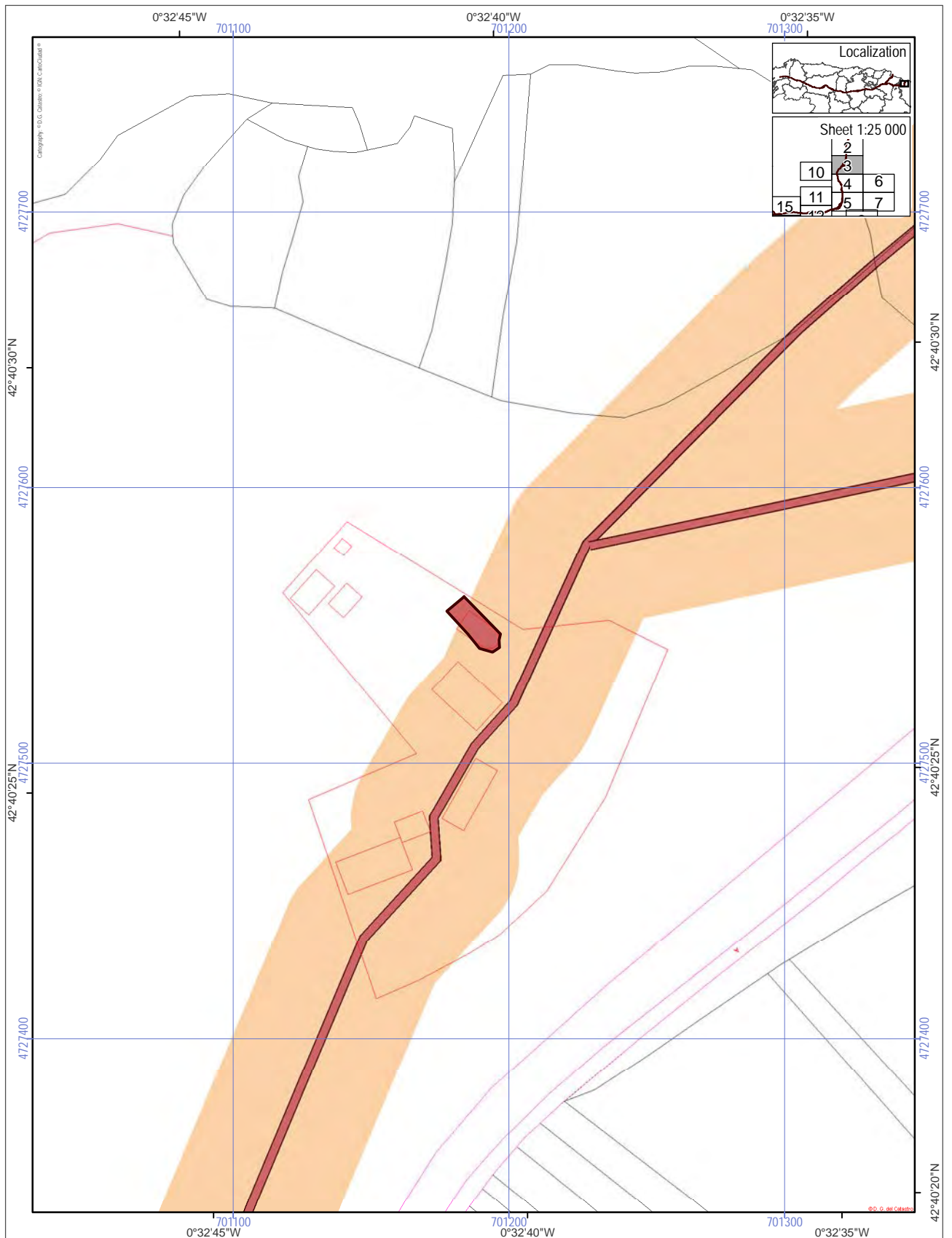
Scale 1:2 000


0 | 50 | 100 m

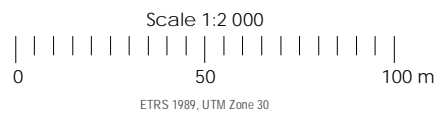
ETRS 1989, UTM Zone 30



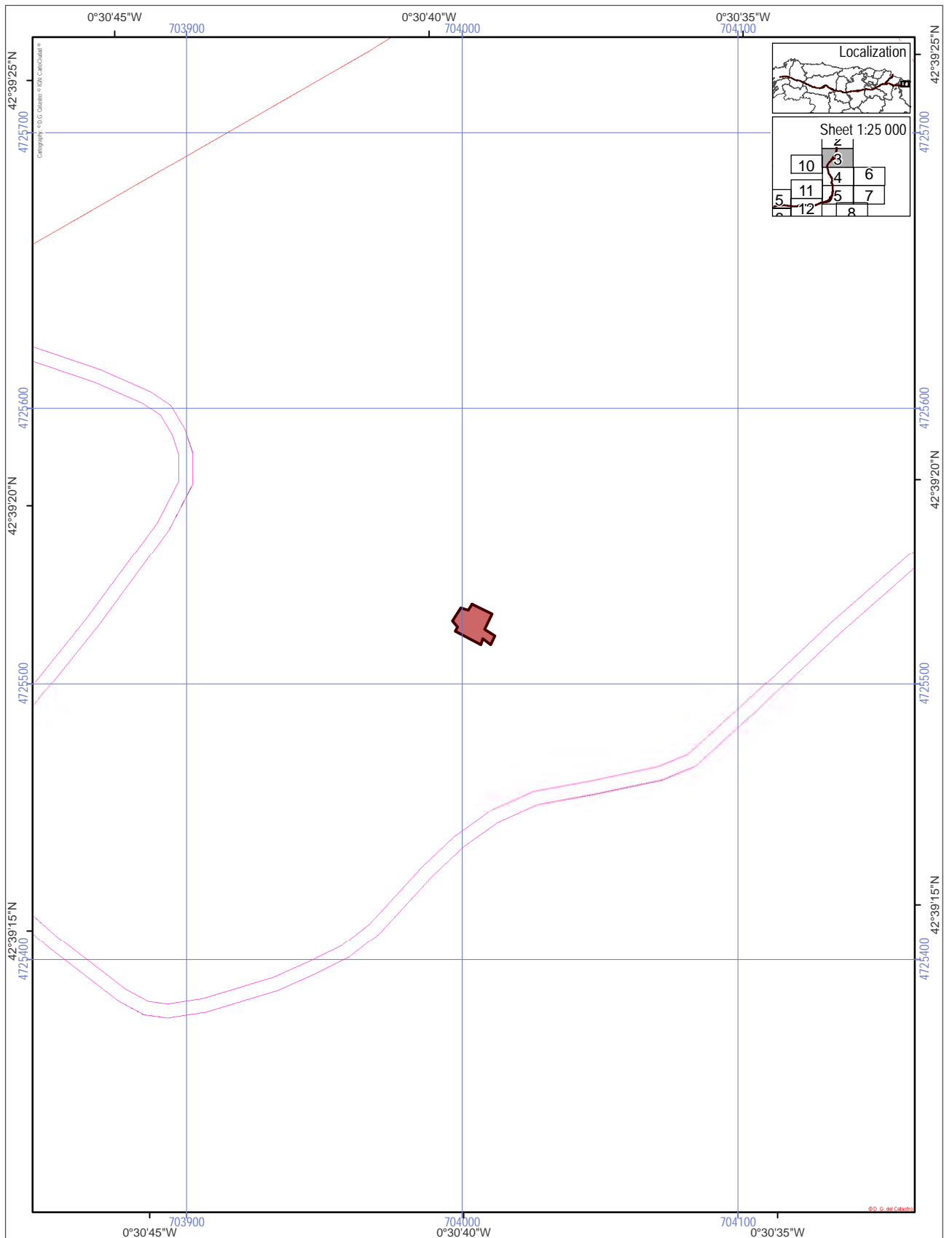
ROUTE OF SANTIAGO DE COMPOSTELA. WORLD HERITAGE
6 La Fuente Street house [112]



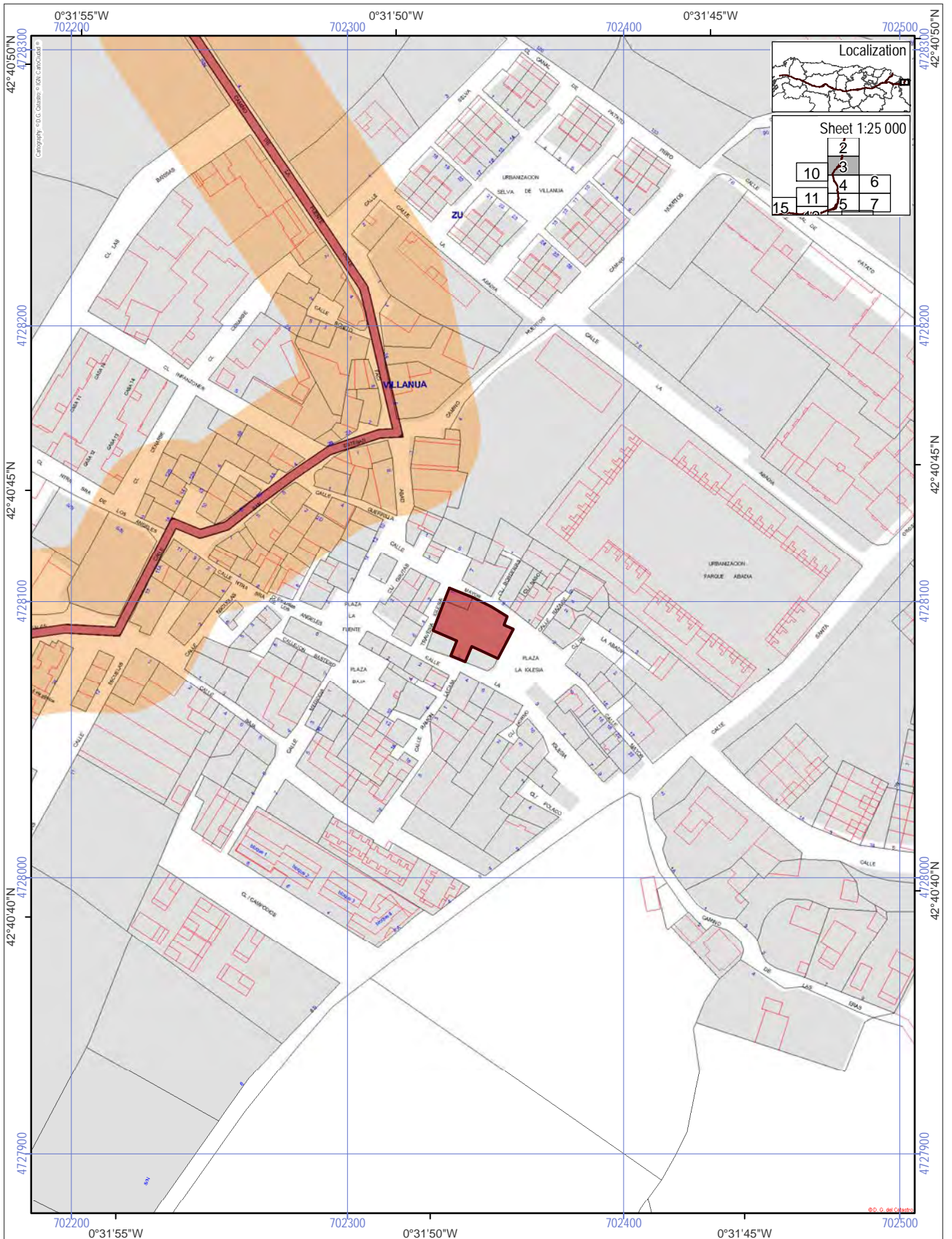
- World Heritage Property
-  Route of Santiago de Compostela
-  Associated structures (0.0179 ha)
-  Buffer zone of the World Heritage Property




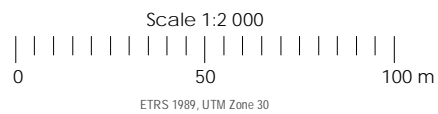
ROUTE OF SANTIAGO DE COMPOSTELA. WORLD HERITAGE
Parish Church of Arnos [113]



ROUTE OF SANTIAGO DE COMPOSTELA. WORLD HERITAGE
Cénarbe [114]



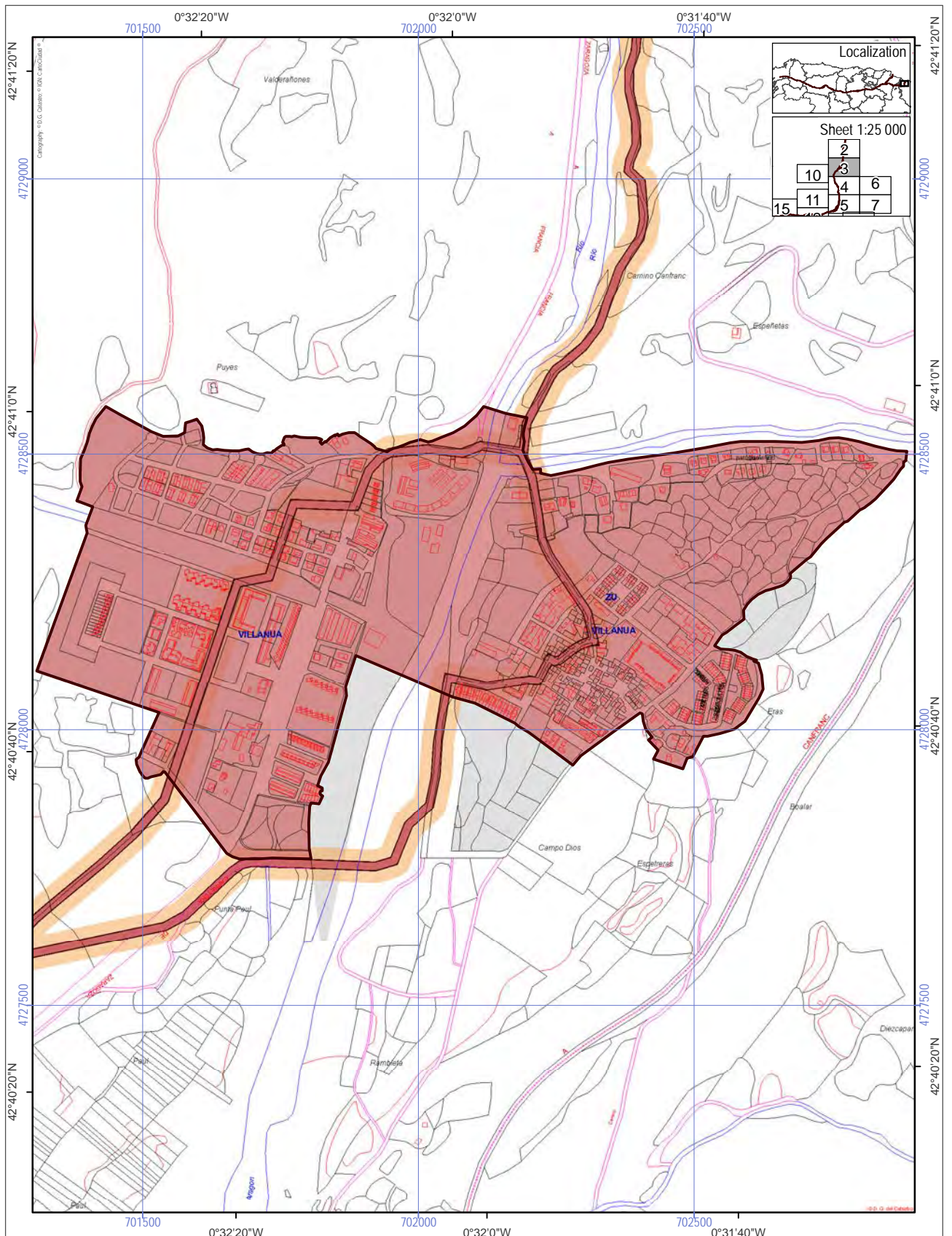
-  World Heritage Property
-  Route of Santiago de Compostela
-  Associated structures (0.0497 ha)
-  Buffer zone of the World Heritage Property



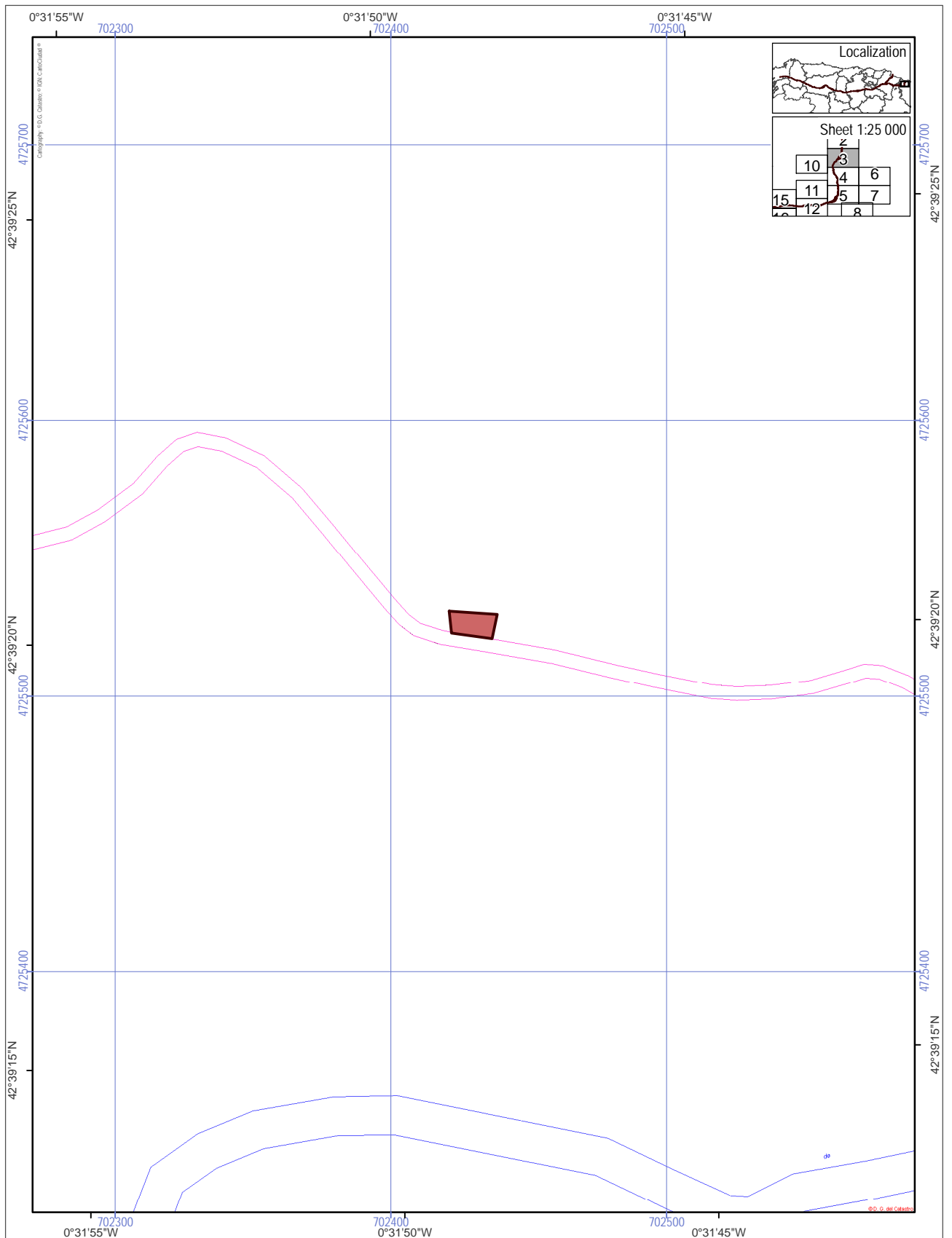
ETRS 1989, UTM Zone 30



ROUTE OF SANTIAGO DE COMPOSTELA. WORLD HERITAGE
Parish Church of Villanúa [115]



ROUTE OF SANTIAGO DE COMPOSTELA. WORLD HERITAGE
Villanúa [116]

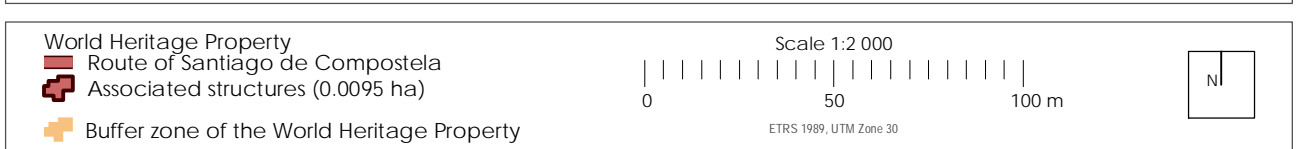
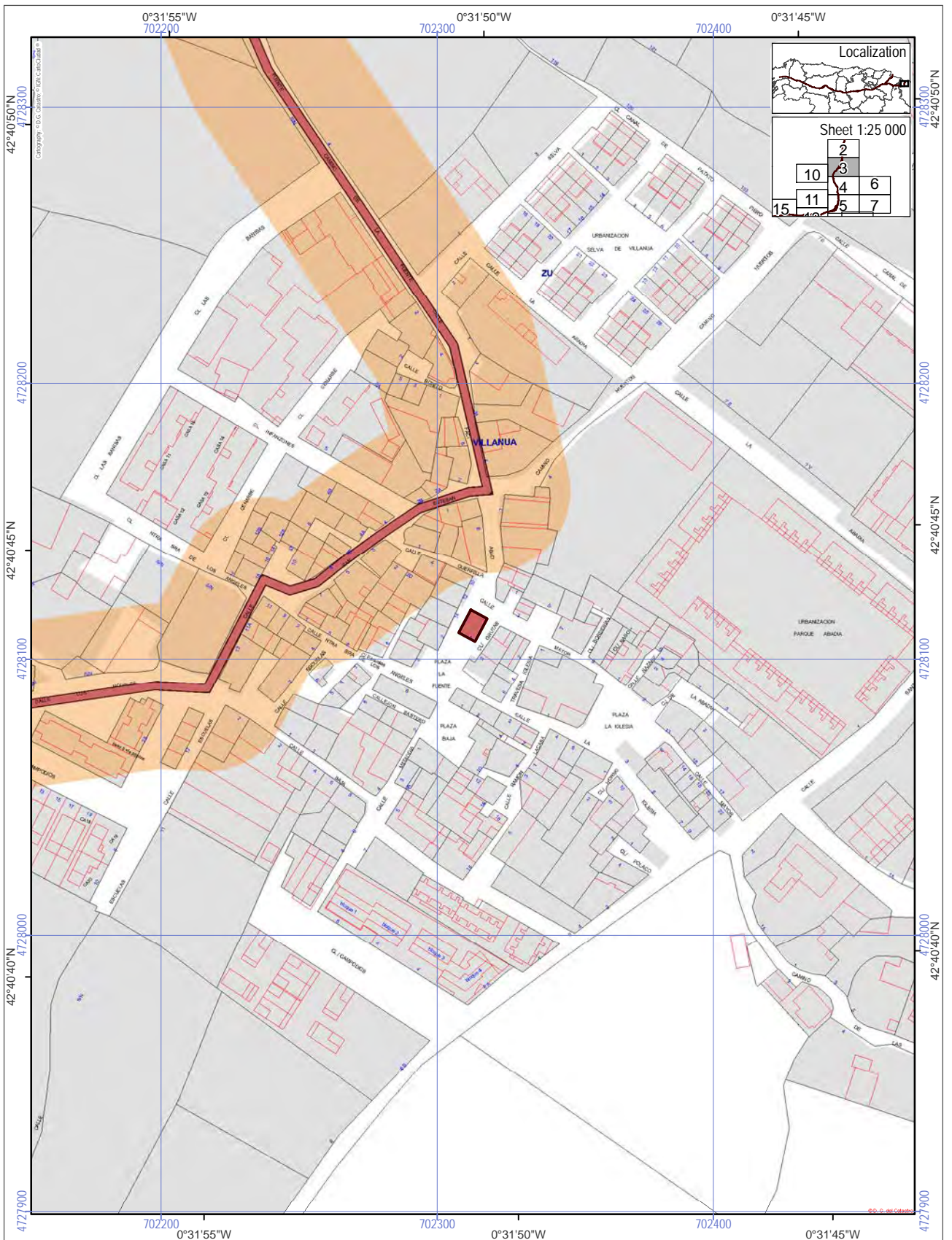


World Heritage Property
 Route of Santiago de Compostela
 Associated structures (0.0137 ha)
 Buffer zone of the World Heritage Property

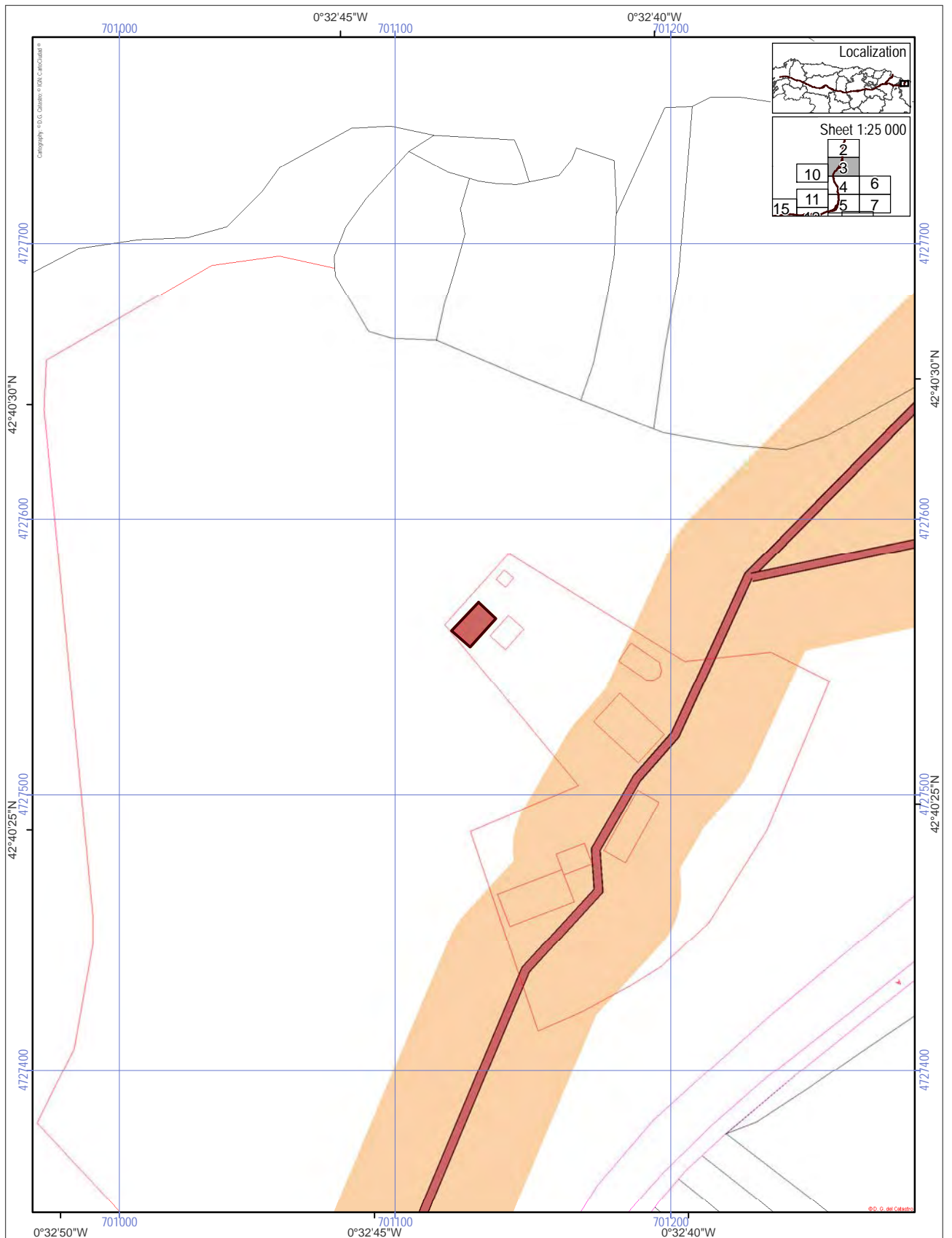
Scale 1:2 000
 0 50 100 m
 ETRS 1989, UTM Zone 30

NI




ROUTE OF SANTIAGO DE COMPOSTELA. WORLD HERITAGE
 Hermitage of San Juan [117]



ROUTE OF SANTIAGO DE COMPOSTELA. WORLD HERITAGE
 Post house [118]




World Heritage Property

-  Route of Santiago de Compostela
-  Associated structures (0.0290 ha)
-  Buffer zone of the World Heritage Property

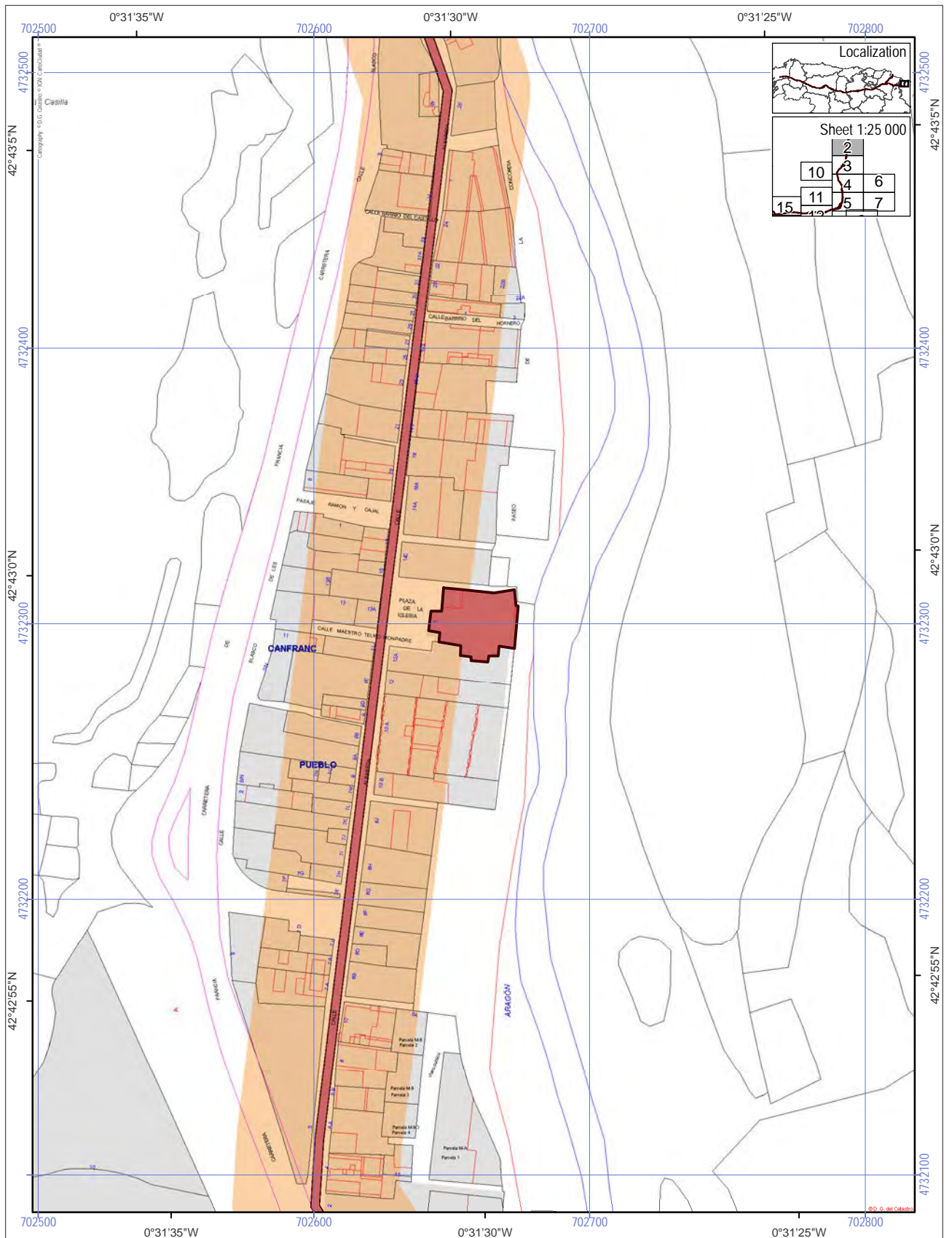
Scale 1:2 000

0 | 50 | 100 m

ETRS 1989, UTM Zone 30



ROUTE OF SANTIAGO DE COMPOSTELA. WORLD HERITAGE
Fortified house [119]



World Heritage Property

Route of Santiago de Compostela

Associated structures (0.065 ha)

Buffer zone of the World Heritage Property

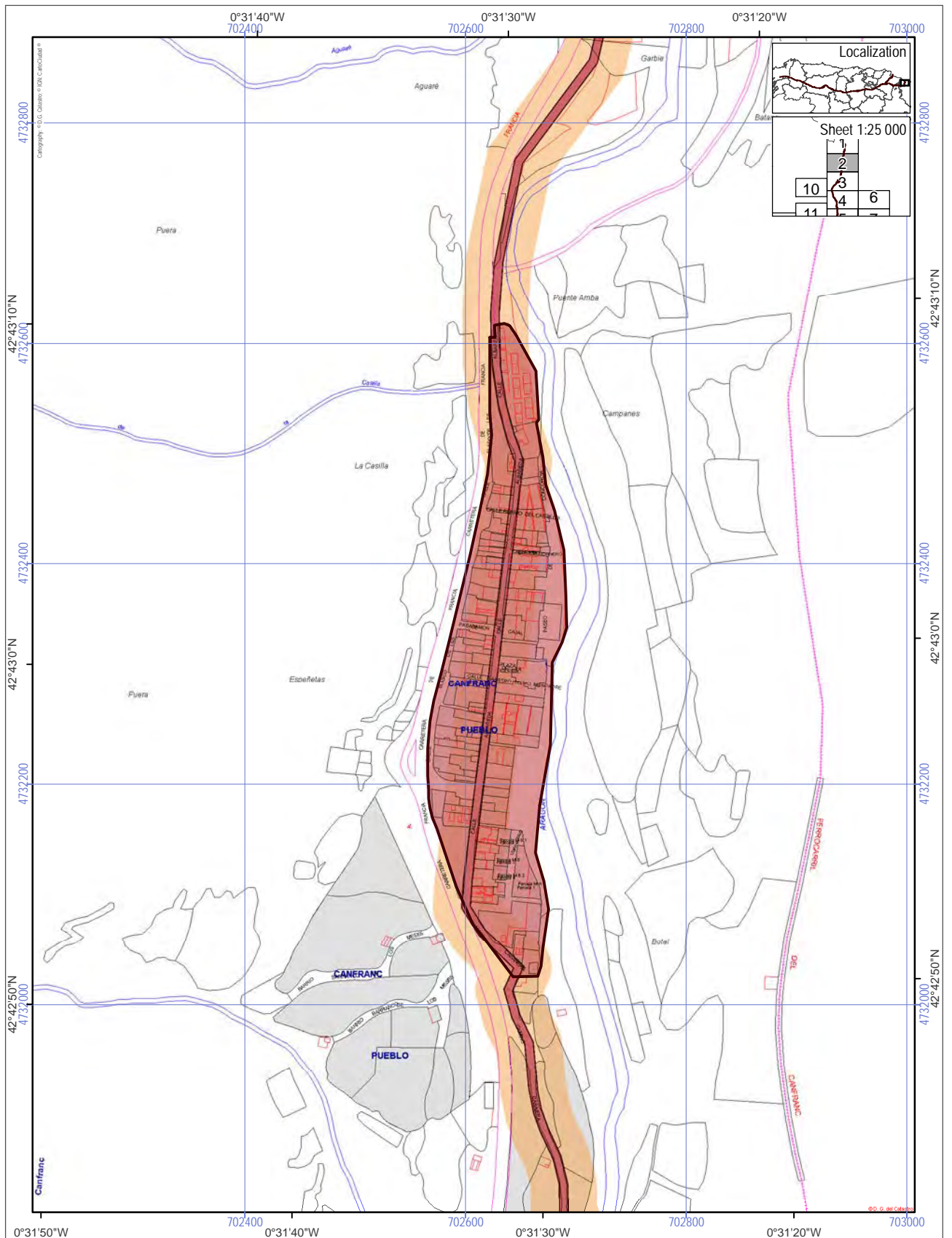
Scale 1:2 000

0 50 100 m

ETRS 1989, UTM Zone 30

North arrow symbol

ROUTE OF SANTIAGO DE COMPOSTELA. WORLD HERITAGE Parish Church of Arañones [120]

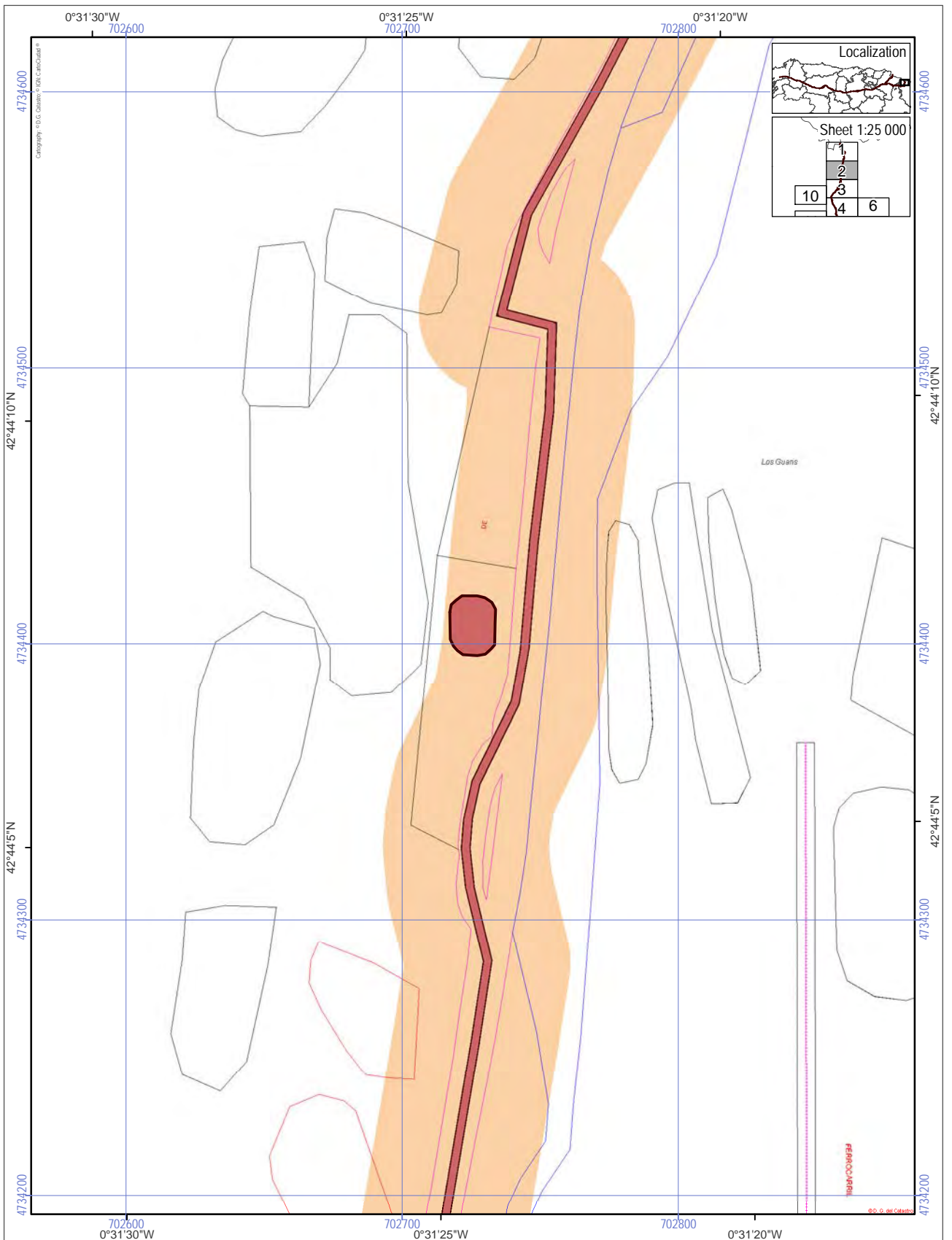







World Heritage Property
 Route of Santiago de Compostela
 Associated structures (5.2254 ha)
 Buffer zone of the World Heritage Property

Scale 1:5 000
 0 100 200 m
 ETRS 1989, UTM Zone 30

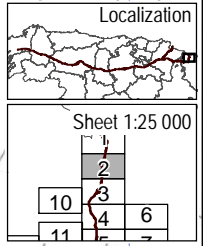
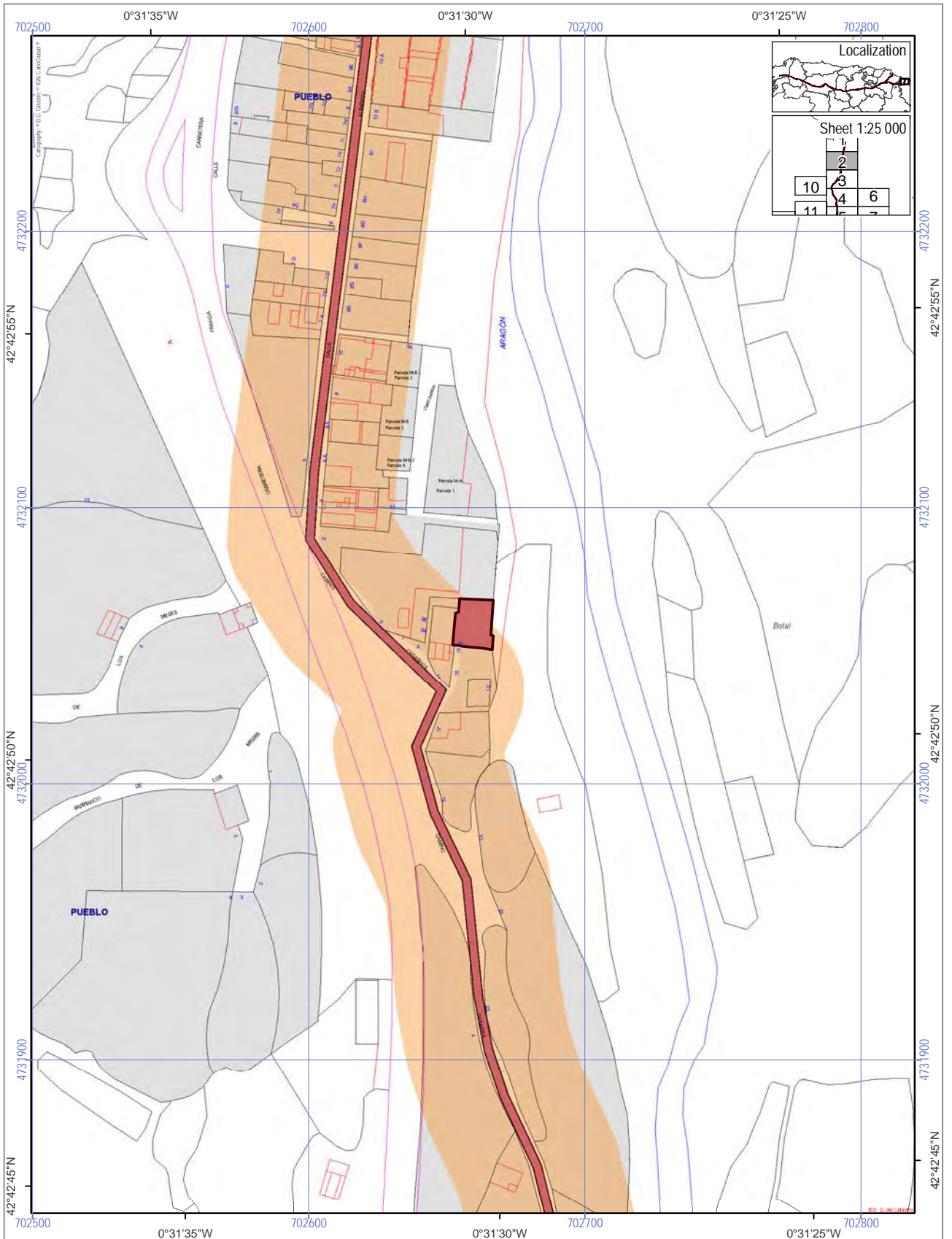
NI

ROUTE OF SANTIAGO DE COMPOSTELA. WORLD HERITAGE
 Canfranc [121]



World Heritage Property	Scale 1:2 000	
 Route of Santiago de Compostela  Associated structures (0.0423 ha)		
 Buffer zone of the World Heritage Property	ETRS 1989, UTM Zone 30	

ROUTE OF SANTIAGO DE COMPOSTELA. WORLD HERITAGE
Fort tower [122]



World Heritage Property

- Route of Santiago de Compostela
- Associated structures (0.0245 ha)
- Buffer zone of the World Heritage Property

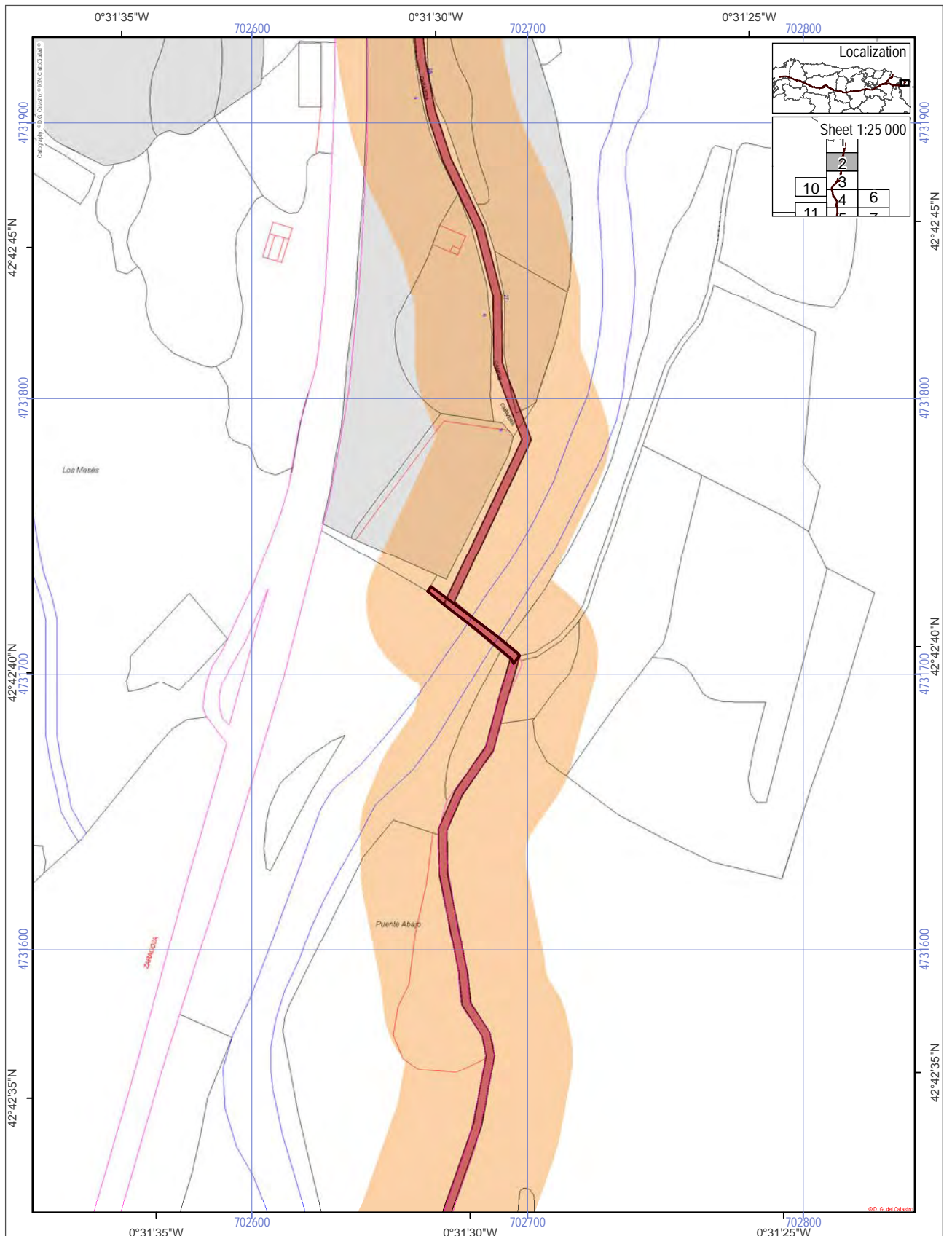
Scale 1:2 000

0 | 50 | 100 m



ETRS 1989, UTM Zone 30

N

ROUTE OF SANTIAGO DE COMPOSTELA. WORLD HERITAGE
Parish Church of Canfranc [123]



World Heritage Property

-  Route of Santiago de Compostela
-  Associated structures (0.0144 ha)
-  Buffer zone of the World Heritage Property

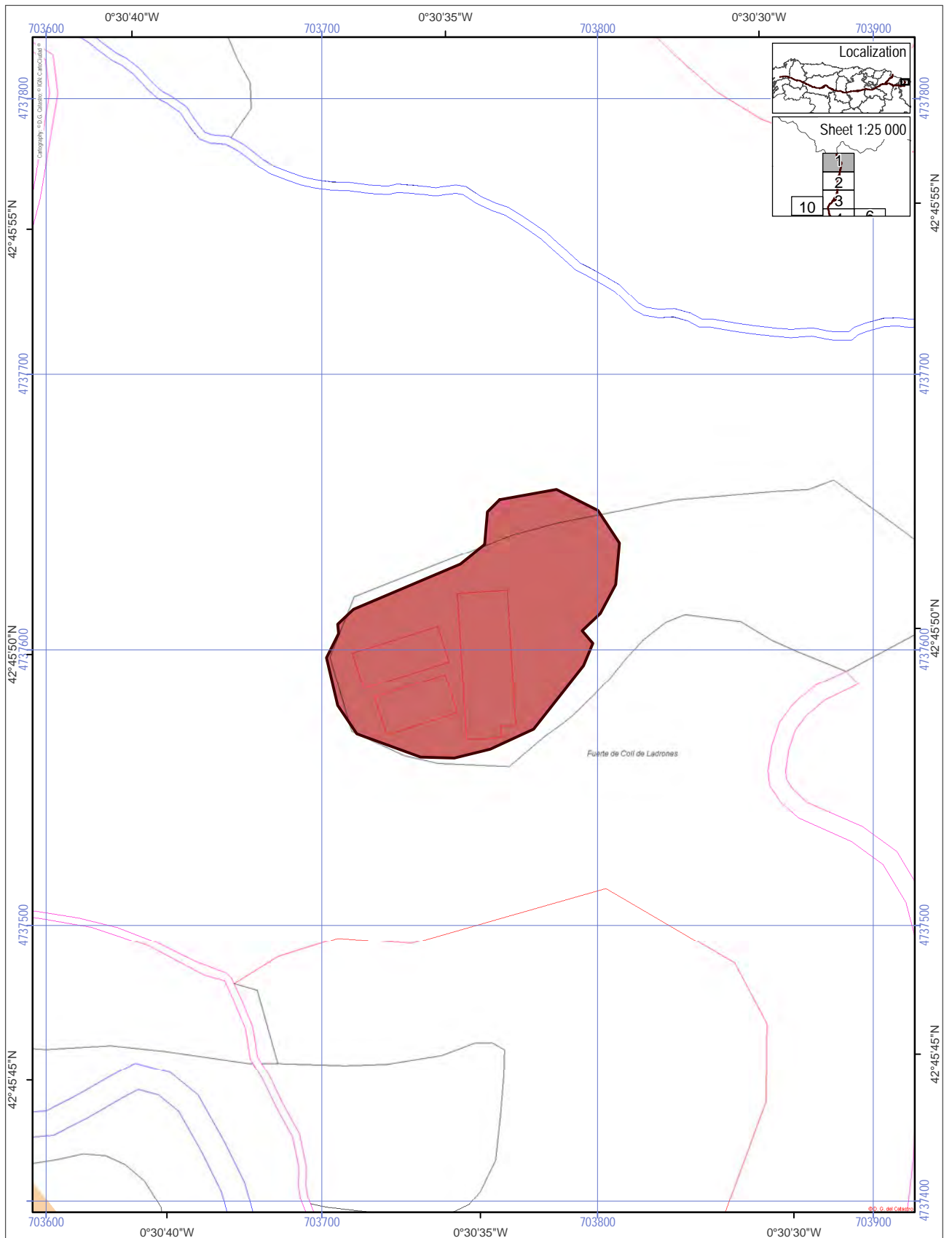
Scale 1:2 000

0 | 50 | 100 m

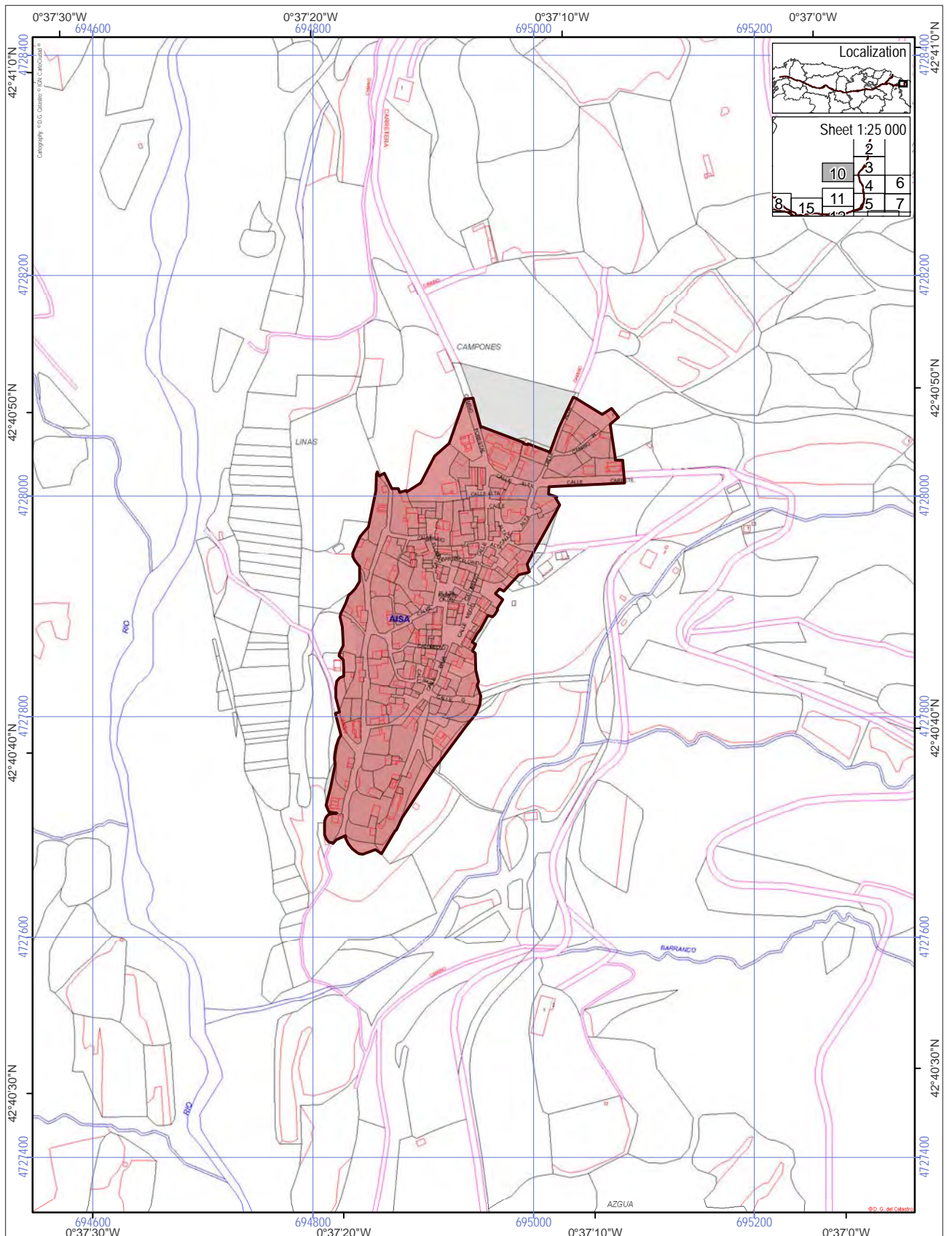
ETRS 1989, UTM Zone 30

N

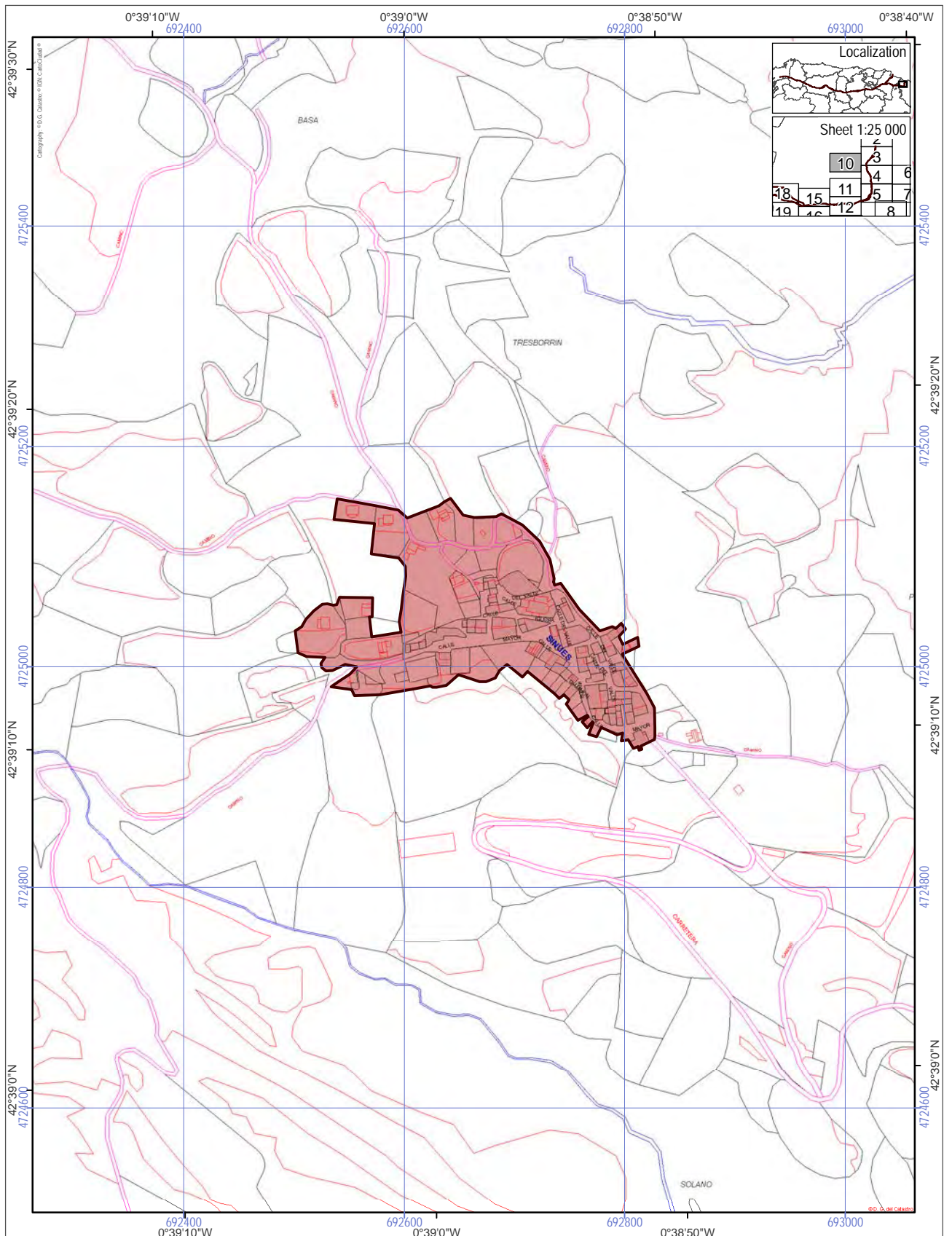
ROUTE OF SANTIAGO DE COMPOSTELA. WORLD HERITAGE
 Bridge [124]




ROUTE OF SANTIAGO DE COMPOSTELA. WORLD HERITAGE
 Military fort [125]



ROUTE OF SANTIAGO DE COMPOSTELA. WORLD HERITAGE
 Aisa [126]



World Heritage Property

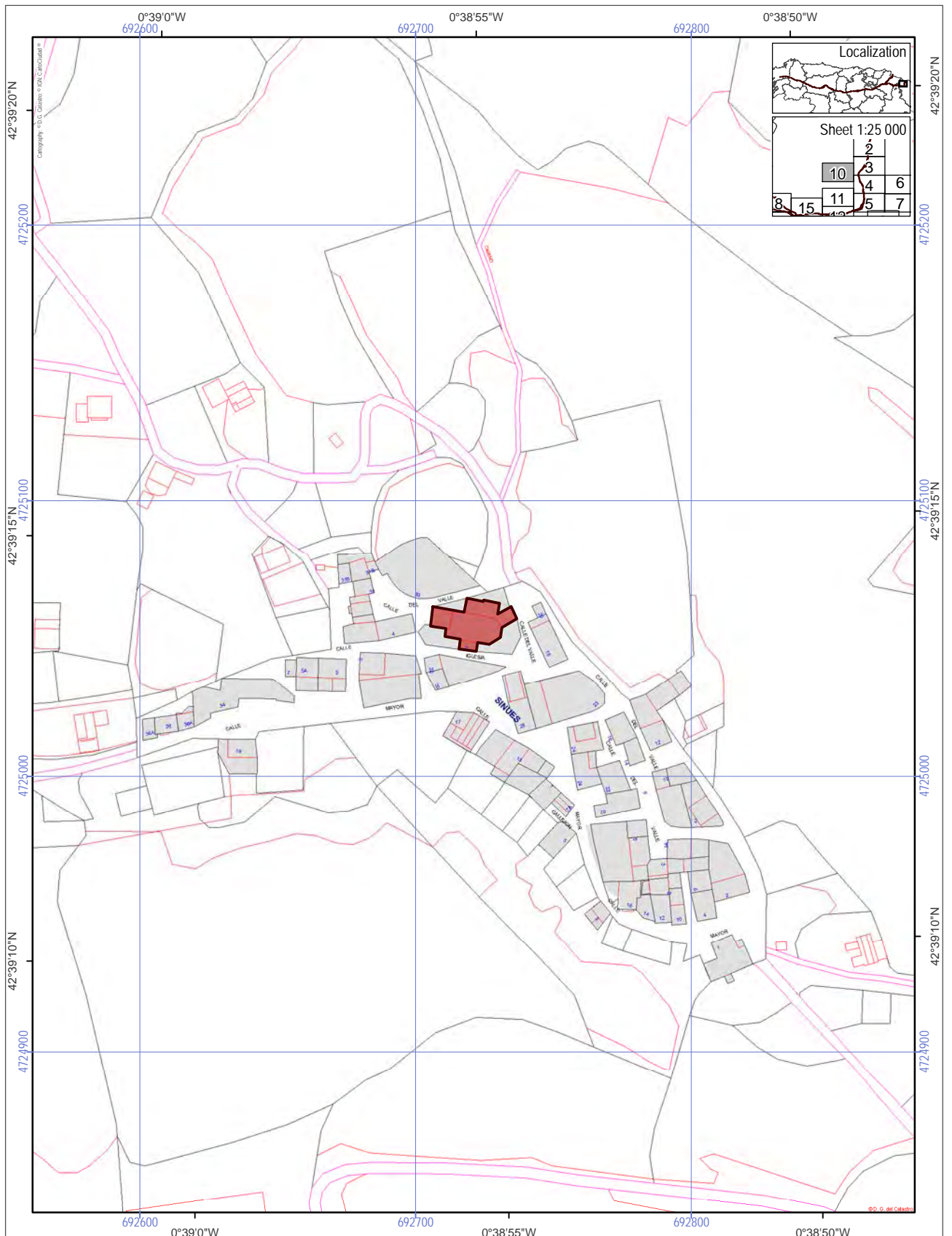
-  Route of Santiago de Compostela
-  Associated structures (3.0863 ha)
-  Buffer zone of the World Heritage Property

Scale 1:5 000

0 | 100 | 200 m

ETRS 1989, UTM Zone 30





World Heritage Property

Route of Santiago de Compostela

Associated structures (0.0310 ha)

Buffer zone of the World Heritage Property

Scale 1:2 000

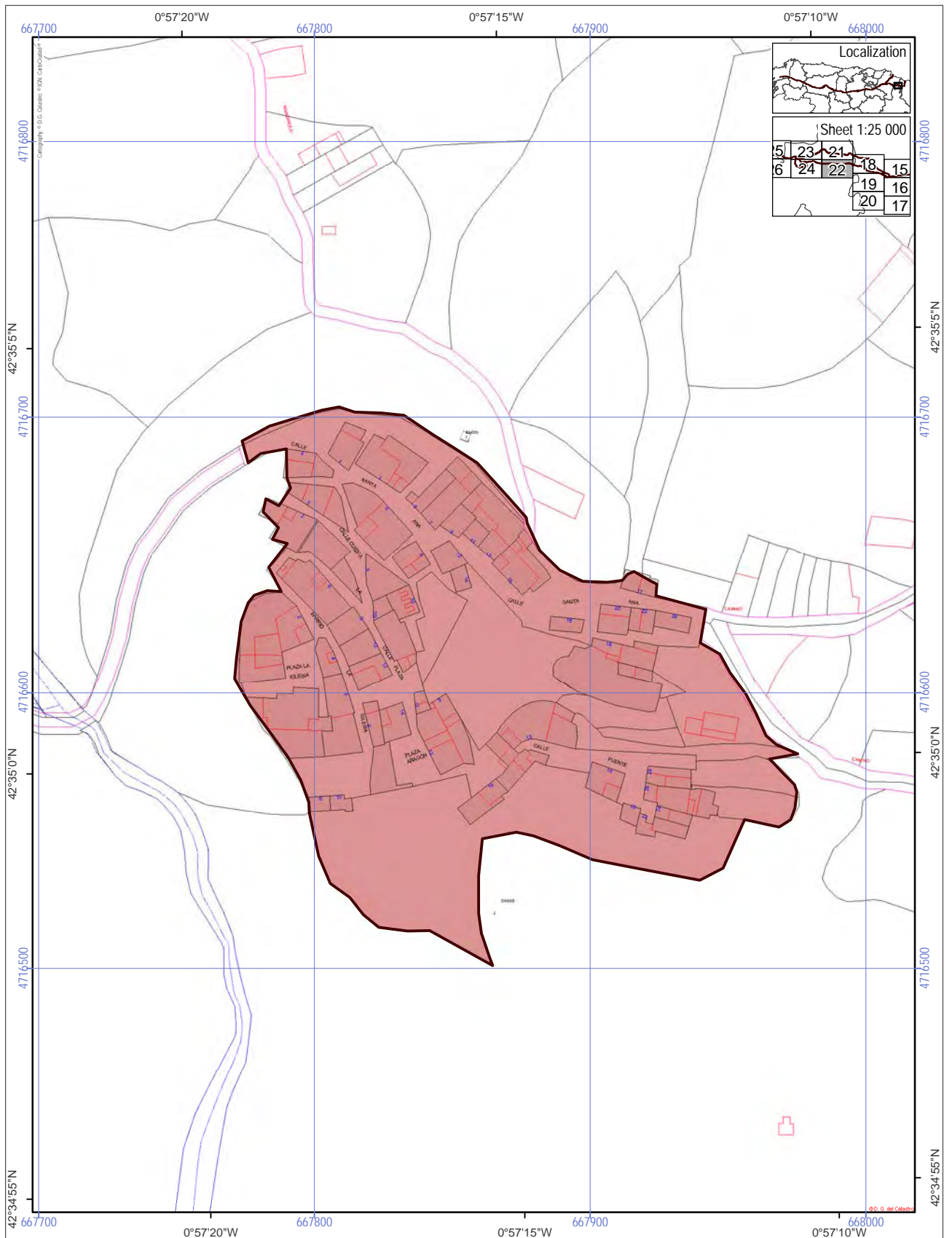
0 50 100 m

ETRS 1989, UTM Zone 30

North Arrow

ROUTE OF SANTIAGO DE COMPOSTELA. WORLD HERITAGE

Parish Church of Sinués [128]



World Heritage Property

Route of Santiago de Compostela

Associated structures (2.3500 ha)

Buffer zone of the World Heritage Property

Scale 1:2 000

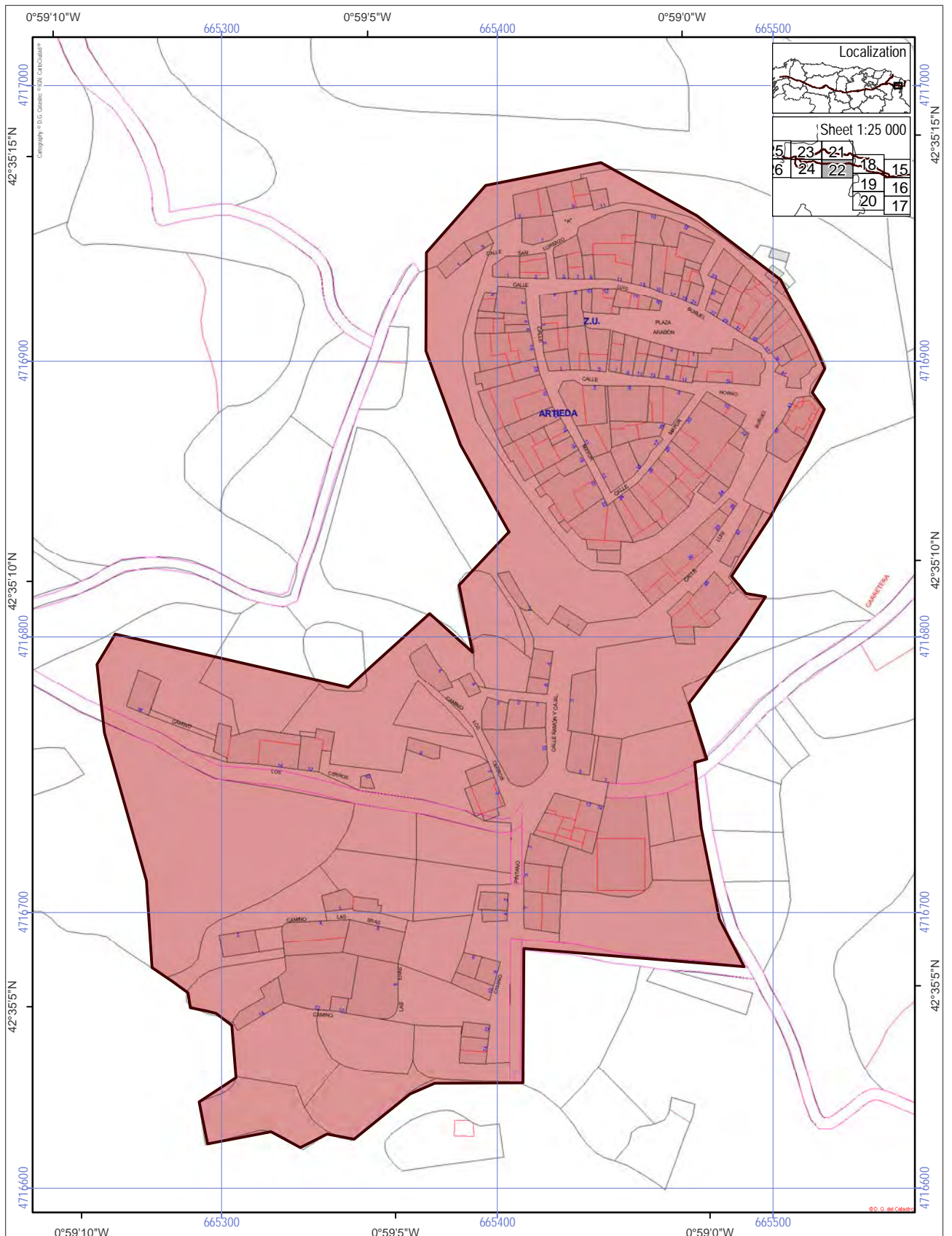
0 50 100 m

ETRS 1989, UTM Zone 30

North arrow (N)

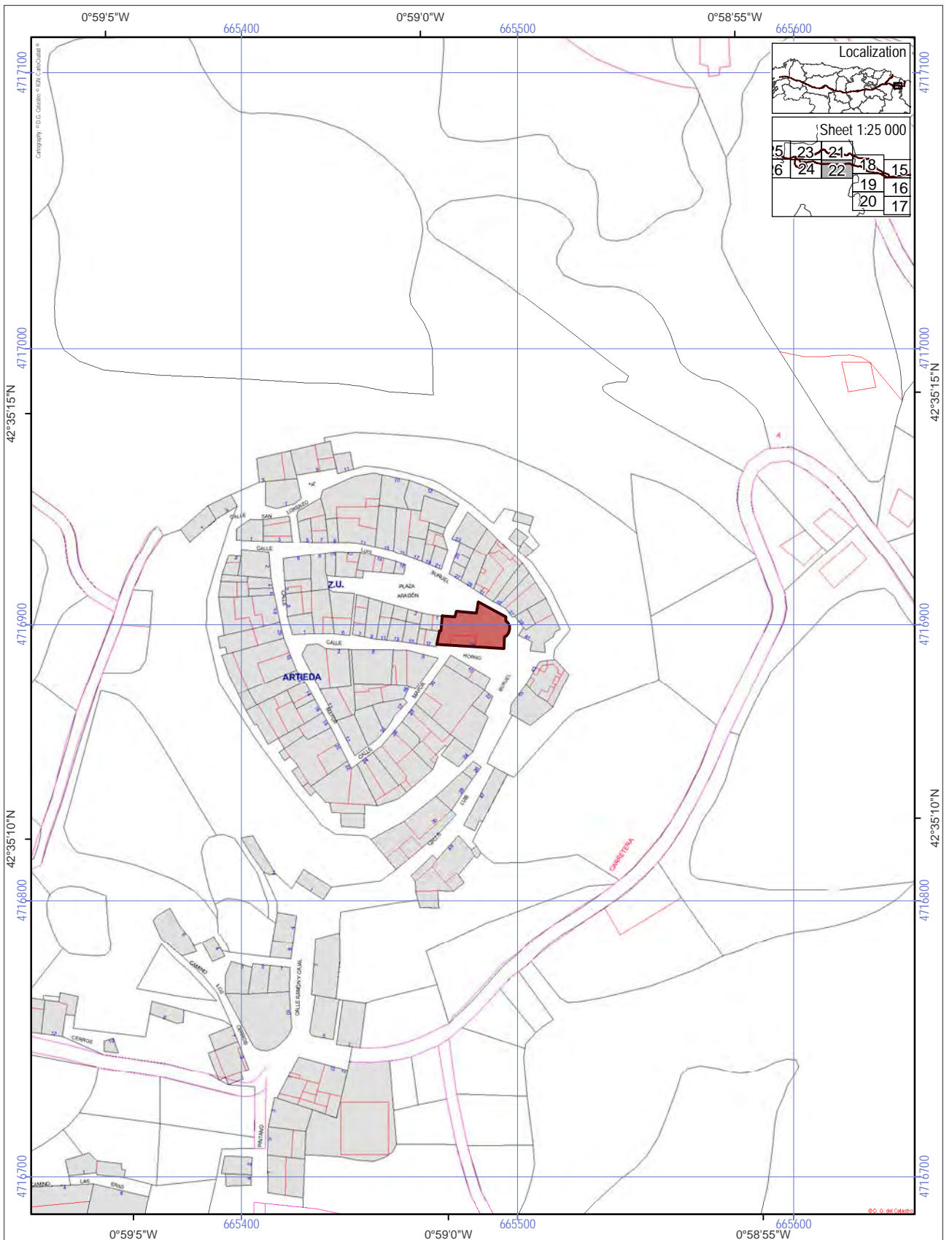
ROUTE OF SANTIAGO DE COMPOSTELA. WORLD HERITAGE

Mianos [130]



World Heritage Property
 Route of Santiago de Compostela
 Associated structures (4.9710 ha)
 Buffer zone of the World Heritage Property

Scale 1:2 000
 0 50 100 m
 ETRS 1989, UTM Zone 30



World Heritage Property

Route of Santiago de Compostela

Associated structures (0.0331 ha)

Buffer zone of the World Heritage Property

Scale 1:2 000

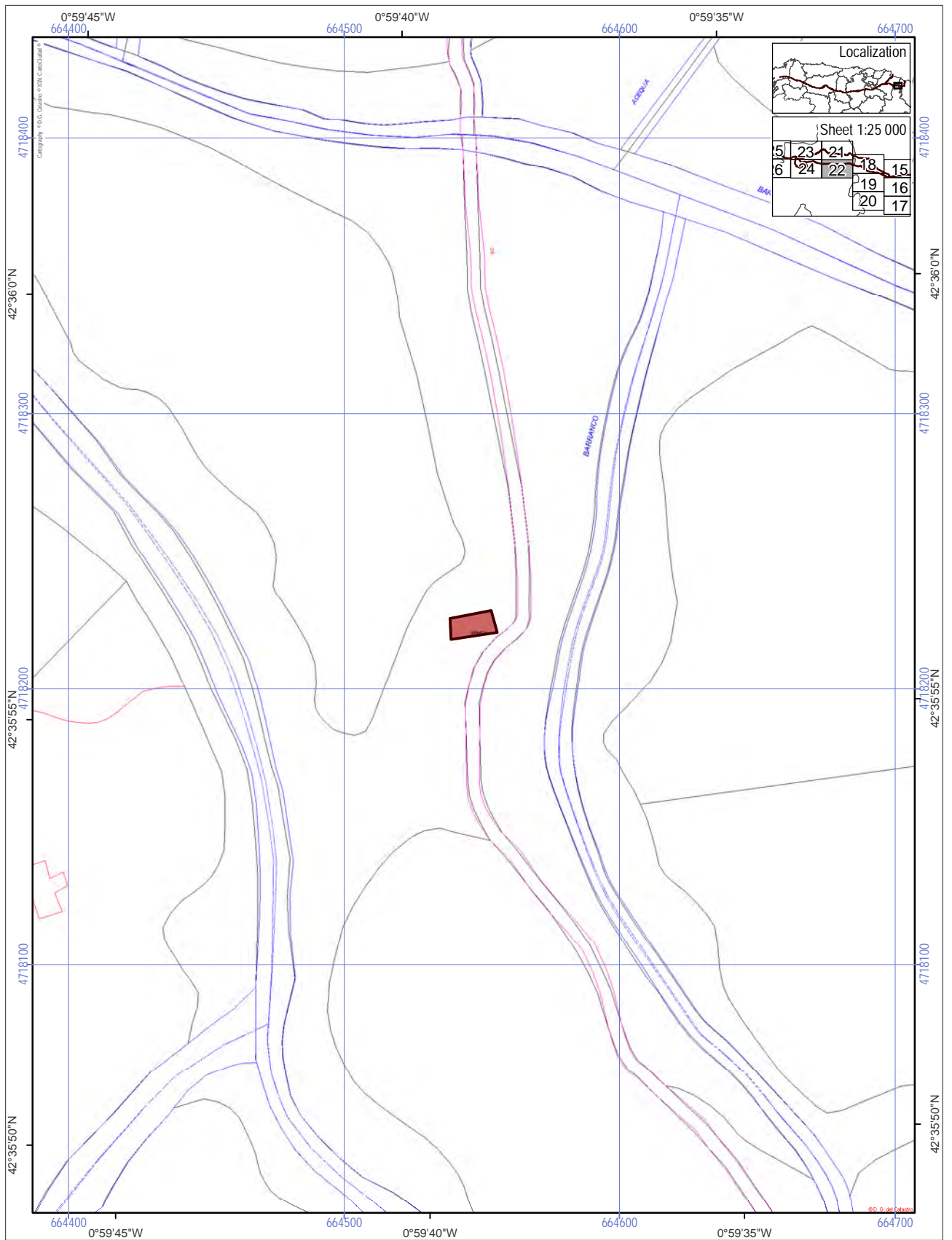
0 50 100 m

ETRS 1989, UTM Zone 30


NI

ROUTE OF SANTIAGO DE COMPOSTELA. WORLD HERITAGE

Parish Church of San Martín [133]



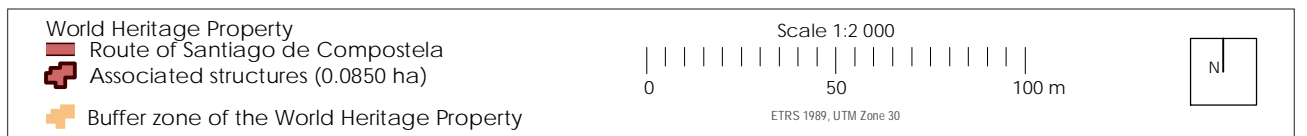
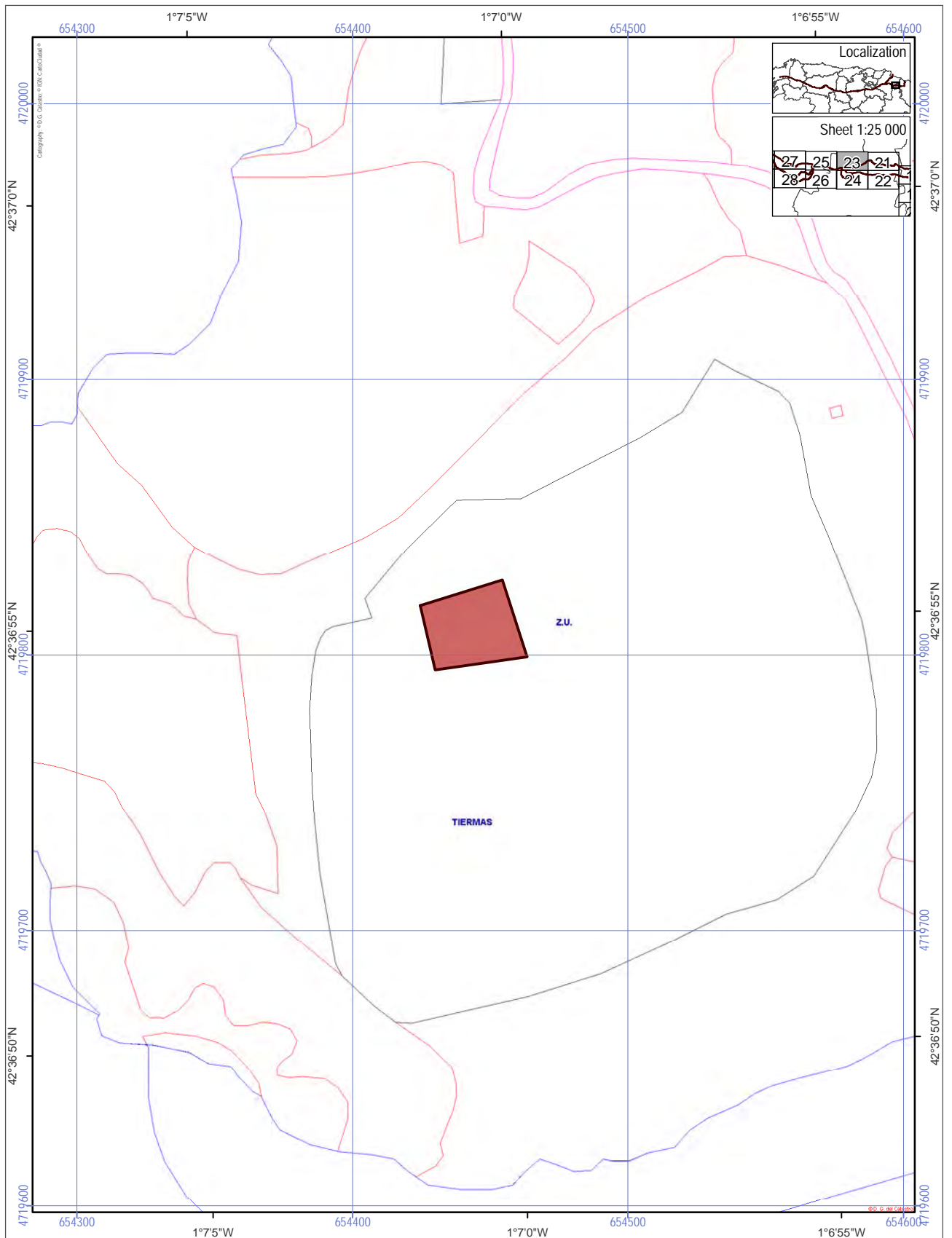
ROUTE OF SANTIAGO DE COMPOSTELA. WORLD HERITAGE
Hermitage of San Pedro [134]



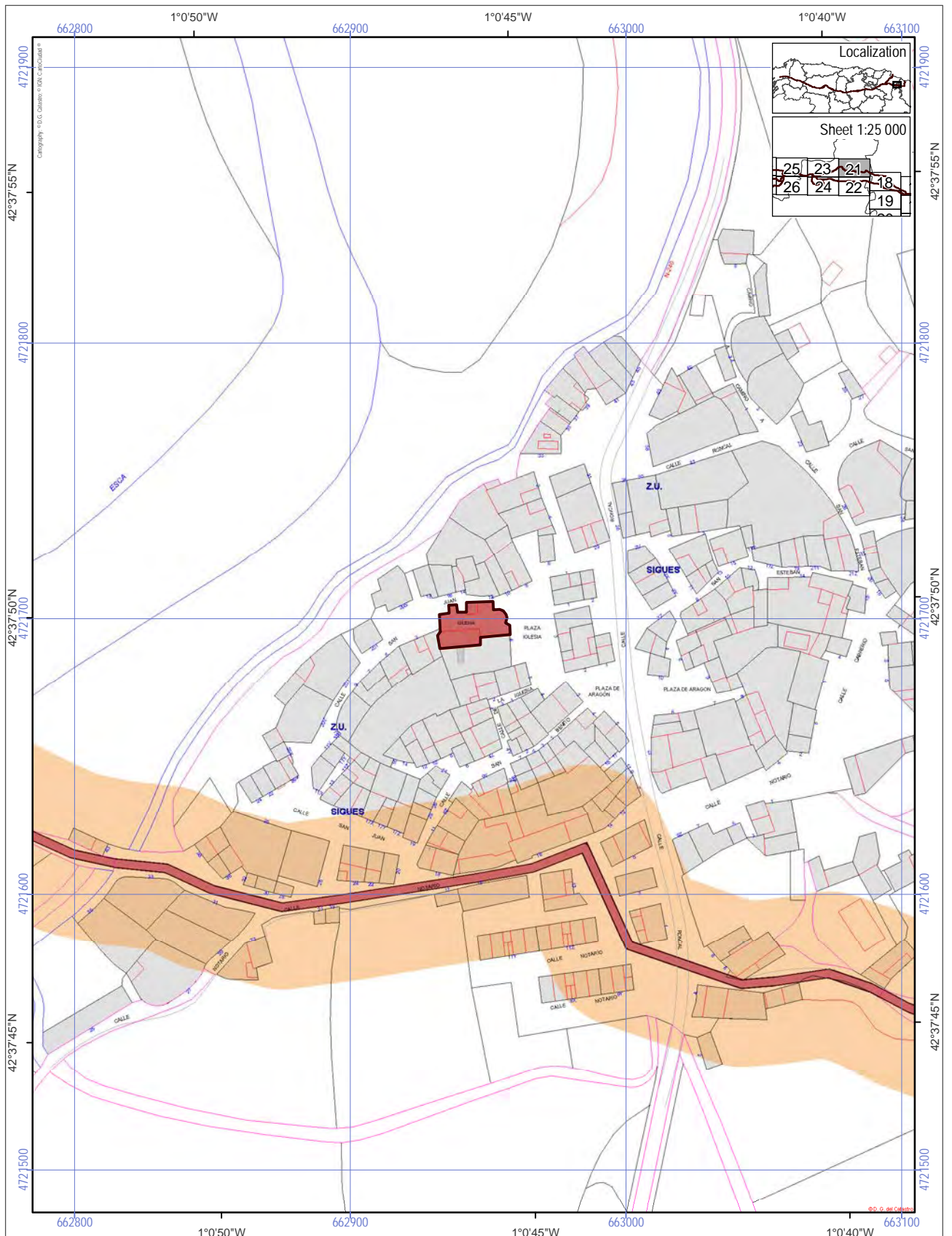
World Heritage Property
 Route of Santiago de Compostela
 Associated structures (4.5530 ha)
 Buffer zone of the World Heritage Property

Scale 1:2 000
 0 50 100 m
 ETRS 1989, UTM Zone 30

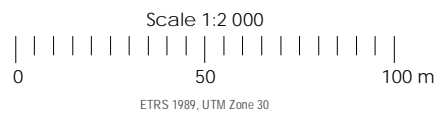
NI



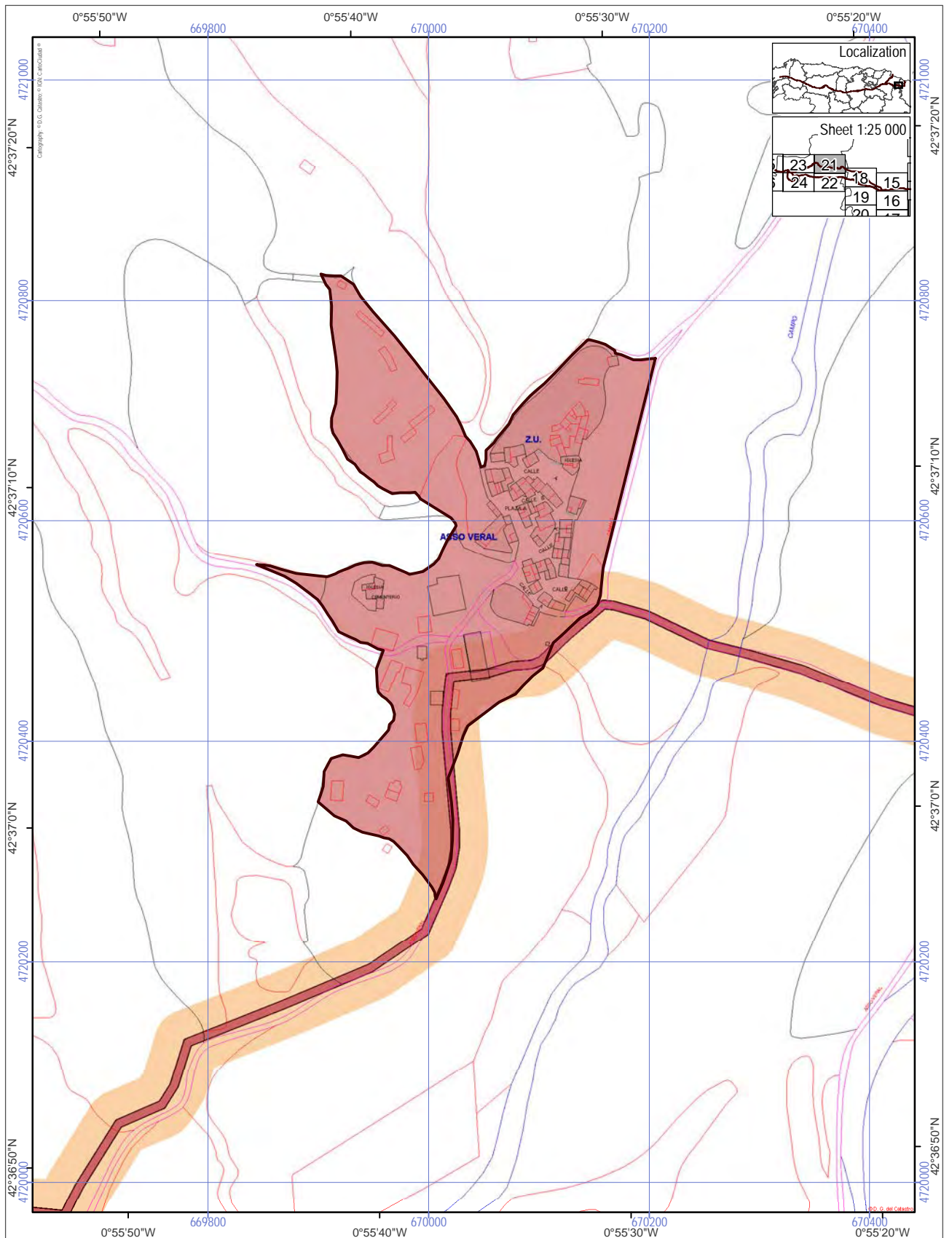
ROUTE OF SANTIAGO DE COMPOSTELA. WORLD HERITAGE
 Parish Church of San Miguel [136]



- World Heritage Property
-  Route of Santiago de Compostela
-  Associated structures (0.0240 ha)
-  Buffer zone of the World Heritage Property



ROUTE OF SANTIAGO DE COMPOSTELA. WORLD HERITAGE
 Parish Church of San Esteban [137]



World Heritage Property

-  Route of Santiago de Compostela
-  Associated structures (8.3597 ha)
-  Buffer zone of the World Heritage Property

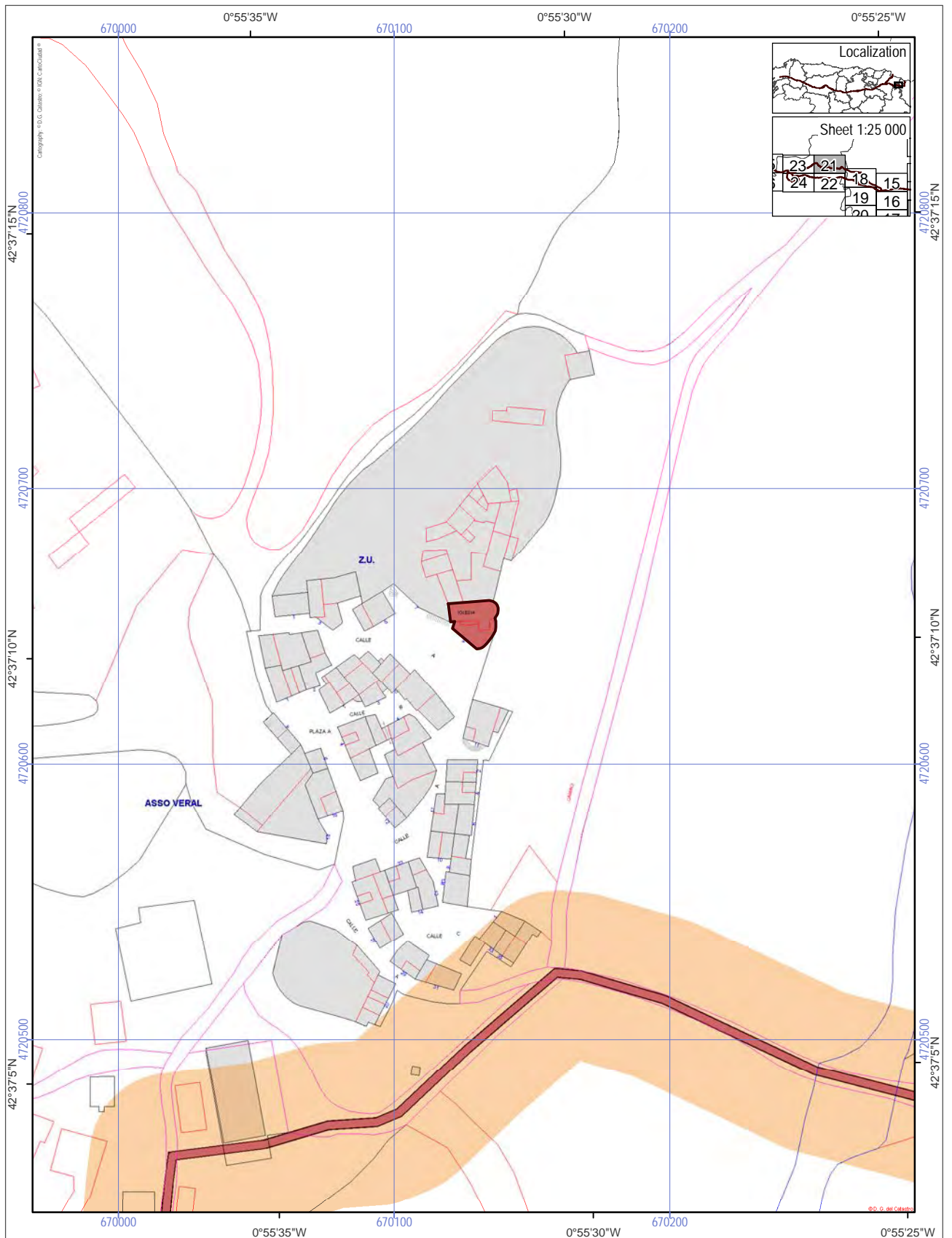
Scale 1:5 000

0 | 100 | 200 m

ETRS 1989, UTM Zone 30

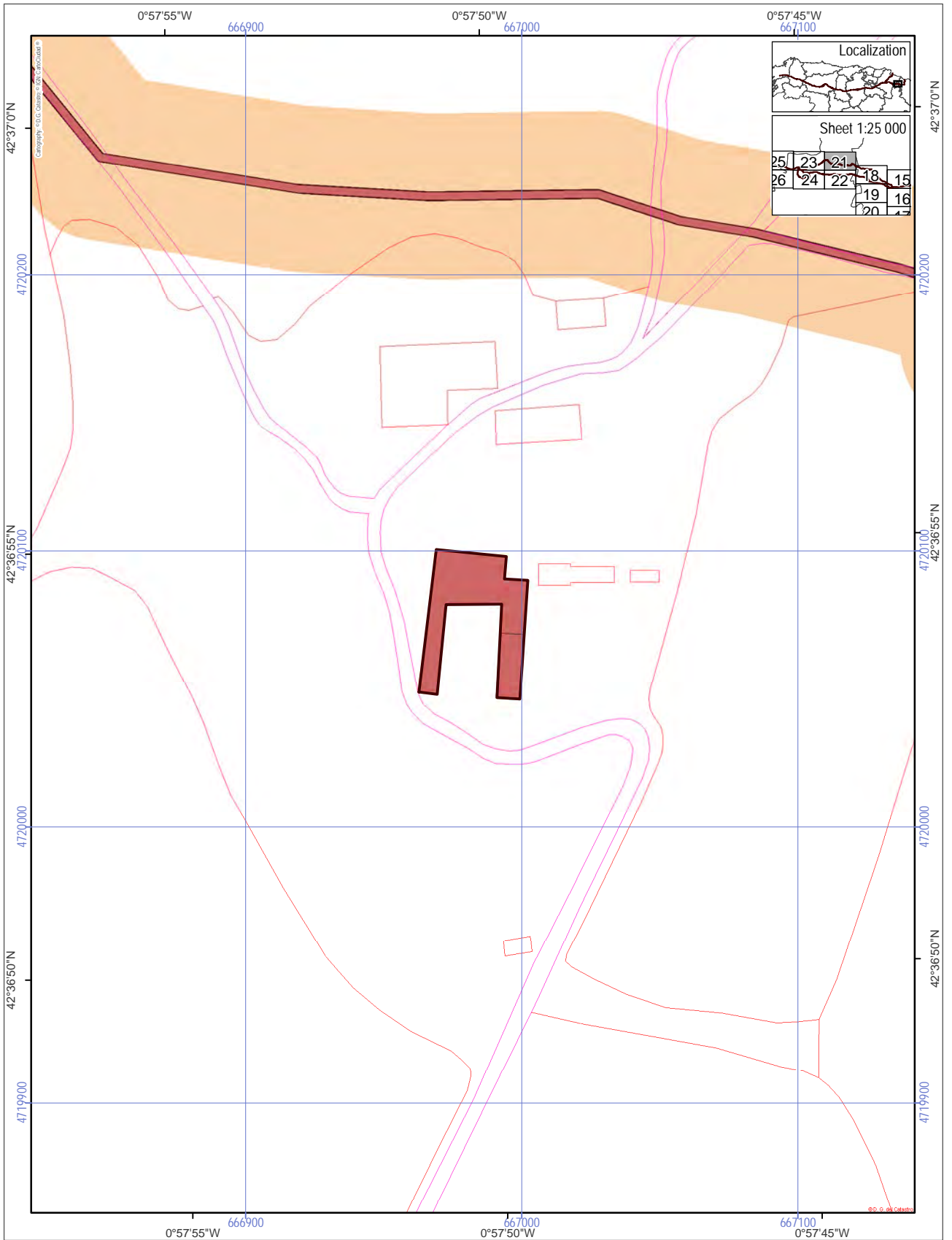
N

ROUTE OF SANTIAGO DE COMPOSTELA. WORLD HERITAGE
Asso-Veral [138]



World Heritage Property	Scale 1:2 000	
 Route of Santiago de Compostela  Associated structures (0.0322 ha)		
 Buffer zone of the World Heritage Property	ETRS 1989, UTM Zone 30	

ROUTE OF SANTIAGO DE COMPOSTELA. WORLD HERITAGE
Parish Church of Asso-Veral [139]



World Heritage Property

- Route of Santiago de Compostela
- Associated structures (0.1170 ha)
- Buffer zone of the World Heritage Property

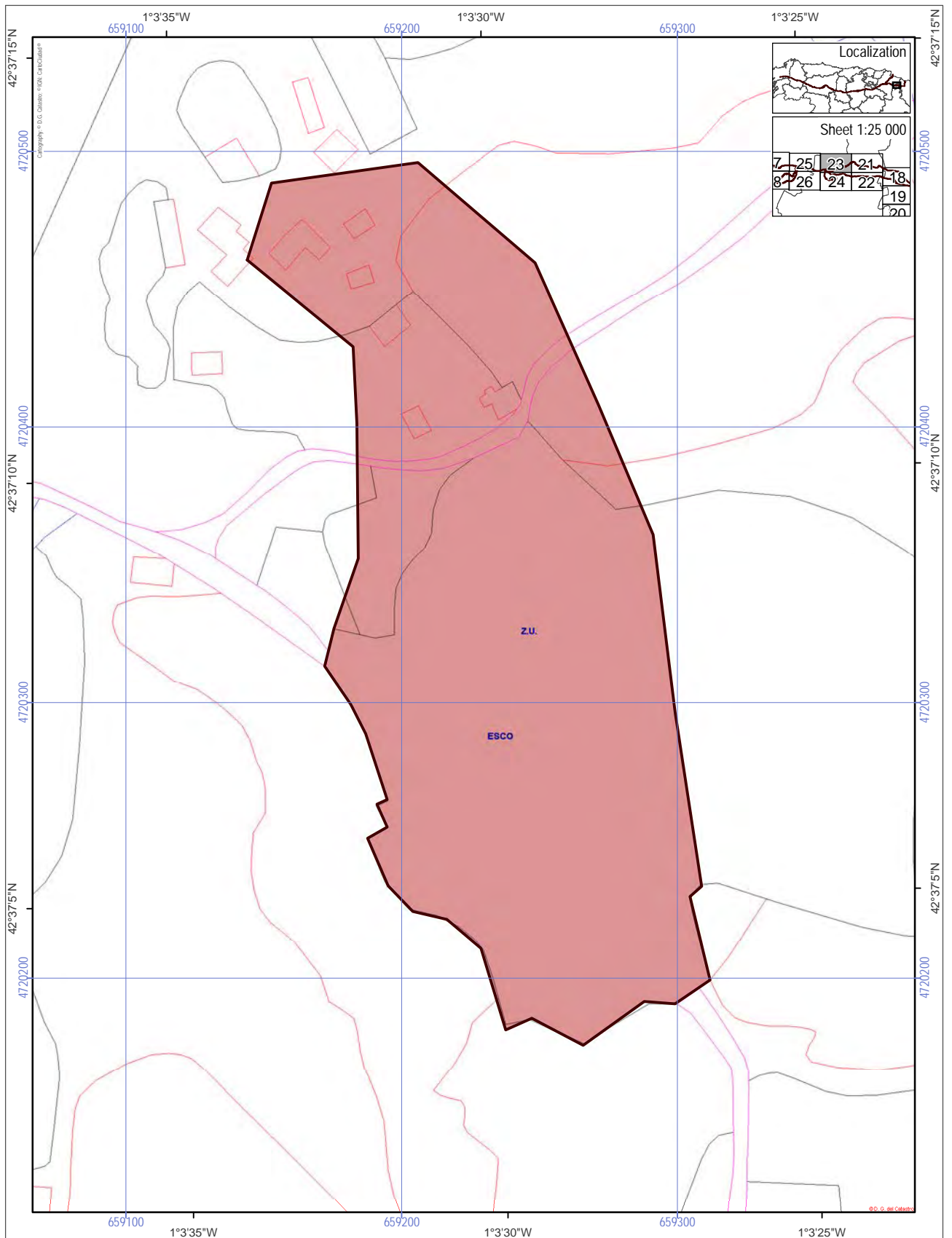
Scale 1:2 000

0 50 100 m

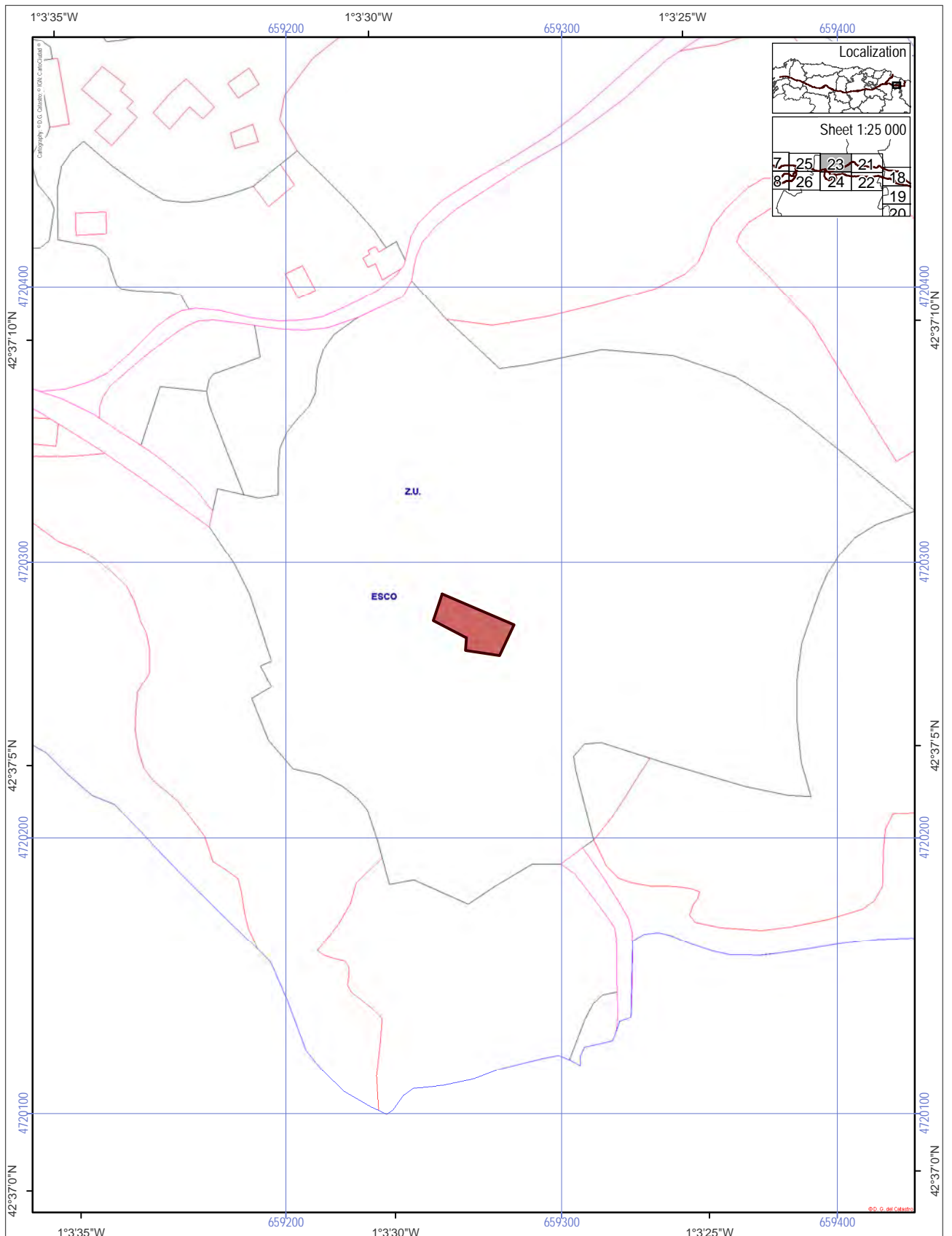
ETRS 1989, UTM Zone 30

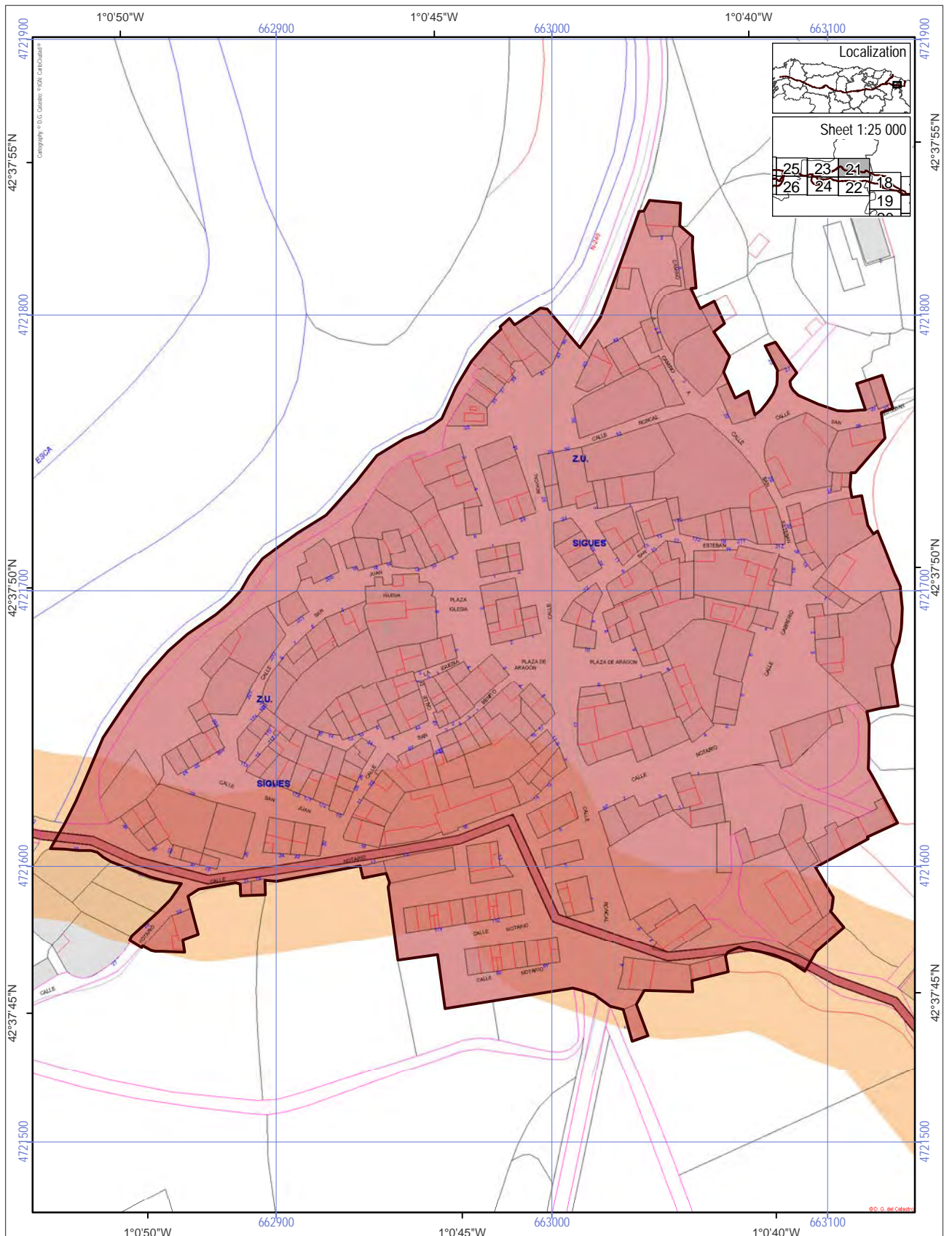
NI

ROUTE OF SANTIAGO DE COMPOSTELA. WORLD HERITAGE
 Dwelling in Miramont Neighborhood [140]

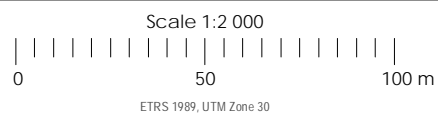


ROUTE OF SANTIAGO DE COMPOSTELA. WORLD HERITAGE
Escó [141]



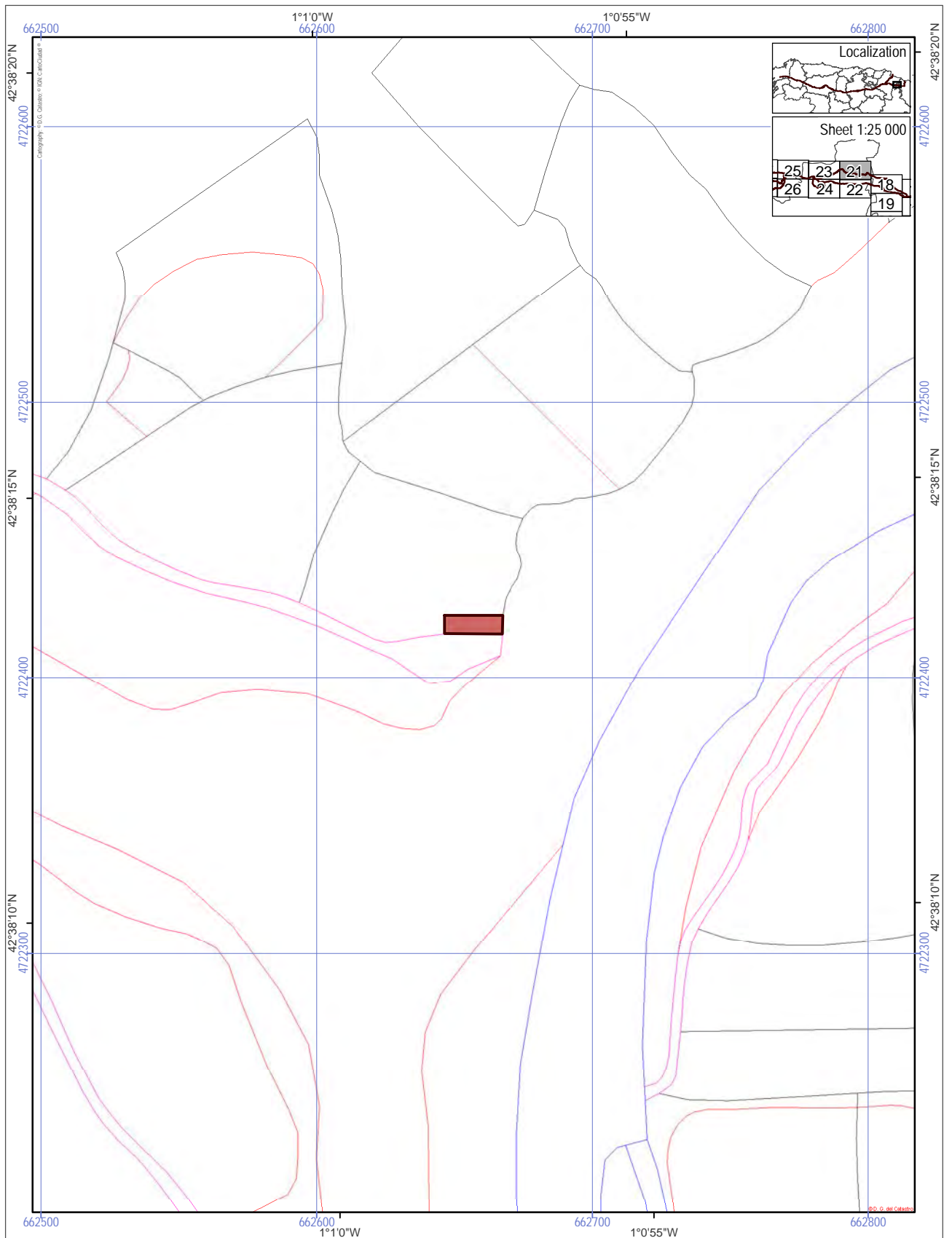


- World Heritage Property
- Route of Santiago de Compostela
- Associated structures (5.2465 ha)
- Buffer zone of the World Heritage Property






ETRS 1989, UTM Zone 30






World Heritage Property

-  Route of Santiago de Compostela
-  Associated structures (0.0204 ha)
-  Buffer zone of the World Heritage Property

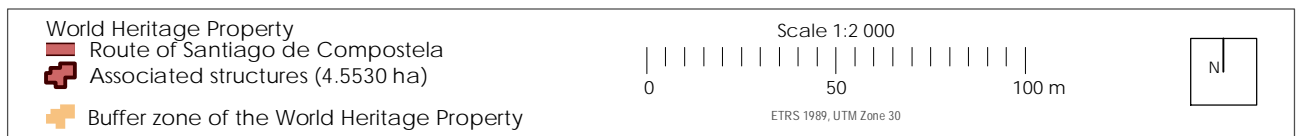

Scale 1:2 000

0 50 100 m

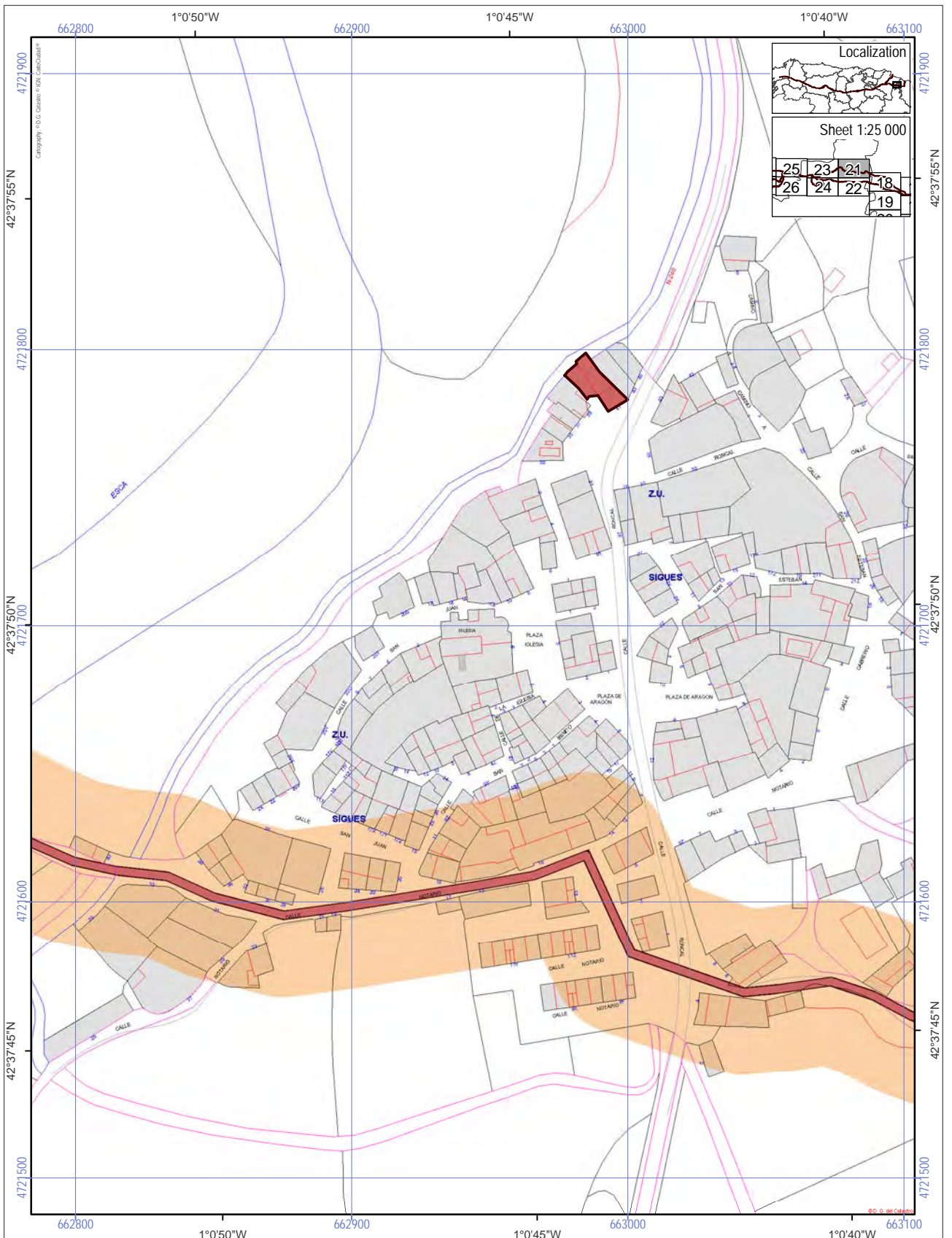
ETRS 1989, UTM Zone 30



ROUTE OF SANTIAGO DE COMPOSTELA. WORLD HERITAGE
Hermitage of San Juan [144]



ROUTE OF SANTIAGO DE COMPOSTELA. WORLD HERITAGE
 Abandoned village Tiermas [145]

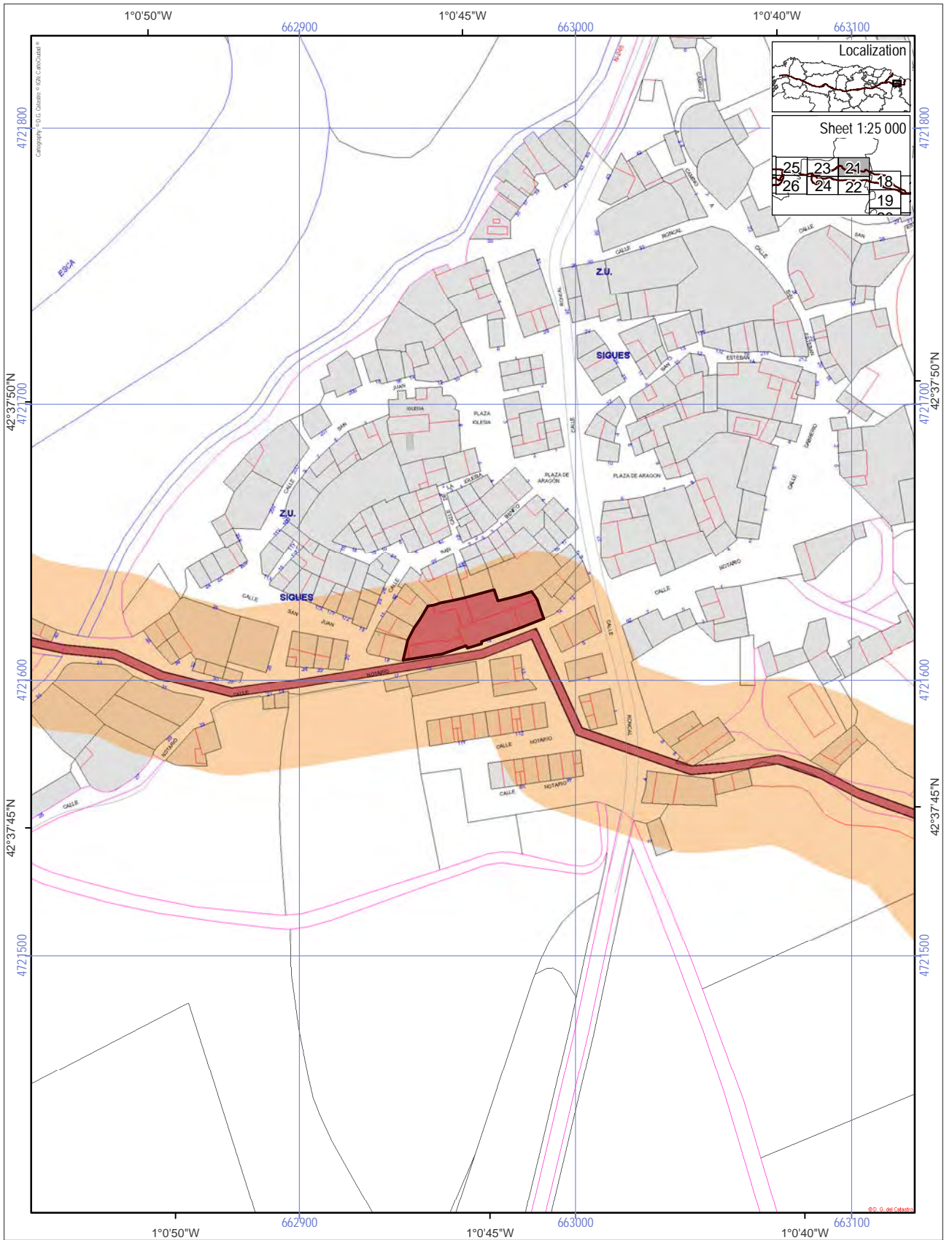


World Heritage Property
 Route of Santiago de Compostela
 Associated structures (0.0190 ha)
 Buffer zone of the World Heritage Property

Scale 1:2 000
 0 50 100 m
 ETRS 1989, UTM Zone 30

NI

ROUTE OF SANTIAGO DE COMPOSTELA. WORLD HERITAGE
 Castle ruins [146]



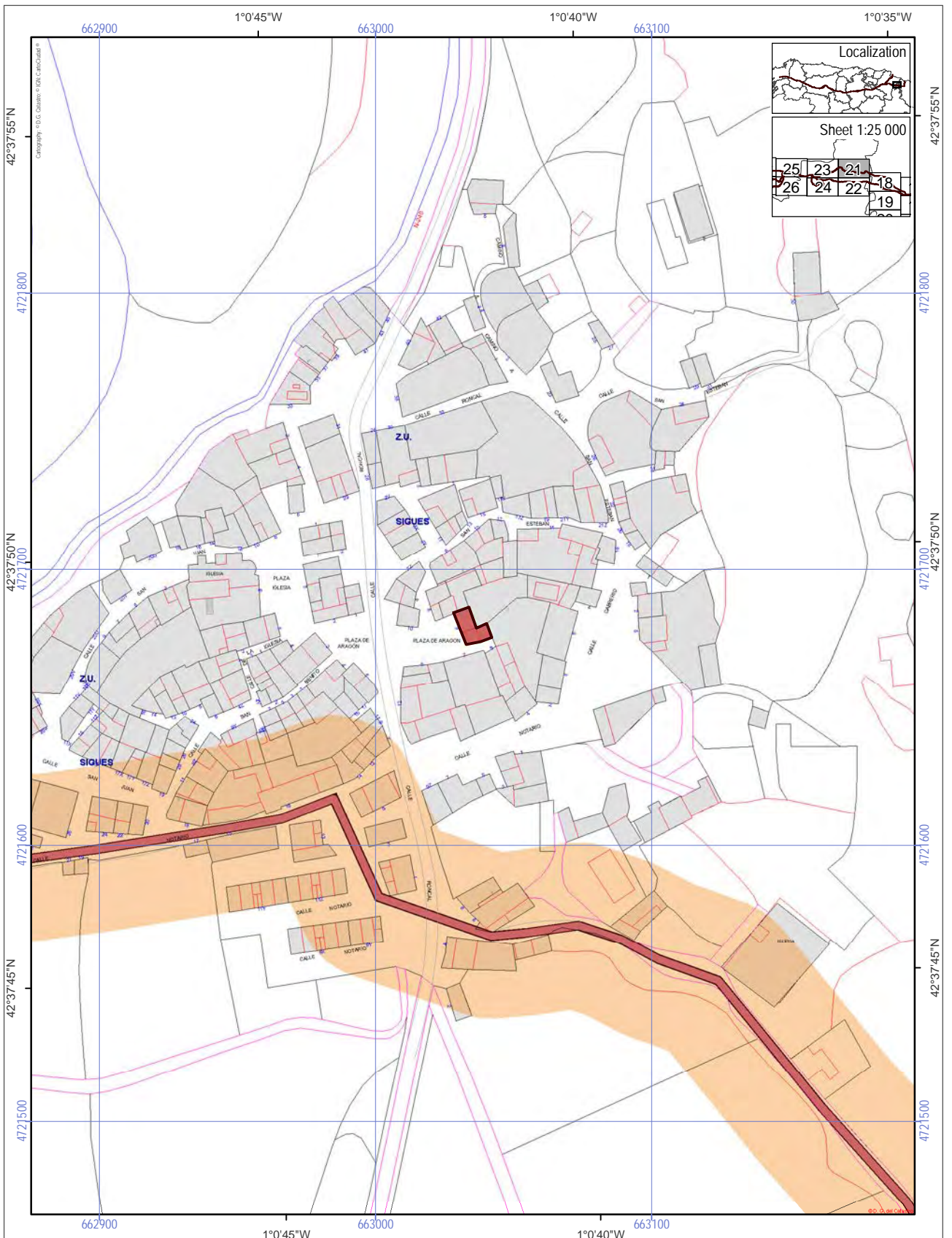
World Heritage Property
 Route of Santiago de Compostela
 Associated structures (0.0815 ha)
 Buffer zone of the World Heritage Property

Scale 1:2 000

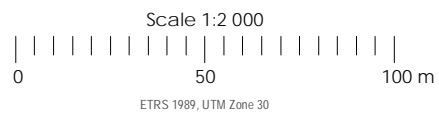
0 50 100 m

ETRS 1989, UTM Zone 30

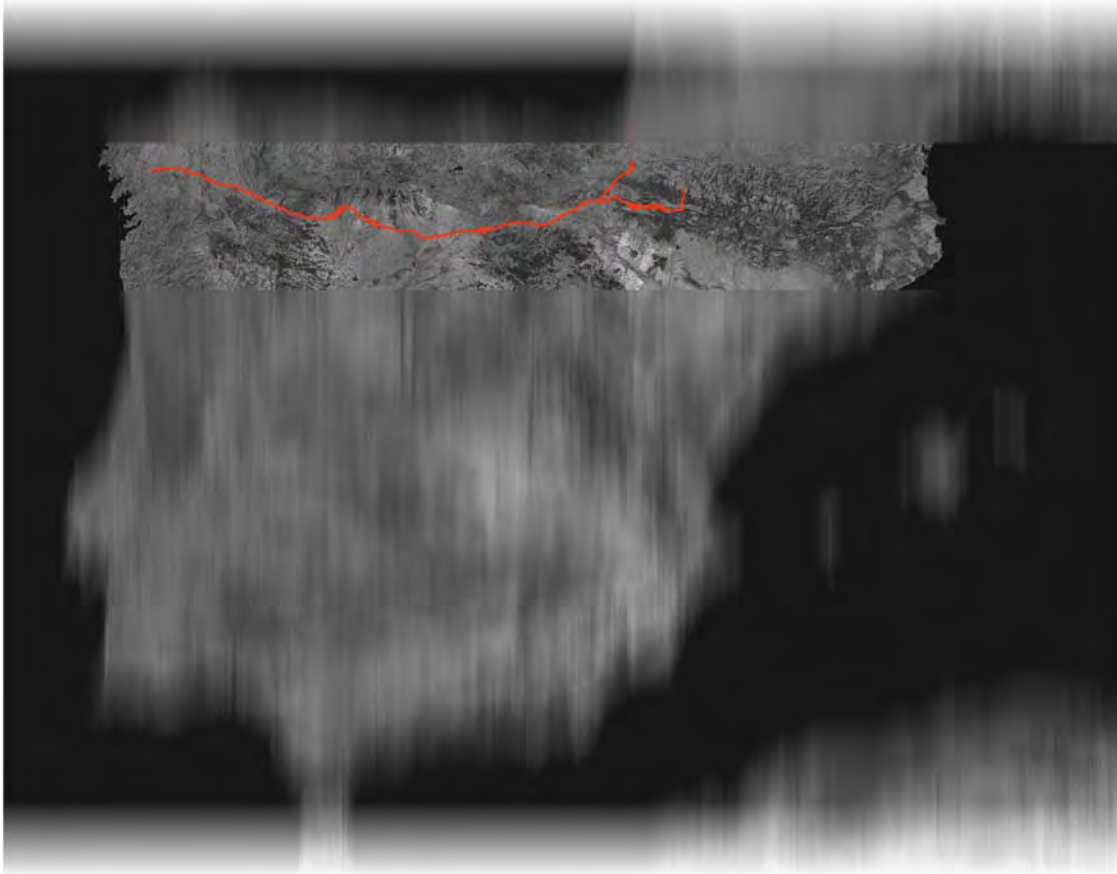
ROUTE OF SANTIAGO DE COMPOSTELA. WORLD HERITAGE
 Hospital of Santa Ana [147]



- World Heritage Property
- Route of Santiago de Compostela
- Associated structures (0.0121 ha)
- Buffer zone of the World Heritage Property



ETRS 1989, UTM Zone 30



R O U T E O F S A N T I A G O D E C O M P O S T E L A

(REF.: 669)

RETROSPECTIVE INVENTORY - ASSOCIATED COMPONENTS
Volume II/VII: Navarra

Consejo  Jacobeo

MARCH | 2014

GENERAL INDEX

VOLUMES	CODES
I. Aragón: Huesca y Zaragoza	1 - 148
II. Navarra	149 - 526
III. La Rioja	527 - 610
IV. Castilla y León 1: Burgos	979 - 1 315
V. Castilla y León 2: Palencia, León oriental y León capital	1 316 - 1 672
VI. Castilla y León 3: León occidental	1 673 - 1 912
VII. Galicia: Lugo y A Coruña	611 - 978

VOLUME II/VII: INDEX

Code	Name	Province	Municipality
149	House (International Arnegui bridge)	Navarra	Valcarlos
150	Parish Church of Santiago	Navarra	Valcarlos
151	Santi Spiritu Chapel	Navarra	Roncesvalles
152	Collegiate's Church	Navarra	Roncesvalles
153	Collegiate's Cloister	Navarra	Roncesvalles
154	Collegiate's	Navarra	Roncesvalles
155	Hospital	Navarra	Roncesvalles
156	Chapel of Santiago or Pilgrims' Chapel	Navarra	Roncesvalles
157	Crypt	Navarra	Roncesvalles
158	Parish Church of Burguete	Navarra	Burguete
159	Bridge	Navarra	Burguete
160	Parish Church of Loizu	Navarra	Erro
161	Parish Church of Aincioa	Navarra	Erro
162	Parish Church of San Martín	Navarra	Erro
163	Parish Church of San Bartolomé	Navarra	Erro
164	House in Espinal-Auzperri	Navarra	Erro
165	Church of San Pedro	Navarra	Erro
166	House of the Patana's	Navarra	Erro
167	House in Ardaiz	Navarra	Erro
168	Parish Church of Cilueti	Navarra	Erro
169	House of the Urrutia's	Navarra	Erro
170	Parish Church of San Saturnino	Navarra	Erro
171	House in Linzoain	Navarra	Erro
172	House in Linzoain	Navarra	Erro
173	Parish Church of Mezquiriz	Navarra	Erro
174	Hamlet of the Ureta family - Church	Navarra	Erro
175	House in Mezquiriz	Navarra	Erro

ROUTE OF SANTIAGO DE COMPOSTELA | WORLD HERITAGE

Code	Name	Province	Municipality
176	House in Mezquiriz	Navarra	Erro
177	Hamlet of the Ureta family - House	Navarra	Erro
178	Parish Church of Viscarret-Guerendiai	Navarra	Erro
179	Hostel in Viscarret-Guerendiai	Navarra	Erro
180	Citadel	Navarra	Pamplona
181	Old town	Navarra	Pamplona
182	Ramparts and its elements	Navarra	Pamplona
183	Chamber of audit	Navarra	Pamplona
184	Museum of Pamplona	Navarra	Pamplona
185	Our Lady Cathedral	Navarra	Pamplona
186	7, General Chinchilla street building	Navarra	Pamplona
187	San Pedro de los Virreyes Palace	Navarra	Pamplona
188	Museum of Navarra-Church	Navarra	Pamplona
189	Convent of Santo Domingo	Navarra	Pamplona
190	Basilica of San Fermín de Aldapa	Navarra	Pamplona
191	House of the Musician	Navarra	Pamplona
192	Archbishop's Palace	Navarra	Pamplona
193	Church of San Agustín	Navarra	Pamplona
194	Silversmith's	Navarra	Pamplona
195	Church of San Nicolás	Navarra	Pamplona
196	Count Ezpeleta Palace	Navarra	Pamplona
197	Church of San Lorenzo	Navarra	Pamplona
198	Palace of the Counts of Guenduláin	Navarra	Pamplona
199	Church of San Cernin	Navarra	Pamplona
200	Palace of the Navarro family in Tafalla	Navarra	Pamplona
201	Palace-House	Navarra	Pamplona
202	Provincial Public Library	Navarra	Pamplona
203	San Felipe de Neri Oratory	Navarra	Pamplona
204	Crédito Navarro	Navarra	Pamplona
205	Diocesan Seminary	Navarra	Pamplona
206	Church of San Francisco Javier	Navarra	Pamplona

ASSOCIATED COMPONENTS

ROUTE OF SANTIAGO DE COMPOSTELA | WORLD HERITAGE

Code	Name	Province	Municipality
207	Viceroy's Palace	Navarra	Pamplona
208	Marquis of Rozalejo Palace	Navarra	Pamplona
209	School of Education and Trade	Navarra	Pamplona
210	Fortified tower of Hornos	Navarra	Pamplona
211	Parish Church of Santiago	Navarra	Pamplona
212	Capuchin Convent	Navarra	Pamplona
213	San Pedro bridge	Navarra	Pamplona
214	Misericord House	Navarra	Pamplona
215	Court	Navarra	Pamplona
216	Príncipe de Viana square house	Navarra	Pamplona
217	Archive of Navarra	Navarra	Pamplona
218	Chapel of San Ignacio	Navarra	Pamplona
219	Piarists' School	Navarra	Pamplona
220	Vasco-Navarra's building	Navarra	Pamplona
221	Vincentian Fathers (St. Vincent de Paul)	Navarra	Pamplona
222	Basilica of San Ignacio	Navarra	Pamplona
223	Town Council Schools	Navarra	Pamplona
224	Compañía street house	Navarra	Pamplona
225	Church of San Juan Bautista	Navarra	Pamplona
226	New Casino building	Navarra	Pamplona
227	49, Castillo square house	Navarra	Pamplona
228	Castillo square houses	Navarra	Pamplona
229	Convent of Salesas	Navarra	Pamplona
230	Chapel of San Fermín (Church of San Lorenzo)	Navarra	Pamplona
231	Chapel Virgen del Camino (Church of San Cernin)	Navarra	Pamplona
232	War Memorial	Navarra	Pamplona
233	County Council palace	Navarra	Pamplona
234	Residential building García Castañón	Navarra	Pamplona
235	La Magdalena bridge	Navarra	Pamplona
236	Church of Carmelitas Descalzos	Navarra	Pamplona
237	Convent of Recoletas	Navarra	Pamplona

ASSOCIATED COMPONENTS

ROUTE OF SANTIAGO DE COMPOSTELA | WORLD HERITAGE

Code	Name	Province	Municipality
238	Doorway of San Nicolás	Navarra	Pamplona
239	City hall façade	Navarra	Pamplona
240	Palace of the Goyeneche's	Navarra	Pamplona
241	Torre del Rey's Arch	Navarra	Pamplona
242	San Juan Seminary	Navarra	Pamplona
243	Military hospital	Navarra	Pamplona
244	Doorway of France	Navarra	Pamplona
245	Old Conciliar Seminary	Navarra	Pamplona
246	Convent of Carmelitas Descalzas	Navarra	Pamplona
247	Compañía society Schools	Navarra	Pamplona
248	Church of San Juan Evangelista	Navarra	Burlada
249	Main street house	Navarra	Villava
250	Parish Church of Eusa	Navarra	Ezcabarte
251	Parish Church of Azoz	Navarra	Ezcabarte
252	Parish Church of San Martín	Navarra	Ezcabarte
253	Parish Church of Inmaculada	Navarra	Ezcabarte
254	Parish Church of San Juan Bautista	Navarra	Ezcabarte
255	Parish Church of Anoz	Navarra	Ezcabarte
256	Church of San Andrés	Navarra	Ezcabarte
257	Bridge of Sorauren	Navarra	Ezcabarte
258	Tower of Sorauren	Navarra	Ezcabarte
259	La Trinidad de Arre pilgrims' hostel	Navarra	Ezcabarte
260	Parish Church of San Román	Navarra	Ezcabarte
261	Church of Oricain	Navarra	Ezcabarte
262	Monastery of Santa María Zamarce	Navarra	Huarte-Araquil
263	Sanctuary of San Miguel de Aralar	Navarra	Huarte-Araquil
264	Church of San Juan Evangelista	Navarra	Huarte-Araquil
265	Parish Church of Huarte-Araquil	Navarra	Huarte-Araquil
266	Hermitage of Santa María de Zamarce	Navarra	Huarte-Araquil
267	Manor house in Larrasoaña	Navarra	Esteribar
268	Los Bandidos Bridge (the bandits bridge)	Navarra	Esteribar

ASSOCIATED COMPONENTS

ROUTE OF SANTIAGO DE COMPOSTELA | WORLD HERITAGE

Code	Name	Province	Municipality
269	Inn Arrequeta	Navarra	Esteribar
270	Parish Church of Irure	Navarra	Esteribar
271	Church of San Juan Bautista	Navarra	Esteribar
272	Parish Church of Virgen del Rosario	Navarra	Esteribar
273	Parish Church of San Martín	Navarra	Esteribar
274	Palace-House	Navarra	Esteribar
275	Parish Church of San Esteban	Navarra	Esteribar
276	La Rabia bridge (Rabies Bridge)	Navarra	Esteribar
277	Parish Church of Lenaroz	Navarra	Esteribar
278	Parish Church of Saigos	Navarra	Esteribar
279	Parish Church of Olloqui	Navarra	Esteribar
280	Palace of Olloqui	Navarra	Esteribar
281	Cabo de Armería Palace	Navarra	Esteribar
282	Church of Santa Marina	Navarra	Esteribar
283	Parish Church of San Esteban	Navarra	Esteribar
284	Church of San Pedro	Navarra	Esteribar
285	Bridge of Iturgaiz	Navarra	Esteribar
286	Parish Church of Ilurdoz	Navarra	Esteribar
287	Manor house in Ilurdoz	Navarra	Esteribar
288	House in Larrasoaña	Navarra	Esteribar
289	Santiago Hospital	Navarra	Esteribar
290	Church of San Nicolás	Navarra	Esteribar
291	Bridge of Saigos	Navarra	Esteribar
292	Parish Church of Usechi	Navarra	Esteribar
293	Parish Church of Asunción	Navarra	Esteribar
294	Parish Church of Iraqui	Navarra	Esteribar
295	Parish Church of San Gil	Navarra	Esteribar
296	Parish Church of Anchoriz	Navarra	Esteribar
297	Parish Church of Zuriain	Navarra	Esteribar
298	Manor house of Guendulain	Navarra	Esteribar
299	Parish Church of Idoy	Navarra	Esteribar

ASSOCIATED COMPONENTS

ROUTE OF SANTIAGO DE COMPOSTELA | WORLD HERITAGE

Code	Name	Province	Municipality
300	Parish Church of Zay	Navarra	Esteribar
301	Parish Church of San Miguel	Navarra	Esteribar
302	Parish Church of Esquiroz	Navarra	Esteribar
303	Parish Church of Asunción	Navarra	Esteribar
304	House in Lencroz	Navarra	Esteribar
305	Parish Church of San Justo	Navarra	Esteribar
306	House in Aquerreta	Navarra	Esteribar
307	House in Aquerreta	Navarra	Esteribar
308	Church of San Esteban	Navarra	Galar*
309	Palace	Navarra	Galar*
310	Parish Church of Subita	Navarra	Galar*
311	Church of Santa María	Navarra	Cizur
312	Parish Church of San Andrés	Navarra	Zizur Mayor*
313	Church of Sanjuanistas	Navarra	Cizur
314	Cabo de Armería Palace	Navarra	Cizur
315	Parish Church of Astrain	Navarra	Cizur
316	Old Church	Navarra	Barañain*
317	Medieval tower and house	Navarra	Zizur Mayor*
318	Parish Church of Cizur Menor	Navarra	Cizur
319	House in Gazolaz	Navarra	Cizur
320	House in Gazolaz	Navarra	Cizur
321	Guendulain Castle	Navarra	Cizur
322	Parish Church of Guendulain	Navarra	Cizur
323	Parish Church of Larraya	Navarra	Cizur
324	Manor house in Larraya	Navarra	Cizur
325	Parish Church of San Esteban	Navarra	Cizur
326	Church of Santa María	Navarra	Cizur
327	Manor house in Sagues	Navarra	Cizur
328	Church of Sagues	Navarra	Cizur
329	House of the Urrutia's	Navarra	Cizur
330	Parish Church of Undiano	Navarra	Cizur

ASSOCIATED COMPONENTS

ROUTE OF SANTIAGO DE COMPOSTELA | WORLD HERITAGE

Code	Name	Province	Municipality
331	Parish Church of Zariquiegui	Navarra	Cizur
332	Parish Church of Enériz	Navarra	Enériz
333	House of New Granada Viceroy	Navarra	Enériz
334	13, Campanario street manor house	Navarra	Enériz
335	10, Santa Catalina street manor house	Navarra	Enériz
336	House of the Aldaz family	Navarra	Enériz
337	Manor house of Pascala	Navarra	Enériz
338	Watchtower	Navarra	Biurrun-Olcoz
339	Mansion in Olcoz	Navarra	Biurrun-Olcoz
340	Parish Church of Olcoz	Navarra	Biurrun-Olcoz
341	House in Biurrun	Navarra	Biurrun-Olcoz
342	Parish Church of Nuestra Señora del Rosario	Navarra	Biurrun-Olcoz
343	Parish Church of San Esteban	Navarra	Tiebas
344	House of Santesteban	Navarra	Tiebas
345	Parish Church of Santa Eufemia	Navarra	Tiebas
346	Castle	Navarra	Tiebas
347	Manor house	Navarra	Tiebas
348	Parish Church of Zulueta	Navarra	Elorz
349	House in Zulueta	Navarra	Elorz
350	Parish Church of Noain	Navarra	Elorz
351	Palace of Oriz	Navarra	Elorz
352	Tower of Yarnoz	Navarra	Elorz
353	Parish Church of Zabalegui	Navarra	Elorz
354	House in Zabalegui	Navarra	Elorz
355	Parish Church of Imarcoai	Navarra	Elorz
356	Palace of Imarcoai	Navarra	Elorz
357	Aqueduct	Navarra	Elorz
358	Tower of Imarcoai	Navarra	Elorz
359	Parish House	Navarra	Elorz
360	Tower	Navarra	Elorz
361	Parish Church of Torres	Navarra	Elorz

ASSOCIATED COMPONENTS

ROUTE OF SANTIAGO DE COMPOSTELA | WORLD HERITAGE

Code	Name	Province	Municipality
362	Parish Church of Elorz	Navarra	Elorz
363	Bridge	Navarra	Monreal
364	Tower of Equísoain	Navarra	Ibargoiti*
365	Parish Church of Monreal	Navarra	Monreal
366	Parish Church of Abinzano	Navarra	Ibargoiti
367	Parish Church of Celigueta	Navarra	Ibargoiti
368	Medieval fortress tower of Celigueta	Navarra	Ibargoiti
369	Church of San Clemente	Navarra	Ibargoiti
370	Parish Church of Salinas de Ibargoiti	Navarra	Ibargoiti
371	Parish Church of Vesolla	Navarra	Ibargoiti
372	Church of Santa María	Navarra	Aibar
373	Church of San Pedro	Navarra	Aibar
374	La Virgen square	Navarra	Aibar
375	Centro street house	Navarra	Aibar
376	Santa María street house	Navarra	Aibar
377	Santa María street house	Navarra	Aibar
378	Parish Church of Asunción	Navarra	Lumbier
379	Las Cabras bridge (Goats' bridge)	Navarra	Lumbier
380	House of the Antillón's	Navarra	Lumbier
381	House	Navarra	Lumbier
382	Monastery of Santa Magdalena	Navarra	Lumbier
383	Brige of Sielva	Navarra	Lumbier
384	La ida bridge (The outward journey bridge)	Navarra	Lumbier
385	Church of Santa María la Real	Navarra	Sangüesa
386	Church of Santiago Apostle	Navarra	Sangüesa
387	Hermitage of San Adrián de Vadoluengo	Navarra	Sangüesa
388	House of París	Navarra	Sangüesa
389	Parish Church of Rocoforte	Navarra	Sangüesa
390	Dukes of Granada Palace	Navarra	Sangüesa
391	Guenduláin Palace	Navarra	Sangüesa
392	Vallesantoro Palace	Navarra	Sangüesa

ASSOCIATED COMPONENTS

ROUTE OF SANTIAGO DE COMPOSTELA | WORLD HERITAGE

Code	Name	Province	Municipality
393	Church of San Salvador	Navarra	Sangüesa
394	Convent of El Carmen	Navarra	Sangüesa
395	Convent-Church of El Carmen	Navarra	Sangüesa
396	City hall of Sangüesa	Navarra	Sangüesa
397	Royal Palace	Navarra	Sangüesa
398	Palace of the Sebastians	Navarra	Sangüesa
399	64, Main street house	Navarra	Sangüesa
400	Convent-Church of San Francisco	Navarra	Sangüesa
401	Old bridge	Navarra	Sangüesa
402	Carajeas Doorway and ramparts	Navarra	Sangüesa
403	Cloister Convent of San Francisco	Navarra	Sangüesa
404	Castle	Navarra	Javier
405	Basilica of San Francisco Javier	Navarra	Javier
406	Convent	Navarra	Javier
407	Monastery of San Salvador de Leire	Navarra	Yesa
408	Old Church	Navarra	Yesa
409	Church of Santa María	Navarra	Viana
410	Post office library	Navarra	Viana
411	Barón Moliné's house	Navarra	Viana
412	Town hall of Viana	Navarra	Viana
413	Church of San Pedro	Navarra	Viana
414	Hermitage of La Soledad (of Solitude)	Navarra	Viana
415	Parish Center House	Navarra	Viana
416	Borgia's house	Navarra	Viana
417	La Solana or La Inmaculada doorway	Navarra	Viana
418	House of Arzobispo Musquiz and Aldunate's	Navarra	Viana
419	Convent of San Francisco – Church	Navarra	Viana
420	Nuestra Señora de la Gracia hospital	Navarra	Viana
421	City walls	Navarra	Viana
422	Hermitage of Santa María de las Cuevas	Navarra	Viana
423	Ruins of Trinidad de Cuevas	Navarra	Viana

ASSOCIATED COMPONENTS

ROUTE OF SANTIAGO DE COMPOSTELA | WORLD HERITAGE

Code	Name	Province	Municipality
424	Hermitage of San Martín	Navarra	Viana
425	House	Navarra	Bargota
426	Parish Church of Bargota	Navarra	Bargota
427	Manor house of the Ganuza family	Navarra	Bargota
428	Main street manor house	Navarra	Bargota
429	Hermitage of San Juan Bautista	Navarra	Armañanzas
430	House of Díaz de Espinosa	Navarra	Armañanzas
431	Church of Santa María	Navarra	Armañanzas
432	Church of Santo Sepulcro	Navarra	Torres del Río
433	Parish Church of San Andrés	Navarra	Torres del Río
434	Agriculture Union House	Navarra	Sansol
435	Melgar House	Navarra	Sansol
436	House	Navarra	Sansol
437	70, Main street House	Navarra	Los Arcos
438	16, Medio street House	Navarra	Los Arcos
439	18, Medio street House	Navarra	Los Arcos
440	Town hall of Los Arcos	Navarra	Los Arcos
441	23, El Rancho square house	Navarra	Los Arcos
442	House	Navarra	Los Arcos
443	14, Main street house	Navarra	Los Arcos
444	3-5, San Antón street house	Navarra	Los Arcos
445	20, Ramón y Cajal street house	Navarra	Los Arcos
446	El Coso square house	Navarra	Los Arcos
447	Santa María square house	Navarra	Los Arcos
448	City walls doorway	Navarra	Los Arcos
449	Church of Santa María	Navarra	Los Arcos
450	Cloister of the Church of Santa María	Navarra	Los Arcos
451	Hermitage of San Blas	Navarra	Los Arcos
452	House	Navarra	Luquin
453	Basilica of Nuestra Señora de Remedios y Milagros	Navarra	Luquin
454	Church of San Martín	Navarra	Luquin

ASSOCIATED COMPONENTS

ROUTE OF SANTIAGO DE COMPOSTELA | WORLD HERITAGE

Code	Name	Province	Municipality
455	Parish Church of Villamayor de Monjardín	Navarra	Villamayor de Monjardín
456	Fort of Monjardín	Navarra	Villamayor de Monjardín
457	Fountain of Moros	Navarra	Villamayor de Monjardín
458	Monastery of Santa María	Navarra	Ayegui
459	12, Julio Ruiz de Alda street house	Navarra	Estella
460	13, Julio Ruiz de Alda street house	Navarra	Estella
461	33, Julio Ruiz de Alda street house	Navarra	Estella
462	San Pedro Cloister	Navarra	Estella
463	Remains of ramparts	Navarra	Estella
464	20, Rúa street house	Navarra	Estella
465	30, Rúa street house	Navarra	Estella
466	11, Curtidores street house	Navarra	Estella
467	Convent of Santo Domingo	Navarra	Estella
468	Church of Nuestra Señora de Rocamador	Navarra	Estella
469	Convent of Santa Clara	Navarra	Estella
470	Convent of San Benito	Navarra	Estella
471	4 and 25, Los Fueros square house	Navarra	Estella
472	Church of San Juan Bautista	Navarra	Estella
473	Torrotoña House	Navarra	Estella
474	61, Main street house	Navarra	Estella
475	11, Zapatería street house	Navarra	Estella
476	Church of Santa María Jus del Castillo	Navarra	Estella*
477	Church of Santo Sepulcro	Navarra	Estella*
478	Church of San Pedro de la Rúa	Navarra	Estella*
479	Church of San Miguel Arcángel	Navarra	Estella*
480	Duke of Granada's house	Navarra	Estella*
481	San Pedro de la Rúa neighbourhood	Navarra	Estella*
482	Misericord Hospital	Navarra	Estella*
483	Town	Navarra	Estella*
484	Kings of Navarre's palace	Navarra	Estella*
485	Old Town hall	Navarra	Estella*

ASSOCIATED COMPONENTS

ROUTE OF SANTIAGO DE COMPOSTELA | WORLD HERITAGE

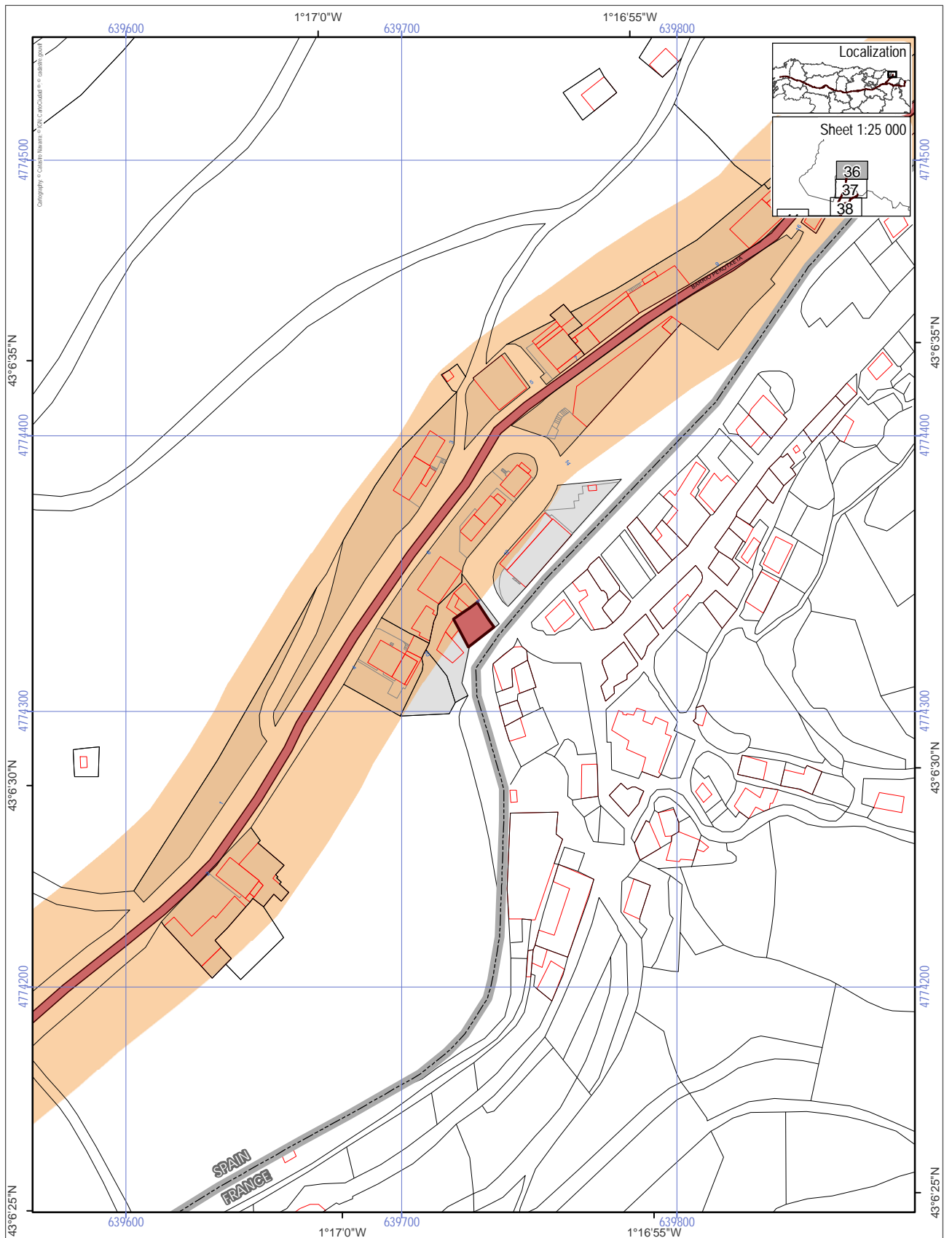
Code	Name	Province	Municipality
486	Palace of the Cristobal's	Navarra	Estella*
487	27, Rúa street house	Navarra	Estella*
488	Hermitage of San Miguel	Navarra	Villatuerta*
489	Parish Church of Villatuerta	Navarra	Villatuerta*
490	Church of Santa María de Eguiarte	Navarra	Yerri*
491	Church of Santa Engracia	Navarra	Yerri*
492	Parish Church of Lorca	Navarra	Yerri*
493	Church of San Román	Navarra	Cirauqui*
494	Church of Santa Catalina	Navarra	Cirauqui*
495	Hermitage of Aniz	Navarra	Cirauqui*
496	Church of the Crucifix	Navarra	Puente La Reina*
497	Los Cubiertos House	Navarra	Puente La Reina*
498	Church of Santiago	Navarra	Puente La Reina*
499	Bridge over the Arga river	Navarra	Puente La Reina*
500	Convent of the Crucifix	Navarra	Puente La Reina*
501	11, Mayor street house	Navarra	Puente La Reina*
502	Old Trinitarian convent	Navarra	Puente La Reina*
503	Regadío house	Navarra	Puente La Reina*
504	House of Vínculo	Navarra	Puente La Reina*
505	Main street House	Navarra	Puente La Reina*
506	Church of San Pedro	Navarra	Puente La Reina*
507	Convent of Agustinas	Navarra	Puente La Reina*
508	29, Main street house	Navarra	Puente La Reina*
509	40 Main street house	Navarra	Puente La Reina*
510	Main street house	Navarra	Puente La Reina*
511	Main street house	Navarra	Puente La Reina*
512	Rampart towers	Navarra	Puente La Reina*
513	Rampart towers	Navarra	Puente La Reina*
514	Rampart towers	Navarra	Puente La Reina*
515	Parish Church of San Juan Bautista	Navarra	Obanos*
516	House of the Muzquiz family	Navarra	Obanos*

ASSOCIATED COMPONENTS

ROUTE OF SANTIAGO DE COMPOSTELA | WORLD HERITAGE

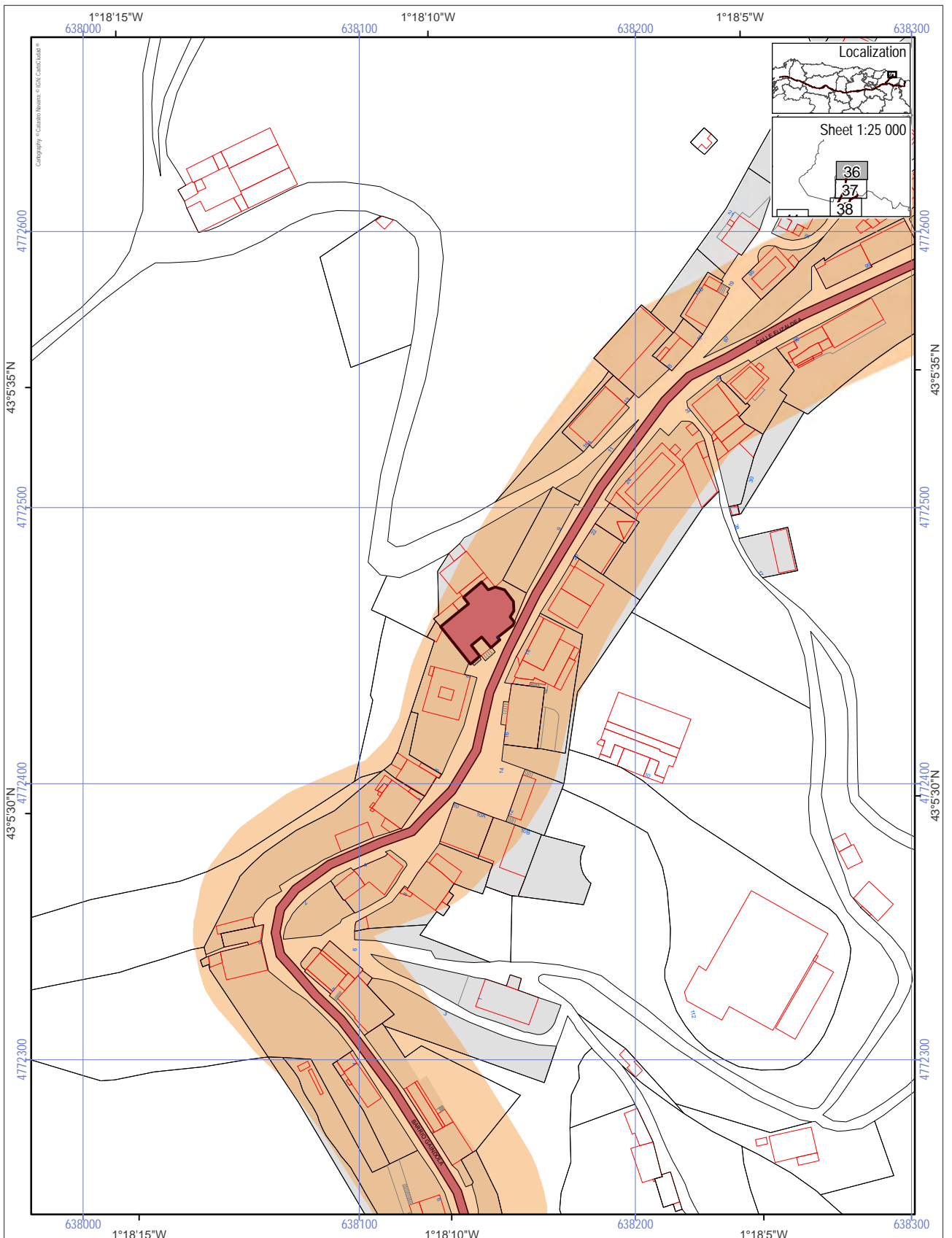
Code	Name	Province	Municipality
517	House of the Rada's	Navarra	Obanos*
518	Hermitage of Nuestra Señora de Arnotegui	Navarra	Obanos*
519	Church of Santa María de Eunate	Navarra	Muruzábal*
520	Parish Church of San Esteban	Navarra	Muruzábal*
521	Palace	Navarra	Muruzábal*
522	Manor house	Navarra	Muruzábal*
523	Hermitage of Santa Bárbara	Navarra	Legarda
524	Church of Nuestra Señora de la Asunción	Navarra	Uterga
525	House	Navarra	Uterga
526	Church of Asunción	Navarra	Galar

* The name of the municipality in the 1993 nomination file is not correct.
It has been replaced by the correct municipality where the component actually locates.



<ul style="list-style-type: none"> World Heritage Property Route of Santiago de Compostela Associated structures (0.0057 ha) Buffer zone of the World Heritage Property 	<p>Scale 1:2 000</p> <p>0 50 100 m</p> <p>ETRS 1989, UTM Zone 30</p>	
------------------------------------------------------------------------------------------------------------------------------------------------------------------------------------------------------------------------------------------------------------------------------------------------------------------------------------------------------------------------------------------------------------------------------------------------------------------------------------------------------------------------------------------------------------------------------------------------------------------------------------------------------------------------------------------------------------------------------------------------	----------------------------------------------------------------------	--

ROUTE OF SANTIAGO DE COMPOSTELA. WORLD HERITAGE
House (International Arnegui bridge) [149]

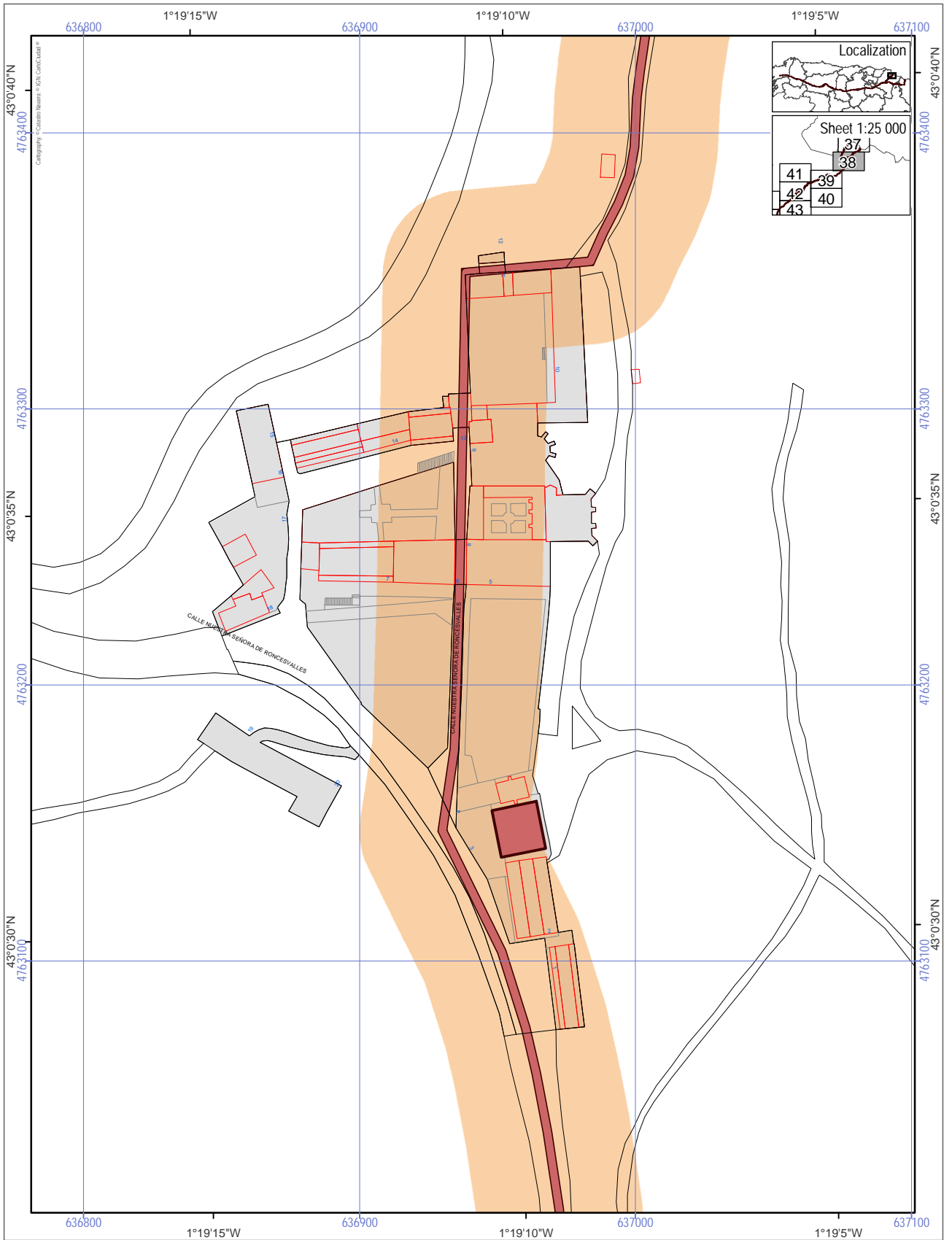


World Heritage Property
 Route of Santiago de Compostela
 Associated structures (0.0533 ha)
 Buffer zone of the World Heritage Property

Scale 1:2 000
 0 50 100 m
 ETRS 1989, UTM Zone 30

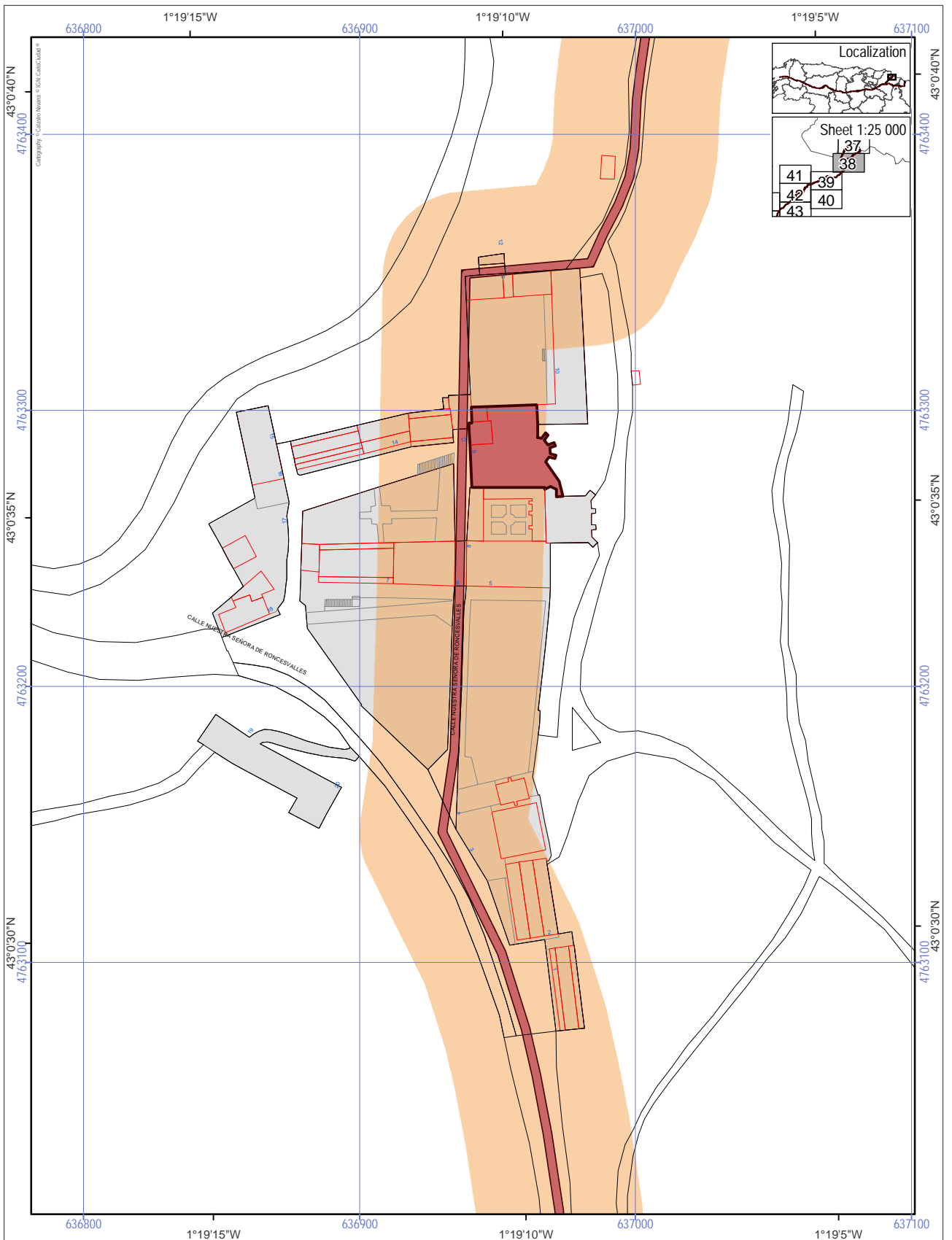
North Arrow

ROUTE OF SANTIAGO DE COMPOSTELA. WORLD HERITAGE
 Parish Church of Santiago [150]

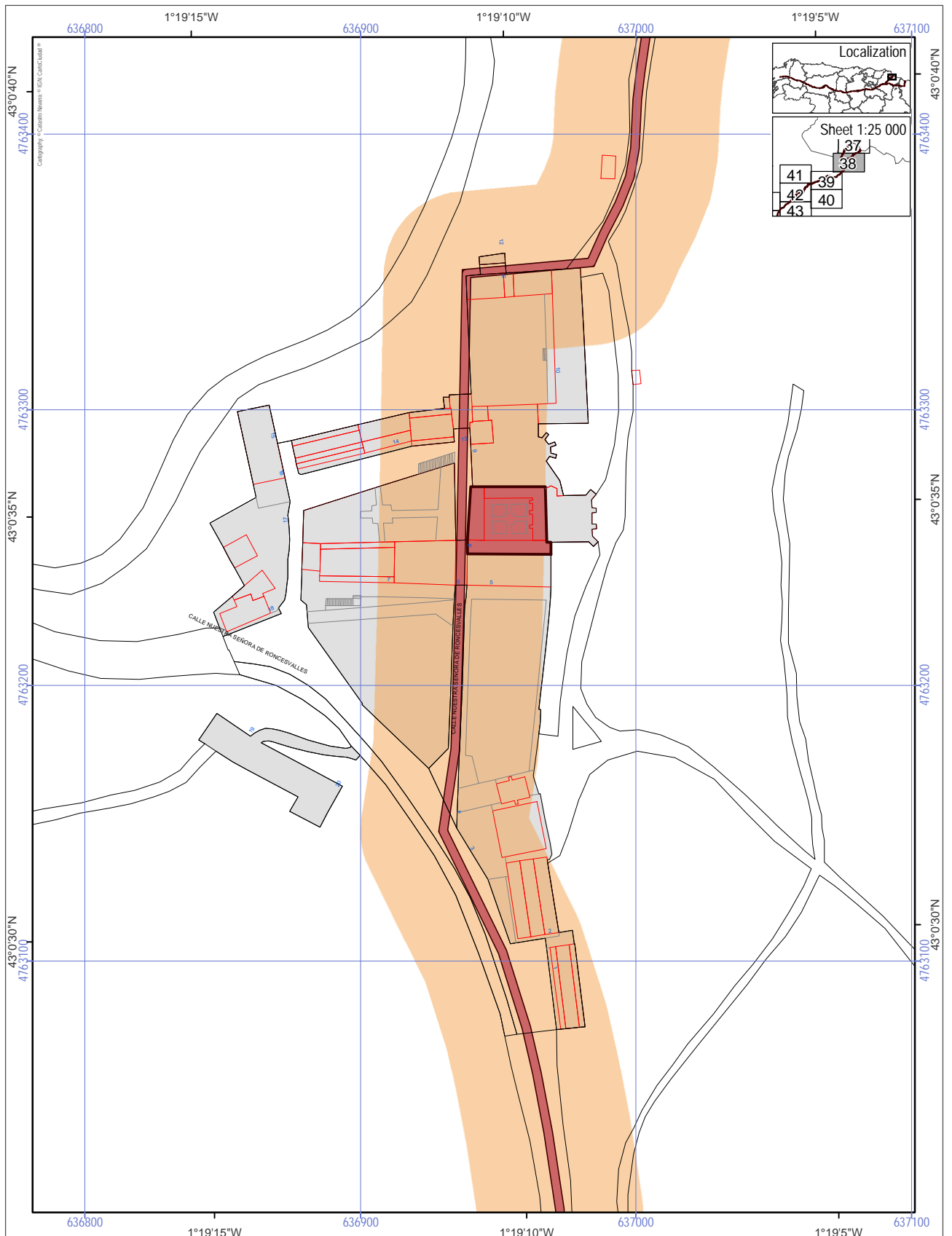


World Heritage Property	Scale 1:2 000	
Route of Santiago de Compostela Associated structures (0.0287 ha)		
Buffer zone of the World Heritage Property	ETRS 1989, UTM Zone 30	

ROUTE OF SANTIAGO DE COMPOSTELA. WORLD HERITAGE
Santi Spiritu Chapel [151]



ROUTE OF SANTIAGO DE COMPOSTELA. WORLD HERITAGE
 Collegiate's Church [152]



World Heritage Property

- Route of Santiago de Compostela
- Associated structures (0.0849 ha)
- Buffer zone of the World Heritage Property

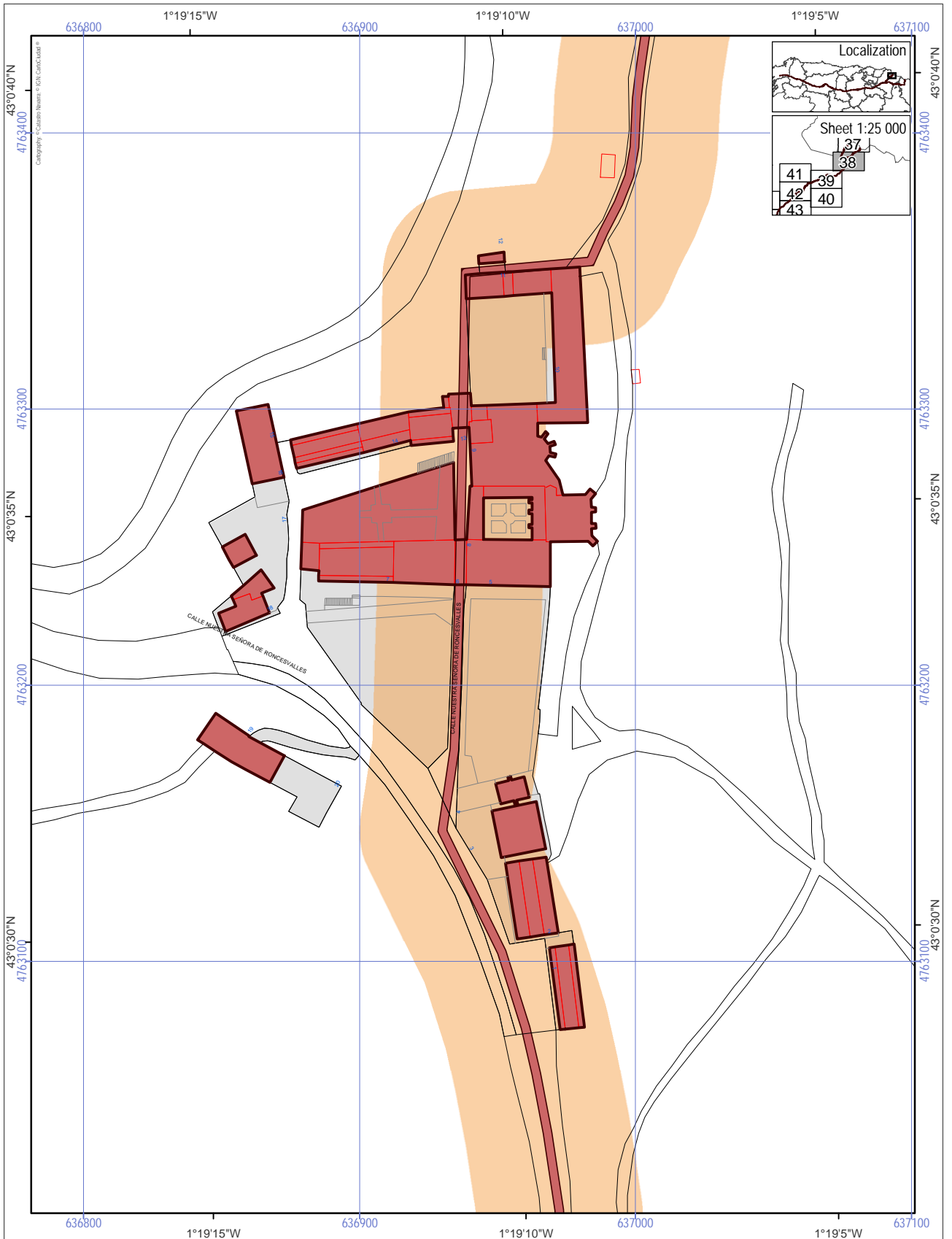
Scale 1:2 000

0 50 100 m

ETRS 1989, UTM Zone 30

N

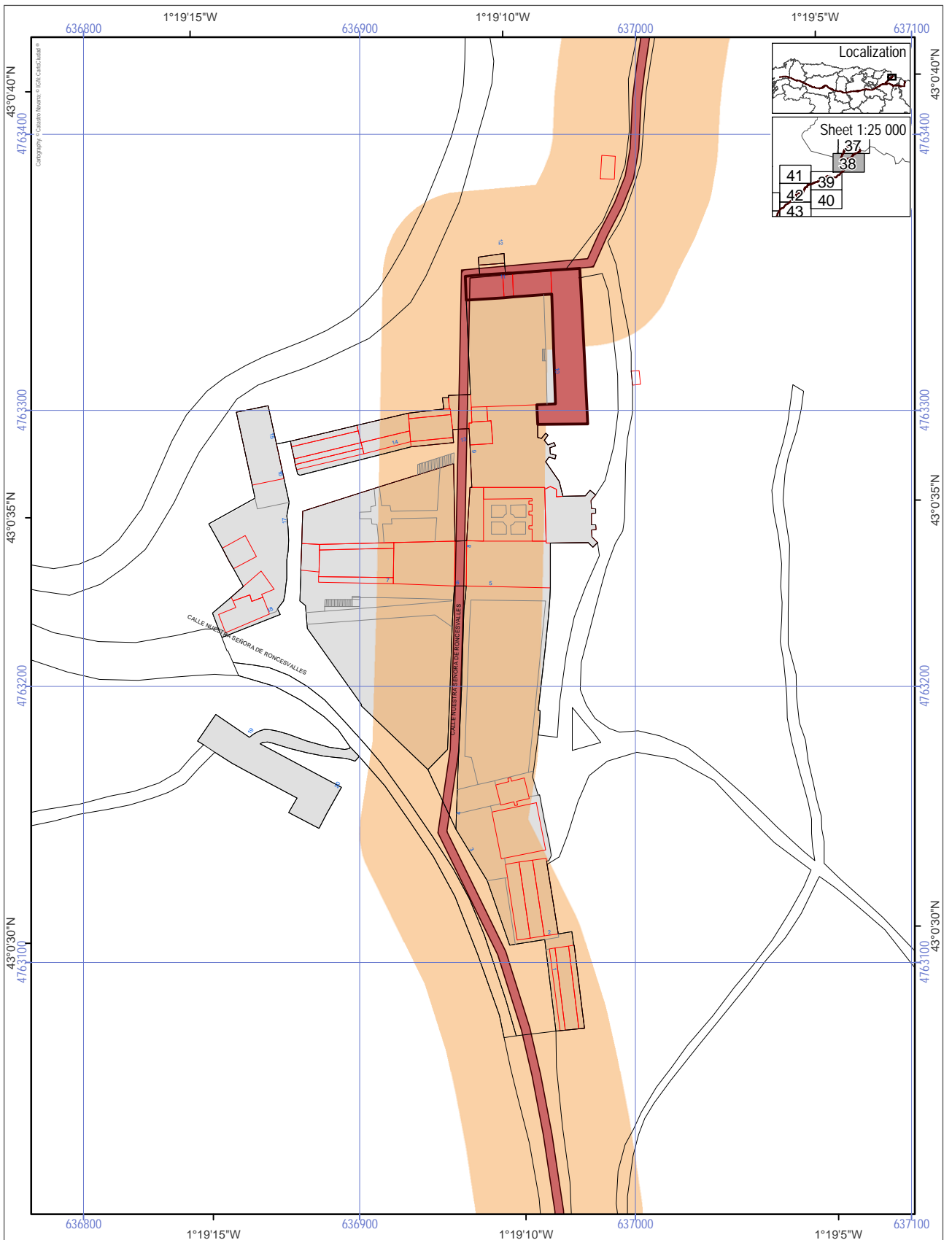
ROUTE OF SANTIAGO DE COMPOSTELA. WORLD HERITAGE
Collegiate's Cloister [153]





World Heritage Property
 Route of Santiago de Compostela
 Associated structures (0.0905 ha)
 Buffer zone of the World Heritage Property

Scale 1:2 000
 0 50 100 m
 ETRS 1989, UTM Zone 30

North Arrow




World Heritage Property

-  Route of Santiago de Compostela
-  Associated structures (0.1798 ha)
-  Buffer zone of the World Heritage Property

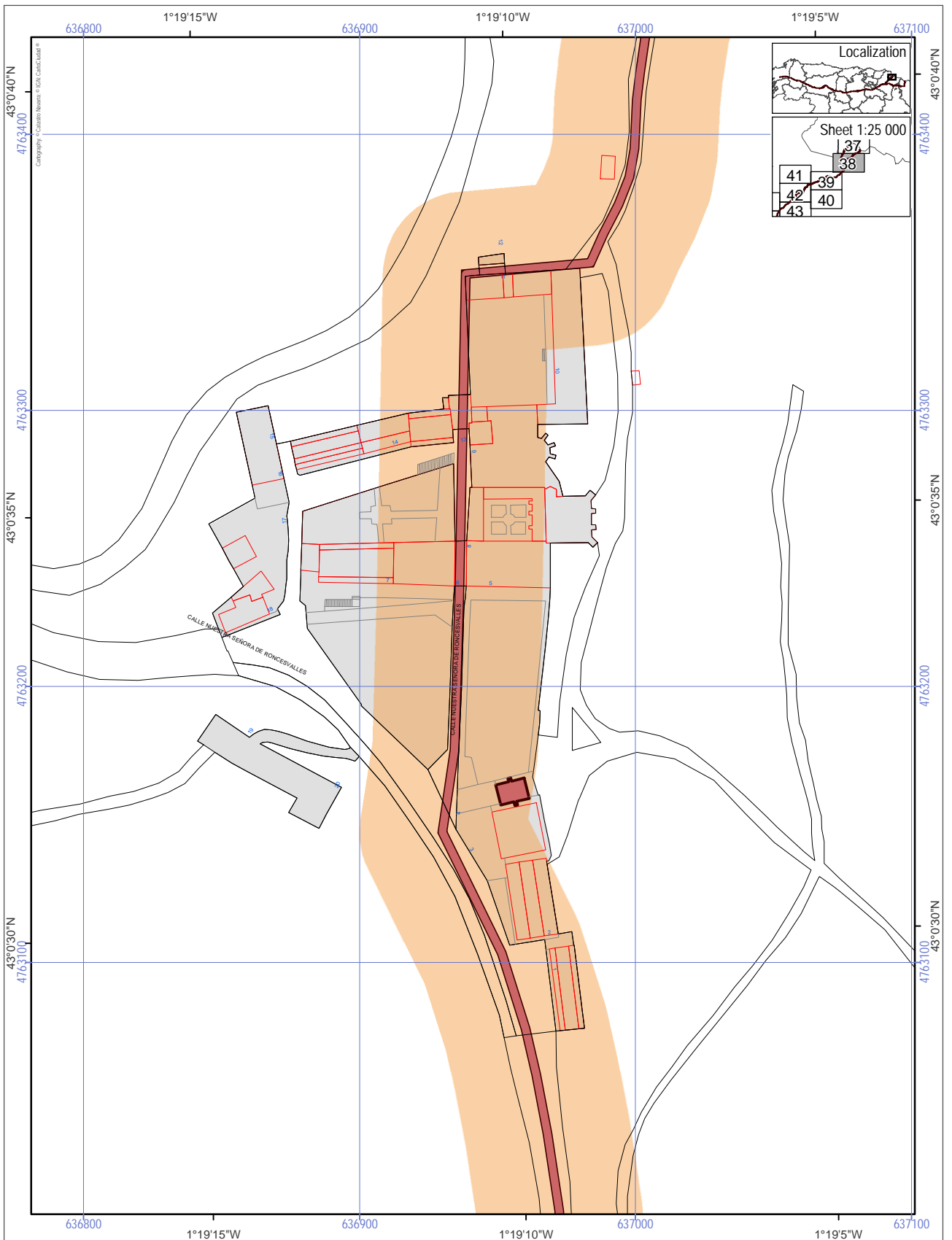
Scale 1:2 000

0 | 50 | 100 m

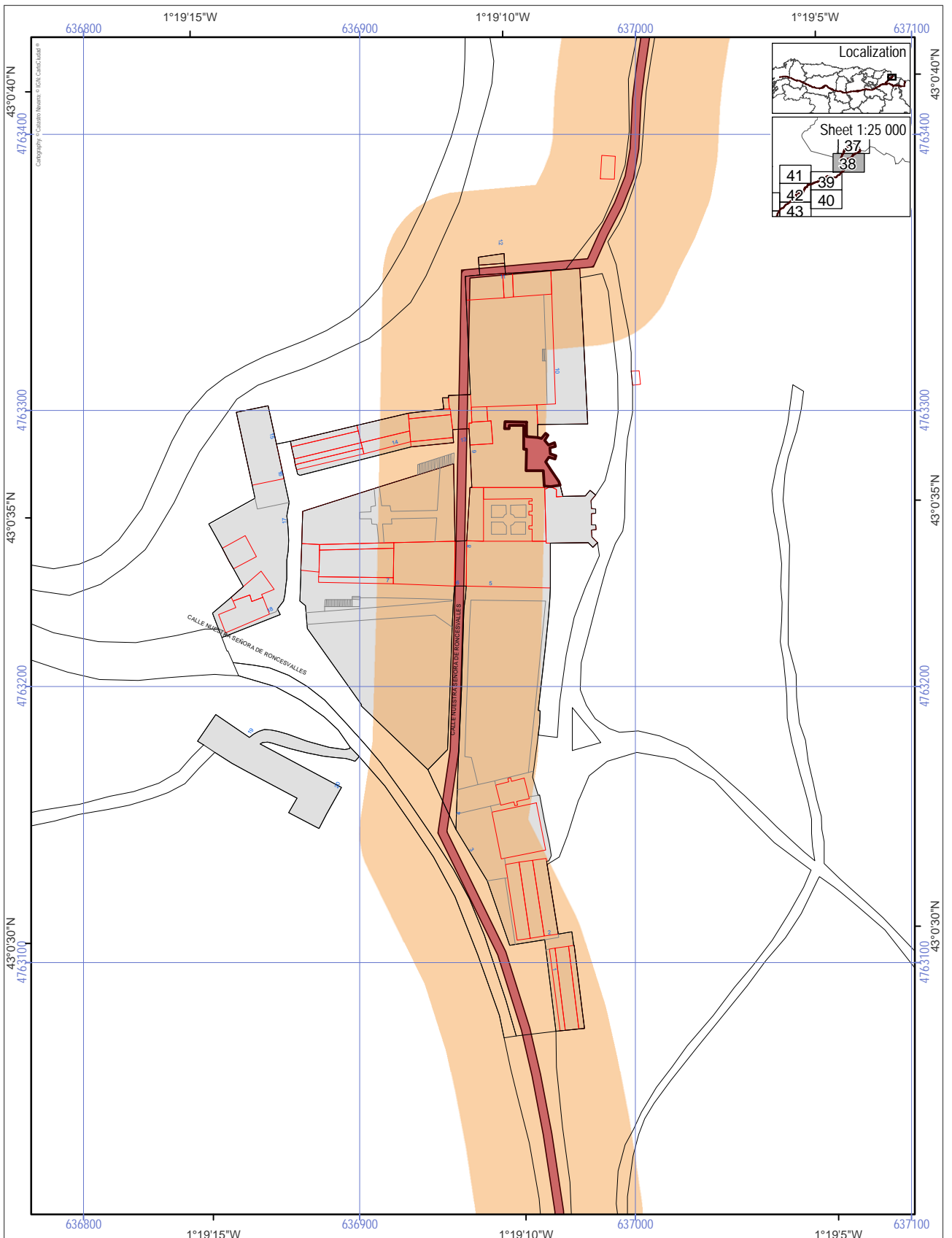
ETRS 1989, UTM Zone 30



ROUTE OF SANTIAGO DE COMPOSTELA. WORLD HERITAGE
Hospital [155]



ROUTE OF SANTIAGO DE COMPOSTELA. WORLD HERITAGE
 Chapel of Santiago or Pilgrims' Chapel [156]

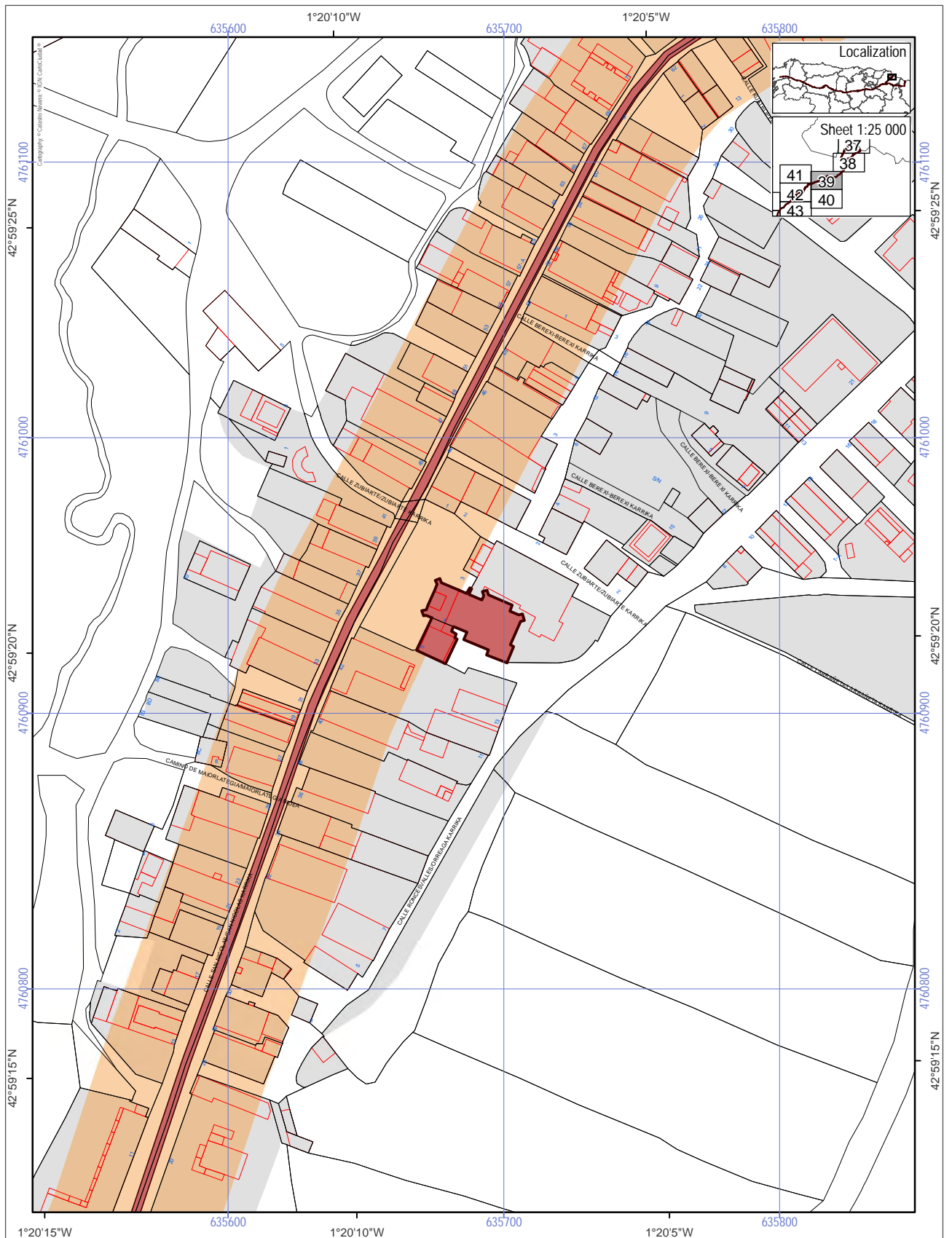


World Heritage Property
 Route of Santiago de Compostela
 Associated structures (0.0057 ha)
 Buffer zone of the World Heritage Property

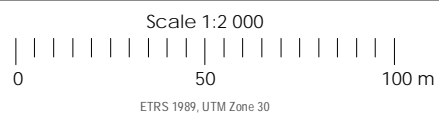
Scale 1:2 000
 0 50 100 m
 ETRS 1989, UTM Zone 30

North Arrow

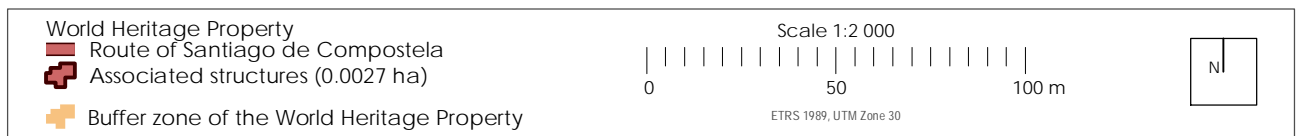
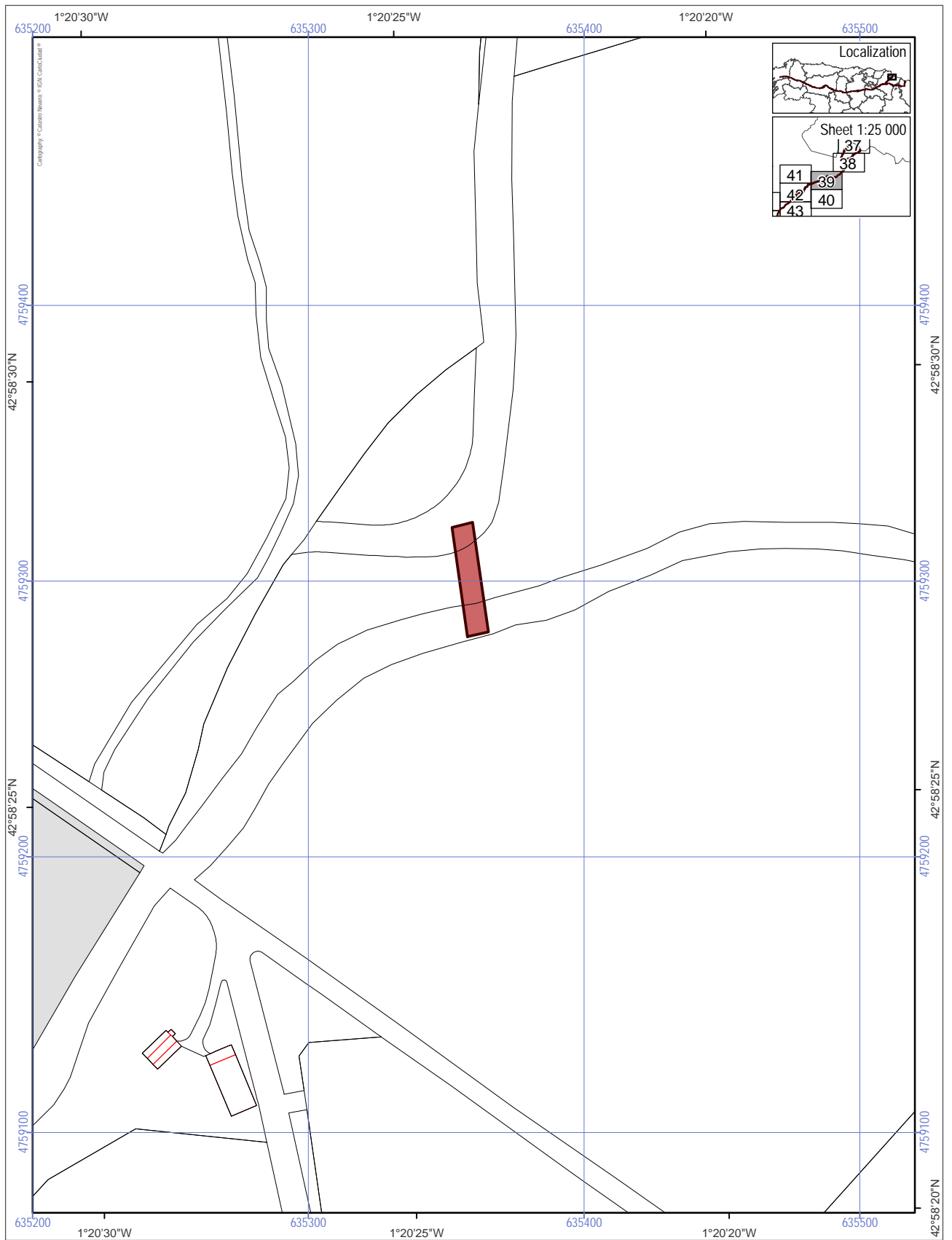
ROUTE OF SANTIAGO DE COMPOSTELA. WORLD HERITAGE
 Crypt [157]



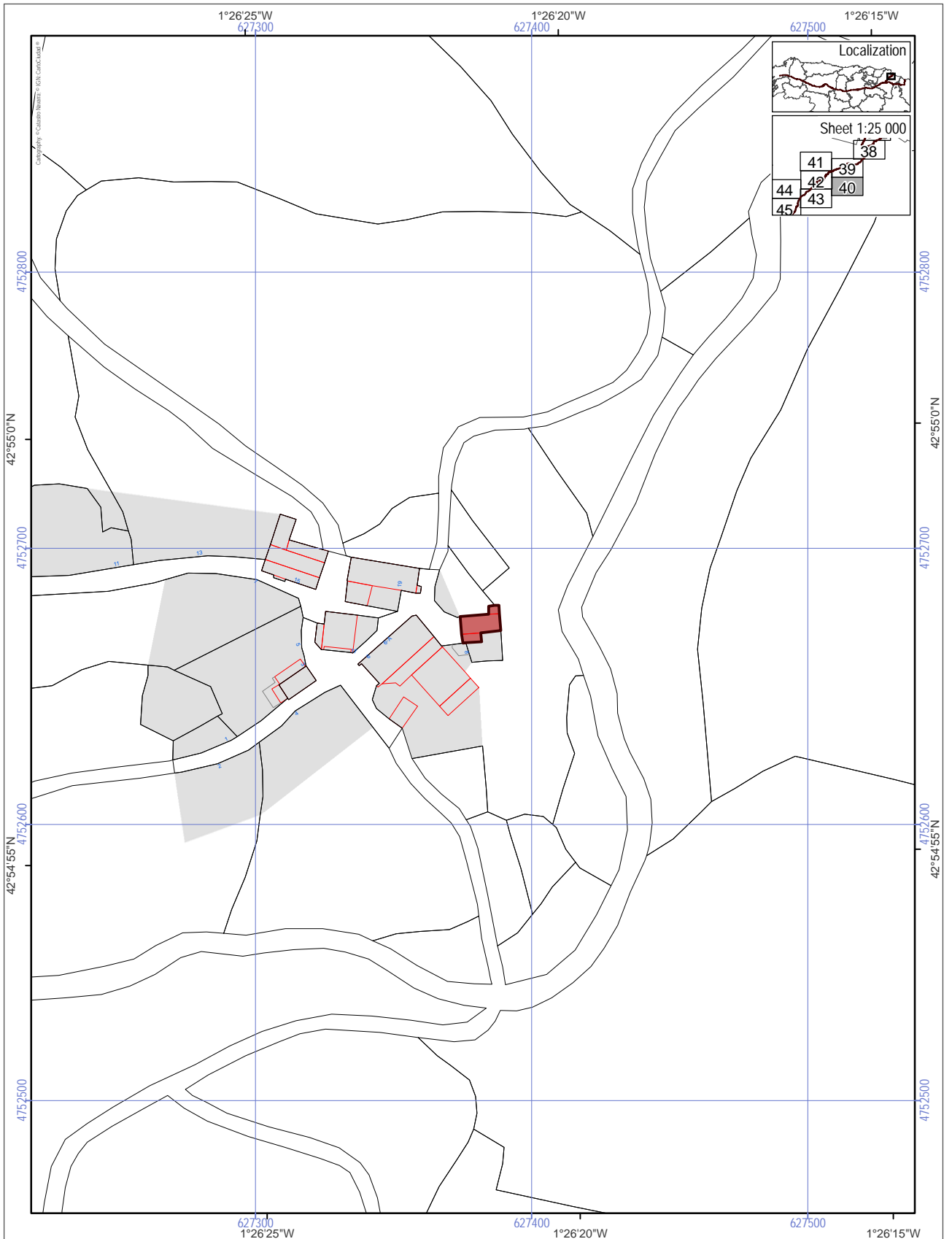
- World Heritage Property
- Route of Santiago de Compostela
- Associated structures (0.0681 ha)
- Buffer zone of the World Heritage Property



ROUTE OF SANTIAGO DE COMPOSTELA. WORLD HERITAGE
Parish Church of Burguete [158]



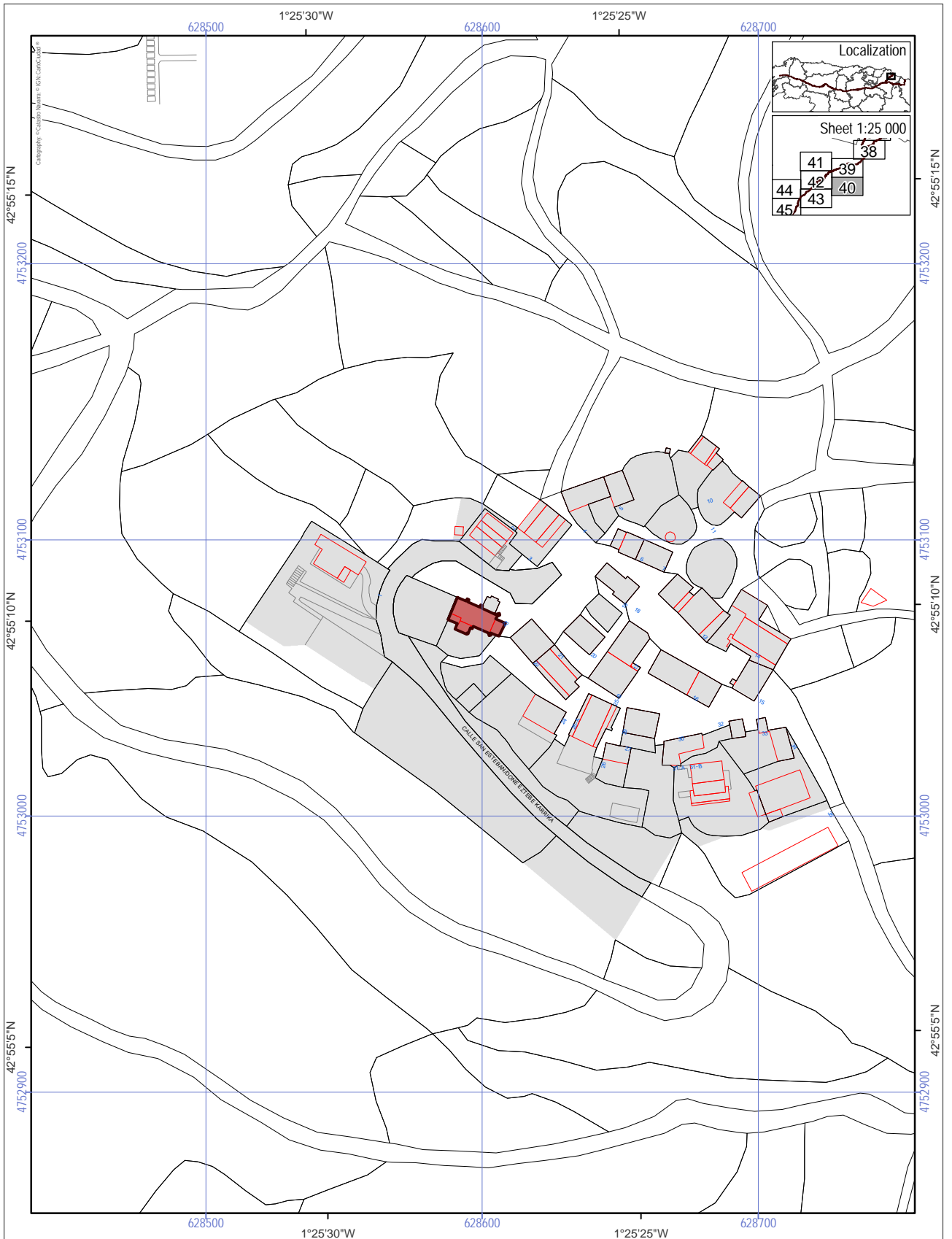
ROUTE OF SANTIAGO DE COMPOSTELA. WORLD HERITAGE
 Bridge [159]






World Heritage Property
 Route of Santiago de Compostela
 Associated structures (0.0122 ha)
 Buffer zone of the World Heritage Property

Scale 1:2 000
 0 50 100 m
 ETRS 1989, UTM Zone 30

ROUTE OF SANTIAGO DE COMPOSTELA. WORLD HERITAGE
 Parish Church of Loizu [160]




World Heritage Property

-  Route of Santiago de Compostela
-  Associated structures (0.0217 ha)
-  Buffer zone of the World Heritage Property

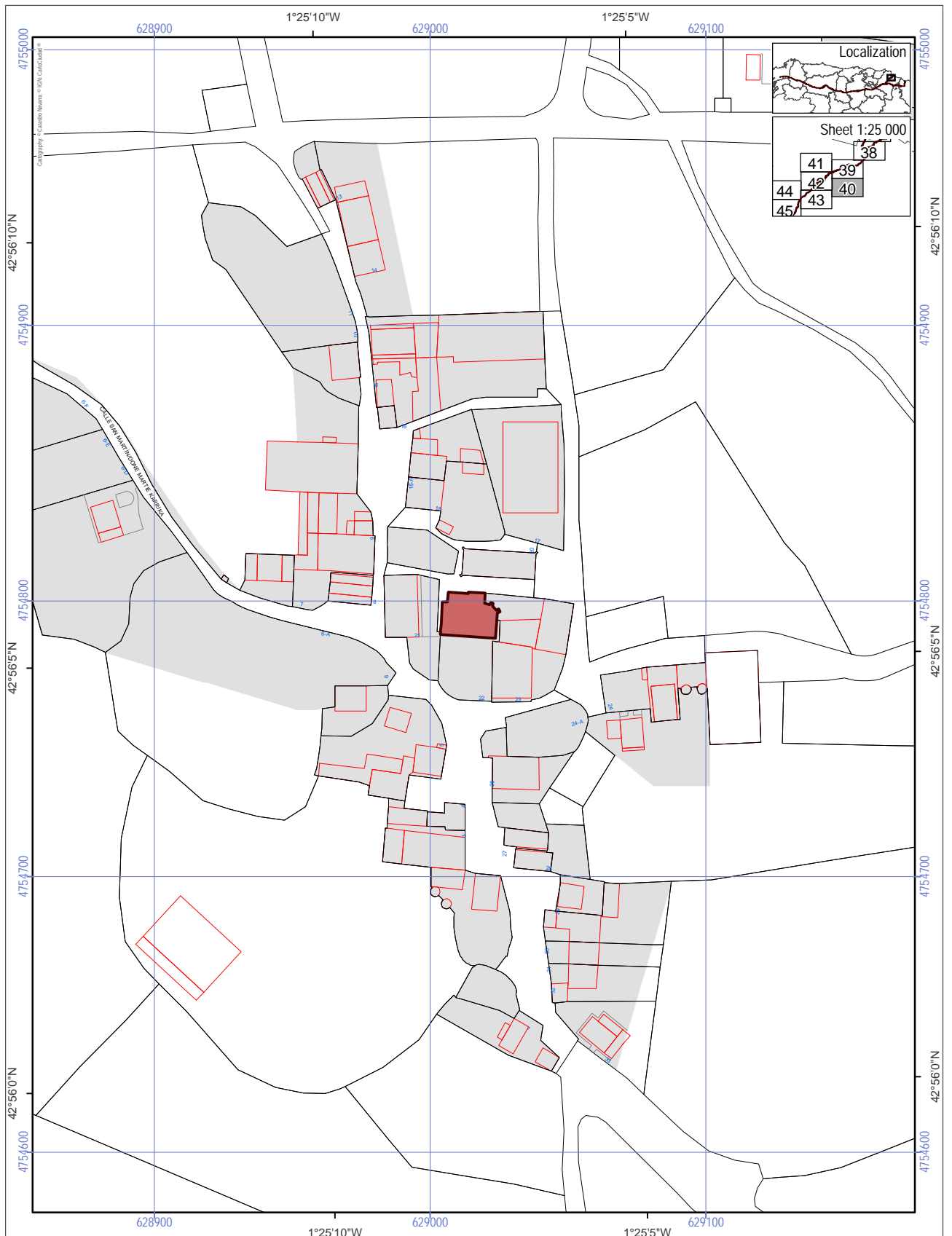
Scale 1:2 000

0 50 100 m

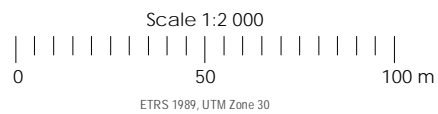
ETRS 1989, UTM Zone 30



ROUTE OF SANTIAGO DE COMPOSTELA. WORLD HERITAGE
Parish Church of Aincioa [161]



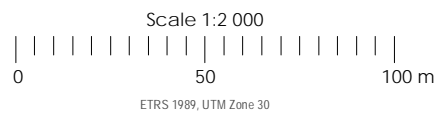
- World Heritage Property
- Route of Santiago de Compostela
- Associated structures (0.0293 ha)
- Buffer zone of the World Heritage Property



ROUTE OF SANTIAGO DE COMPOSTELA. WORLD HERITAGE
Parish Church of San Martín [162]

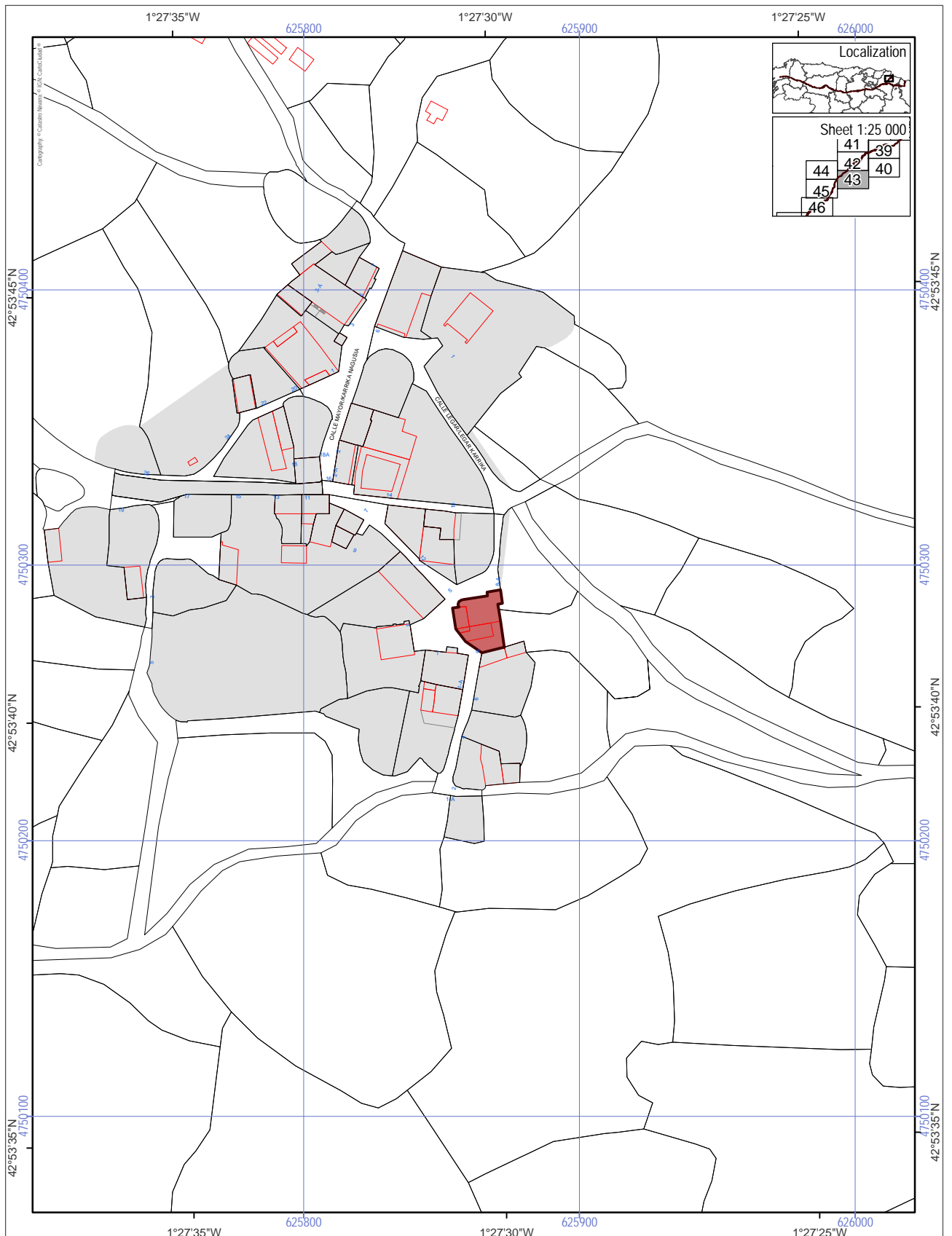







- World Heritage Property
- Route of Santiago de Compostela
- Associated structures (0.0633 ha)
- Buffer zone of the World Heritage Property



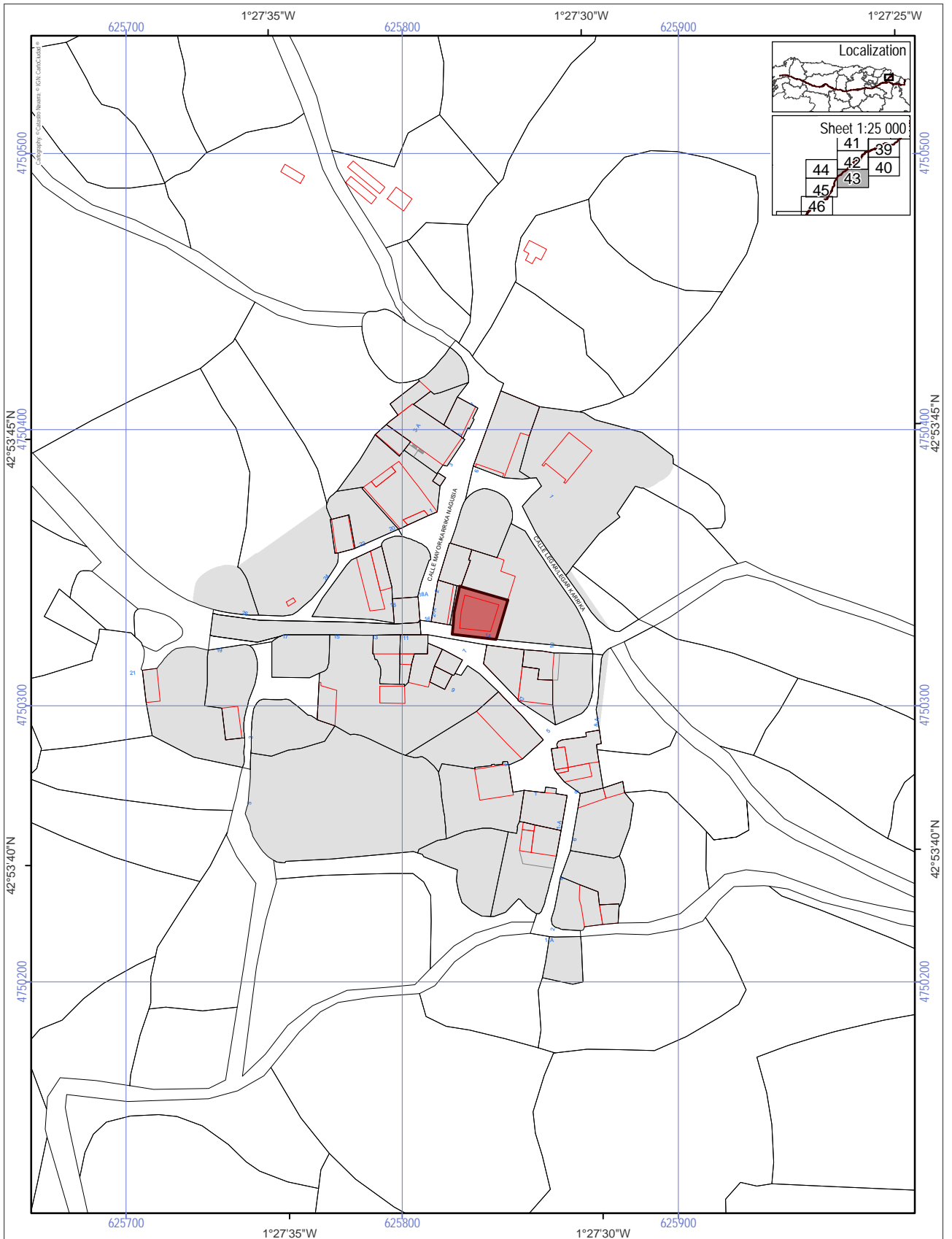
ROUTE OF SANTIAGO DE COMPOSTELA. WORLD HERITAGE
Parish Church of San Bartolomé [163]





World Heritage Property	Scale 1:2 000	
 Route of Santiago de Compostela  Associated structures (0.0277 ha)		
 Buffer zone of the World Heritage Property	ETRS 1989, UTM Zone 30	

ROUTE OF SANTIAGO DE COMPOSTELA. WORLD HERITAGE
Church of San Pedro [165]



World Heritage Property

- Route of Santiago de Compostela
- Associated structures (0.0281 ha)
- Buffer zone of the World Heritage Property

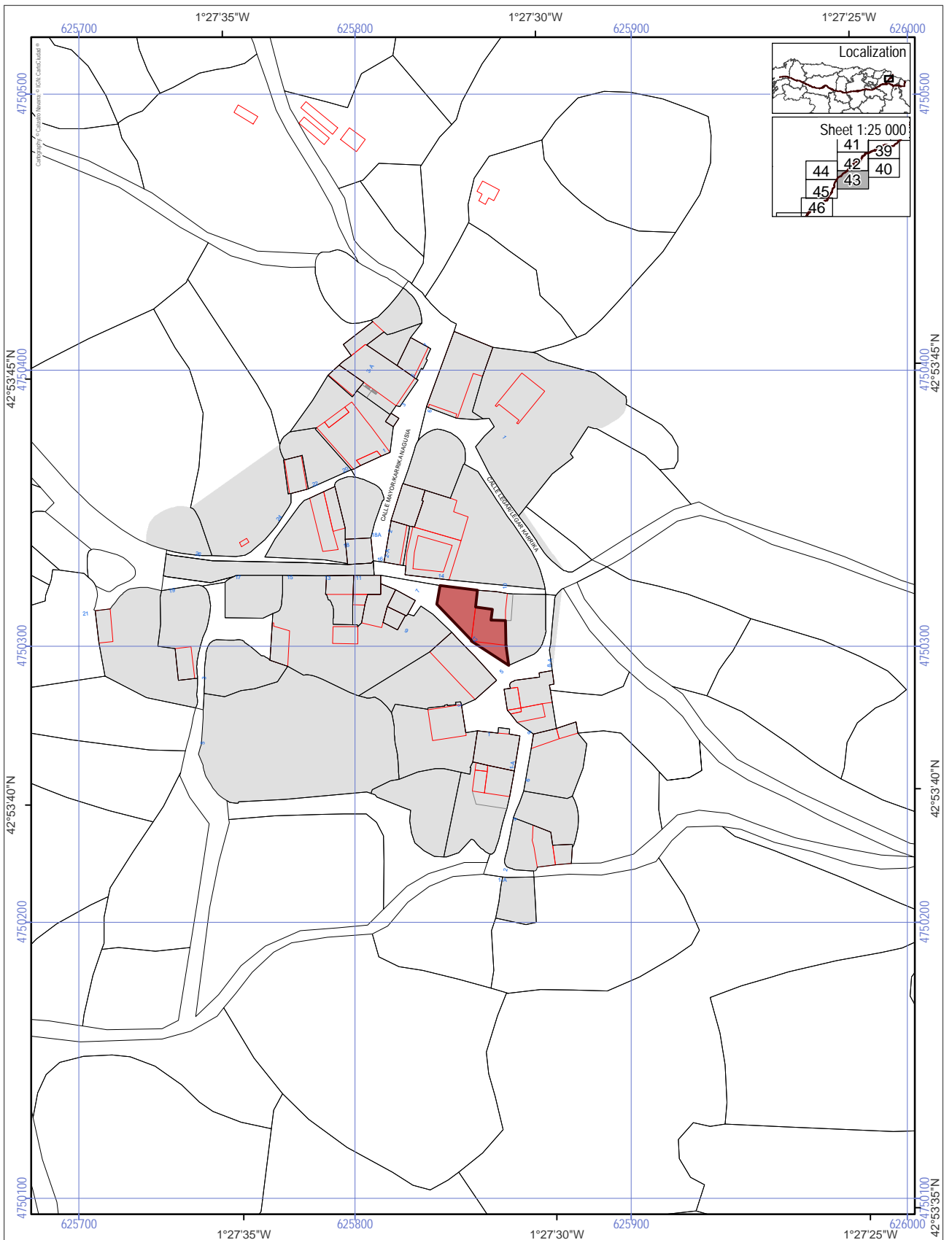
Scale 1:2 000

0 50 100 m




ETRS 1989, UTM Zone 30

North Arrow

ROUTE OF SANTIAGO DE COMPOSTELA. WORLD HERITAGE
House of the Patana's [166]



World Heritage Property

-  Route of Santiago de Compostela
-  Associated structures (0.0349 ha)
-  Buffer zone of the World Heritage Property

Scale 1:2 000

0 50 100 m

ETRS 1989, UTM Zone 30

ROUTE OF SANTIAGO DE COMPOSTELA. WORLD HERITAGE
House in Ardaiz [167]



World Heritage Property

- Route of Santiago de Compostela
- Associated structures (0.0356 ha)
- Buffer zone of the World Heritage Property

Scale 1:2 000

0 | 50 | 100 m

ETRS 1989, UTM Zone 30

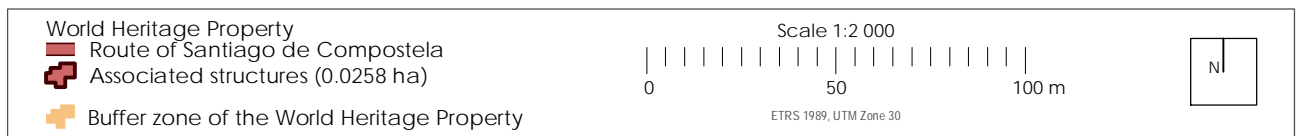
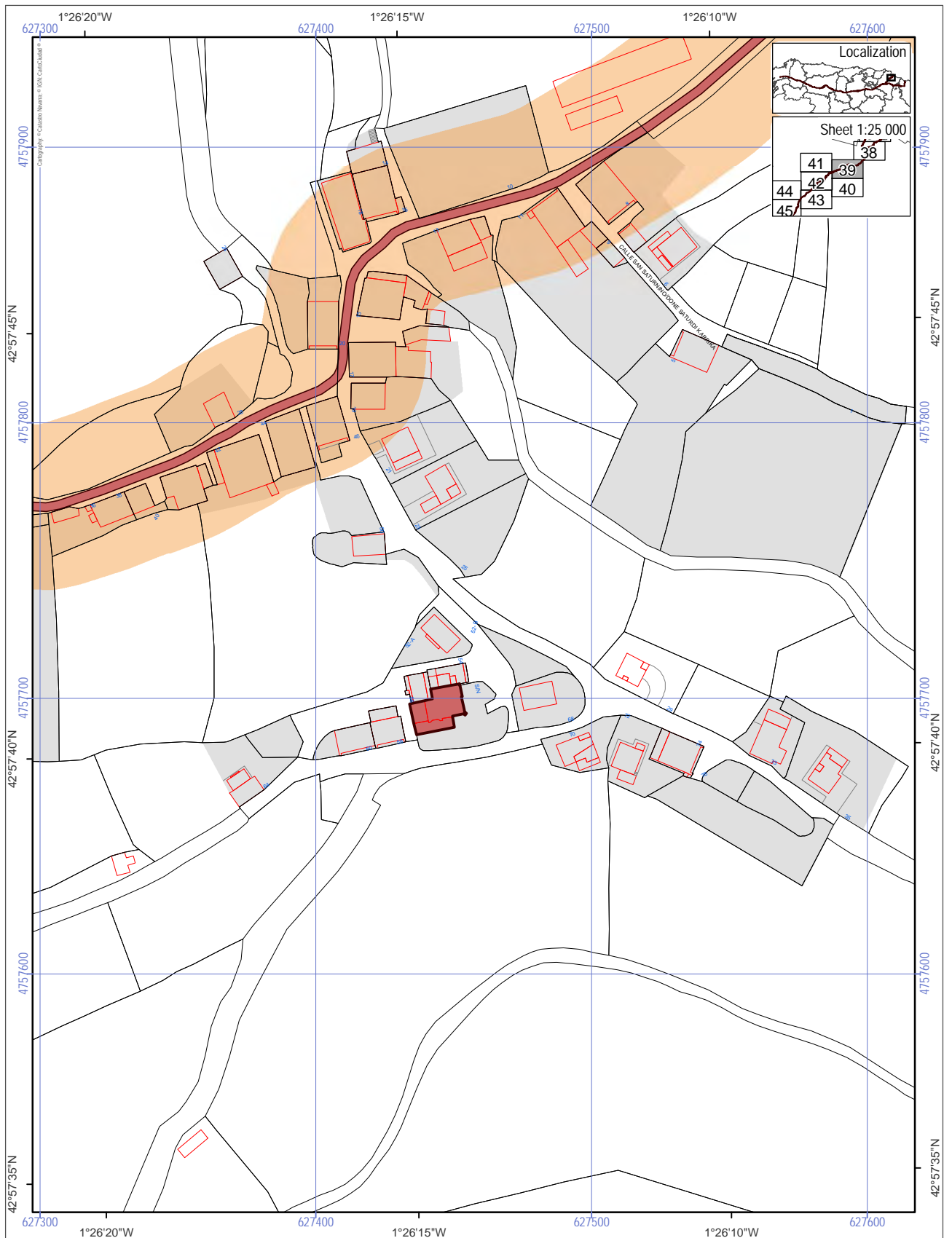
ROUTE OF SANTIAGO DE COMPOSTELA. WORLD HERITAGE
Parish Church of Cilueta [168]



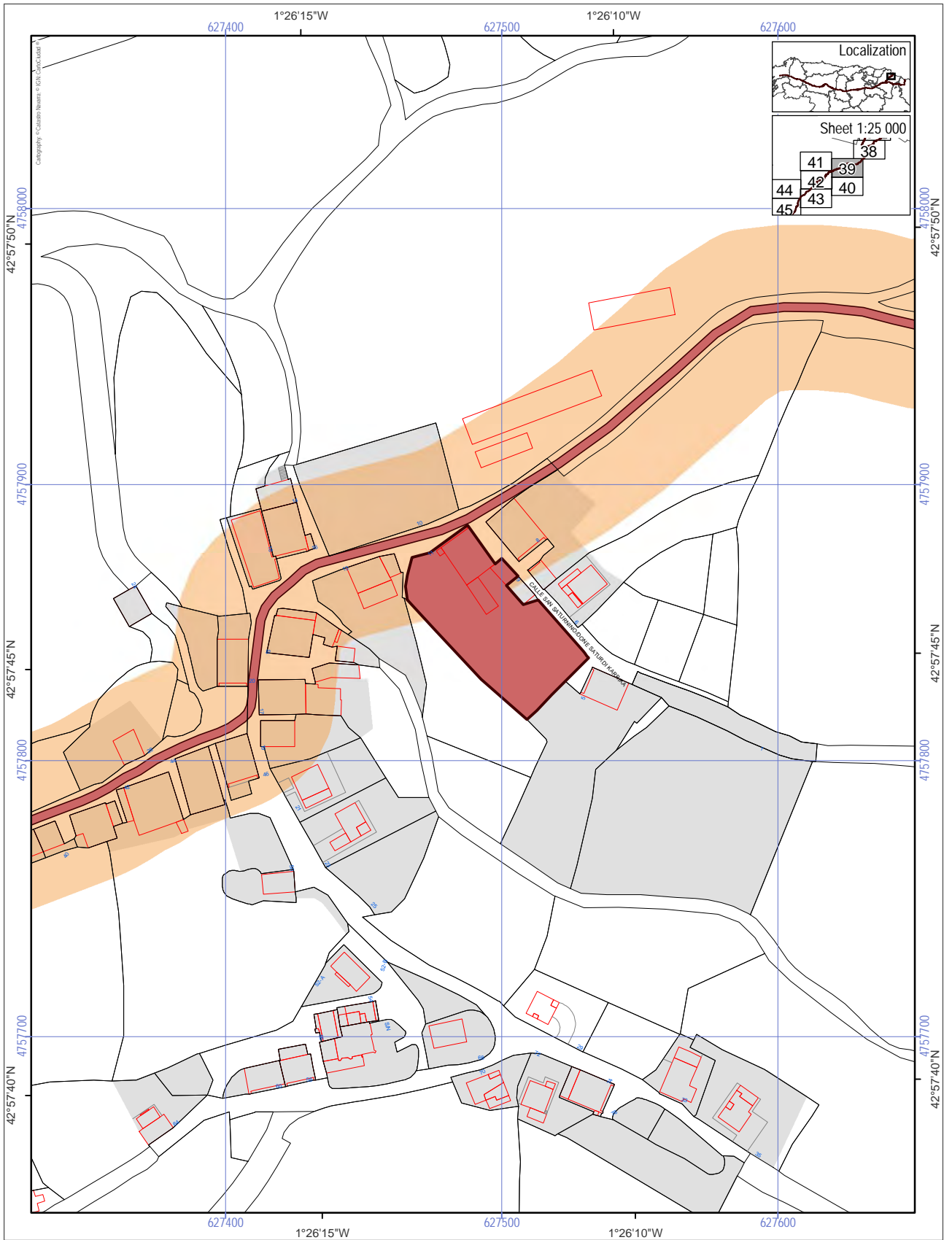
World Heritage Property
 ■ Route of Santiago de Compostela
 ■ Associated structures (0.0331 ha)
 ■ Buffer zone of the World Heritage Property

Scale 1:2 000
 0 50 100 m
 ETRS 1989, UTM Zone 30

ROUTE OF SANTIAGO DE COMPOSTELA. WORLD HERITAGE
 House of the Urrutia's [169]



ROUTE OF SANTIAGO DE COMPOSTELA. WORLD HERITAGE
Parish Church of San Saturnino [170]



World Heritage Property

- Route of Santiago de Compostela
- Associated structures (0.2200 ha)
- Buffer zone of the World Heritage Property

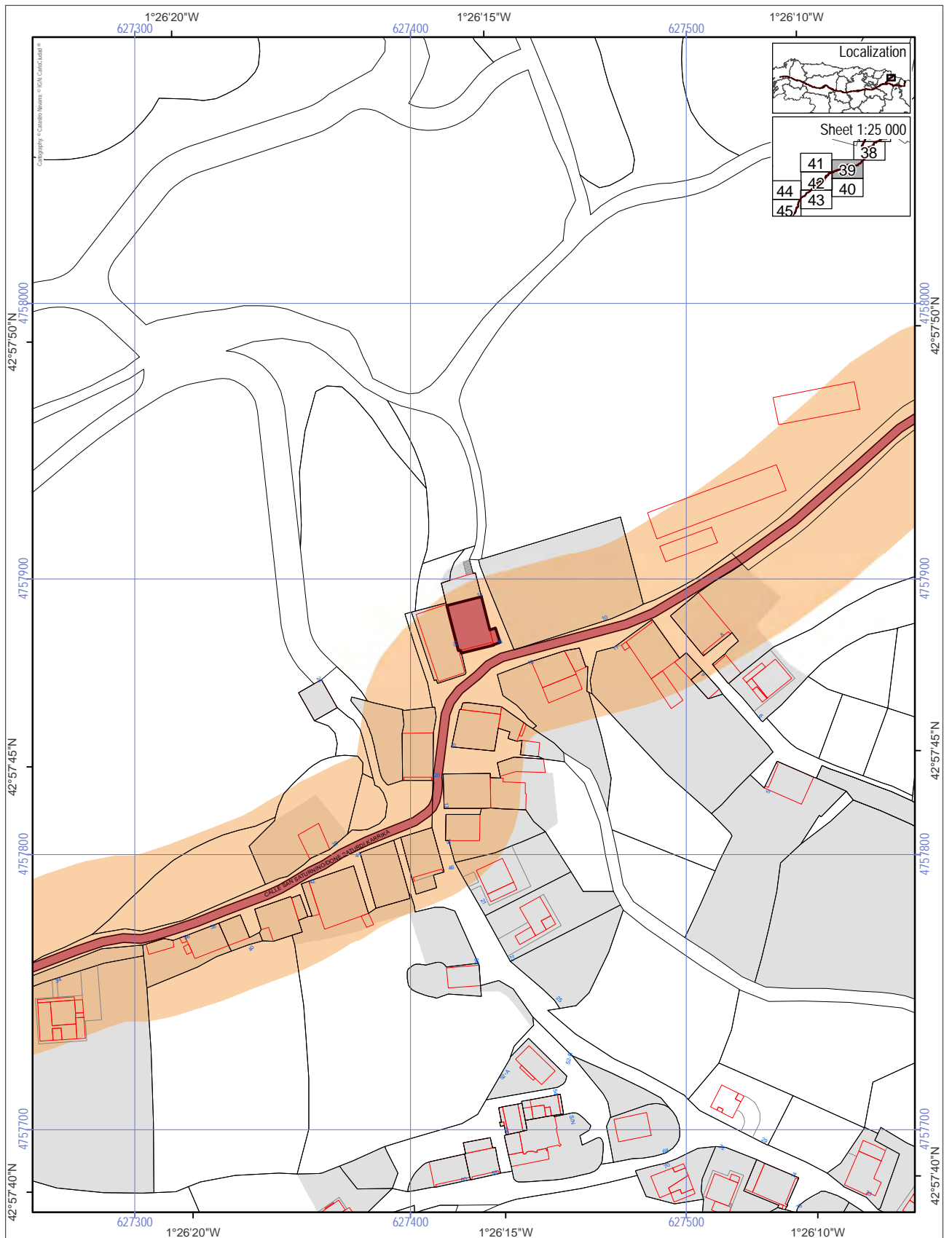
Scale 1:2 000

0 50 100 m

ETRS 1989, UTM Zone 30

NI

ROUTE OF SANTIAGO DE COMPOSTELA. WORLD HERITAGE
House in Linzoain [171]



World Heritage Property

- Route of Santiago de Compostela
- Associated structures (0.0247 ha)
- Buffer zone of the World Heritage Property

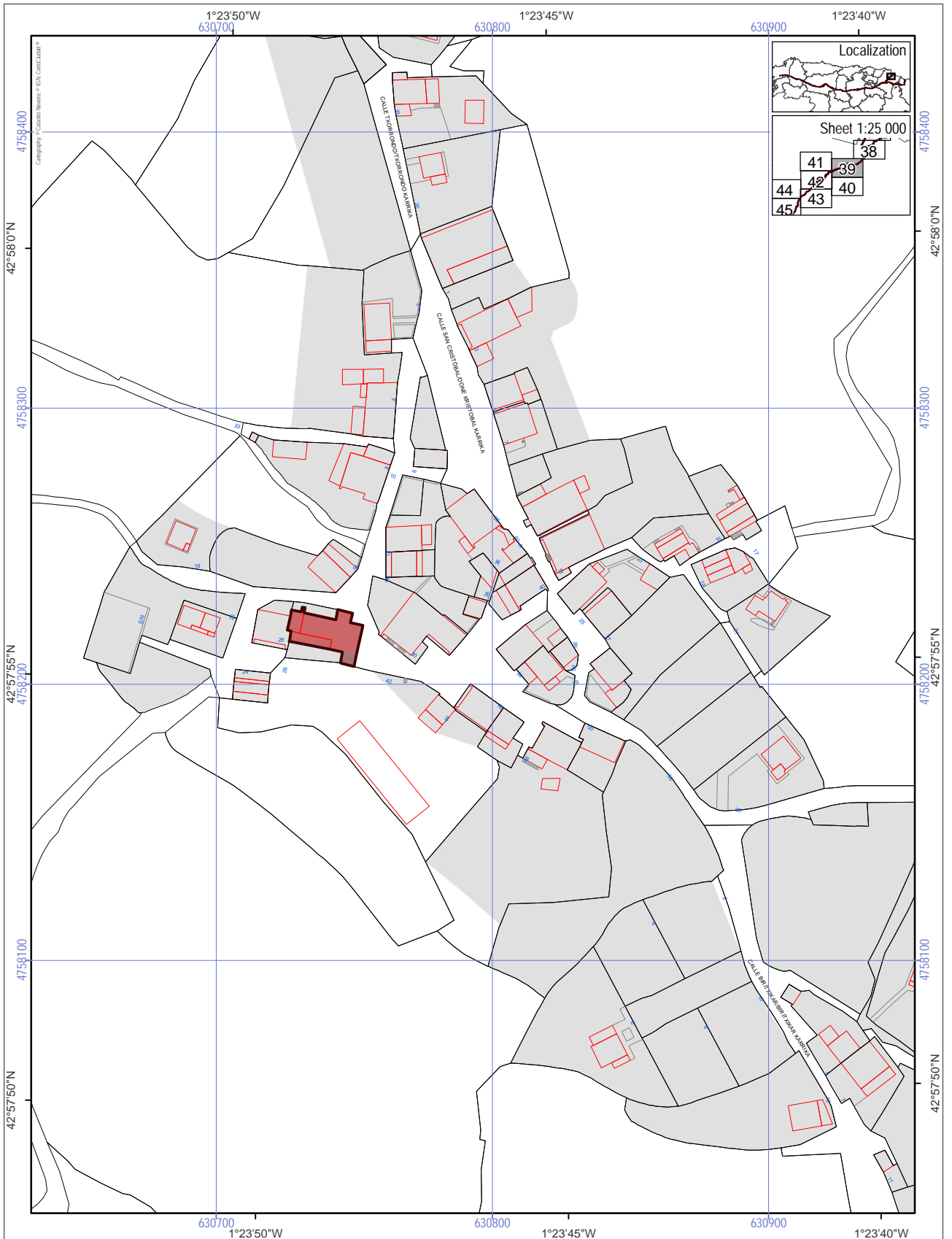
Scale 1:2 000

0 50 100 m

ETRS 1989, UTM Zone 30

North arrow (N)

ROUTE OF SANTIAGO DE COMPOSTELA. WORLD HERITAGE
House in Linzoain [172]



World Heritage Property

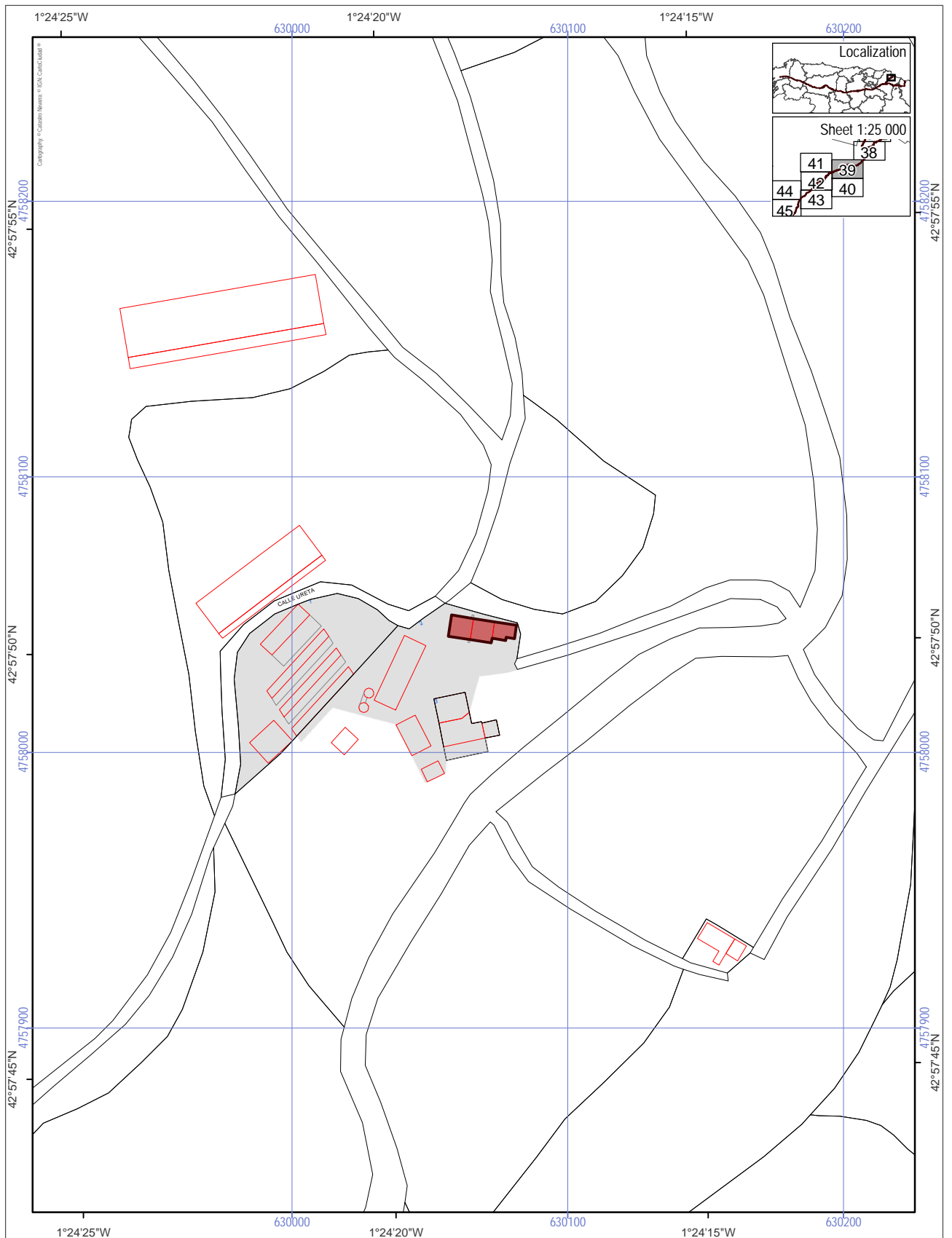
- Route of Santiago de Compostela
- Associated structures (0.0298 ha)
- Buffer zone of the World Heritage Property






Scale 1:2 000

0 | 50 | 100 m

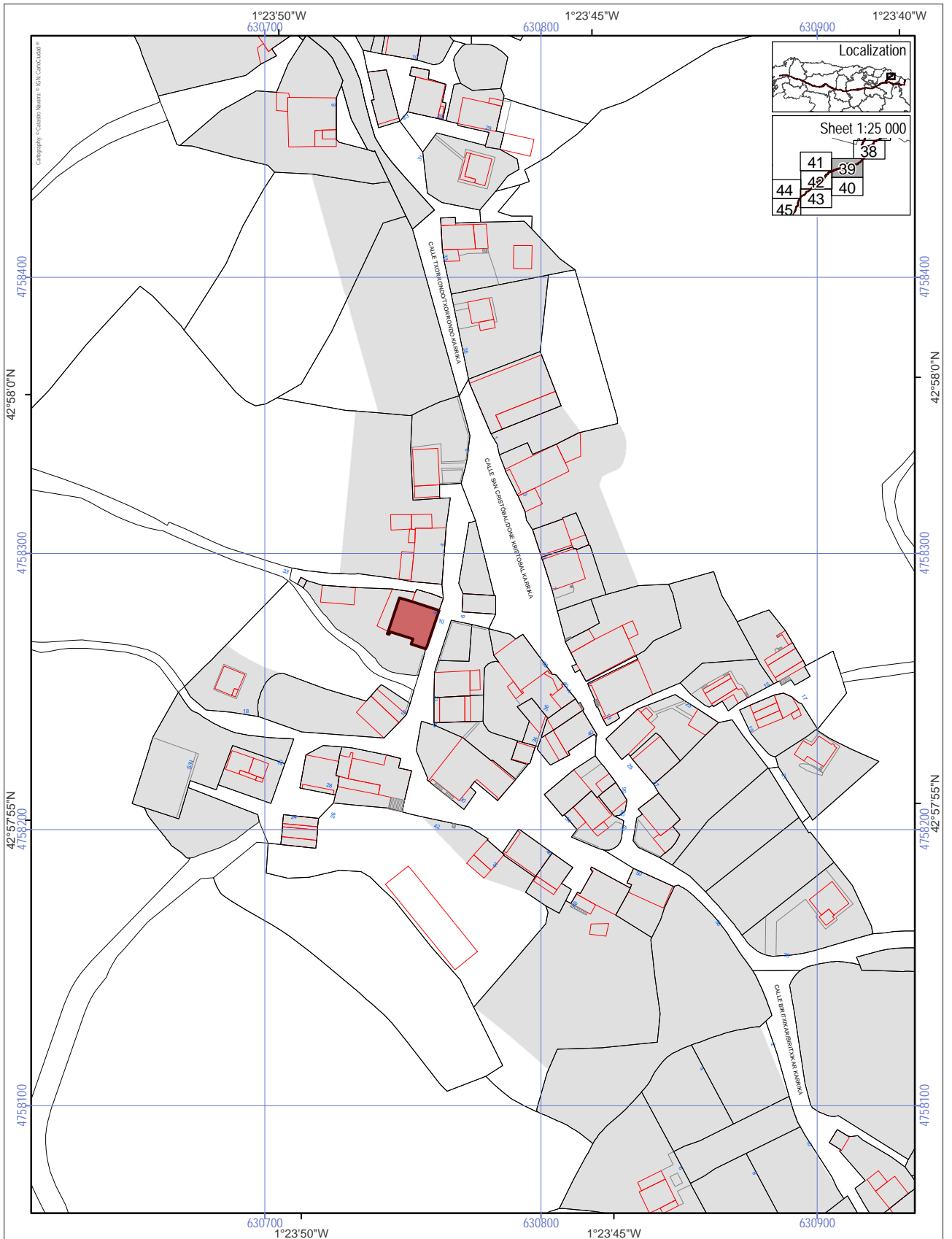
ETRS 1989, UTM Zone 30

ROUTE OF SANTIAGO DE COMPOSTELA. WORLD HERITAGE
Parish Church of Mezquiriz [173]



World Heritage Property	Scale 1:2 000	
 Route of Santiago de Compostela  Associated structures (0.0167 ha)		
 Buffer zone of the World Heritage Property	ETRS 1989, UTM Zone 30	

ROUTE OF SANTIAGO DE COMPOSTELA. WORLD HERITAGE
Hamlet of the Ureta family - Church [174]



World Heritage Property
 Route of Santiago de Compostela
 Associated structures (0.0200 ha)
 Buffer zone of the World Heritage Property

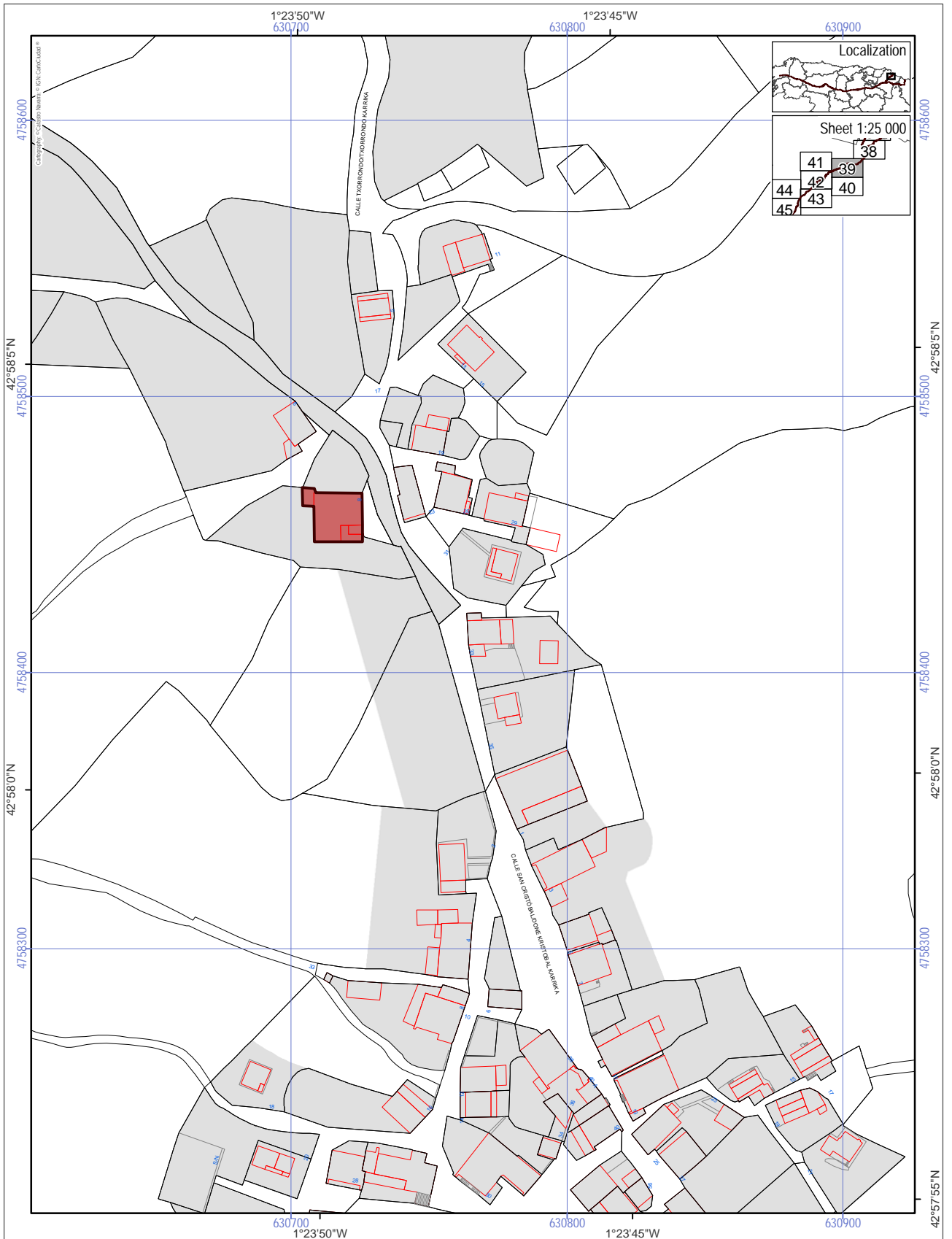
Scale 1:2 000

0 50 100 m

ETRS 1989, UTM Zone 30

NI

ROUTE OF SANTIAGO DE COMPOSTELA. WORLD HERITAGE
 House in Mezquiriz [175]



World Heritage Property

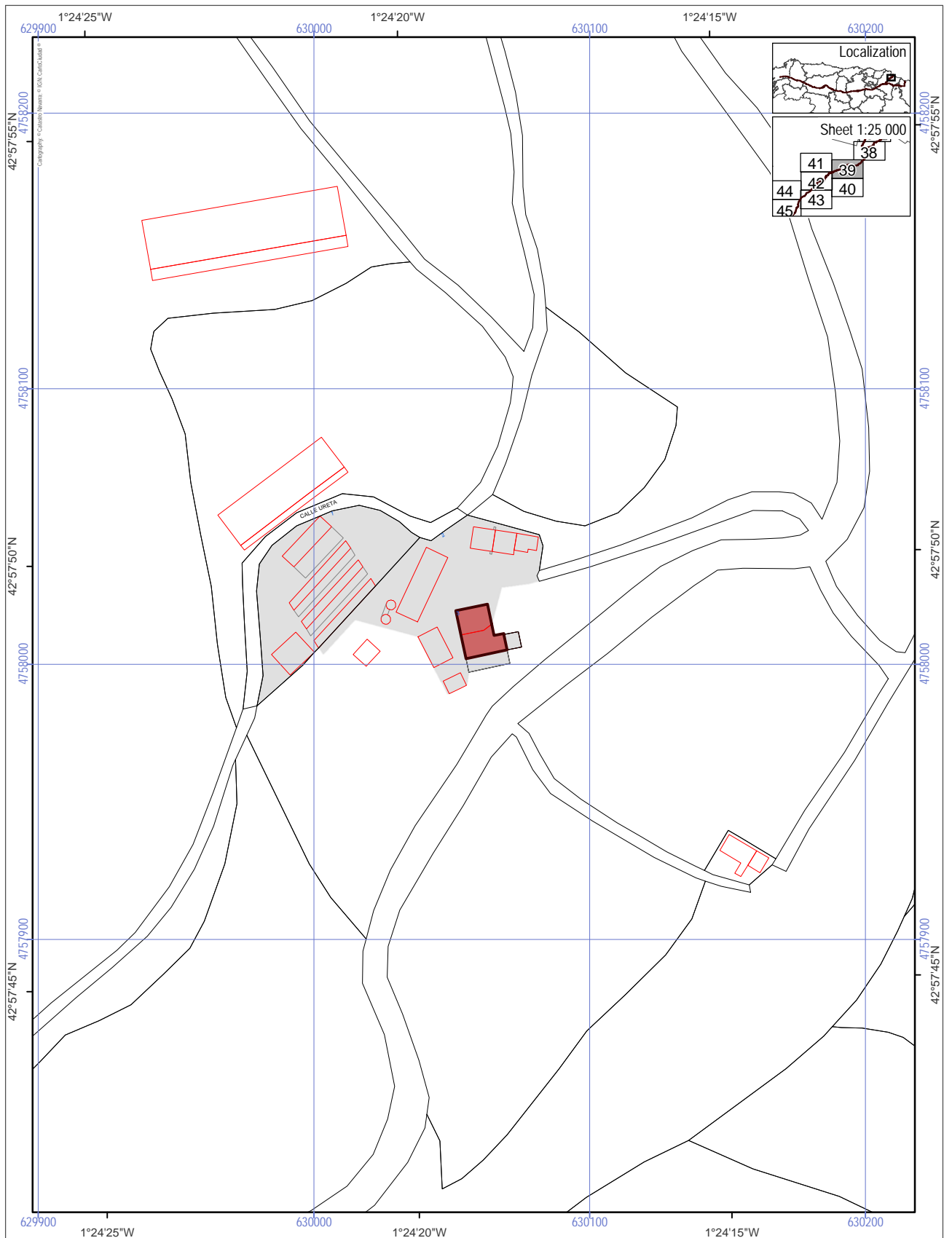
- Route of Santiago de Compostela
- Associated structures (0.0370 ha)
- Buffer zone of the World Heritage Property

Scale 1:2 000

0 50 100 m

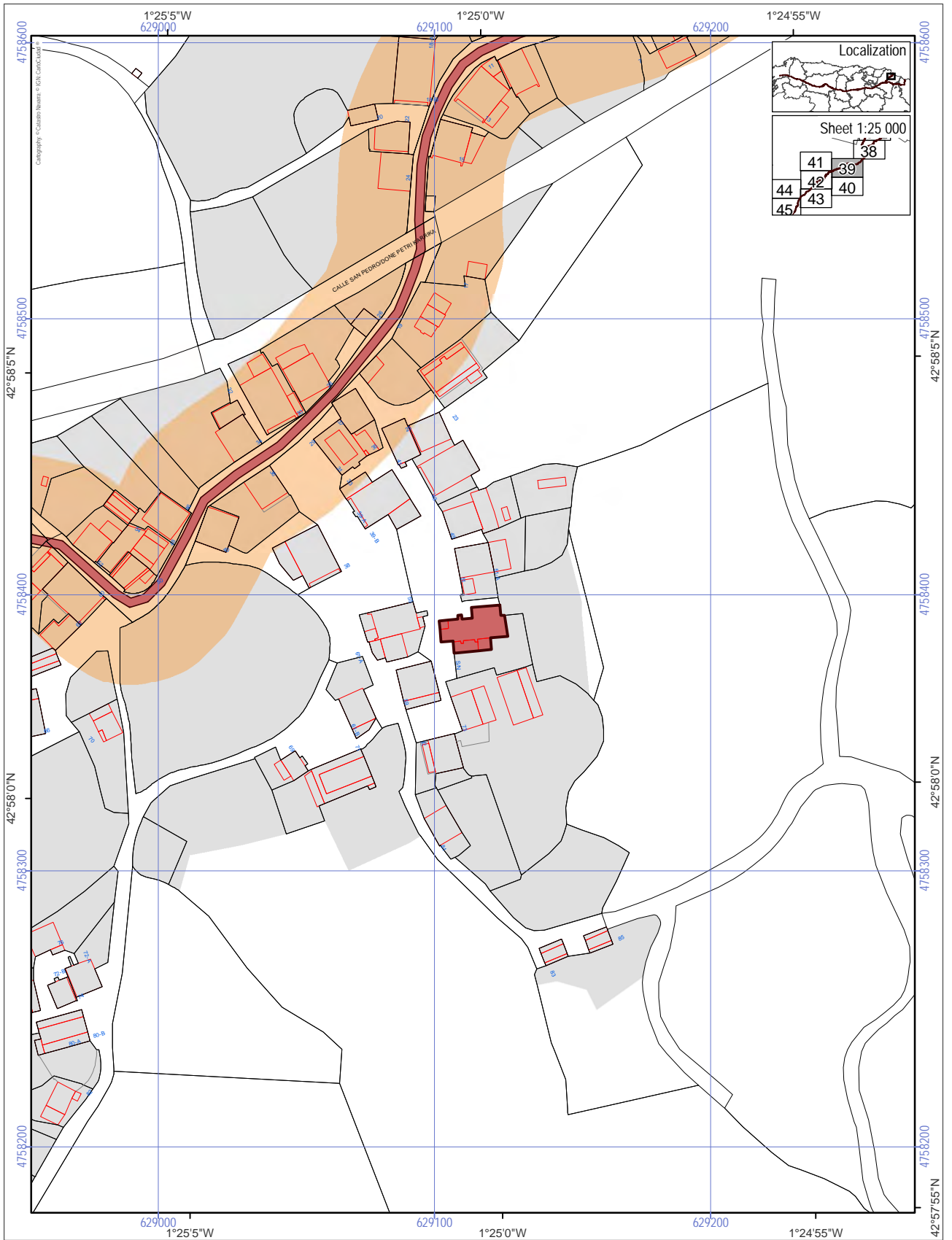
ETRS 1989, UTM Zone 30

ROUTE OF SANTIAGO DE COMPOSTELA. WORLD HERITAGE
House in Mezquiriz [176]



<ul style="list-style-type: none"> World Heritage Property Route of Santiago de Compostela Associated structures (0.0210 ha) Buffer zone of the World Heritage Property 	<p>Scale 1:2 000</p> <p>0 50 100 m</p> <p>ETRS 1989, UTM Zone 30</p>	
--------------------------------------------------------------------------------------------------------------------------------------------------------------------------------------------------------------------------------------------------------------------------------------------------------------------------------------------------------------------------------------------------------------------------------------------------------------------------------------------------------------------------------------------------------------------------------------------------------------------------------------------------------------------------------------------------------------------------------------------------------------------------------------------	----------------------------------------------------------------------	--

ROUTE OF SANTIAGO DE COMPOSTELA. WORLD HERITAGE
Hamlet of the Ureta family - House [177]



World Heritage Property

- Route of Santiago de Compostela
- Associated structures (0.0295 ha)
- Buffer zone of the World Heritage Property

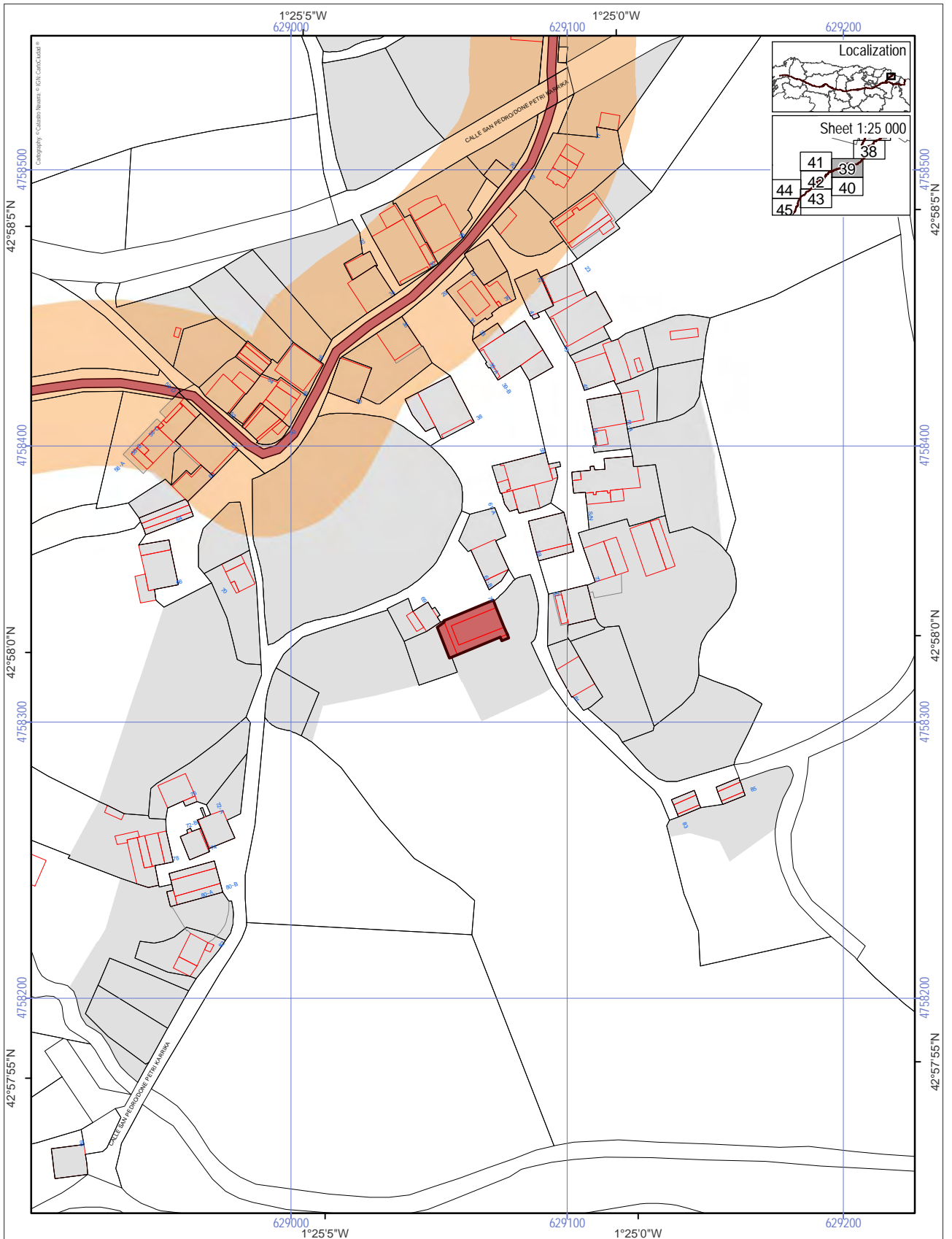
Scale 1:2 000

0 | 50 | 100 m




ETRS 1989, UTM Zone 30

N

ROUTE OF SANTIAGO DE COMPOSTELA. WORLD HERITAGE
Parish Church of Viscarret-Guerendiai [178]



World Heritage Property

-  Route of Santiago de Compostela
-  Associated structures (0.0300 ha)
-  Buffer zone of the World Heritage Property

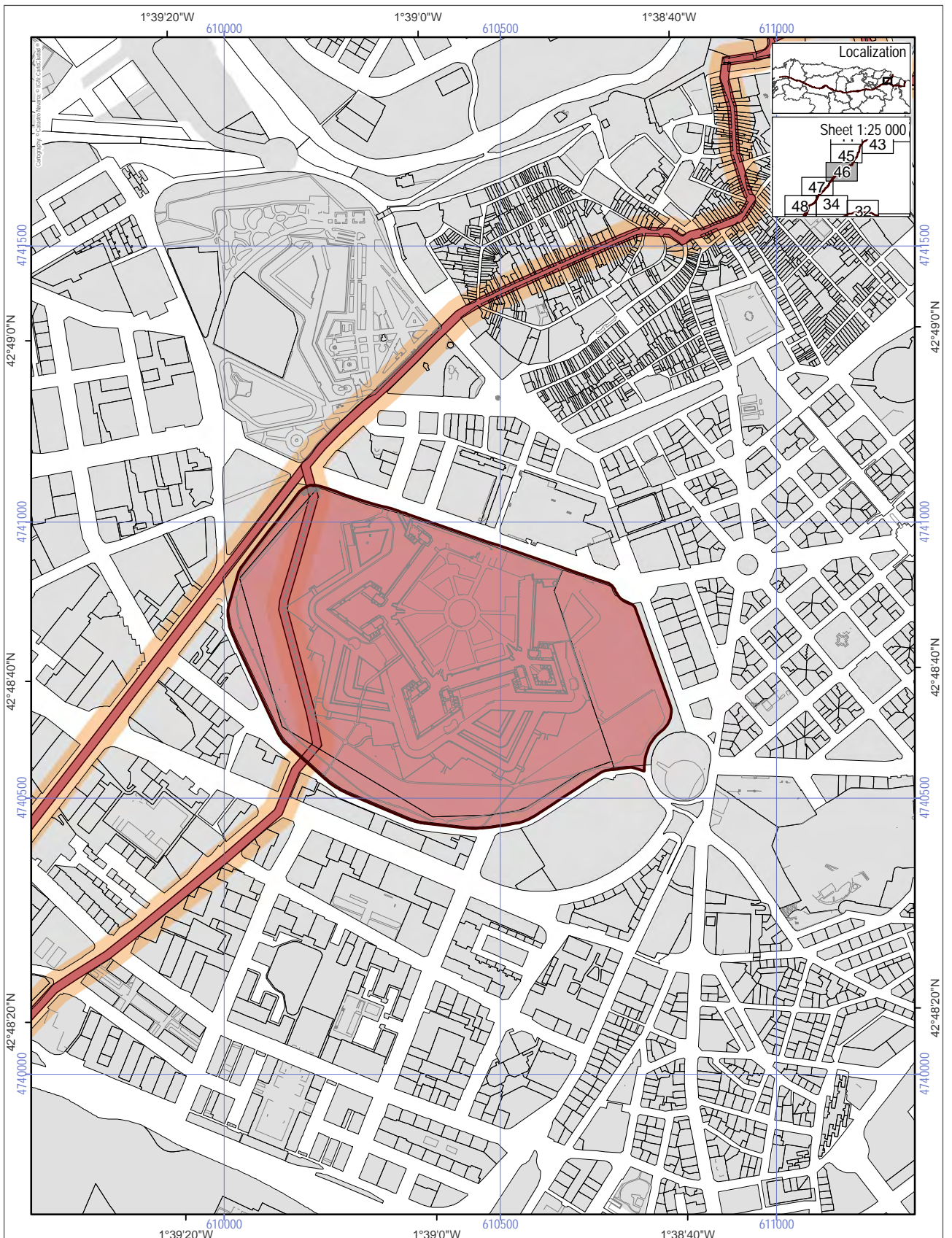
Scale 1:2 000

0 50 100 m

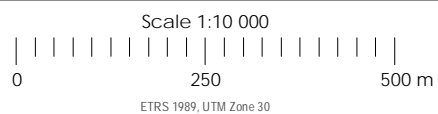
ETRS 1989, UTM Zone 30

NI

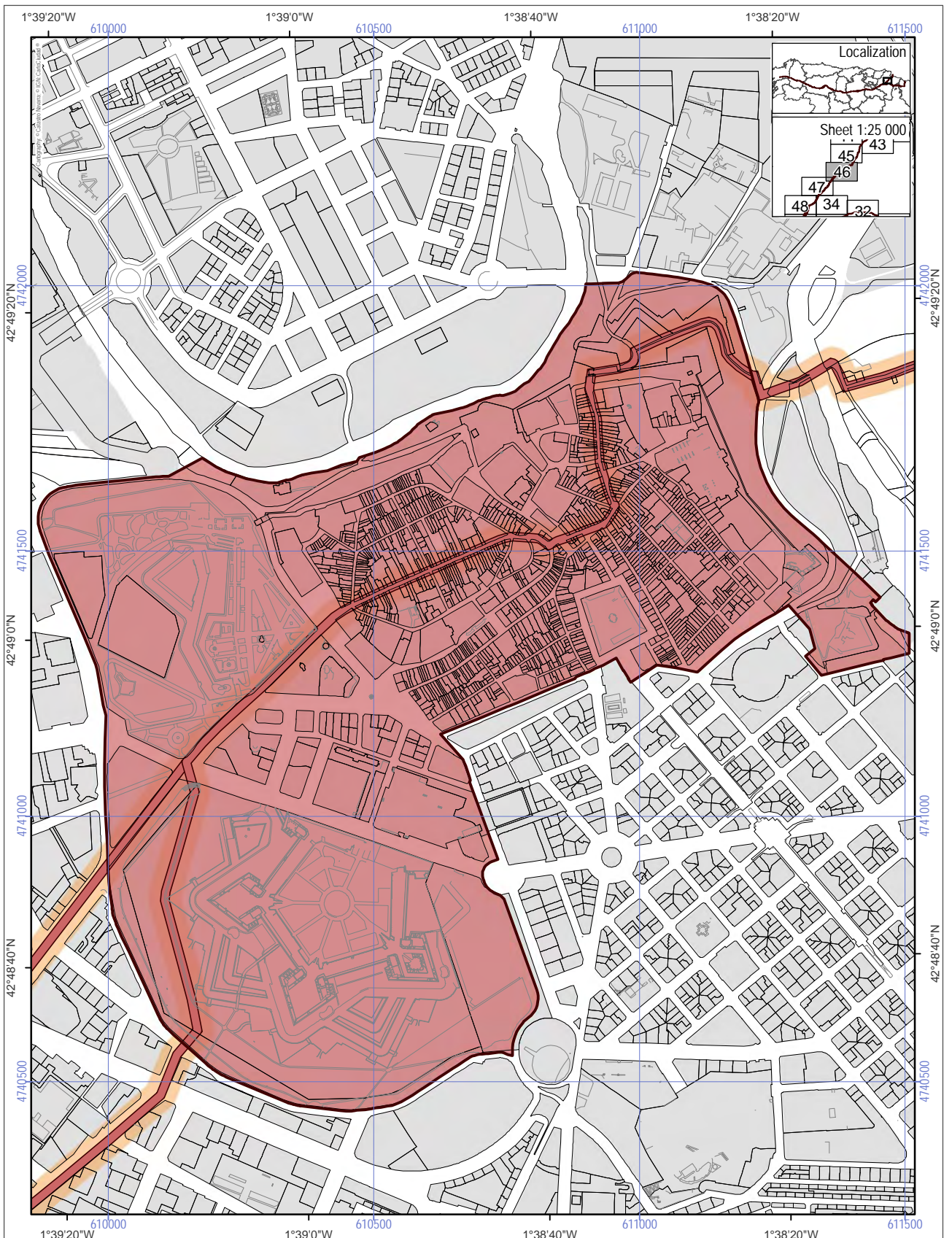
ROUTE OF SANTIAGO DE COMPOSTELA. WORLD HERITAGE
Hostel in Viscarret-Guerendiai [179]



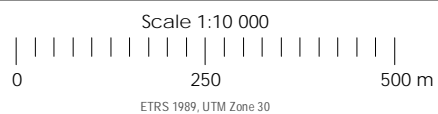
- World Heritage Property
- Route of Santiago de Compostela
- Associated structures (26.879 ha)
- Buffer zone of the World Heritage Property



ROUTE OF SANTIAGO DE COMPOSTELA. WORLD HERITAGE
Citadel [180]

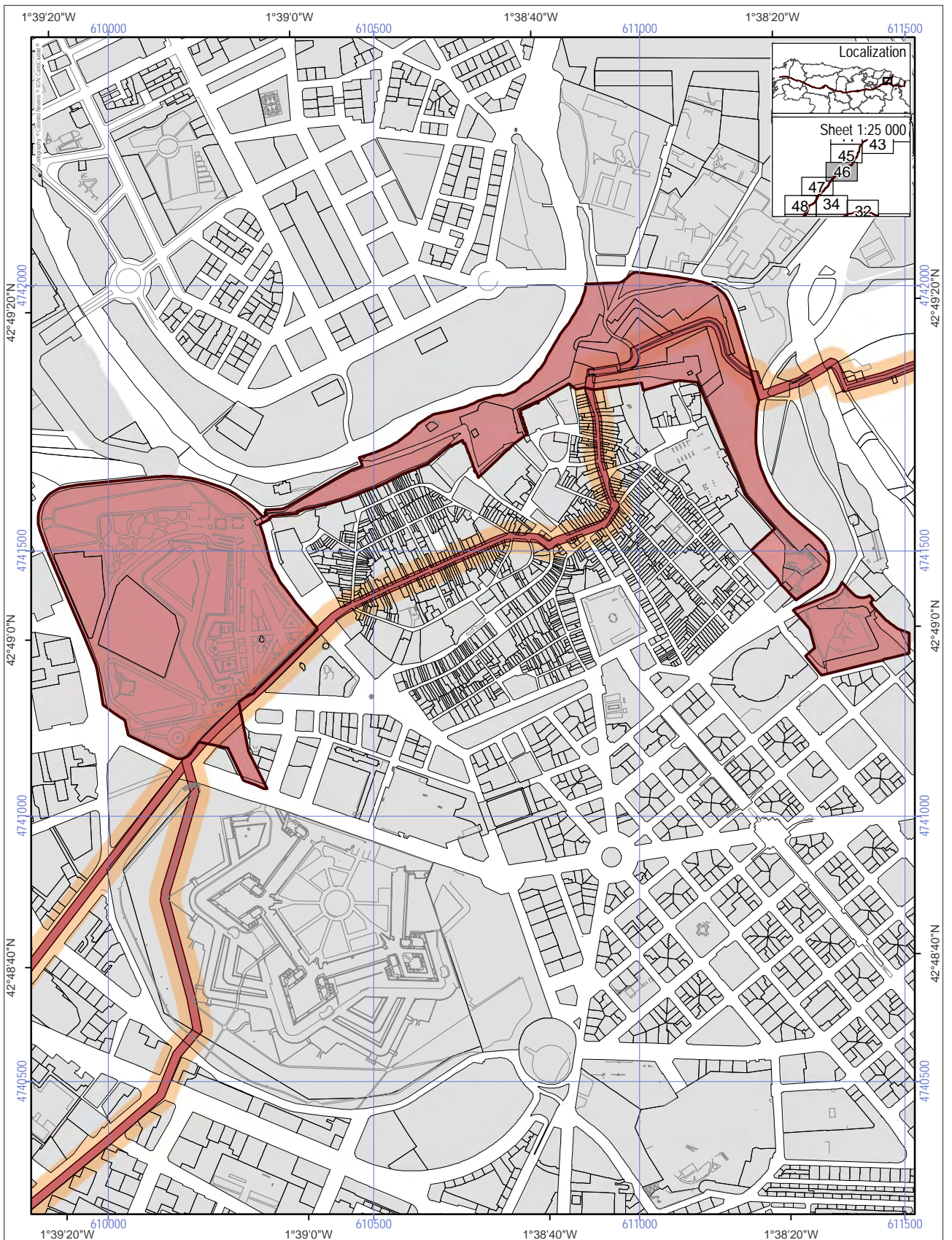


- World Heritage Property
- Route of Santiago de Compostela
- Associated structures (-)
- Buffer zone of the World Heritage Property

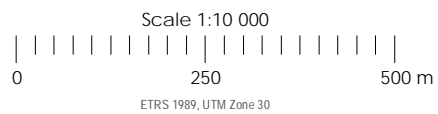


ETRS 1989, UTM Zone 30

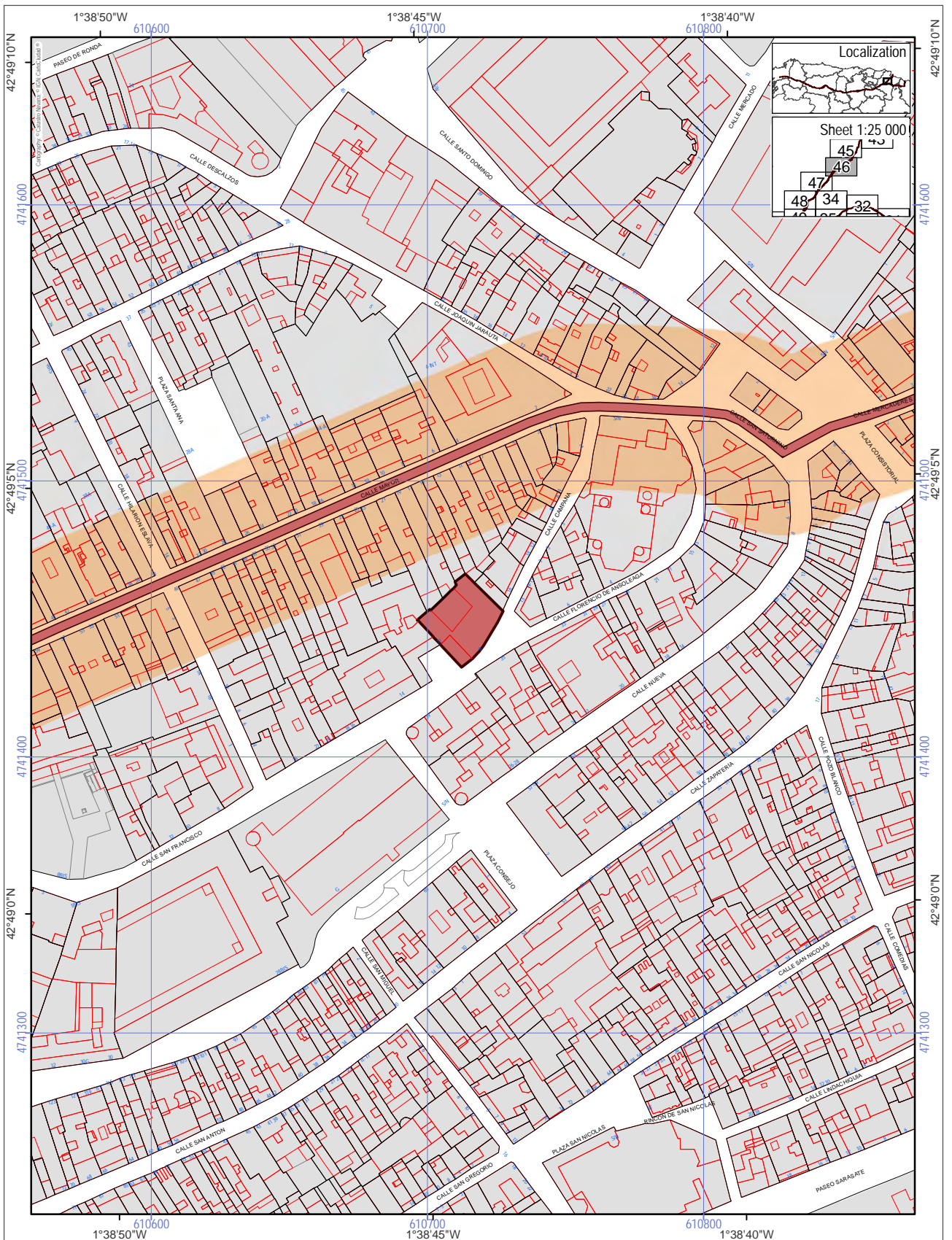
ROUTE OF SANTIAGO DE COMPOSTELA. WORLD HERITAGE
Old town [181]



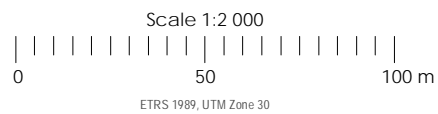
- World Heritage Property
- Route of Santiago de Compostela
- Associated structures (-)
- Buffer zone of the World Heritage Property

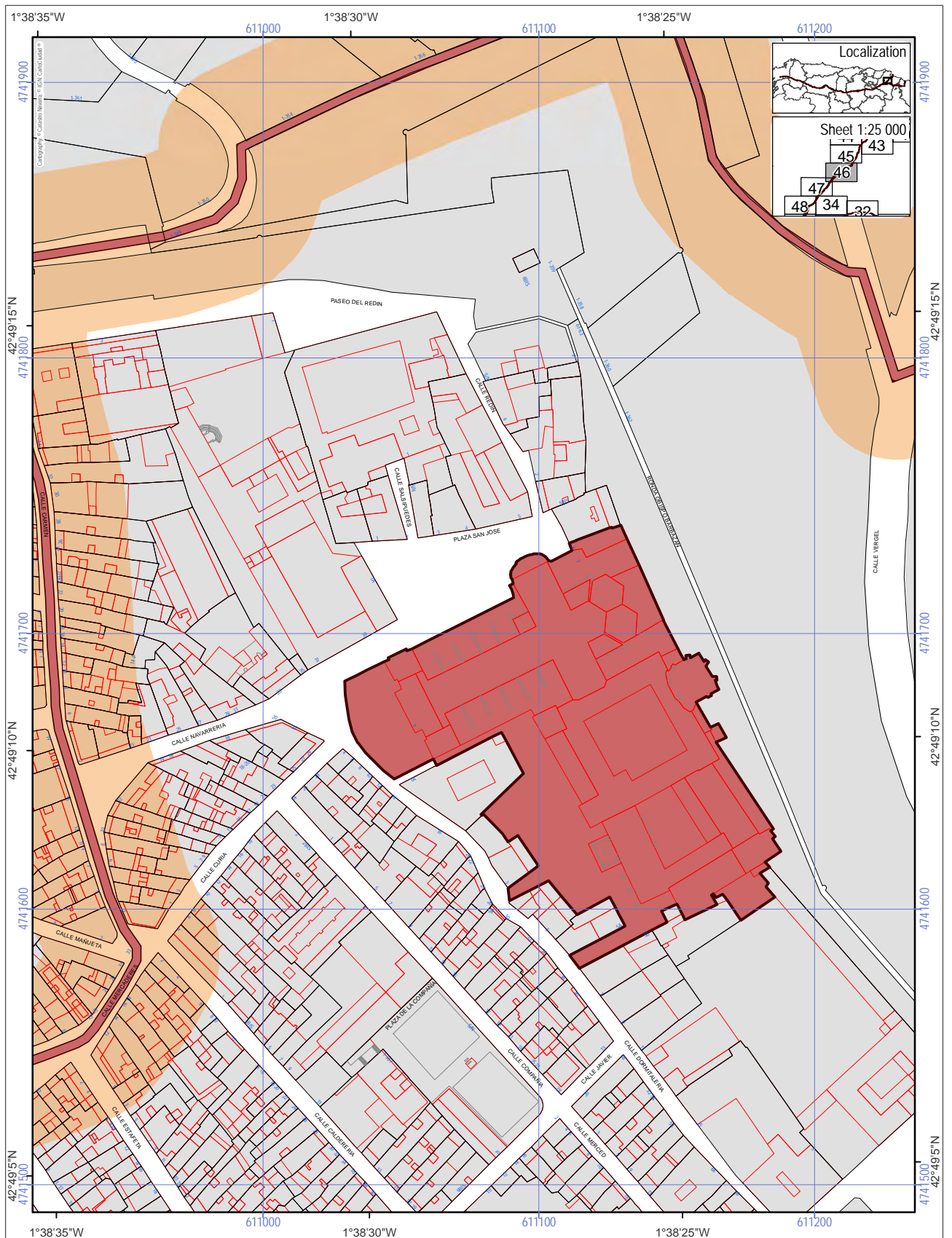


ROUTE OF SANTIAGO DE COMPOSTELA. WORLD HERITAGE
Ramparts and its elements [182]

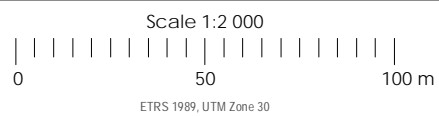


- World Heritage Property
- Route of Santiago de Compostela
- Associated structures (0.0541 ha)
- Buffer zone of the World Heritage Property

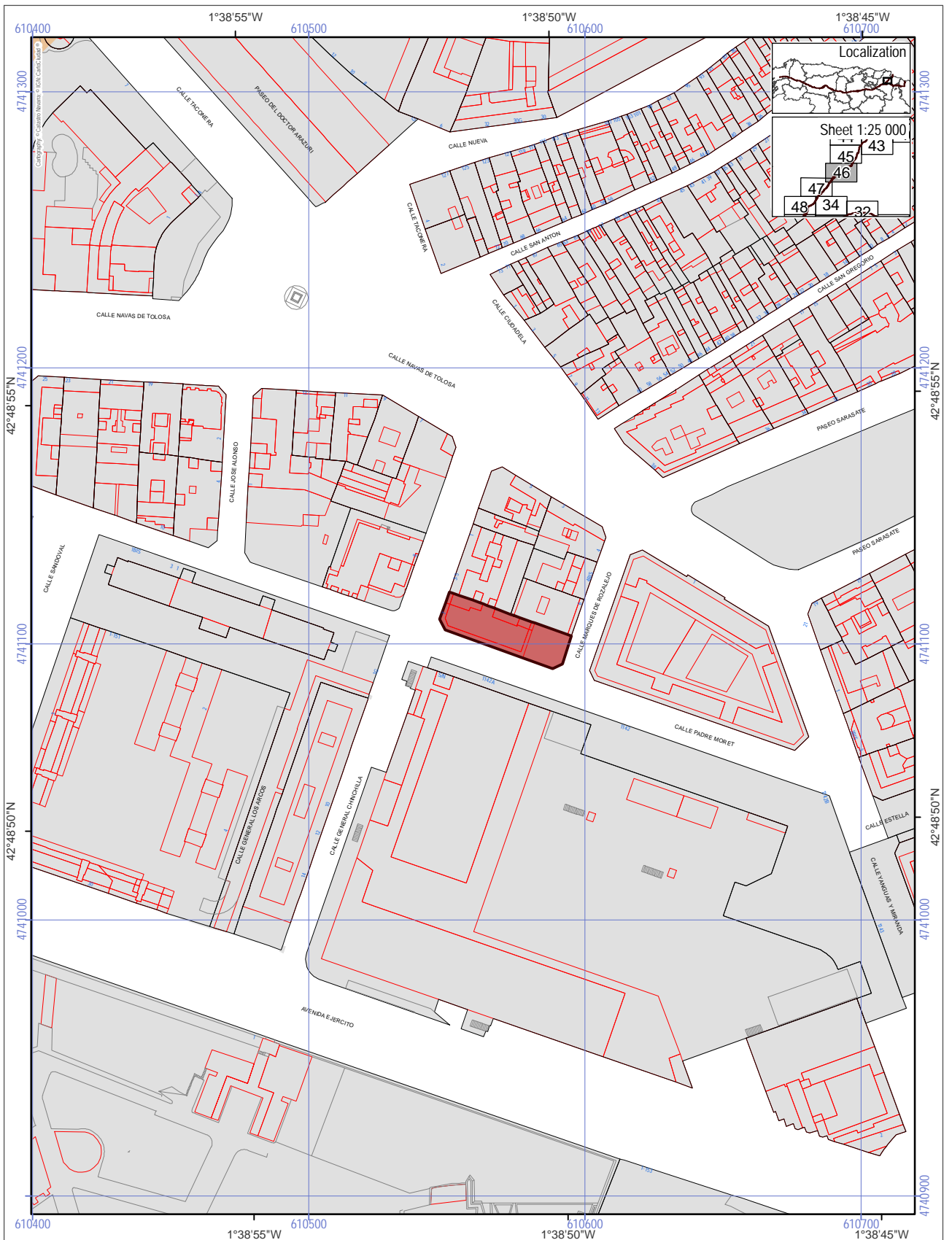




- World Heritage Property
- Route of Santiago de Compostela
- Associated structures (1.2350 ha)
- Buffer zone of the World Heritage Property



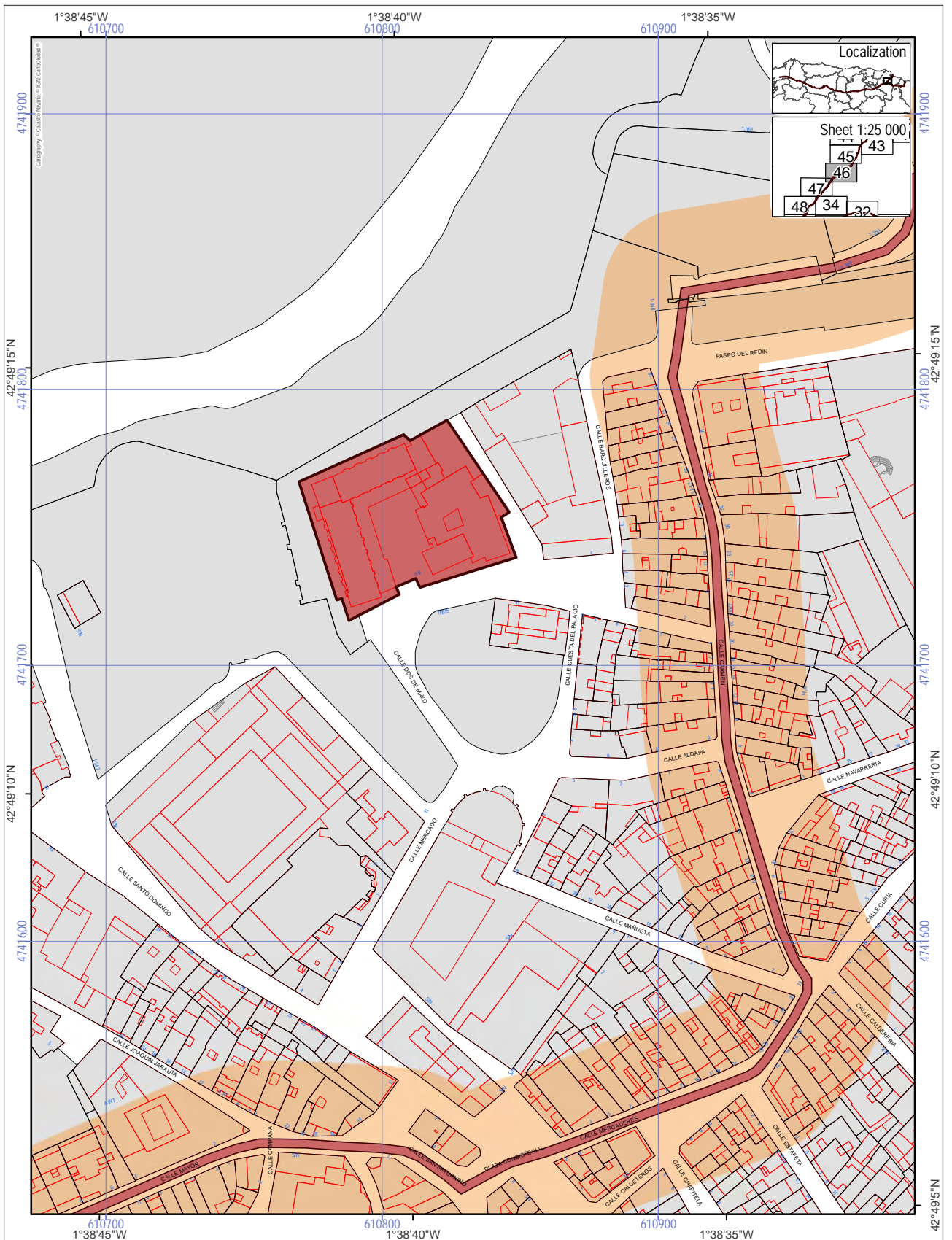
ROUTE OF SANTIAGO DE COMPOSTELA. WORLD HERITAGE
Our Lady Cathedral [185]



World Heritage Property
 Route of Santiago de Compostela
 Associated structures (0.0627 ha)
 Buffer zone of the World Heritage Property

Scale 1:2 000
 0 50 100 m
 ETRS 1989, UTM Zone 30

ROUTE OF SANTIAGO DE COMPOSTELA. WORLD HERITAGE
 7, General Chinchilla street building [186]



World Heritage Property

-  Route of Santiago de Compostela
-  Associated structures (0.2768 ha)
-  Buffer zone of the World Heritage Property

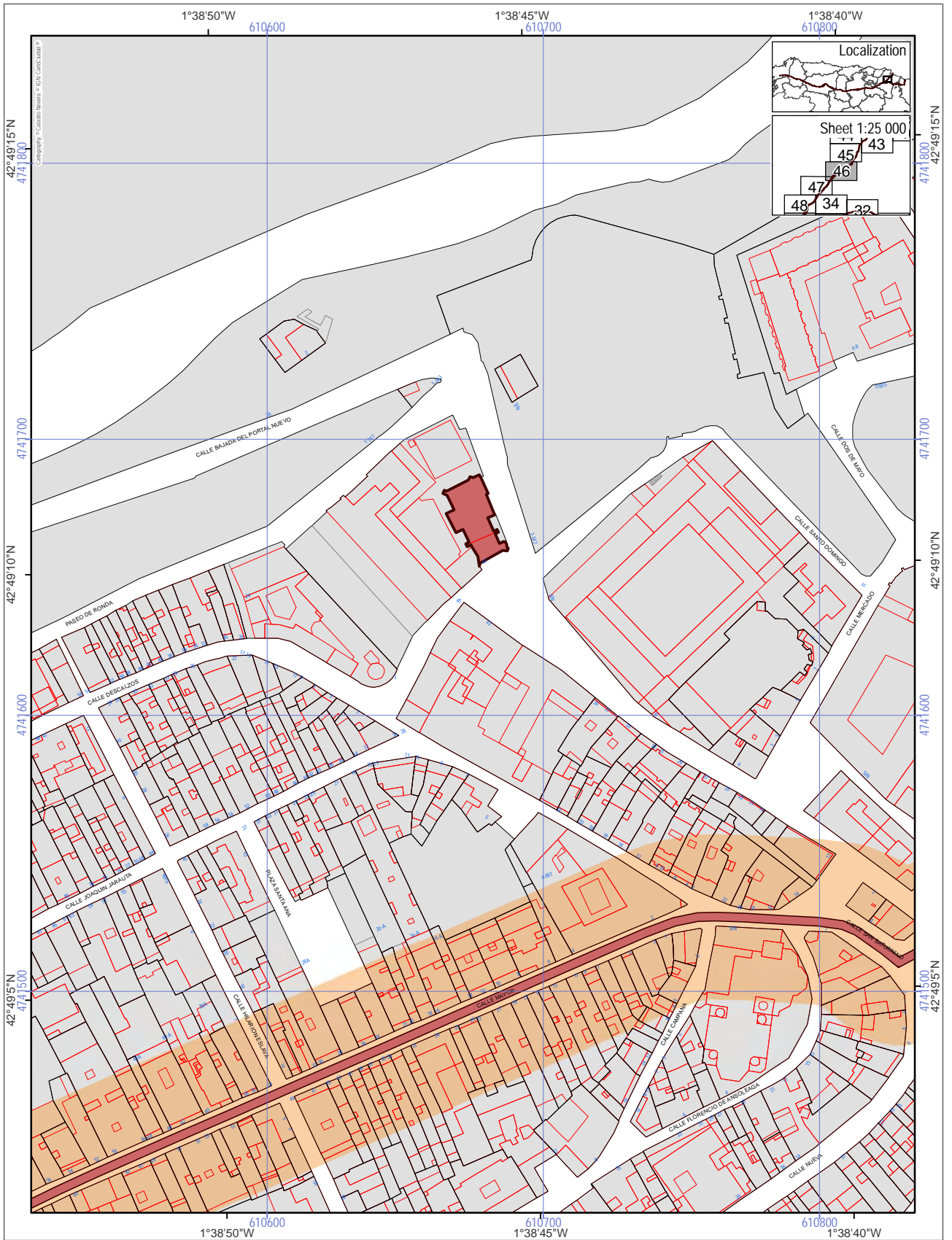
Scale 1:2 000

0 50 100 m

ETRS 1989, UTM Zone 30

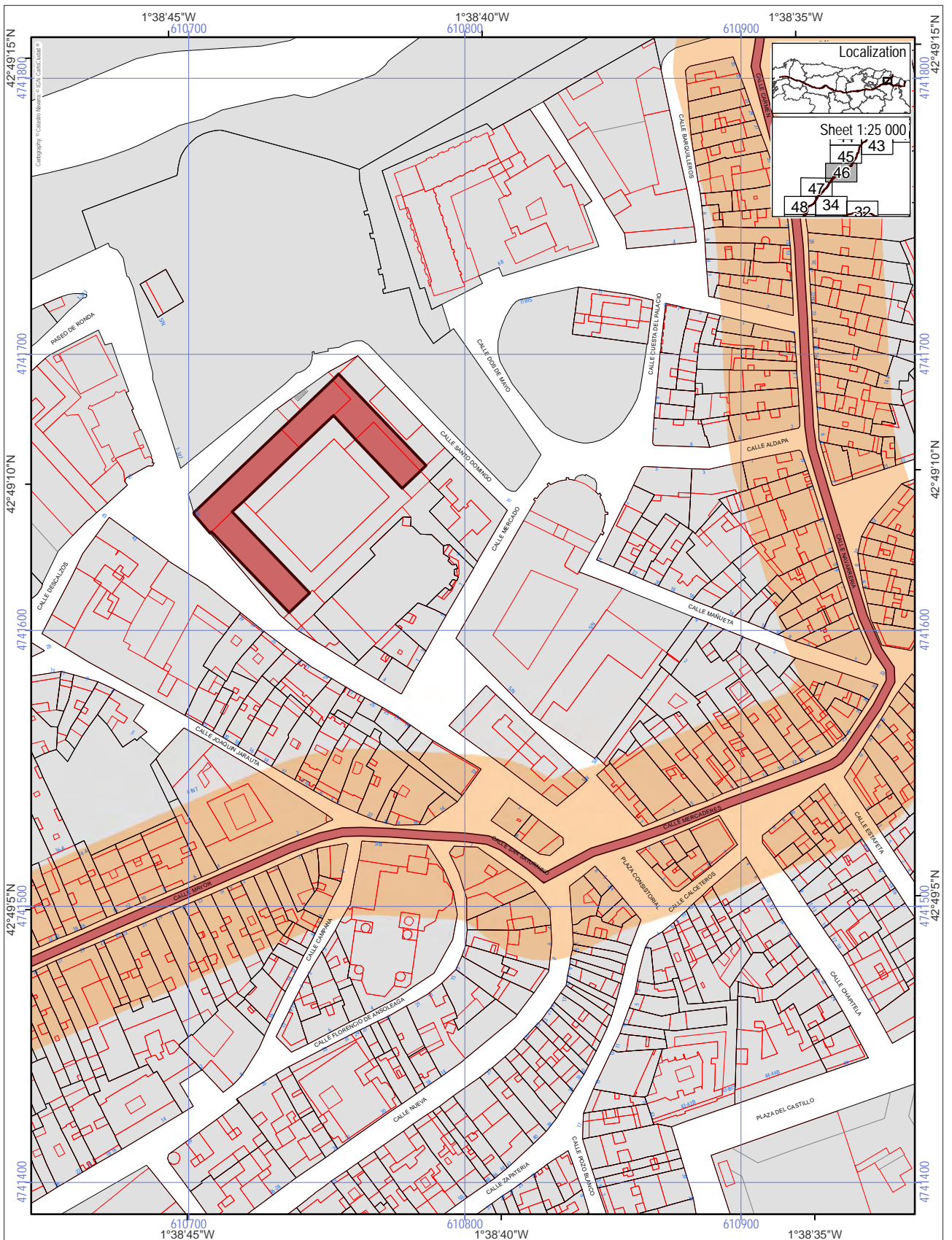


ROUTE OF SANTIAGO DE COMPOSTELA. WORLD HERITAGE
San Pedro de los Virreyes Palace [187]



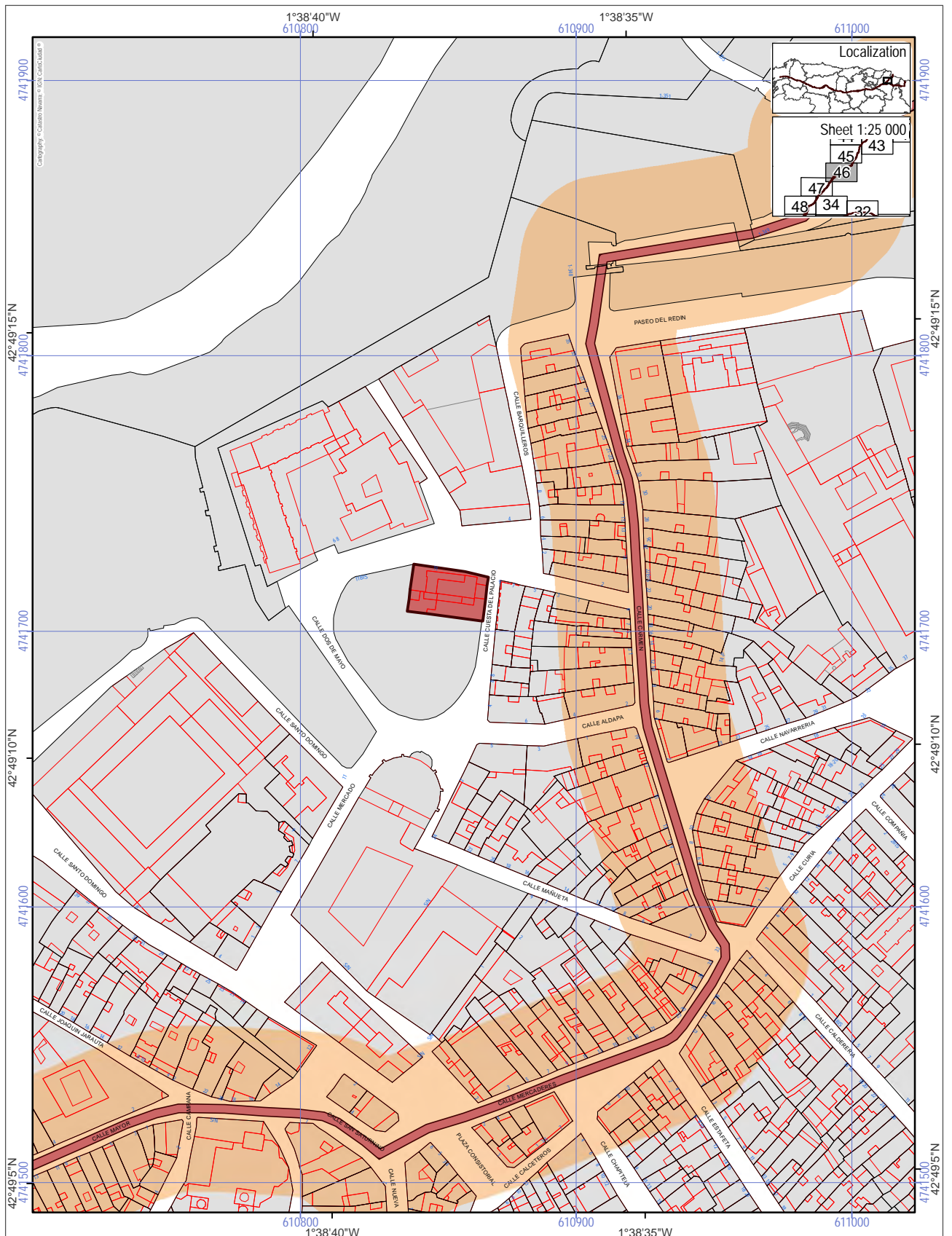
World Heritage Property
 Route of Santiago de Compostela
 Associated structures (0.0380 ha)
 Buffer zone of the World Heritage Property

Scale 1:2 000
 0 50 100 m
 ETRS 1989, UTM Zone 30

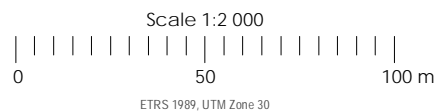


World Heritage Property
 Route of Santiago de Compostela
 Associated structures (0.1408 ha)
 Buffer zone of the World Heritage Property

Scale 1:2 000
 0 50 100 m
 ETRS 1989, UTM Zone 30

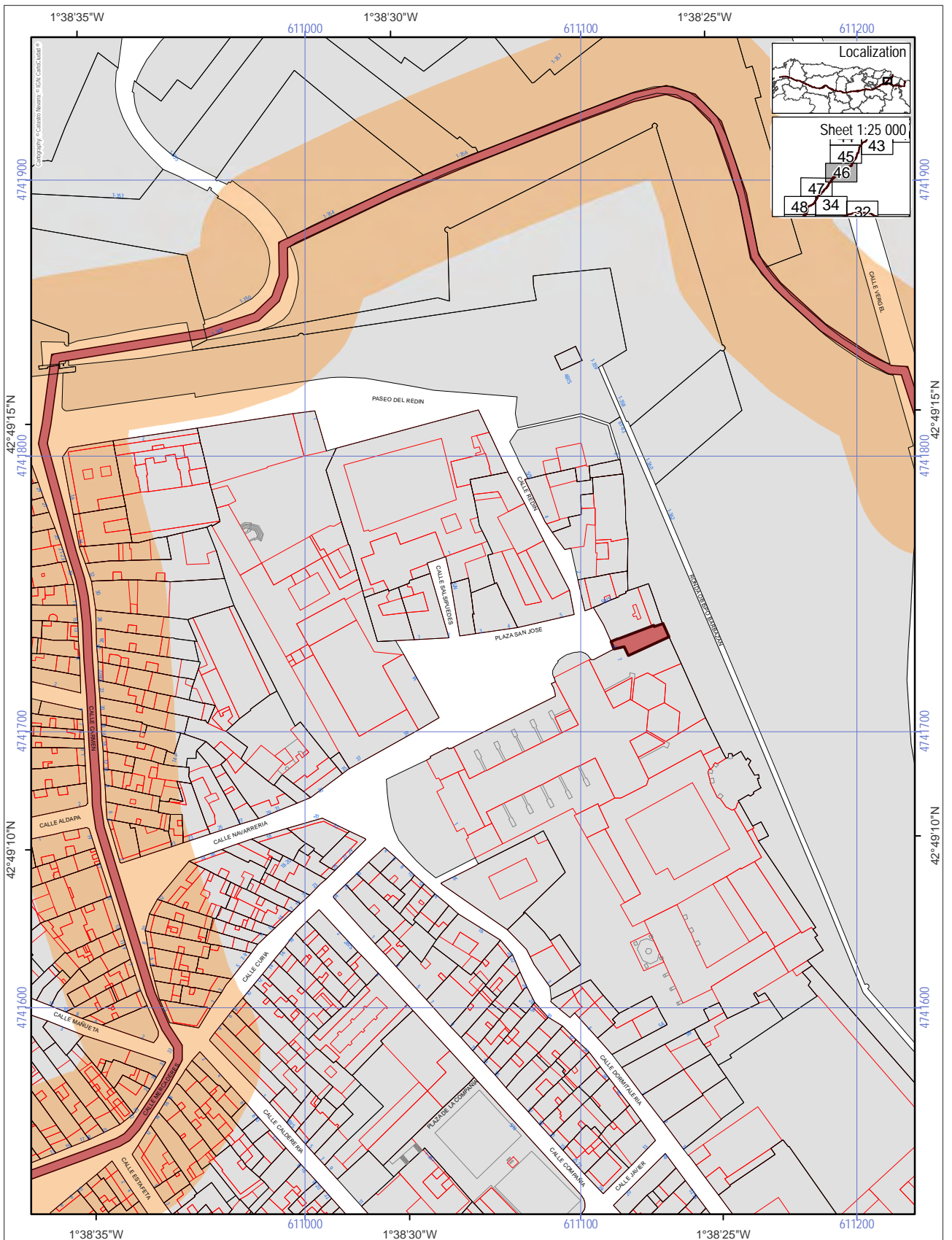


- World Heritage Property
- Route of Santiago de Compostela
- Associated structures (0.0467 ha)
- Buffer zone of the World Heritage Property



ETRS 1989, UTM Zone 30

ROUTE OF SANTIAGO DE COMPOSTELA. WORLD HERITAGE
Basilica of San Fermín de Aldapa [190]



World Heritage Property

- Route of Santiago de Compostela
- ▣ Associated structures (0.0116 ha)
- Buffer zone of the World Heritage Property

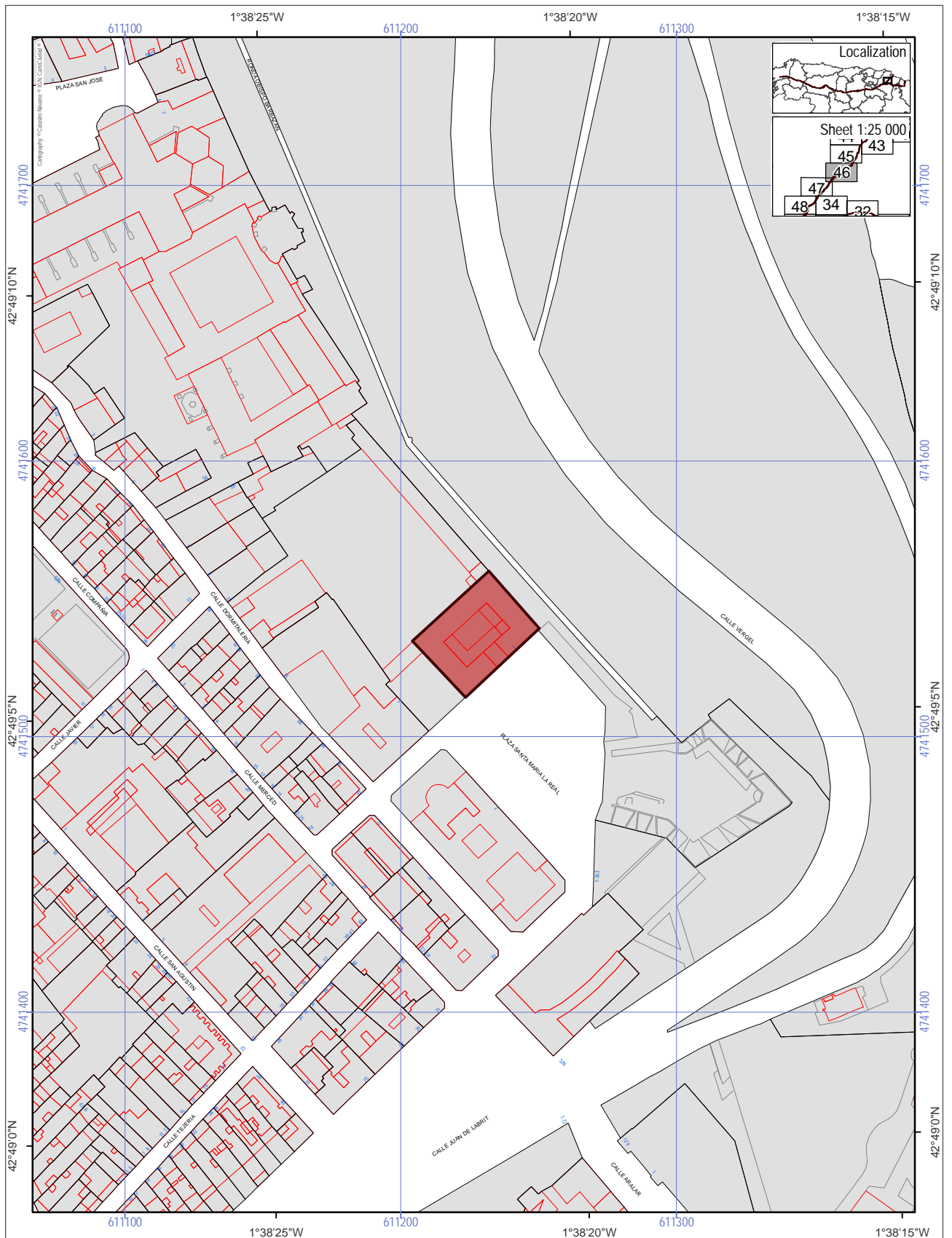
Scale 1:2 000

0 50 100 m

ETRS 1989, UTM Zone 30

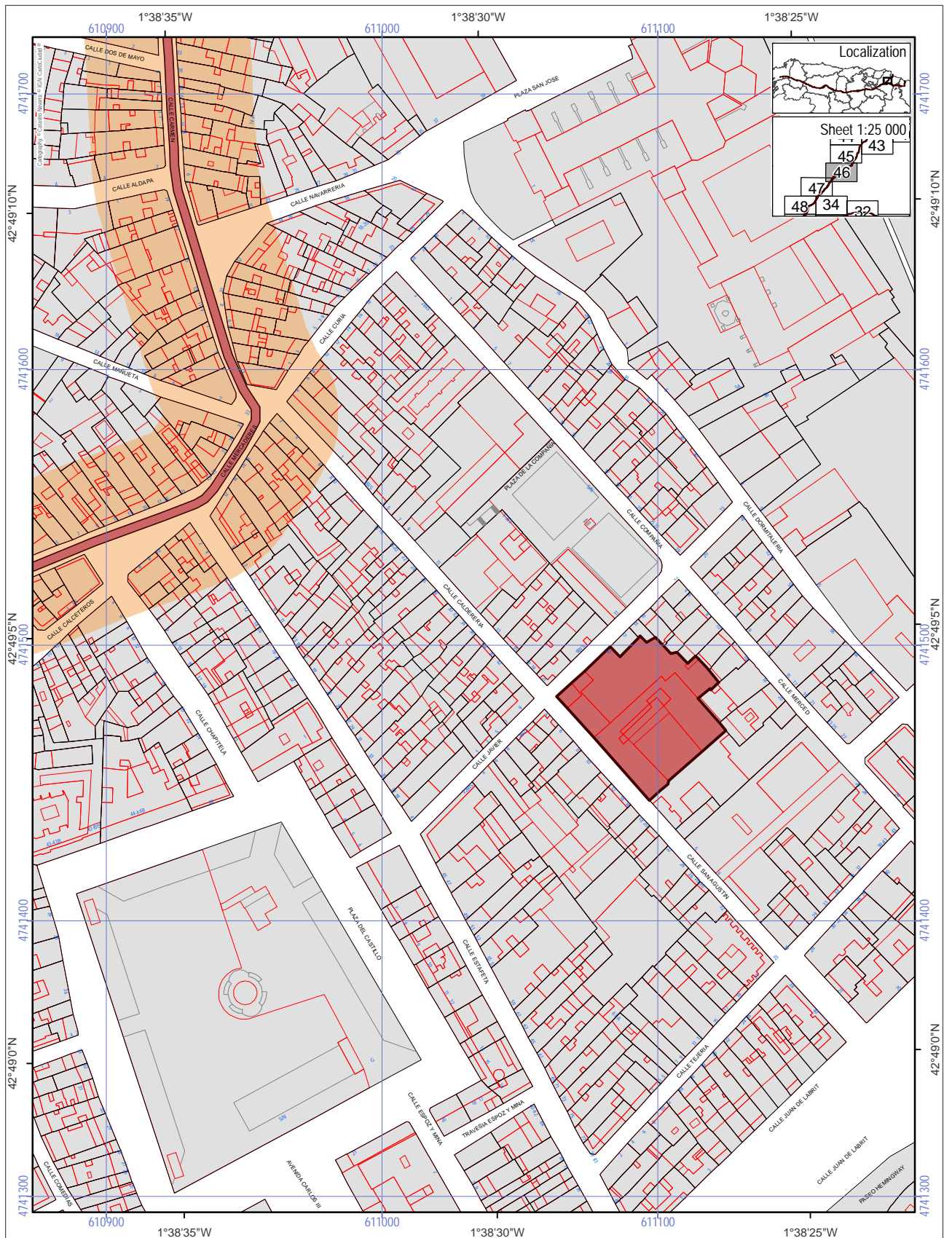
N

ROUTE OF SANTIAGO DE COMPOSTELA. WORLD HERITAGE
House of the Musician [191]





<ul style="list-style-type: none"> World Heritage Property Route of Santiago de Compostela Associated structures (0.0196 ha) Buffer zone of the World Heritage Property 	<p>Scale 1:2 000</p> <p>0 50 100 m</p> <p>ETRS 1989, UTM Zone 30</p>	<p>N</p>
---------------------------------------------------------------------------------------------------------------------------------------------------------------------------------------------------------------------------------------------------------------------------------------------------------------------------------------------------------------------------------------------------------------------------------------------------------------------------------------------------------------------------------------------------------------------------------------------------------------------------------------------------------------------------------------------------------------------------------------------------------------------------------------------------------------	----------------------------------------------------------------------	----------

ROUTE OF SANTIAGO DE COMPOSTELA. WORLD HERITAGE
Archbishop's Palace [192]




World Heritage Property

-  Route of Santiago de Compostela
-  Associated structures (0.2033 ha)
-  Buffer zone of the World Heritage Property

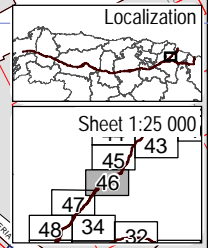
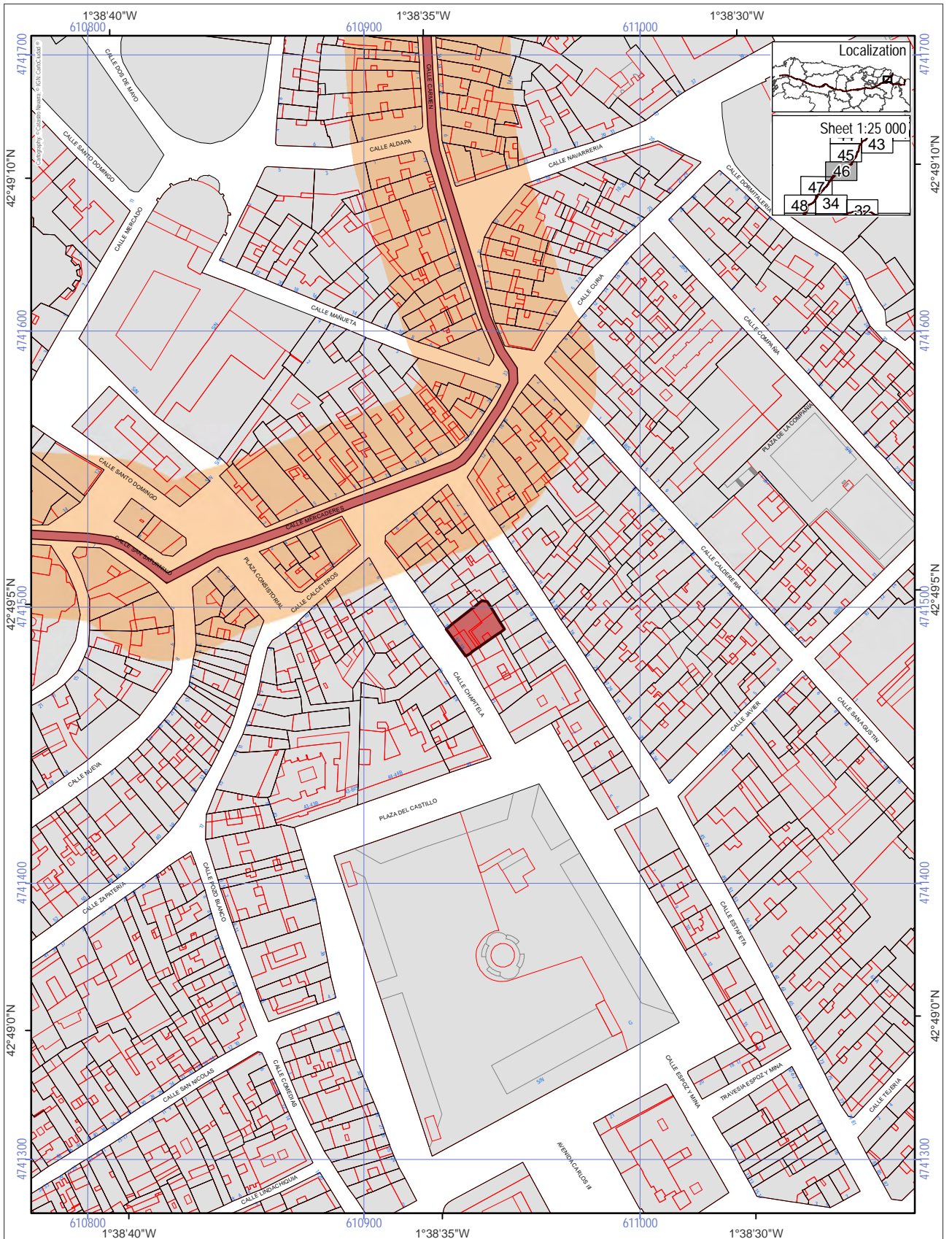
Scale 1:2 000

0 50 100 m

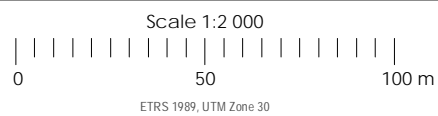
ETRS 1989, UTM Zone 30



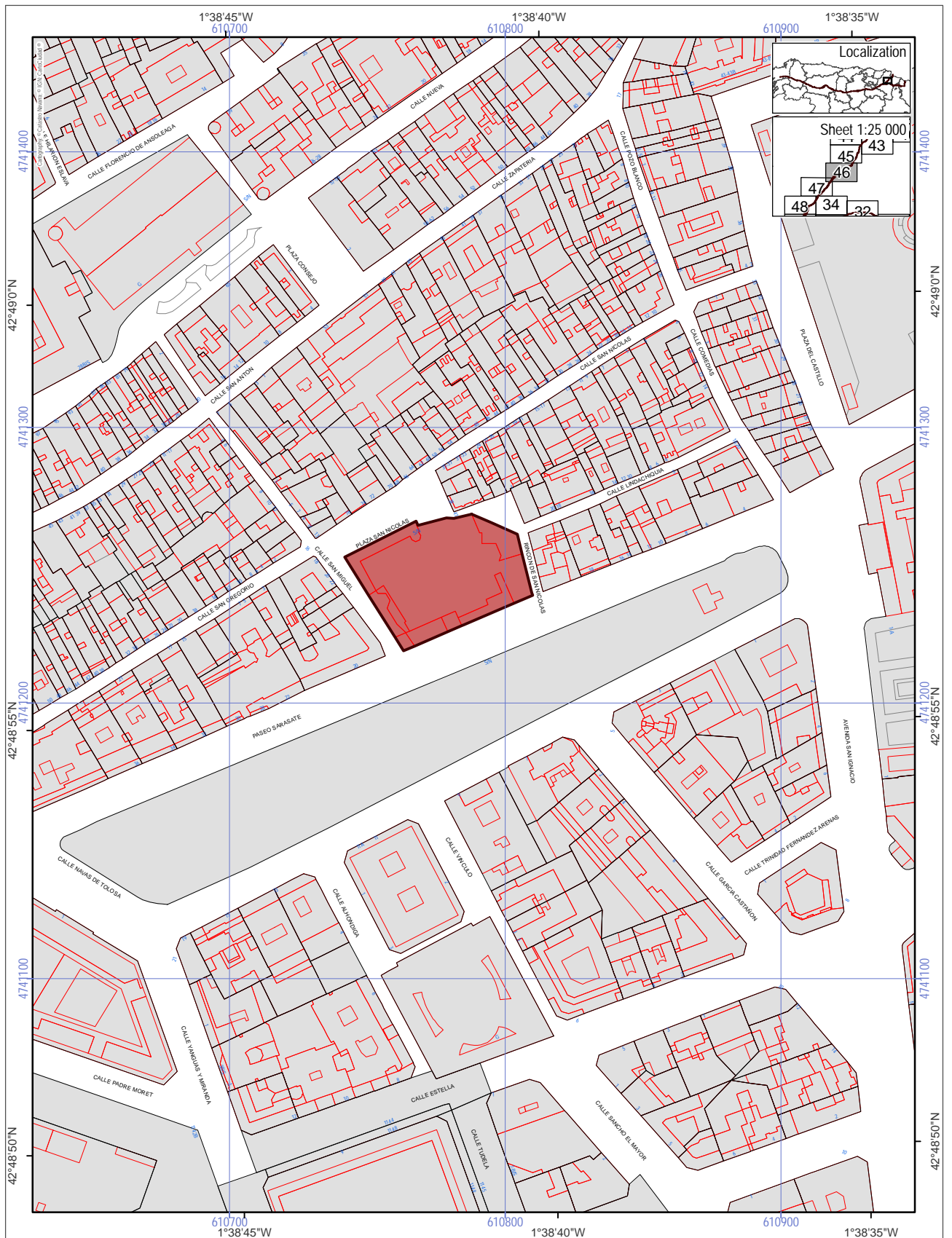
ROUTE OF SANTIAGO DE COMPOSTELA. WORLD HERITAGE
Church of San Agustín [193]



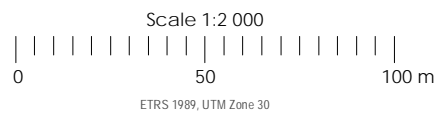
- World Heritage Property
- Route of Santiago de Compostela
- Associated structures (0.0076 ha)
- Buffer zone of the World Heritage Property



ETRS 1989, UTM Zone 30



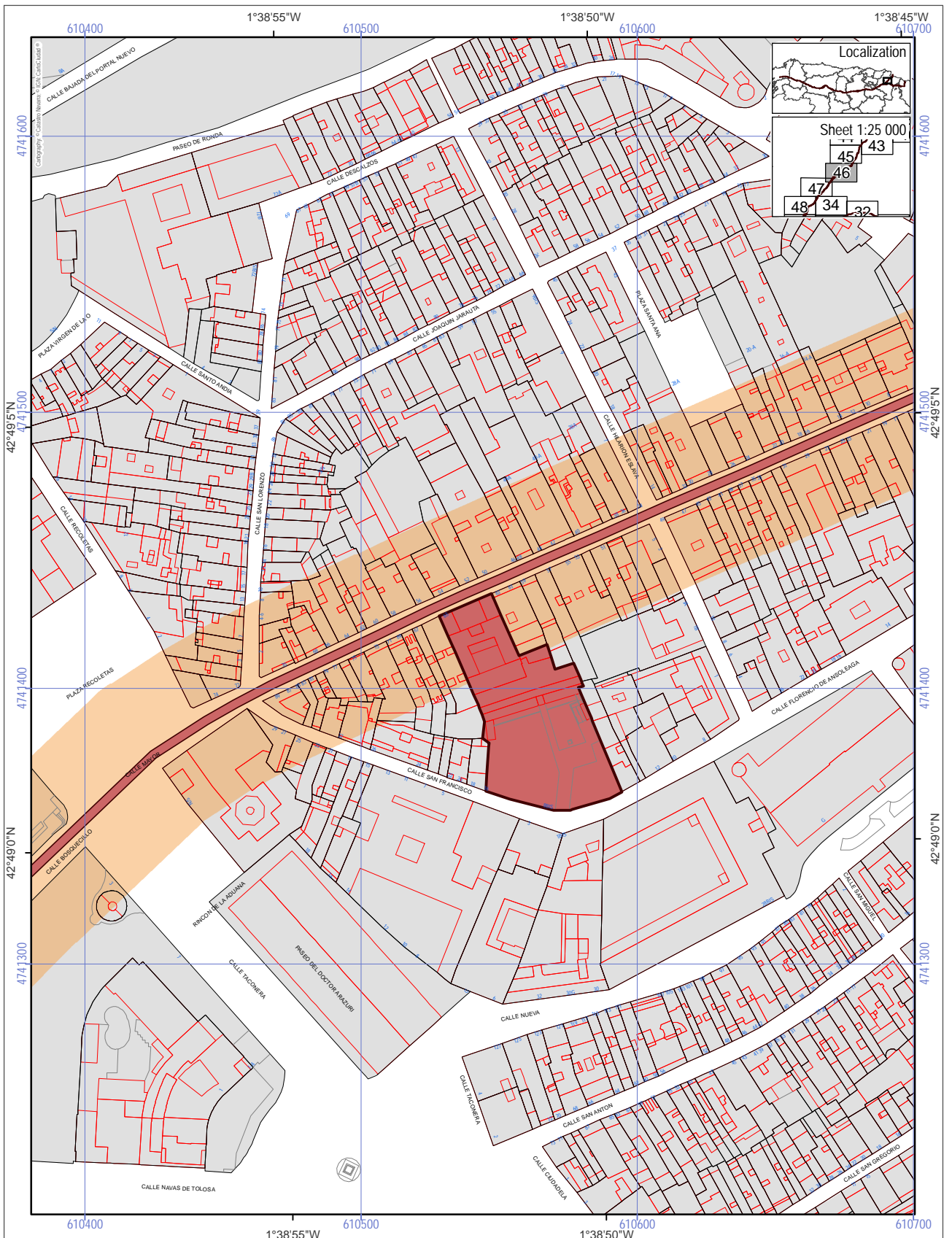
- World Heritage Property
- Route of Santiago de Compostela
- Associated structures (0.2113 ha)
- Buffer zone of the World Heritage Property



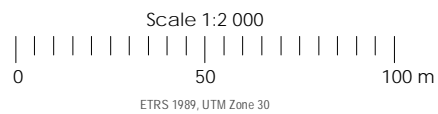
ETRS 1989, UTM Zone 30



ROUTE OF SANTIAGO DE COMPOSTELA. WORLD HERITAGE
Church of San Nicolás [195]



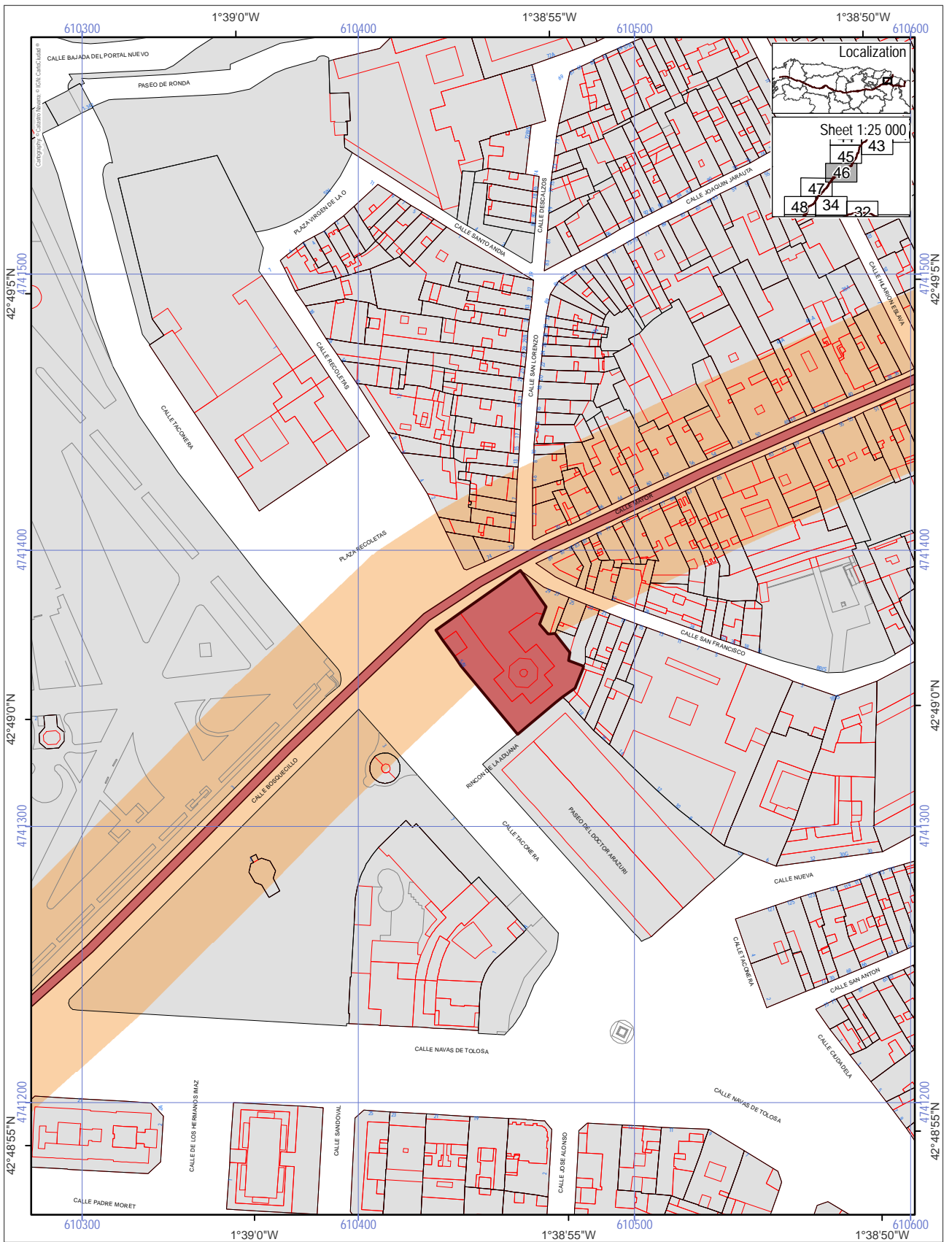
- World Heritage Property
- Route of Santiago de Compostela
- Associated structures (0.2678 ha)
- Buffer zone of the World Heritage Property



ETRS 1989, UTM Zone 30



ROUTE OF SANTIAGO DE COMPOSTELA. WORLD HERITAGE
Count Ezpeleta Palace [196]



World Heritage Property

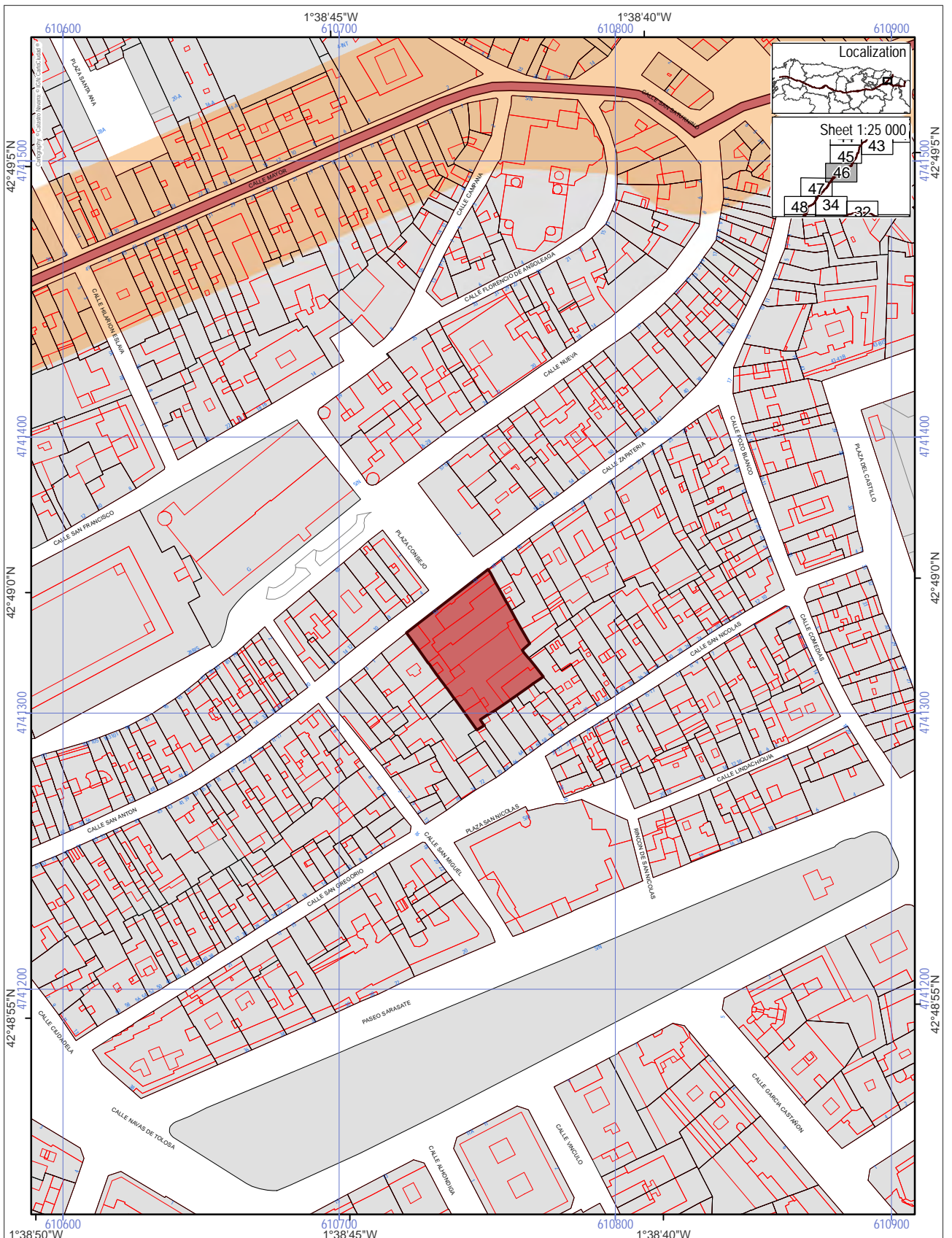
- Route of Santiago de Compostela
- Associated structures (0.1610 ha)
- Buffer zone of the World Heritage Property

Scale 1:2 000

0 50 100 m

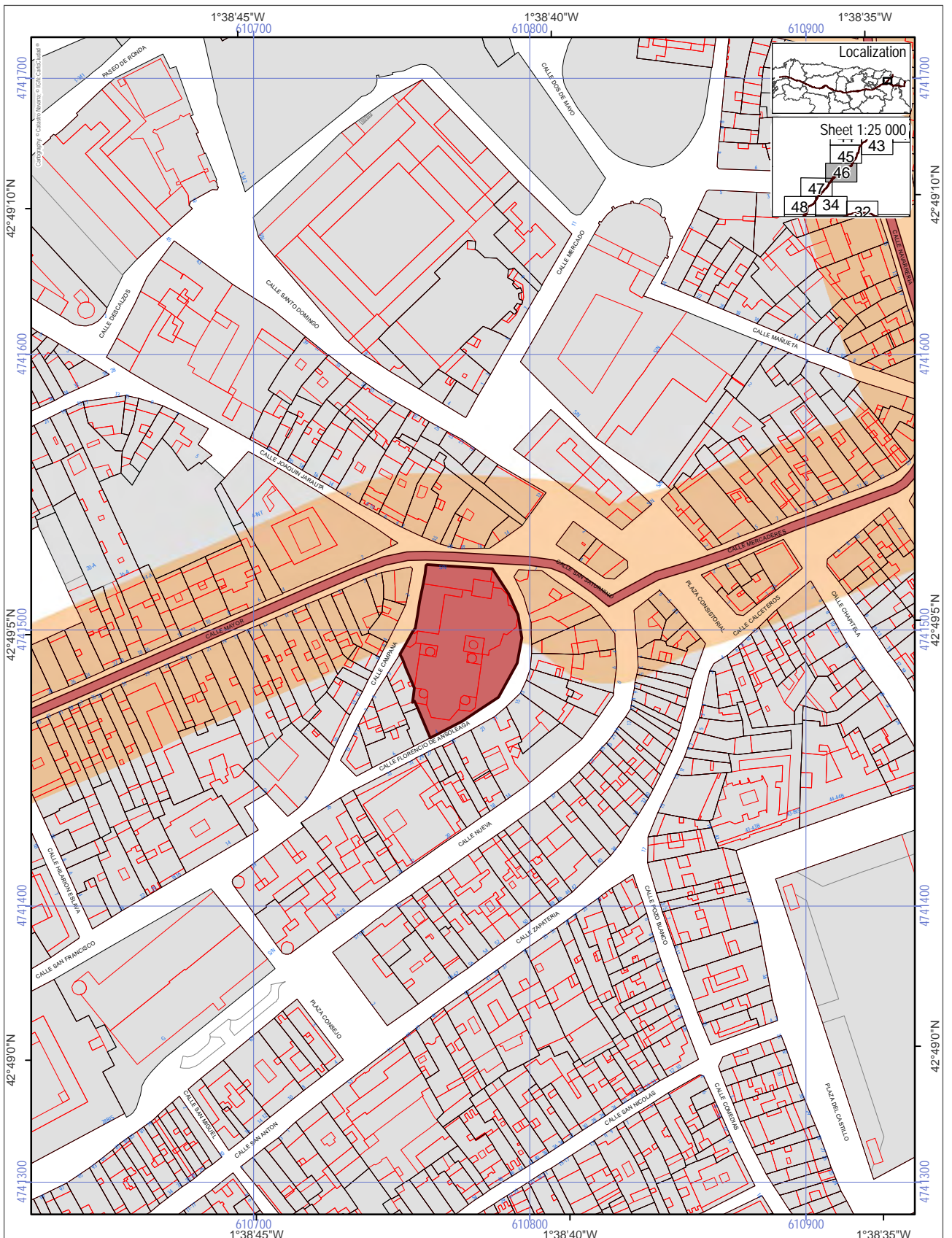
ETRS 1989, UTM Zone 30

ROUTE OF SANTIAGO DE COMPOSTELA. WORLD HERITAGE
Church of San Lorenzo [197]



World Heritage Property	Scale 1:2 000	
 Route of Santiago de Compostela  Associated structures (0.1451 ha)		
 Buffer zone of the World Heritage Property	ETRS 1989, UTM Zone 30	

ROUTE OF SANTIAGO DE COMPOSTELA. WORLD HERITAGE
 Palace of the Counts of Guenduláin [198]



World Heritage Property

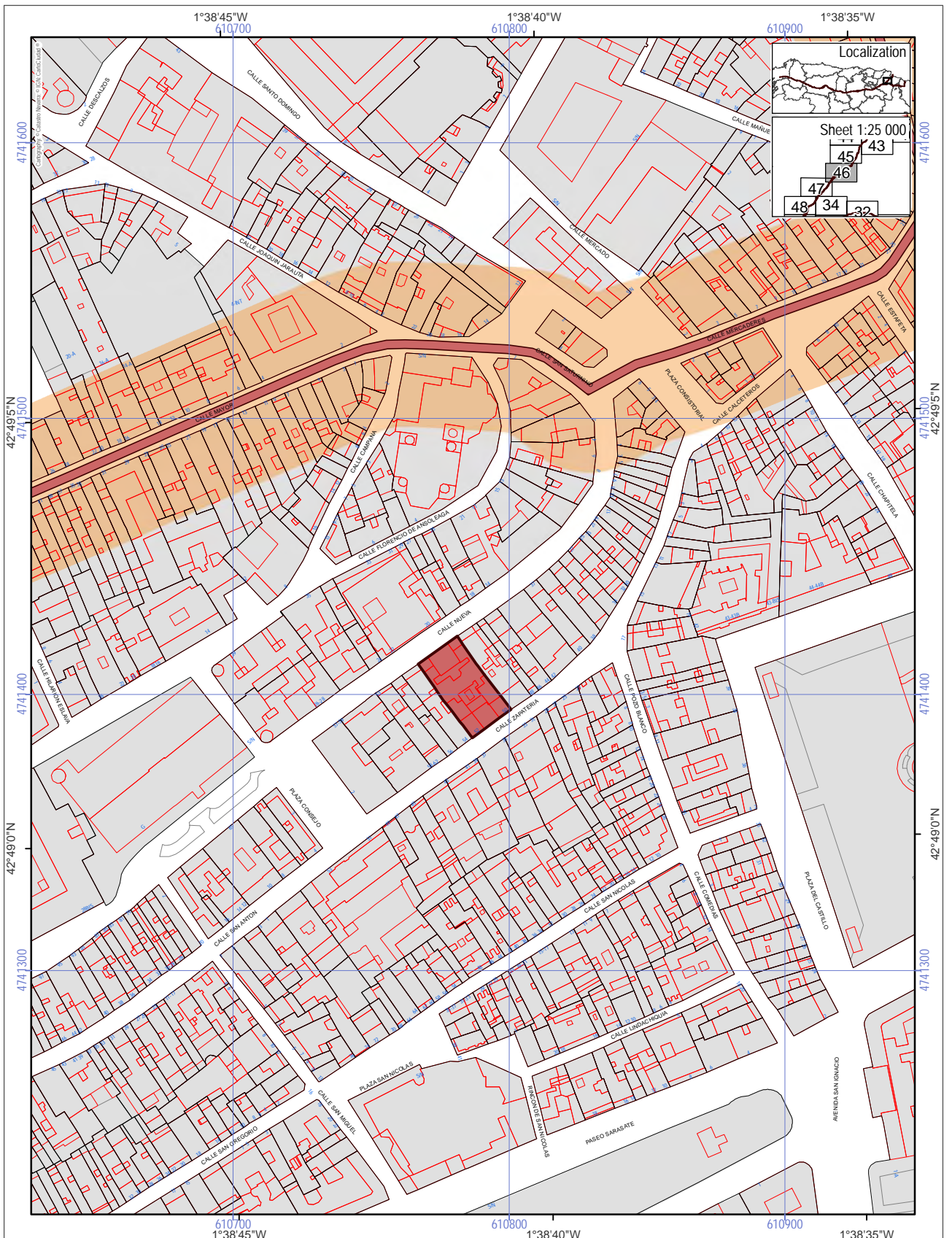
-  Route of Santiago de Compostela
-  Associated structures (0.1909 ha)
-  Buffer zone of the World Heritage Property

Scale 1:2 000

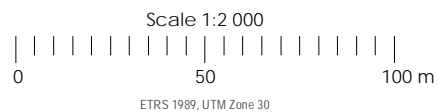
0 | 50 | 100 m

ETRS 1989, UTM Zone 30

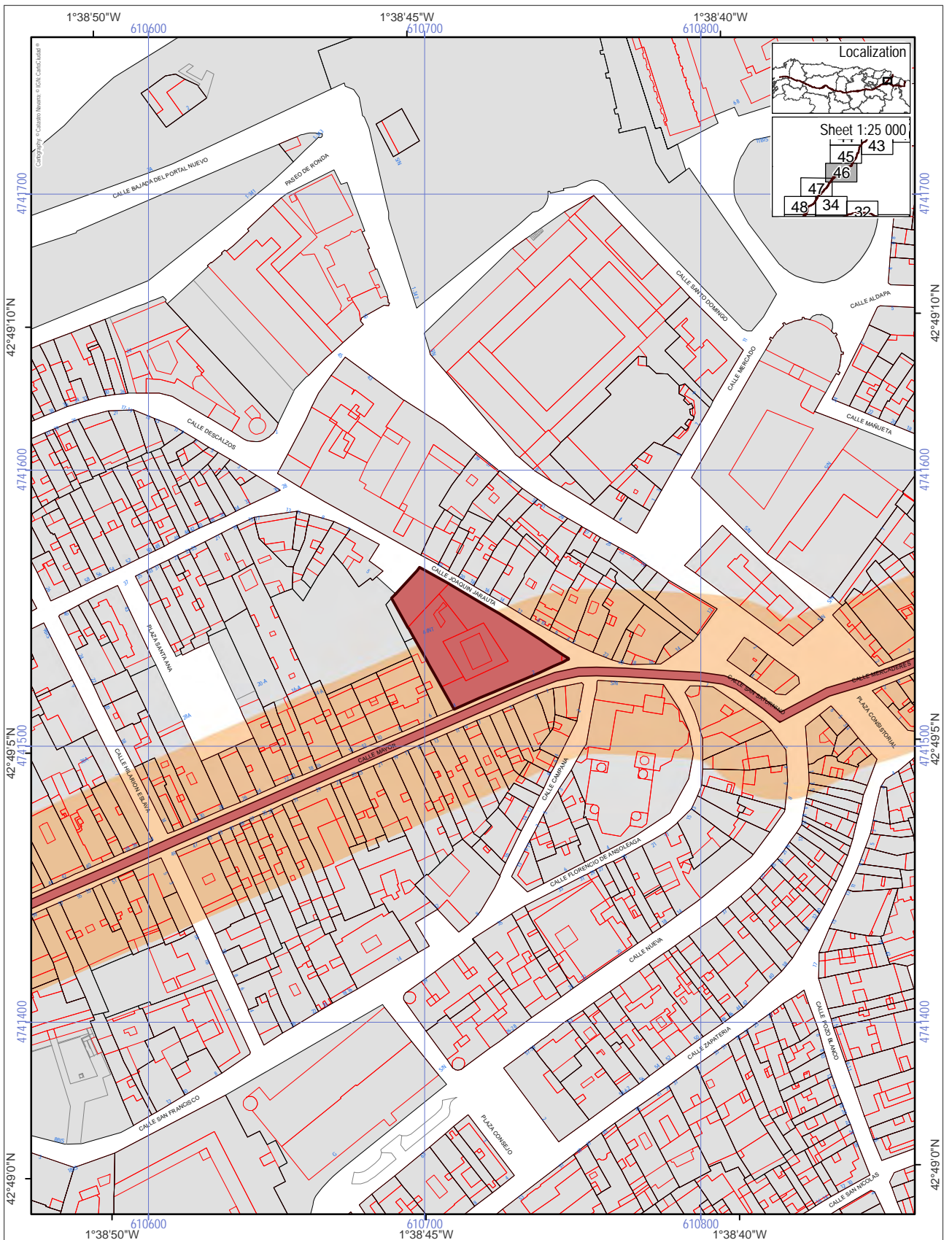




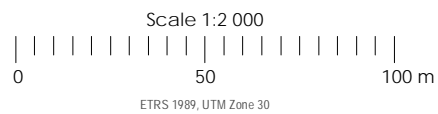
- World Heritage Property
- ▬ Route of Santiago de Compostela
- ▭ Associated structures (0.0573 ha)
- ▭ Buffer zone of the World Heritage Property



ROUTE OF SANTIAGO DE COMPOSTELA. WORLD HERITAGE
 Palace of the Navarro family in Tafalla [200]

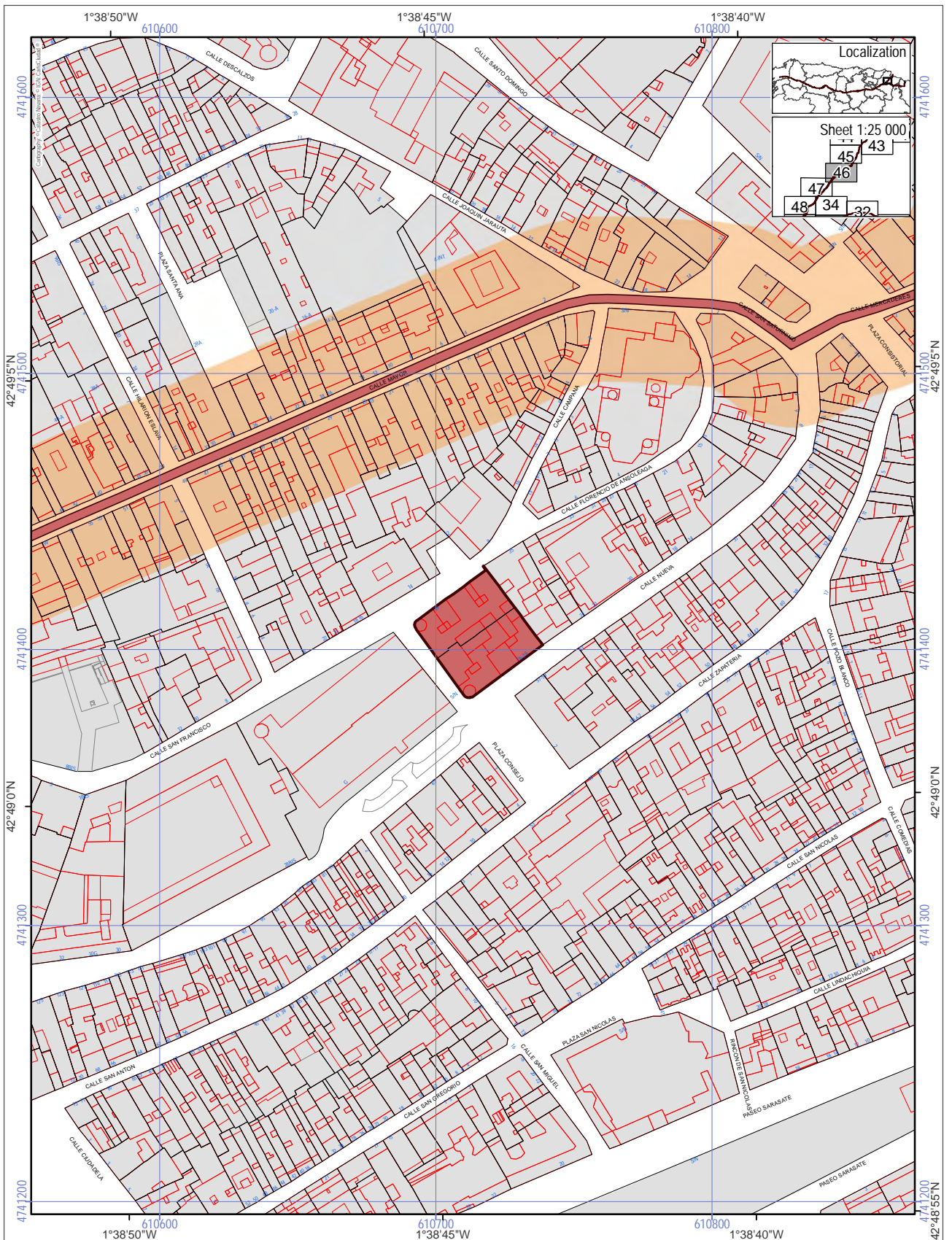


- World Heritage Property
- Route of Santiago de Compostela
- Associated structures (0.1552 ha)
- Buffer zone of the World Heritage Property

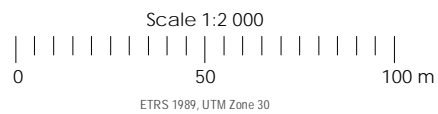


ETRS 1989, UTM Zone 30

ROUTE OF SANTIAGO DE COMPOSTELA. WORLD HERITAGE
Palace-House [201]



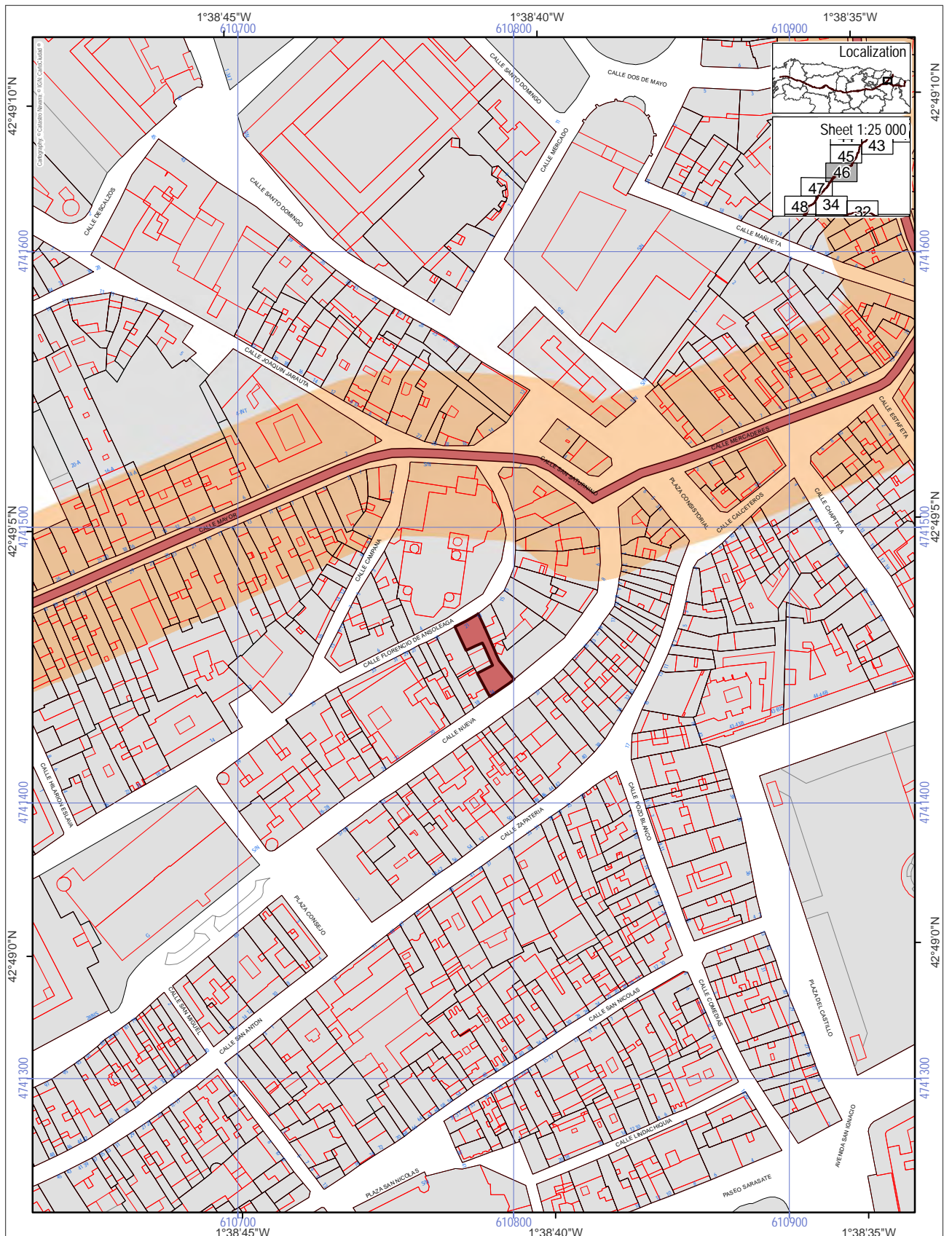
- World Heritage Property
- Route of Santiago de Compostela
- Associated structures (0.1253 ha)
- Buffer zone of the World Heritage Property



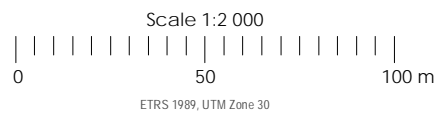
ETRS 1989, UTM Zone 30



ROUTE OF SANTIAGO DE COMPOSTELA. WORLD HERITAGE
Provincial Public Library [202]

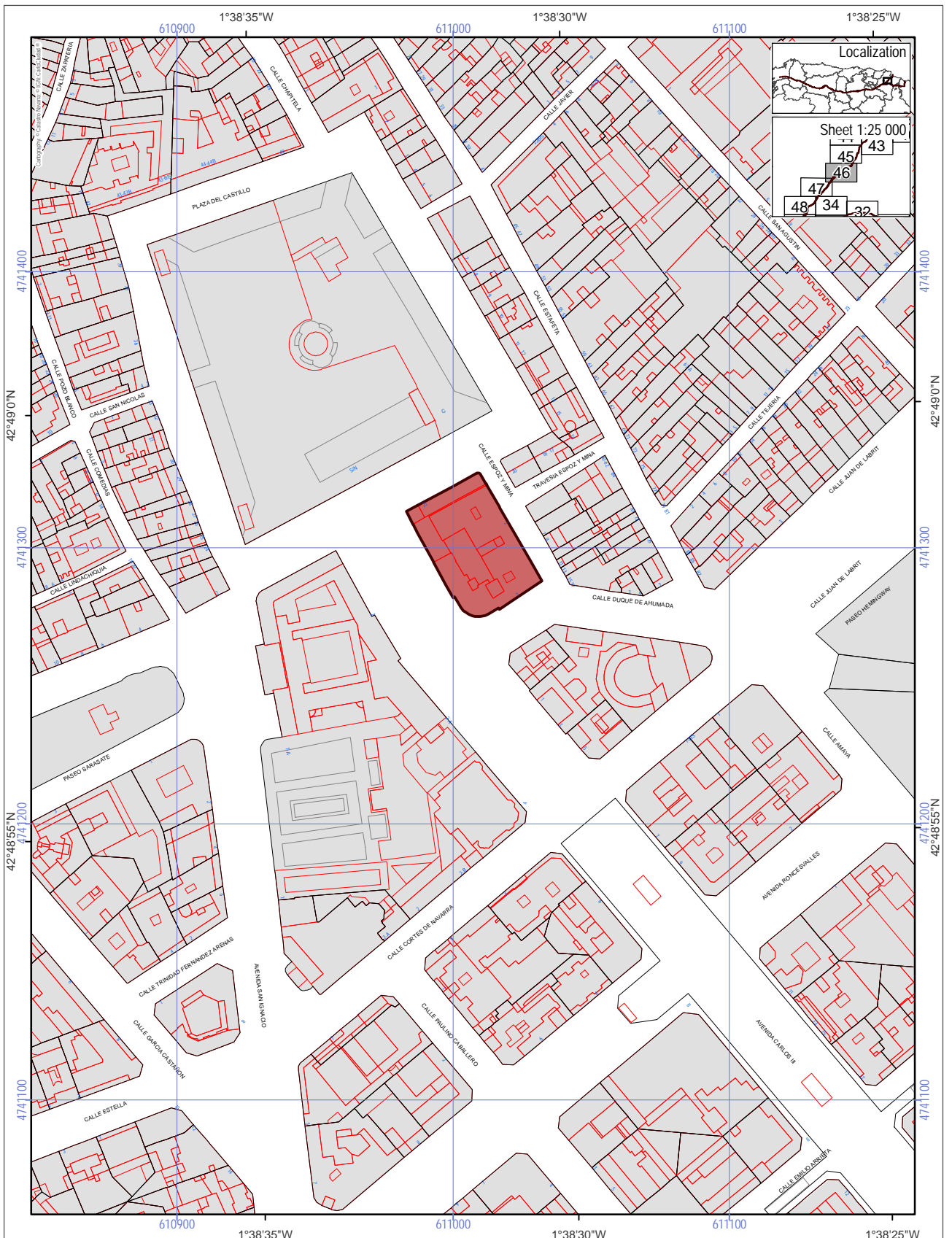


- World Heritage Property
- Route of Santiago de Compostela
- Associated structures (0.0217 ha)
- Buffer zone of the World Heritage Property



ETRS 1989, UTM Zone 30

ROUTE OF SANTIAGO DE COMPOSTELA. WORLD HERITAGE
San Felipe de Neri Oratory [203]



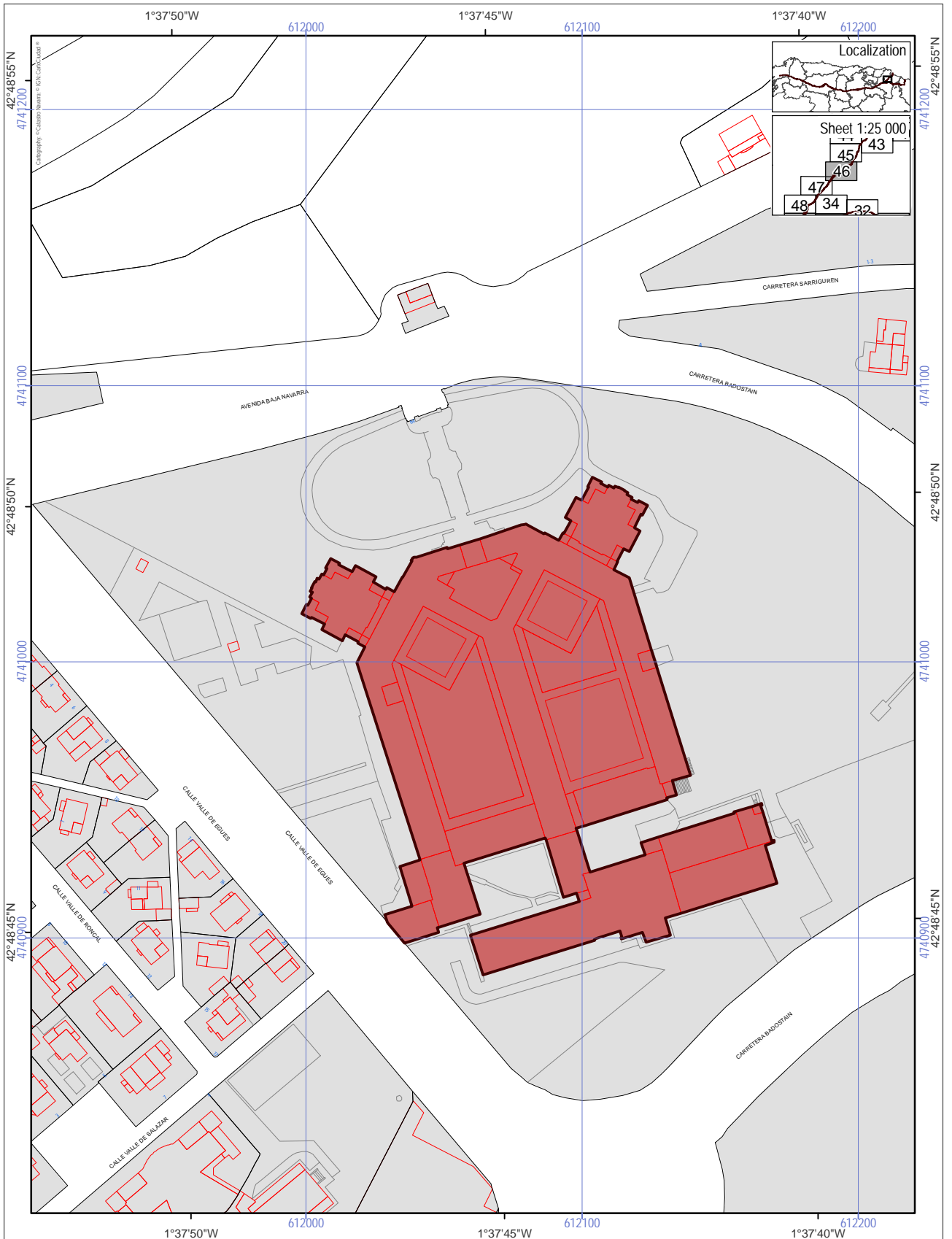
World Heritage Property

- Route of Santiago de Compostela
- Associated structures (0.1139 ha)
- Buffer zone of the World Heritage Property

Scale 1:2 000

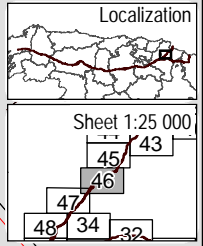
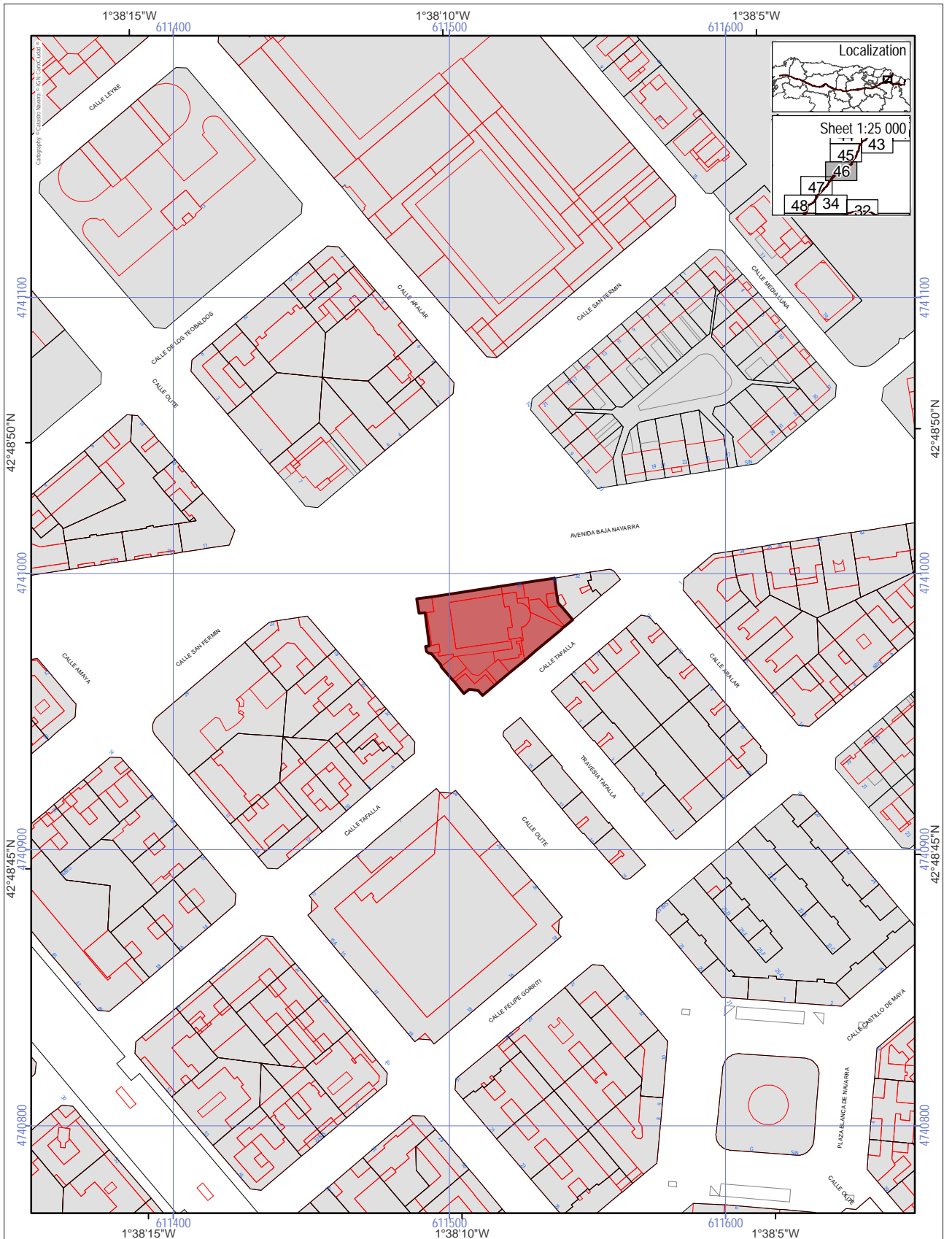
0 | 50 | 100 m

ETRS 1989, UTM Zone 30



<ul style="list-style-type: none"> World Heritage Property Route of Santiago de Compostela Associated structures (0.9414 ha) Buffer zone of the World Heritage Property 	<p>Scale 1:2 000</p> <p>0 50 100 m</p> <p>ETRS 1989, UTM Zone 30</p>	
-------------------------------------------------------------------------------------------------------------------------------------------------------------------------------------------------------------------------------------------------------------------------------------------------------------------------------------------------------------------------------------------------------------------------------------------------------------------------------------------------------------------------------------------------------------------------------------------------------------------------------------------------------------------------------------------------------------------------------------------------------------------------------------------------------------------------------------------------------------	----------------------------------------------------------------------	--

ROUTE OF SANTIAGO DE COMPOSTELA. WORLD HERITAGE
Diocesan Seminary [205]



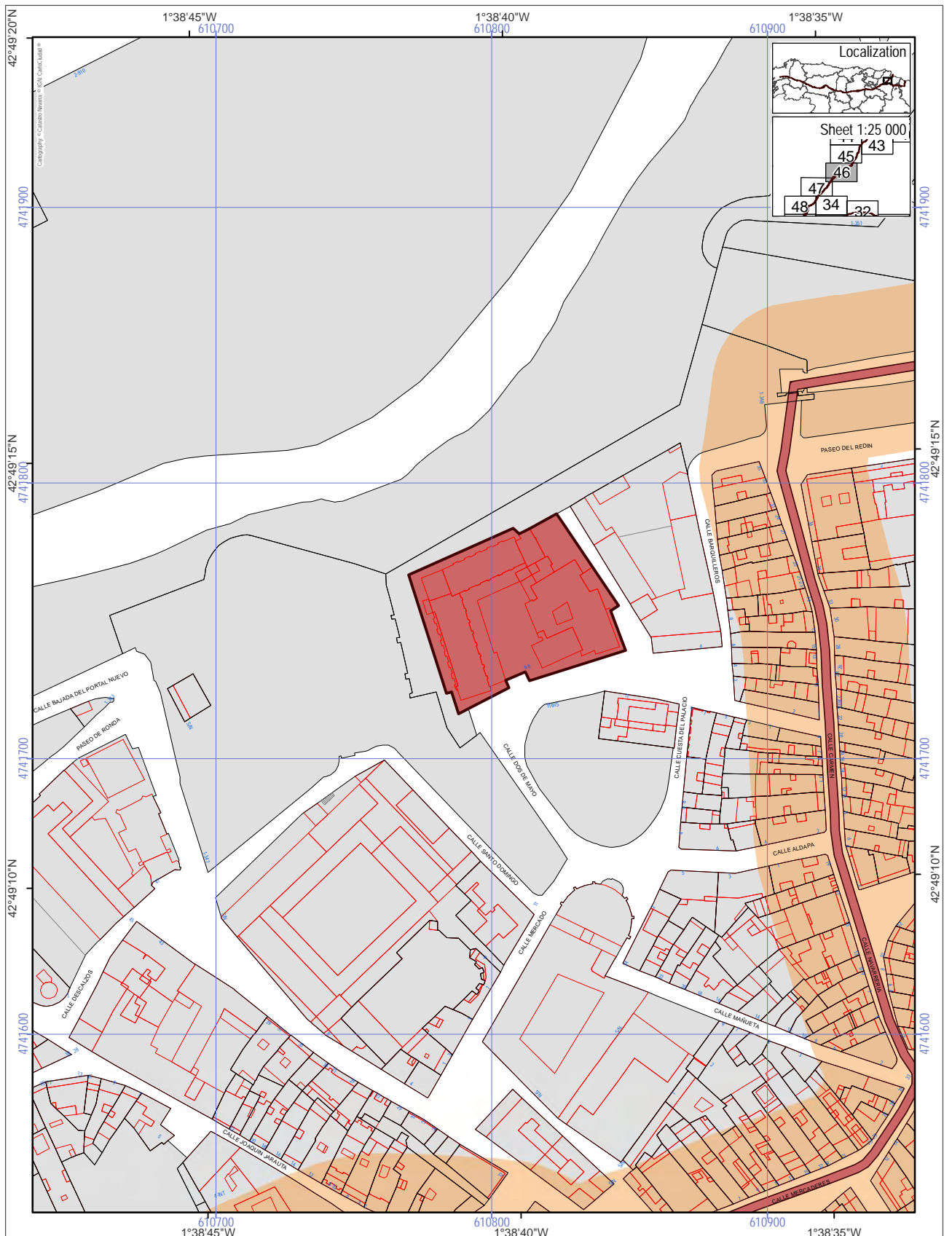
World Heritage Property
■ Route of Santiago de Compostela
■ Associated structures (0.1455 ha)
+ Buffer zone of the World Heritage Property

Scale 1:2 000

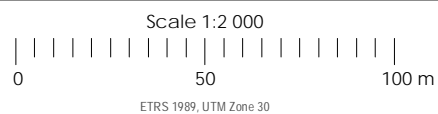
0 |-----| 50 |-----| 100 m

ETRS 1989, UTM Zone 30

ROUTE OF SANTIAGO DE COMPOSTELA. WORLD HERITAGE
 Church of San Francisco Javier [206]

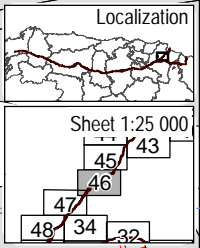
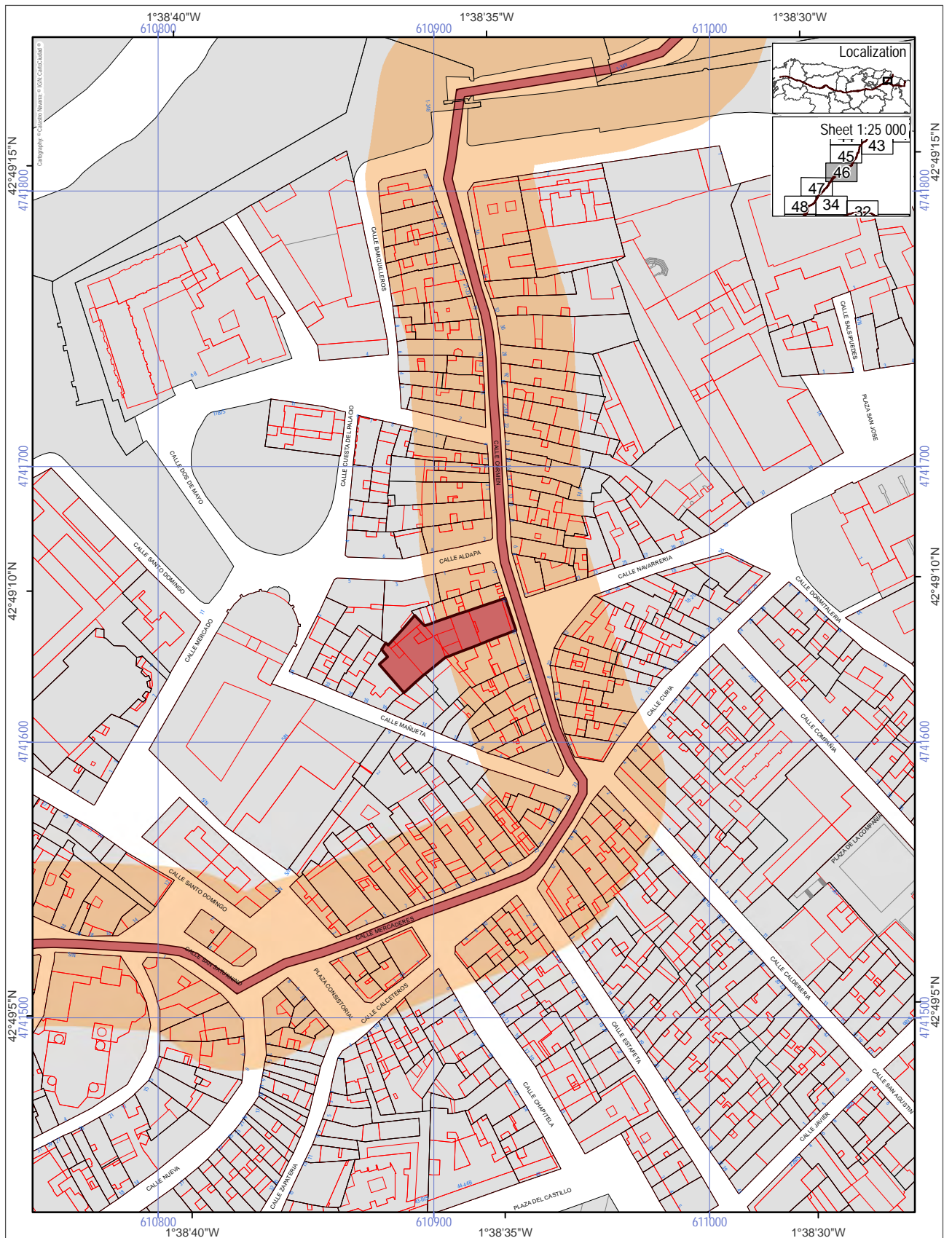


- World Heritage Property
- Route of Santiago de Compostela
- Associated structures (0.1552 ha)
- Buffer zone of the World Heritage Property



ETRS 1989, UTM Zone 30

ROUTE OF SANTIAGO DE COMPOSTELA. WORLD HERITAGE
Viceroy's Palace [207]

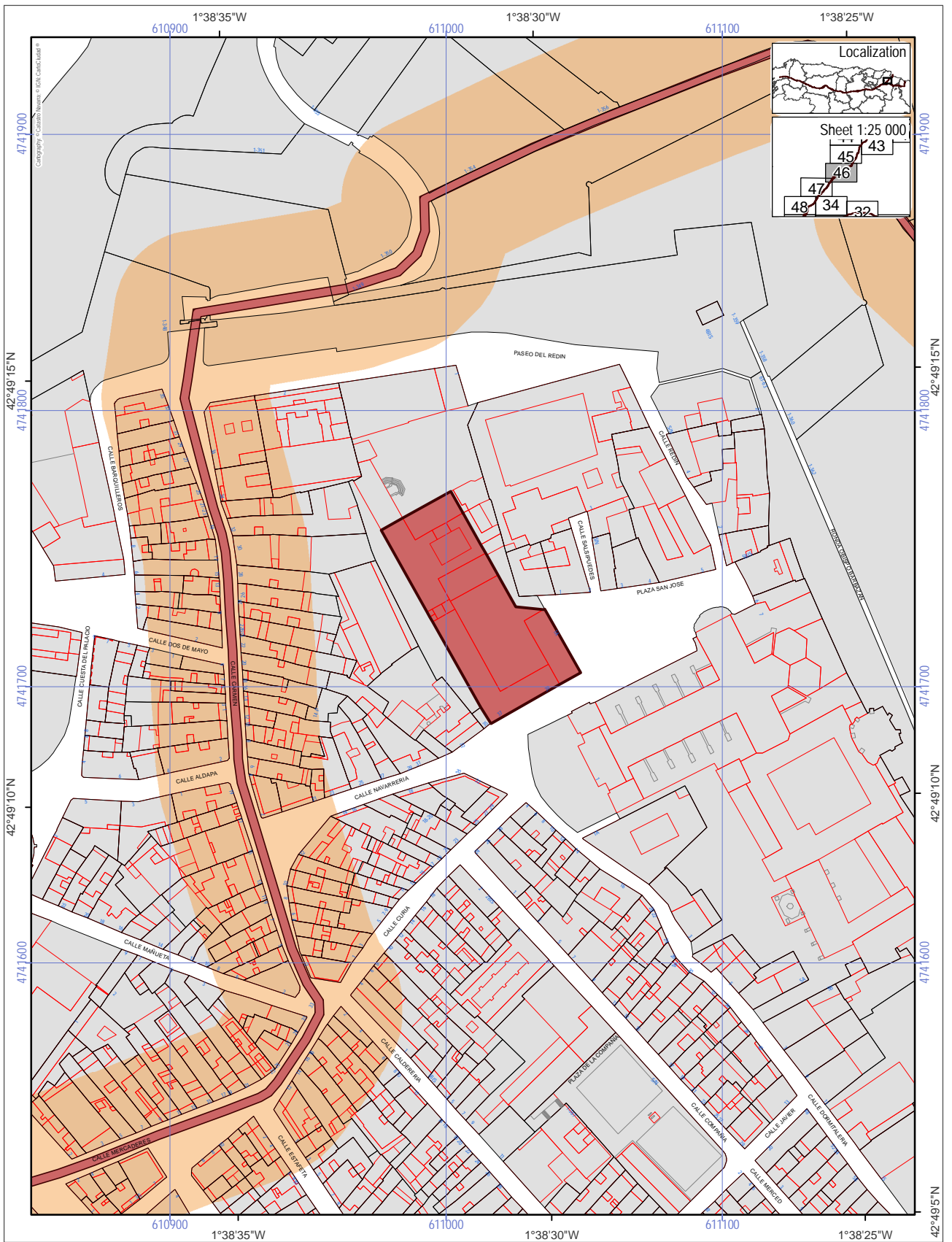


World Heritage Property
 Route of Santiago de Compostela
 Associated structures (0.0728 ha)
 Buffer zone of the World Heritage Property

Scale 1:2 000
 0 50 100 m

ETRS 1989, UTM Zone 30

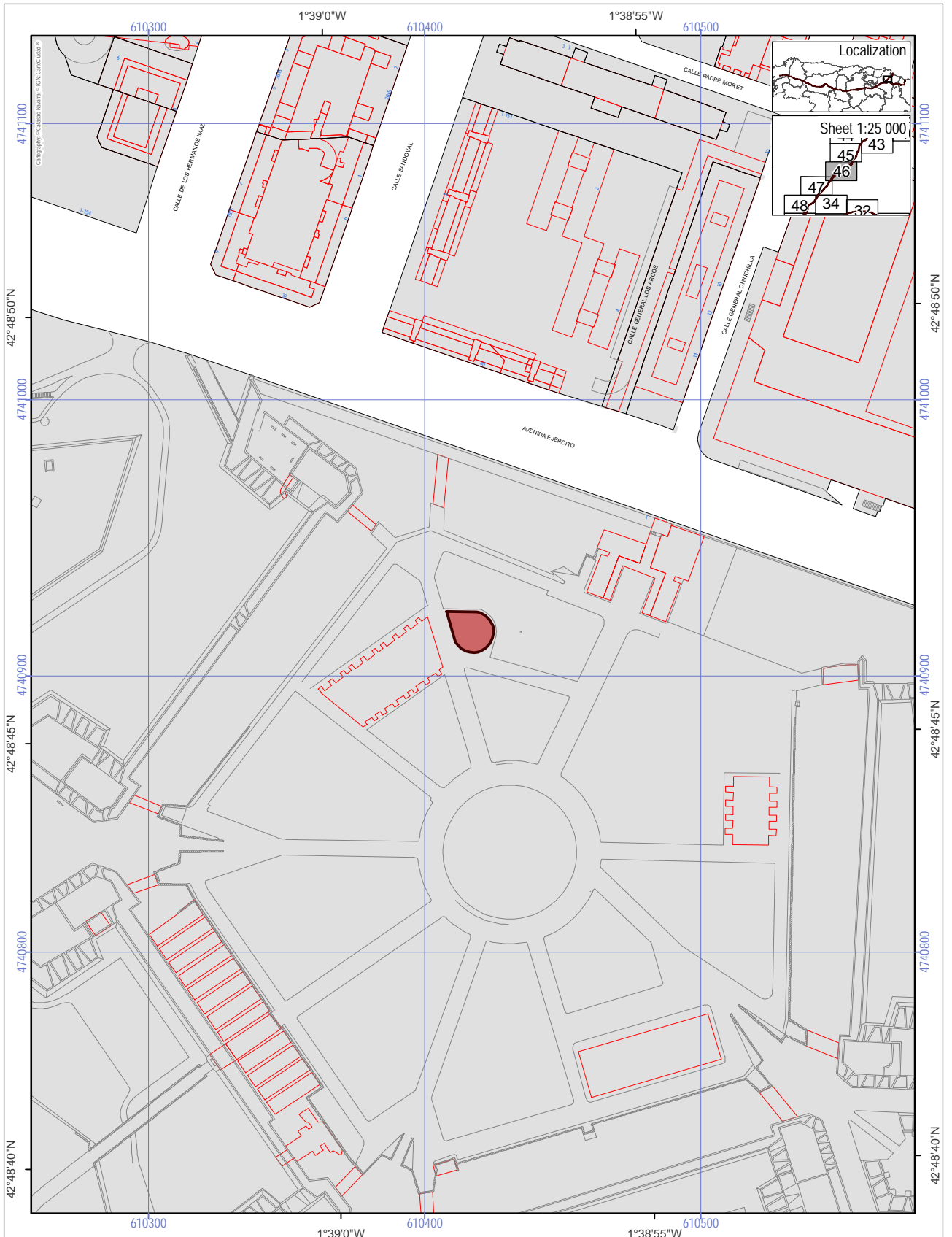
ROUTE OF SANTIAGO DE COMPOSTELA. WORLD HERITAGE
 Marquis of Rozalejo Palace [208]



World Heritage Property
 Route of Santiago de Compostela
 Associated structures (0.2500 ha)
 Buffer zone of the World Heritage Property

Scale 1:2 000
 0 50 100 m
 ETRS 1989, UTM Zone 30

NI



World Heritage Property

- Route of Santiago de Compostela
- Associated structures (0.0100 ha)
- Buffer zone of the World Heritage Property

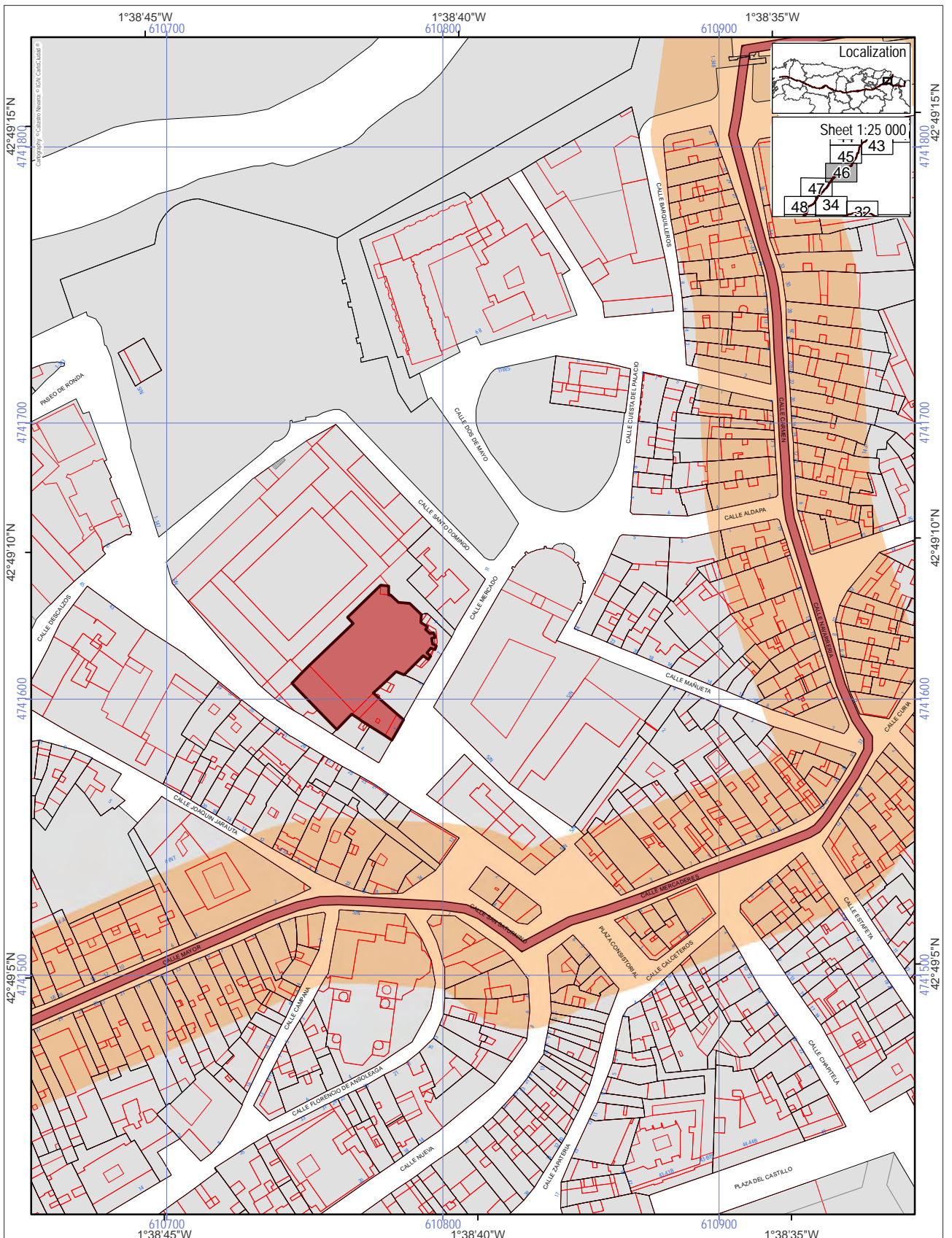
Scale 1:2 000

0 | 50 | 100 m

ETRS 1989, UTM Zone 30

N

ROUTE OF SANTIAGO DE COMPOSTELA. WORLD HERITAGE
Fortified tower of Hornos [210]



World Heritage Property

- Route of Santiago de Compostela
- Associated structures (0.1408 ha)
- Buffer zone of the World Heritage Property

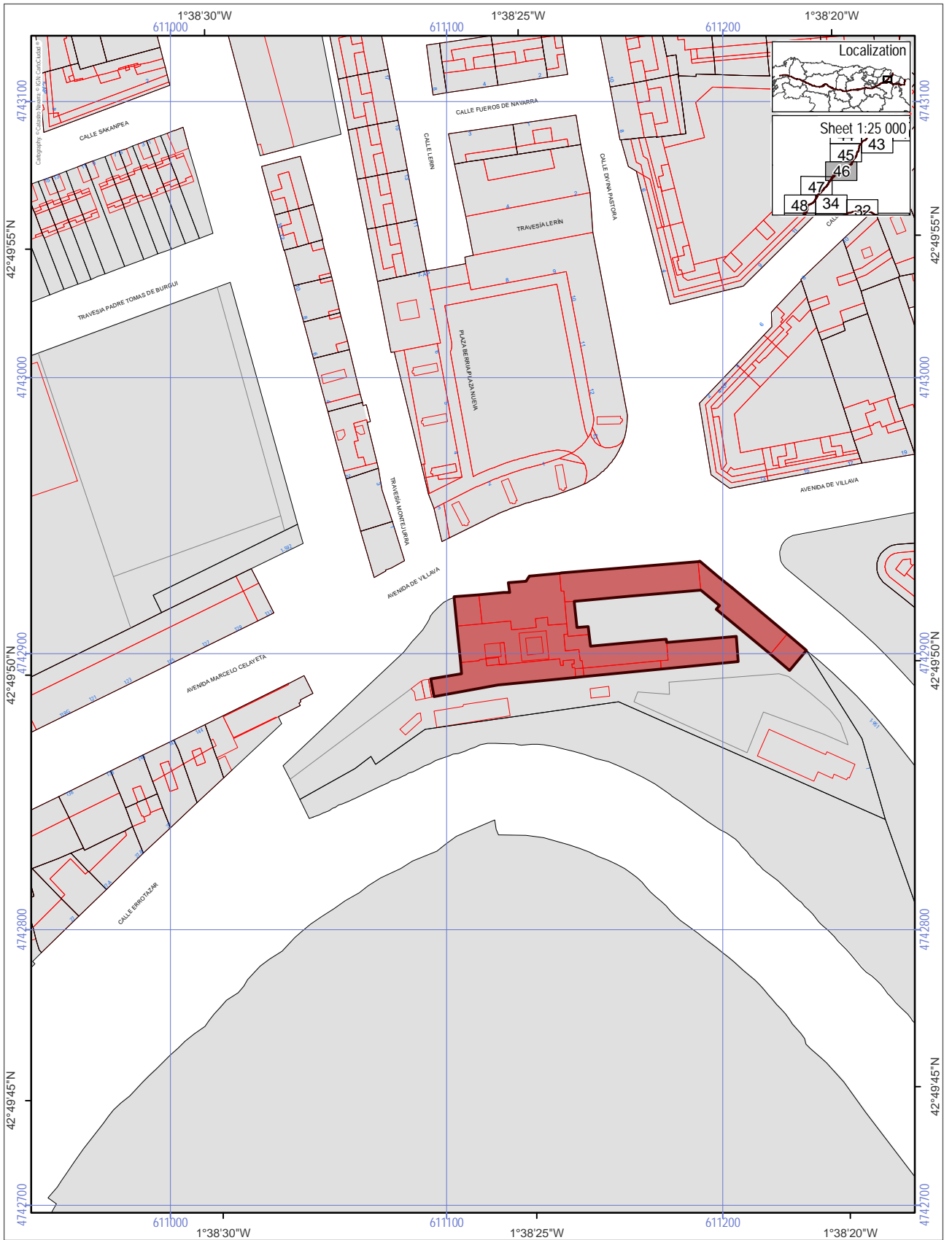
Scale 1:2 000

0 50 100 m

ETRS 1989, UTM Zone 30

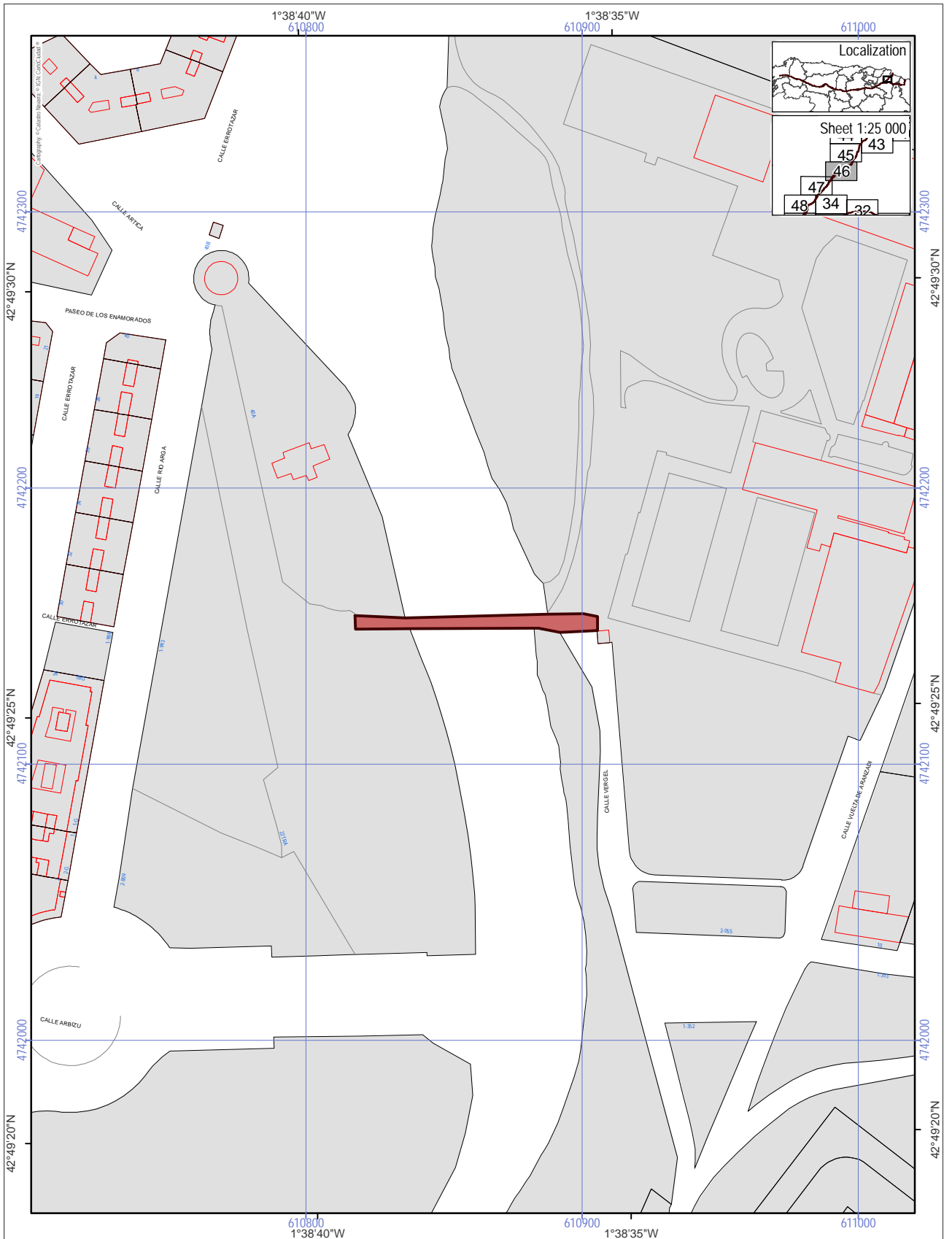
N

ROUTE OF SANTIAGO DE COMPOSTELA. WORLD HERITAGE
Parish Church of Santiago [211]






<ul style="list-style-type: none"> World Heritage Property Route of Santiago de Compostela Associated structures (0.3363 ha) Buffer zone of the World Heritage Property 	<p>Scale 1:2 000</p> <p>0 50 100 m</p> <p>ETRS 1989, UTM Zone 30</p>	
--------------------------------------------------------------------------------------------------------------------------------------------------------------------------------------------------------------------------------------------------------------------------------------------------------------------------------------------------------------------------------------------------------------------------------------------------------------------------------------------------------------------------------------------------------------------------------------------------------------------------------------------------------------------------------------------------------------------------------------------------------------------------------------	----------------------------------------------------------------------	--

ROUTE OF SANTIAGO DE COMPOSTELA. WORLD HERITAGE
Capuchin Convent [212]



World Heritage Property

-  Route of Santiago de Compostela
-  Associated structures (0.0023 ha)
-  Buffer zone of the World Heritage Property

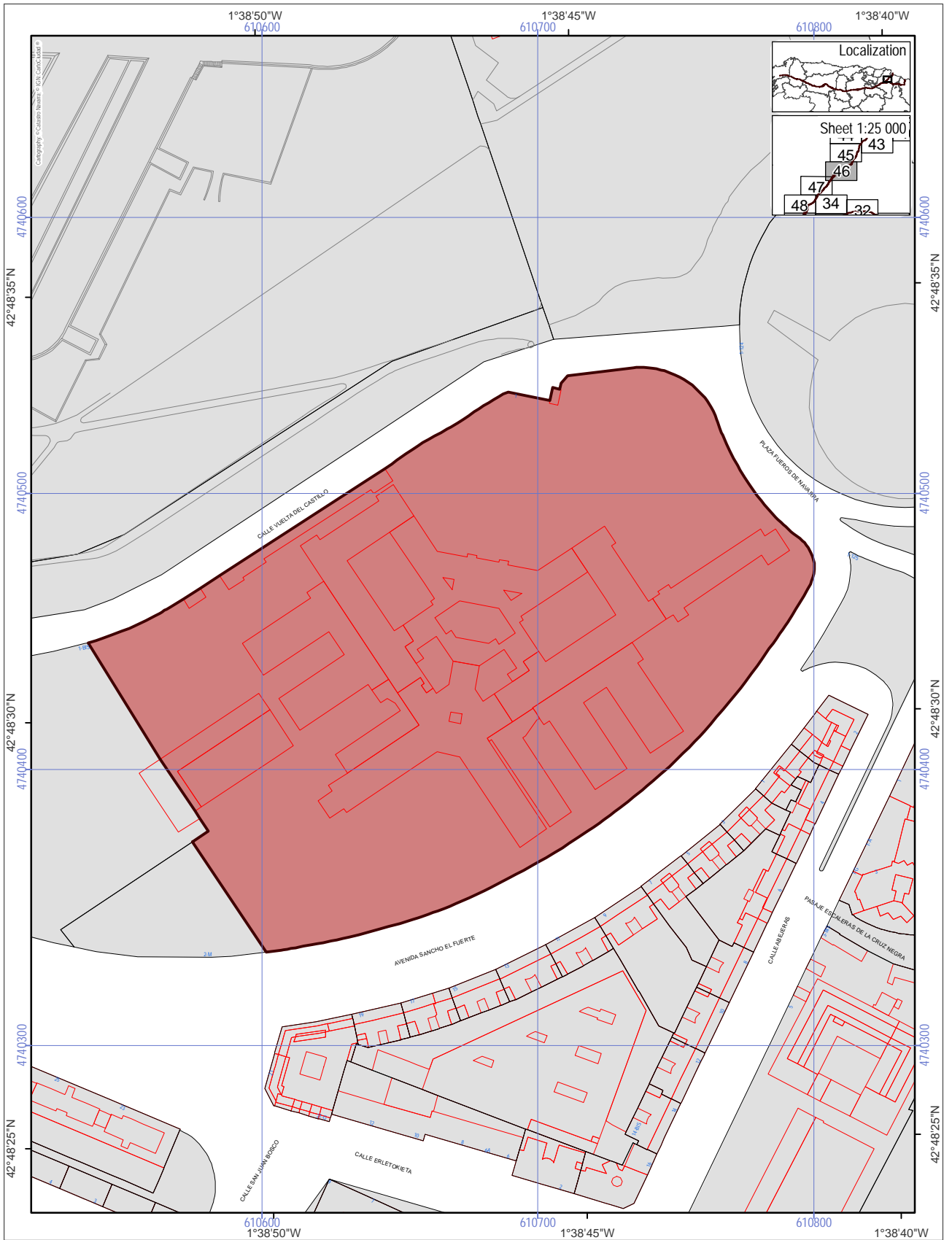
Scale 1:2 000

0 50 100 m

ETRS 1989, UTM Zone 30

N

ROUTE OF SANTIAGO DE COMPOSTELA. WORLD HERITAGE
San Pedro bridge [213]



World Heritage Property

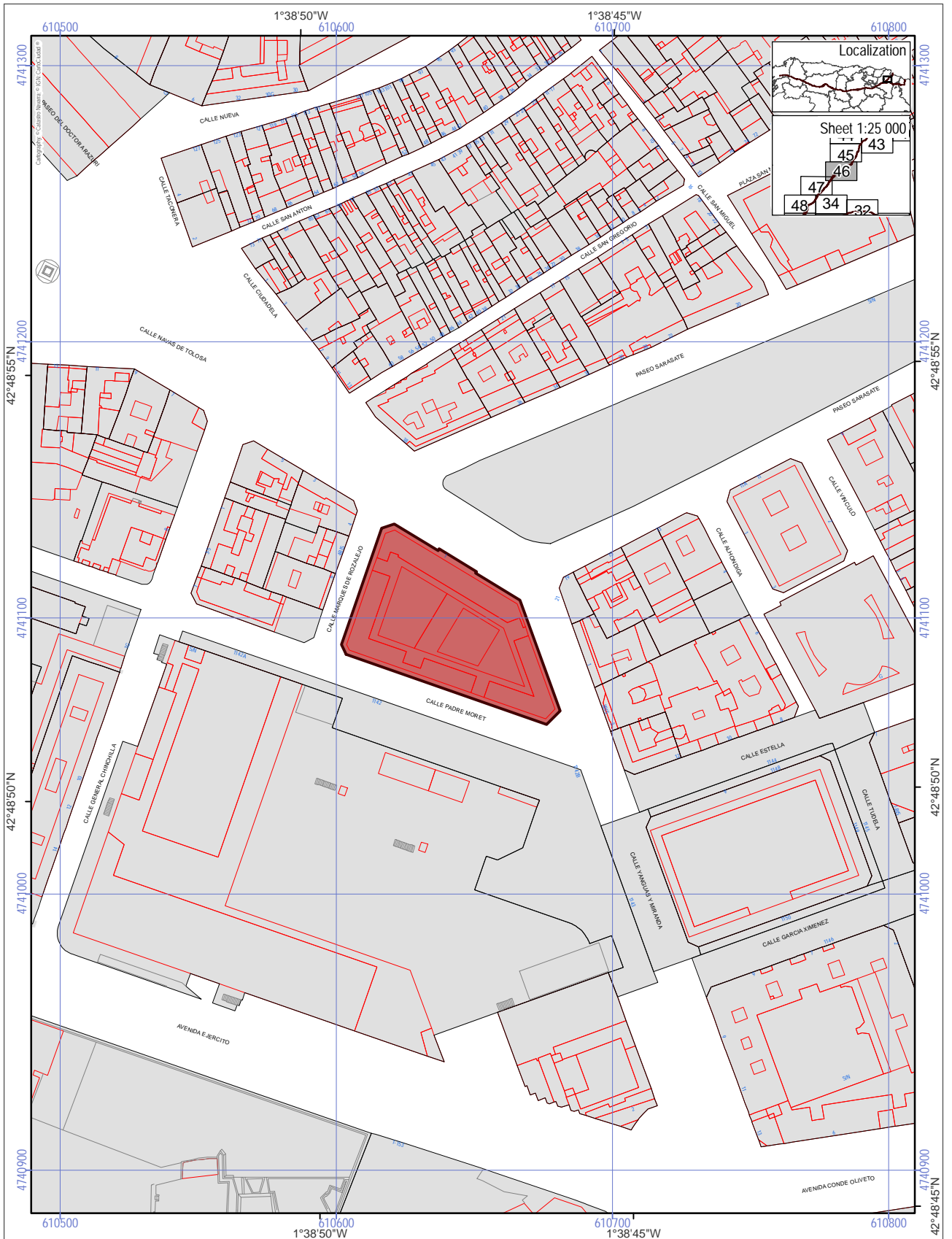
- Route of Santiago de Compostela
- Associated structures (0.2870 ha)
- Buffer zone of the World Heritage Property

Scale 1:2 000

0 50 100 m

ETRS 1989, UTM Zone 30

ROUTE OF SANTIAGO DE COMPOSTELA. WORLD HERITAGE
Misericord House [214]



World Heritage Property

Route of Santiago de Compostela

Associated structures (0.3130 ha)

Buffer zone of the World Heritage Property

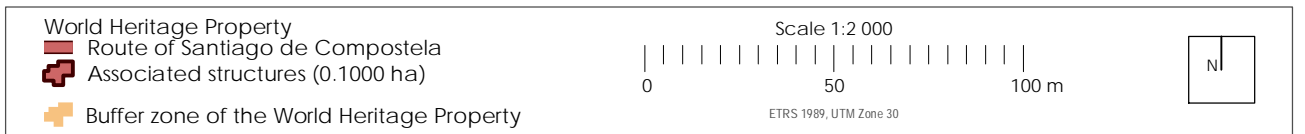
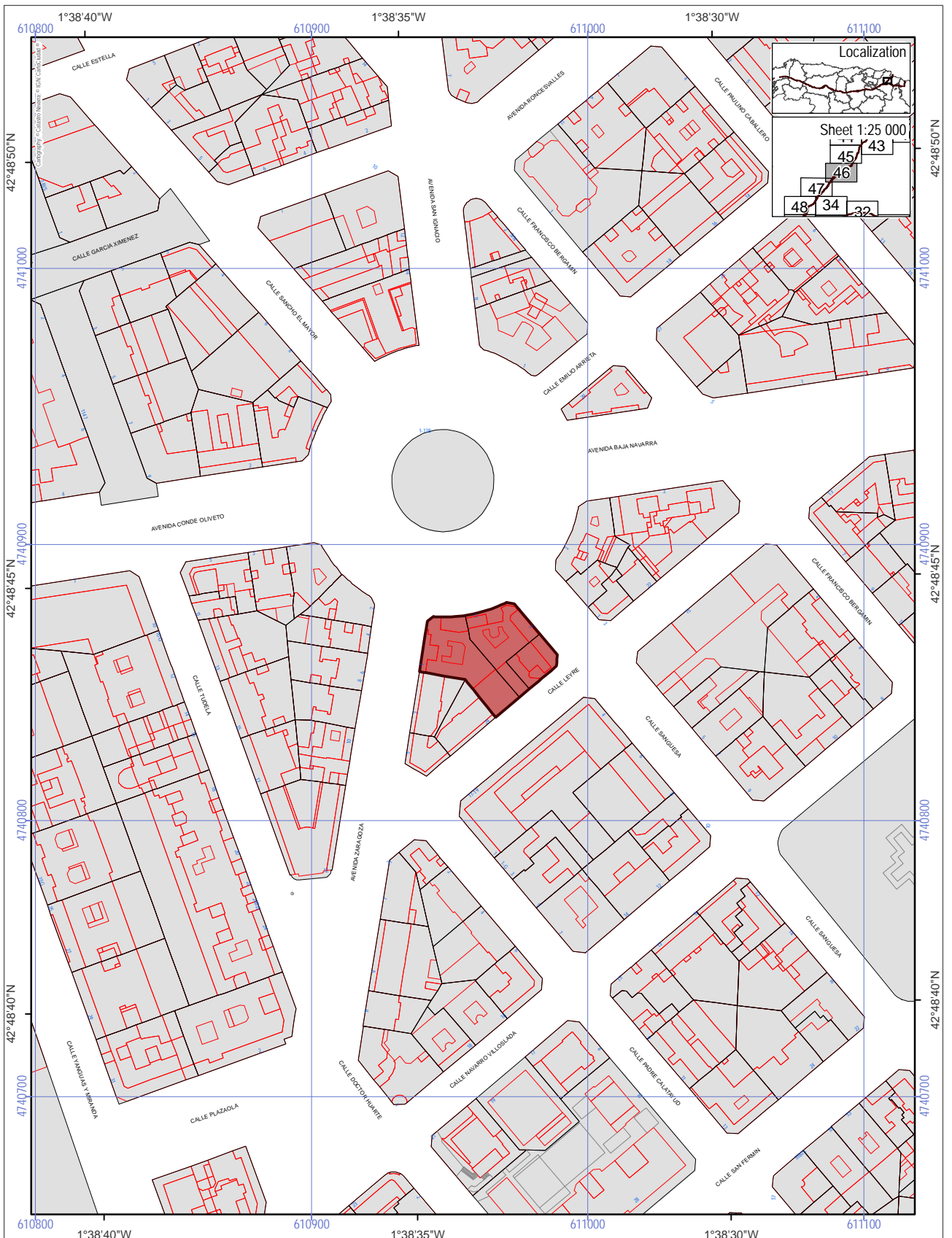
Scale 1:2 000

0 50 100 m

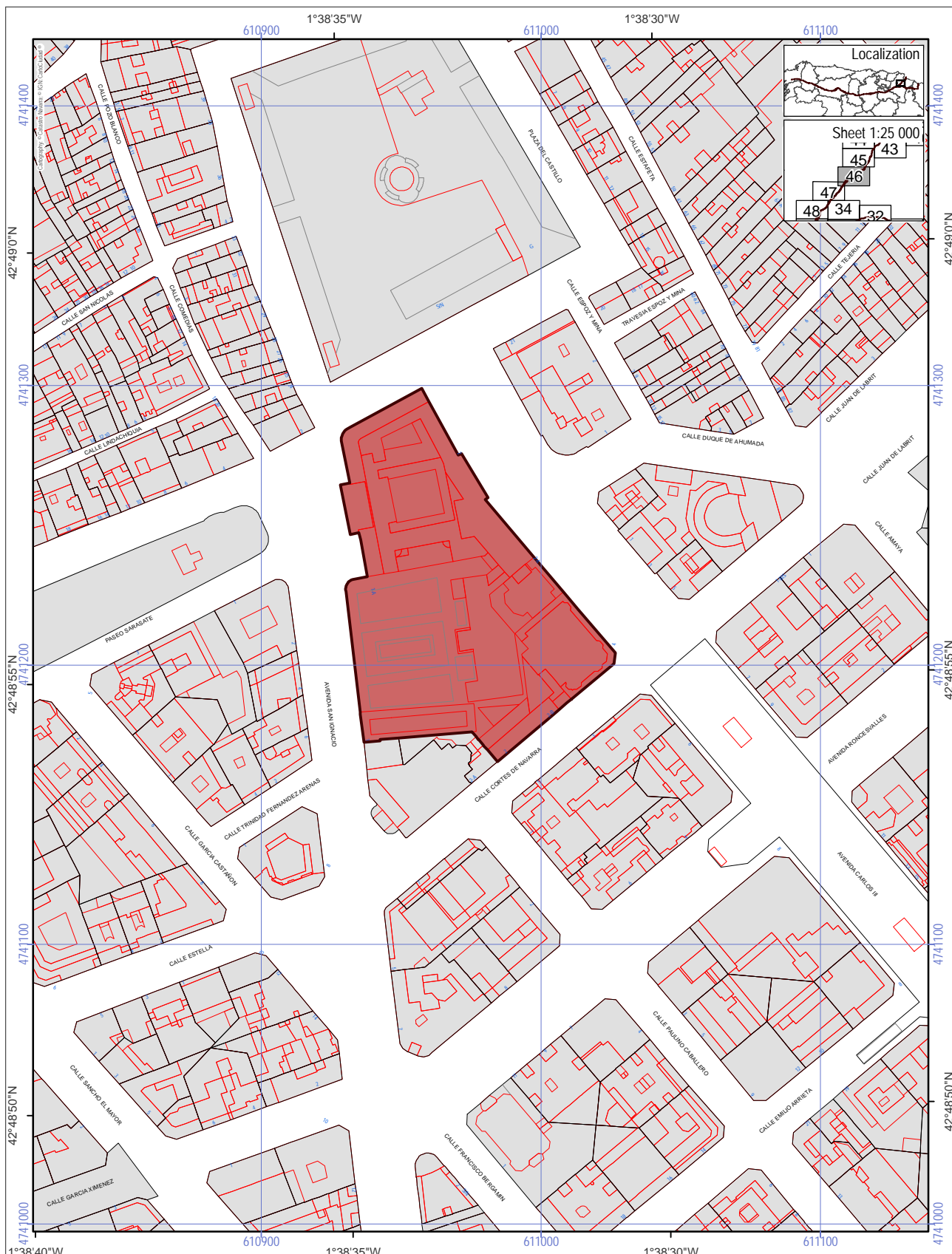
ETRS 1989, UTM Zone 30

NI

ROUTE OF SANTIAGO DE COMPOSTELA. WORLD HERITAGE
Court [215]



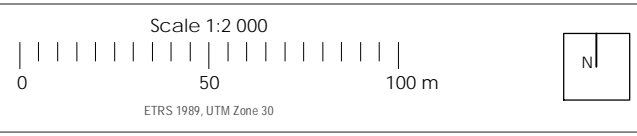
ROUTE OF SANTIAGO DE COMPOSTELA. WORLD HERITAGE
 Príncipe de Viana square house [216]



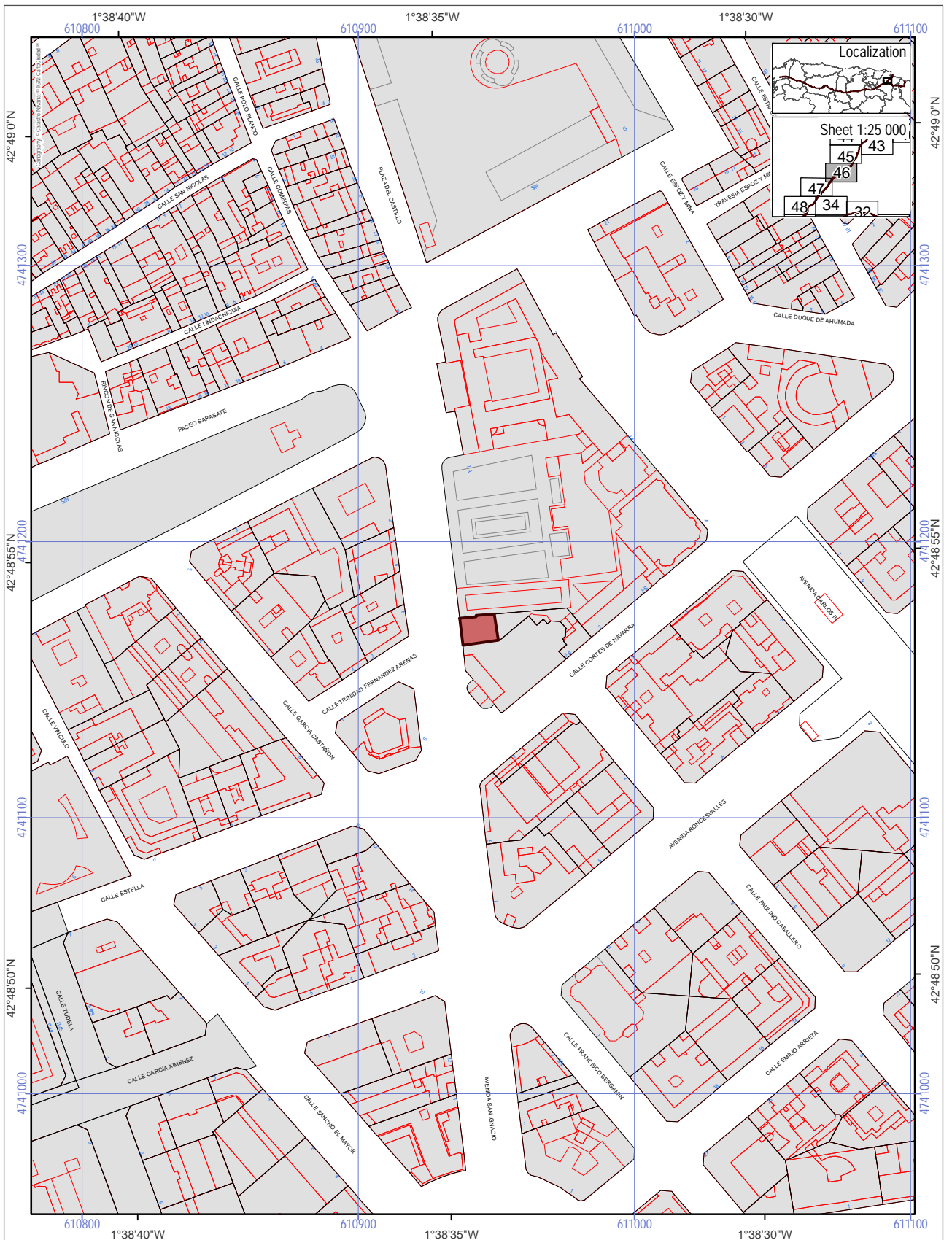
Localization

Sheet 1:25 000

- World Heritage Property
- Route of Santiago de Compostela
- Associated structures (0.0065 ha)
- Buffer zone of the World Heritage Property



ROUTE OF SANTIAGO DE COMPOSTELA. WORLD HERITAGE
Archive of Navarra [217]



World Heritage Property

Route of Santiago de Compostela

Associated structures (0.0065 ha)

Buffer zone of the World Heritage Property

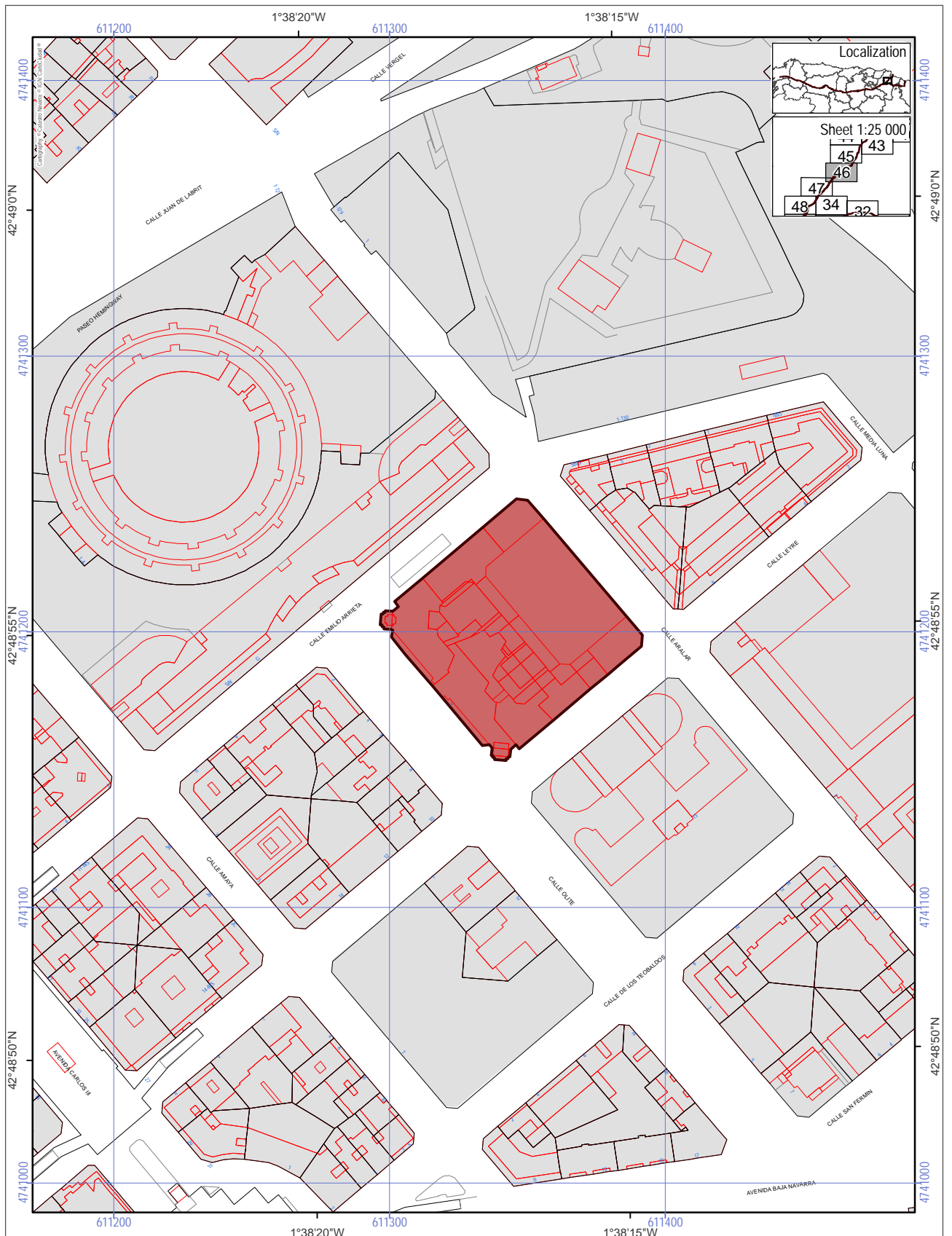
Scale 1:2 000

0 50 100 m

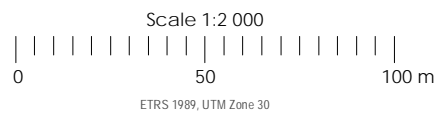
ETRS 1989, UTM Zone 30

North arrow symbol

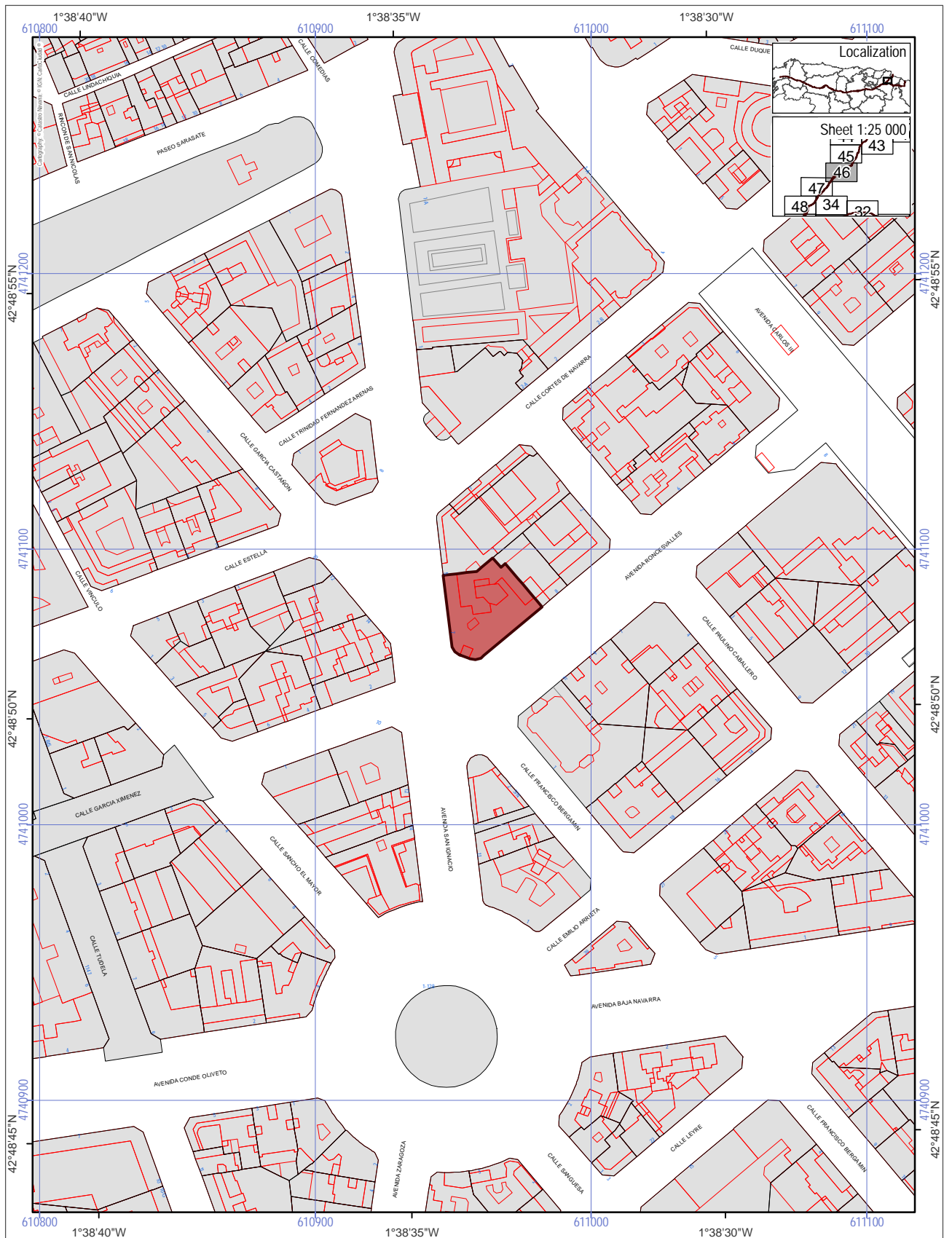
ROUTE OF SANTIAGO DE COMPOSTELA. WORLD HERITAGE
Chapel of San Ignacio [218]



- World Heritage Property
- Route of Santiago de Compostela
- Associated structures (0.486 ha)
- Buffer zone of the World Heritage Property



ROUTE OF SANTIAGO DE COMPOSTELA. WORLD HERITAGE
Piarists' School [219]



World Heritage Property
 Route of Santiago de Compostela
 Associated structures (0.0813 ha)
 Buffer zone of the World Heritage Property

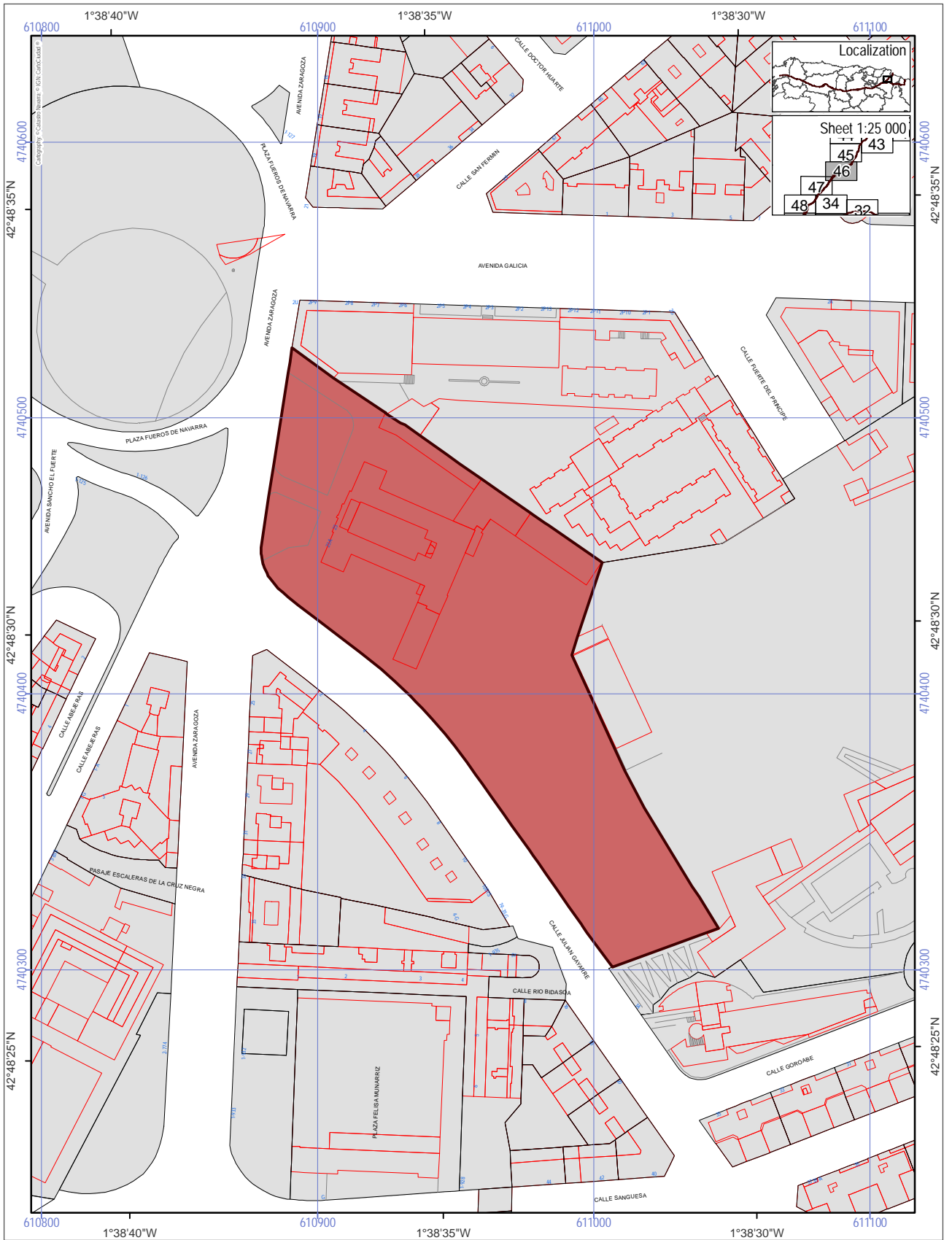
Scale 1:2 000

0 50 100 m

ETRS 1989, UTM Zone 30

NI

ROUTE OF SANTIAGO DE COMPOSTELA. WORLD HERITAGE
 Vasco-Navarra's building [220]



World Heritage Property

Route of Santiago de Compostela

Associated structures (1.4106 ha)

Buffer zone of the World Heritage Property

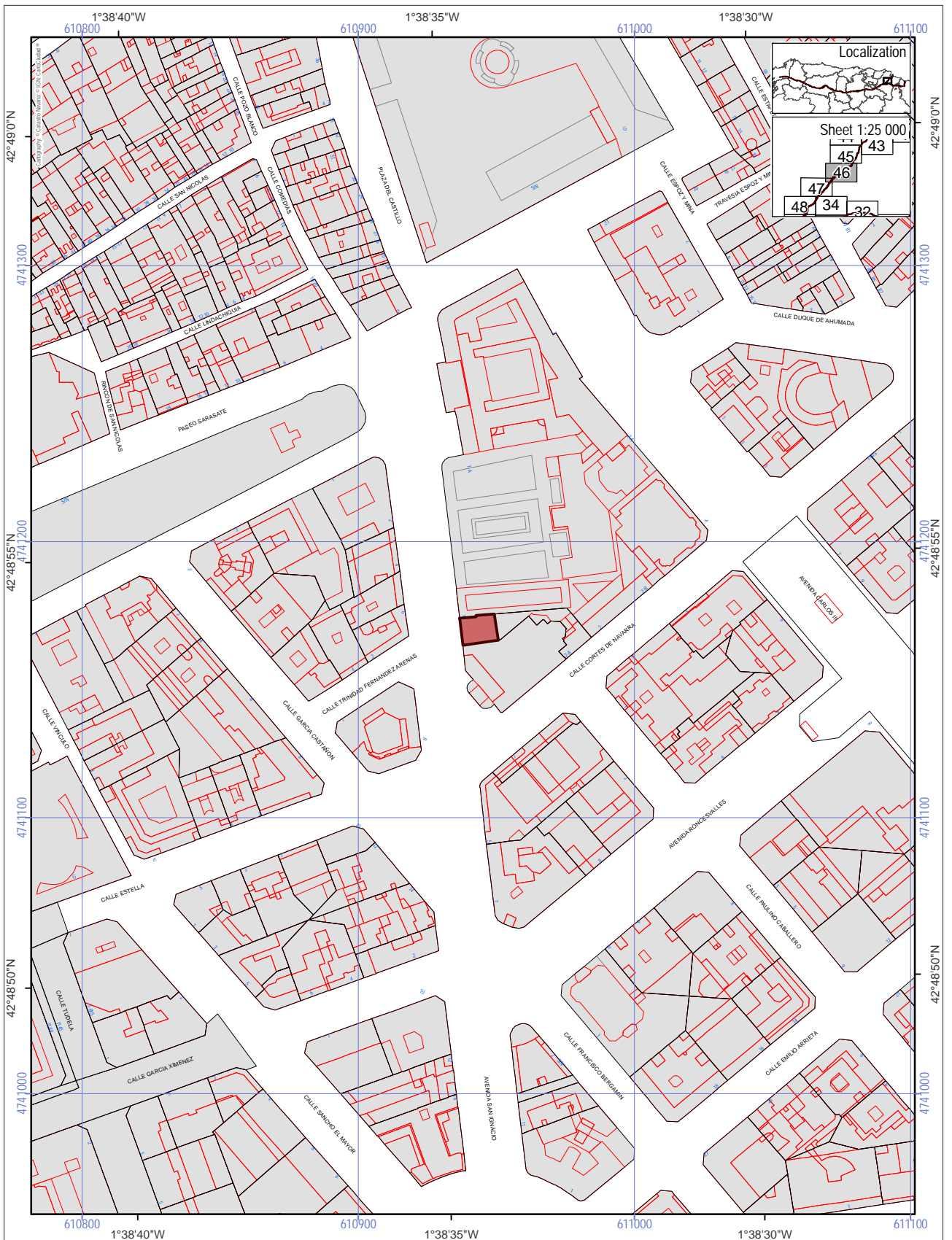
Scale 1:2 000

0 50 100 m

ETRS 1989, UTM Zone 30

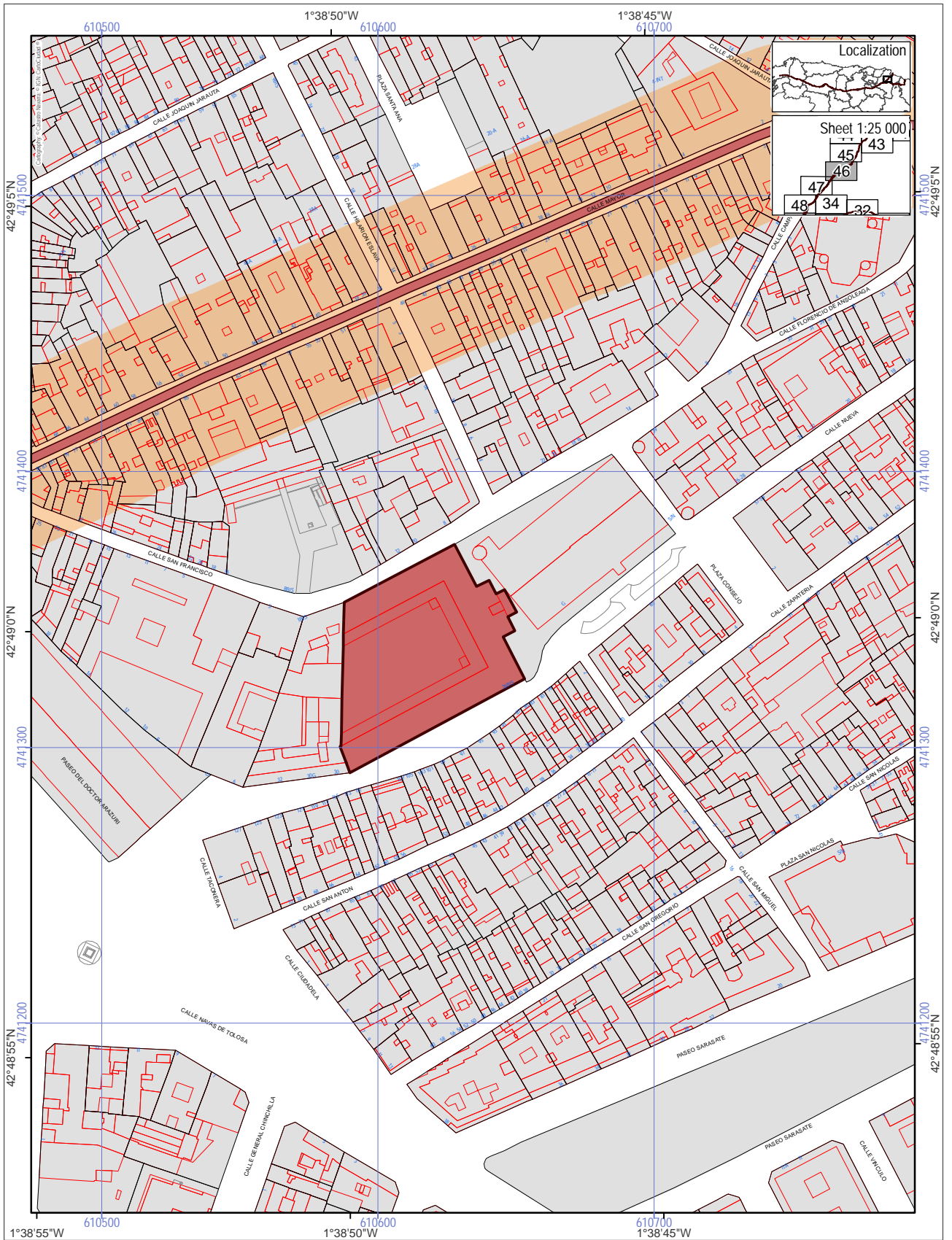
NI

ROUTE OF SANTIAGO DE COMPOSTELA. WORLD HERITAGE
 Vincentian Fathers (St. Vincent de Paul) [221]



World Heritage Property	Scale 1:2 000	
 Route of Santiago de Compostela  Associated structures (0.0235 ha)		
 Buffer zone of the World Heritage Property	ETRS 1989, UTM Zone 30	

ROUTE OF SANTIAGO DE COMPOSTELA. WORLD HERITAGE
Basilica of San Ignacio [222]

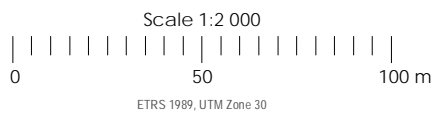


Localization

Sheet 1:25 000

45 43
46
47
48 34 32

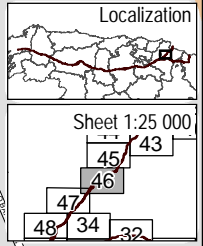
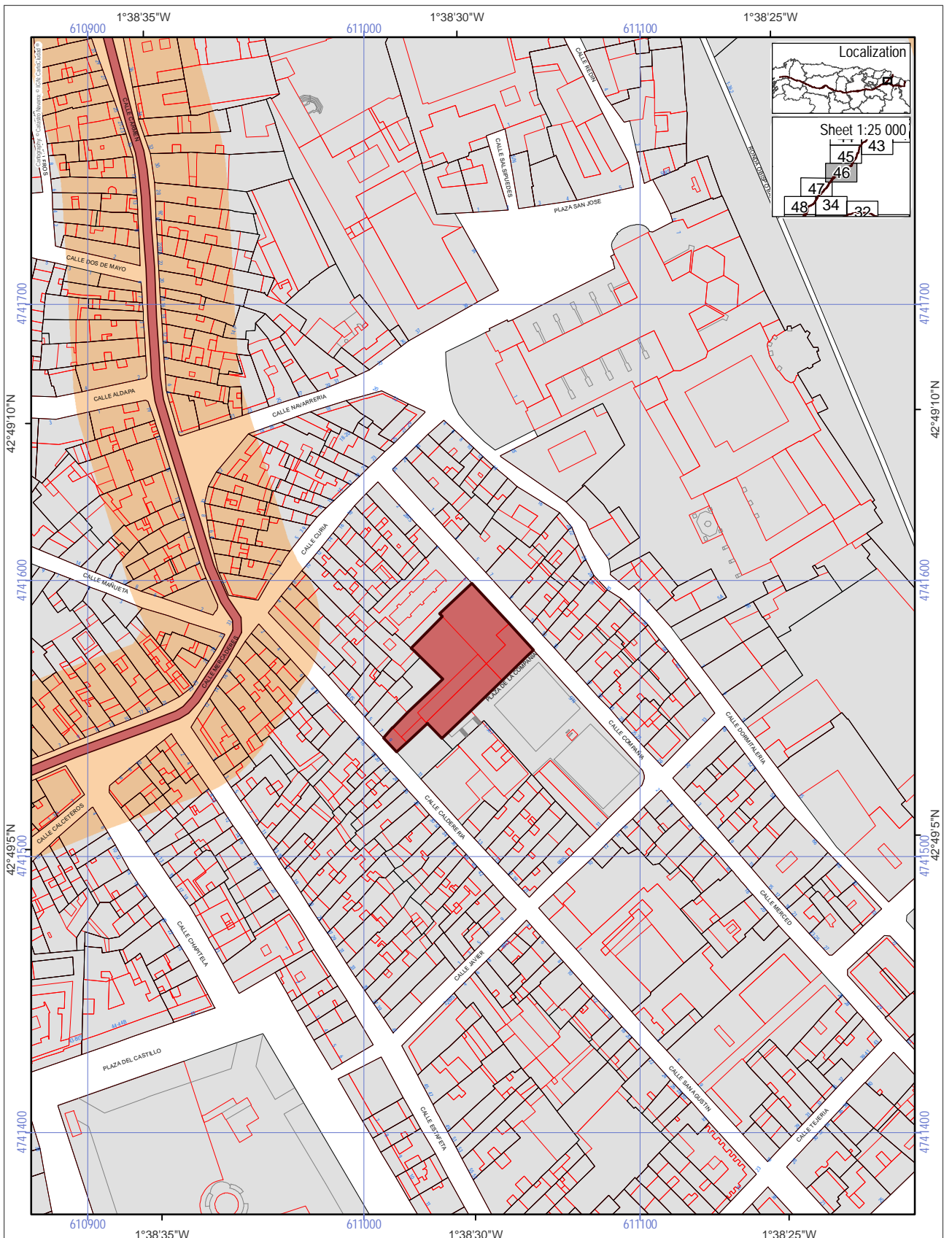
- World Heritage Property
- Route of Santiago de Compostela
- Associated structures (0.3457 ha)
- Buffer zone of the World Heritage Property



ETRS 1989, UTM Zone 30



ROUTE OF SANTIAGO DE COMPOSTELA. WORLD HERITAGE
Town Council Schools [223]



World Heritage Property

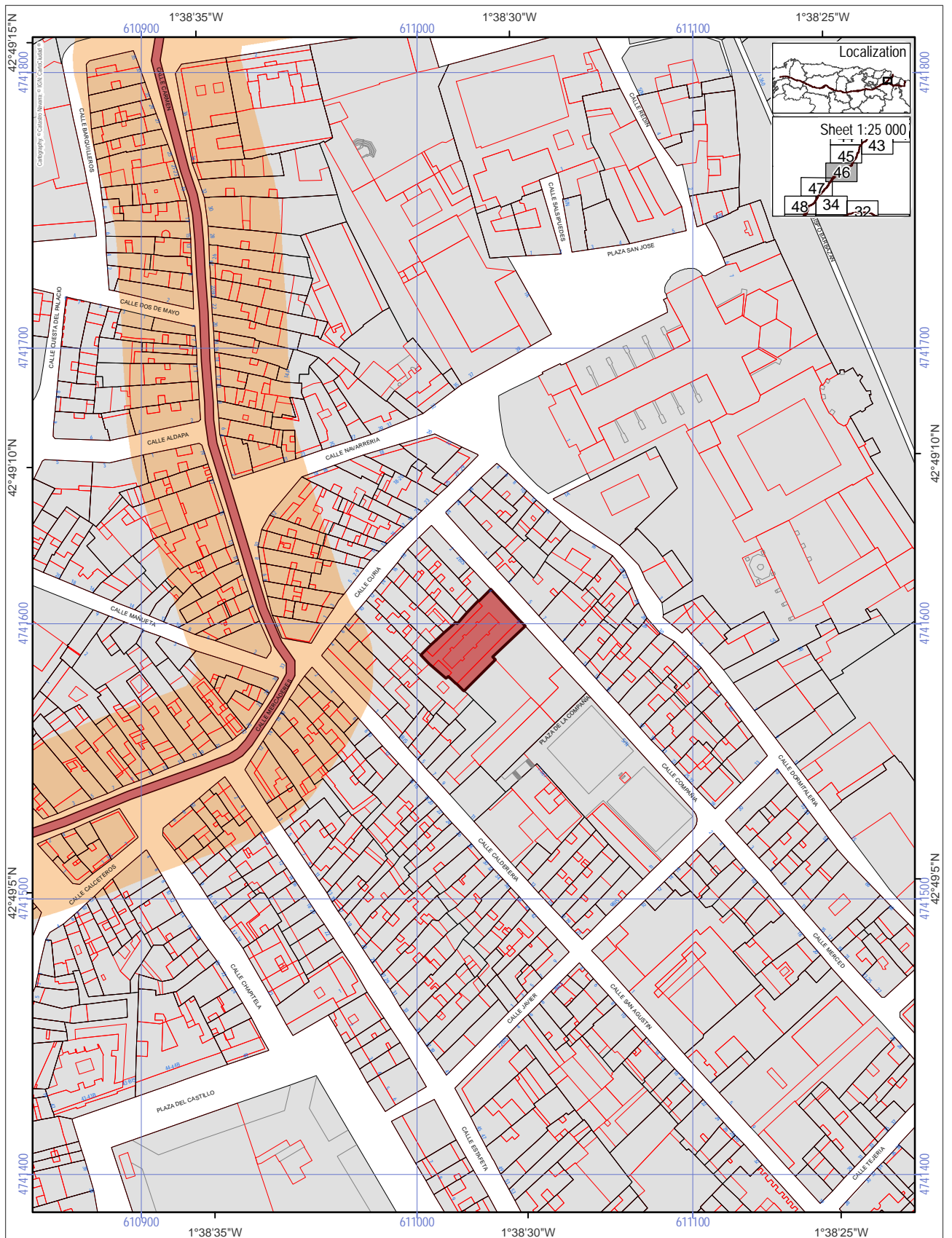
- Route of Santiago de Compostela
- Associated structures (0.136 ha)
- Buffer zone of the World Heritage Property

Scale 1:2 000

0 50 100 m

ETRS 1989, UTM Zone 30

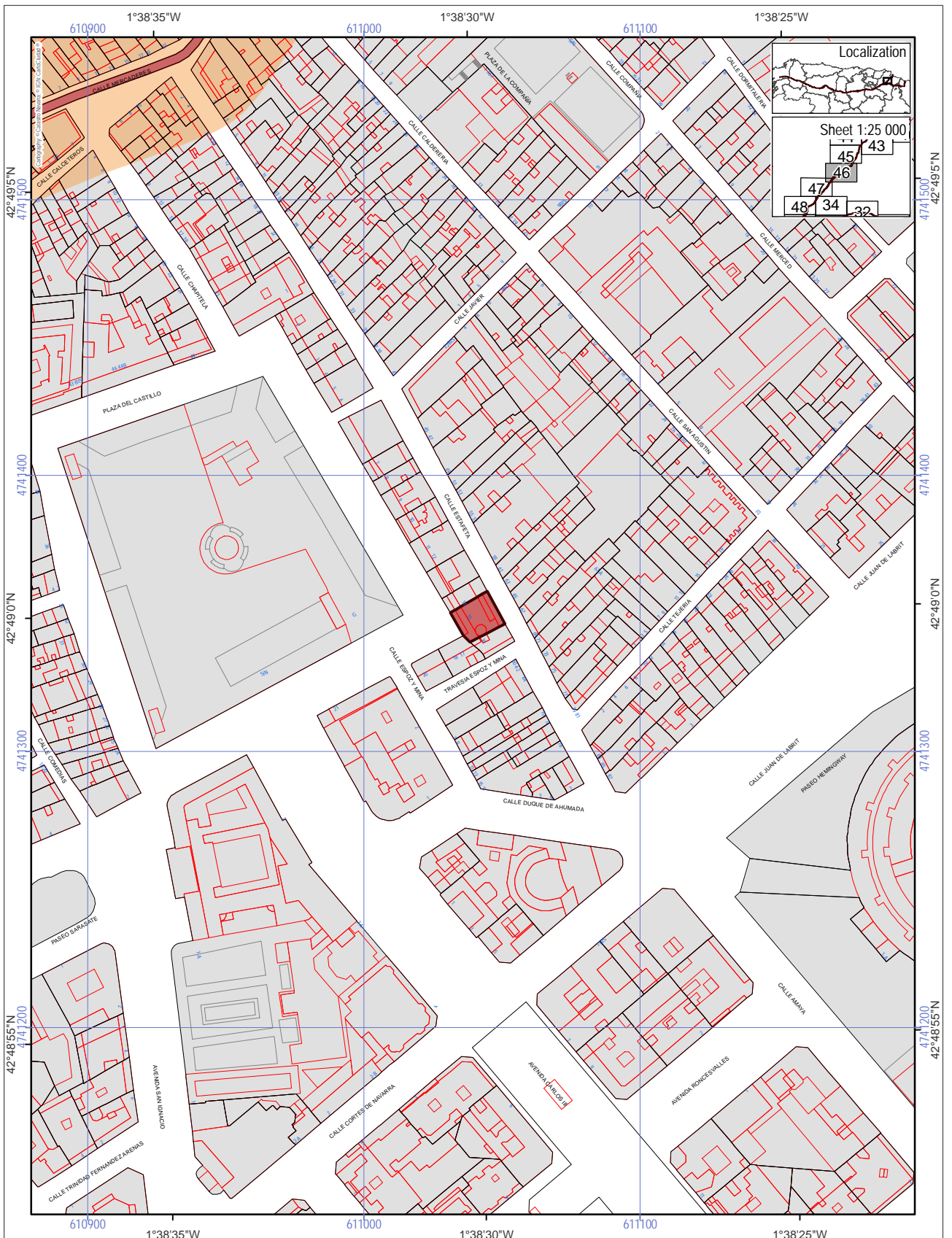
ROUTE OF SANTIAGO DE COMPOSTELA. WORLD HERITAGE
Compañía street house [224]






World Heritage Property
 Route of Santiago de Compostela
 Associated structures (0.0646 ha)
 Buffer zone of the World Heritage Property

Scale 1:2 000
 0 50 100 m
 ETRS 1989, UTM Zone 30

ROUTE OF SANTIAGO DE COMPOSTELA. WORLD HERITAGE
 Church of San Juan Bautista [225]




World Heritage Property

-  Route of Santiago de Compostela
-  Associated structures (0.02 ha)
-  Buffer zone of the World Heritage Property

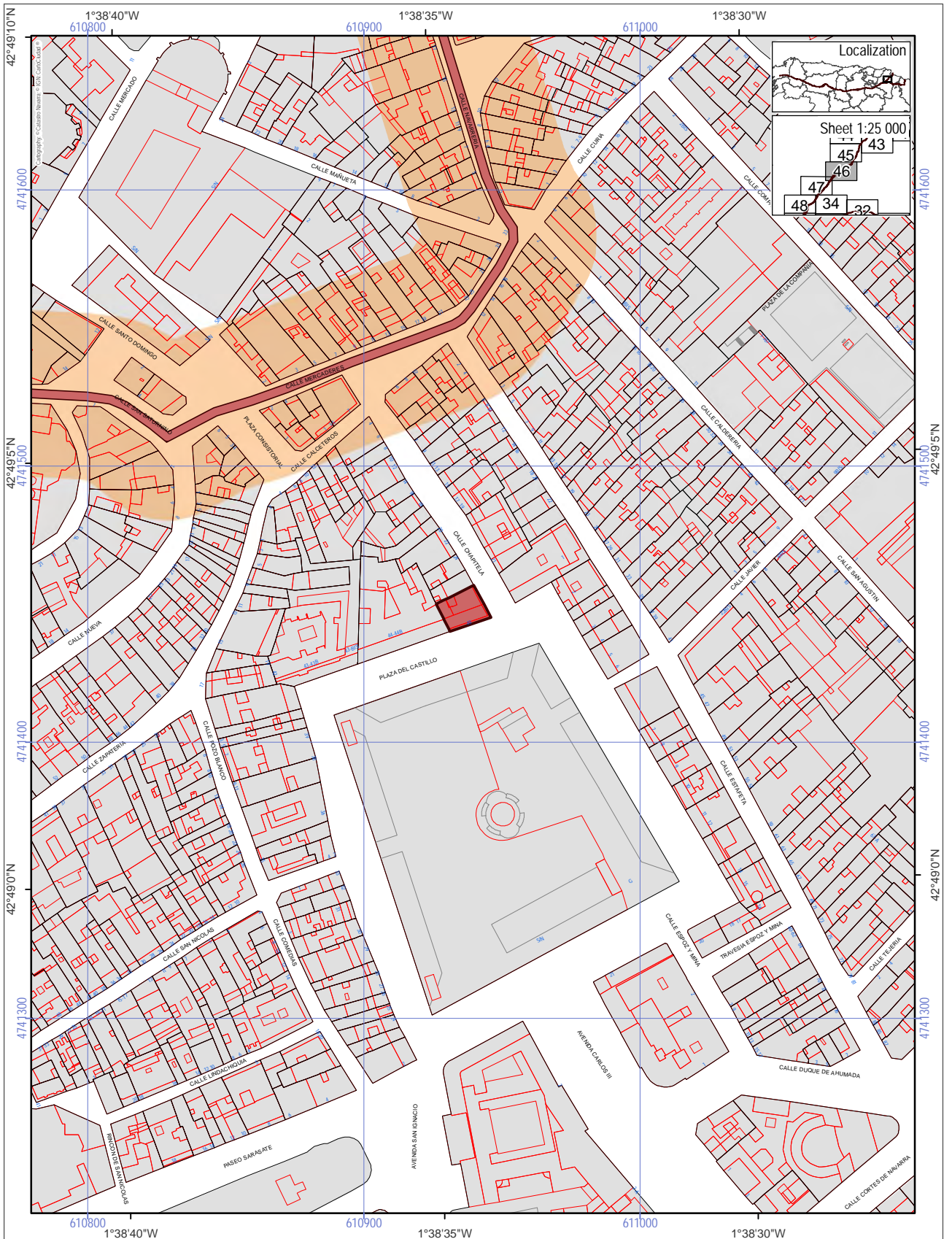
Scale 1:2 000

0 | 50 | 100 m

ETRS 1989, UTM Zone 30



ROUTE OF SANTIAGO DE COMPOSTELA. WORLD HERITAGE
New Casino building [226]



Localization

Sheet 1:25 000

45	43
46	
47	
48	34 32

World Heritage Property

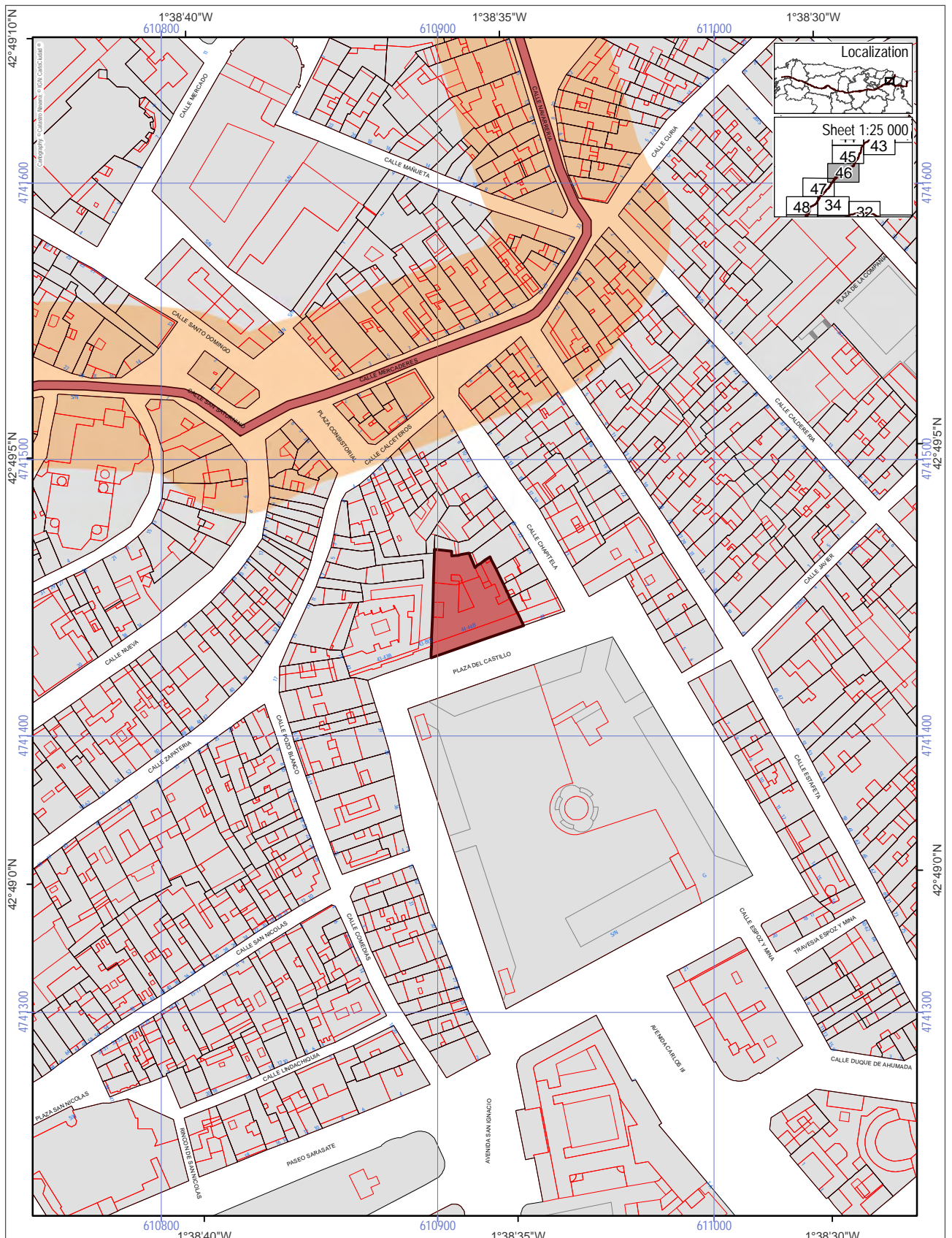
- Route of Santiago de Compostela
- Associated structures (0.0188 ha)
- Buffer zone of the World Heritage Property

Scale 1:2 000

0 50 100 m

ETRS 1989, UTM Zone 30

ROUTE OF SANTIAGO DE COMPOSTELA. WORLD HERITAGE
49, Castillo square house [227]



Localization

Sheet 1:25 000

45	43
46	
47	
48	34 32

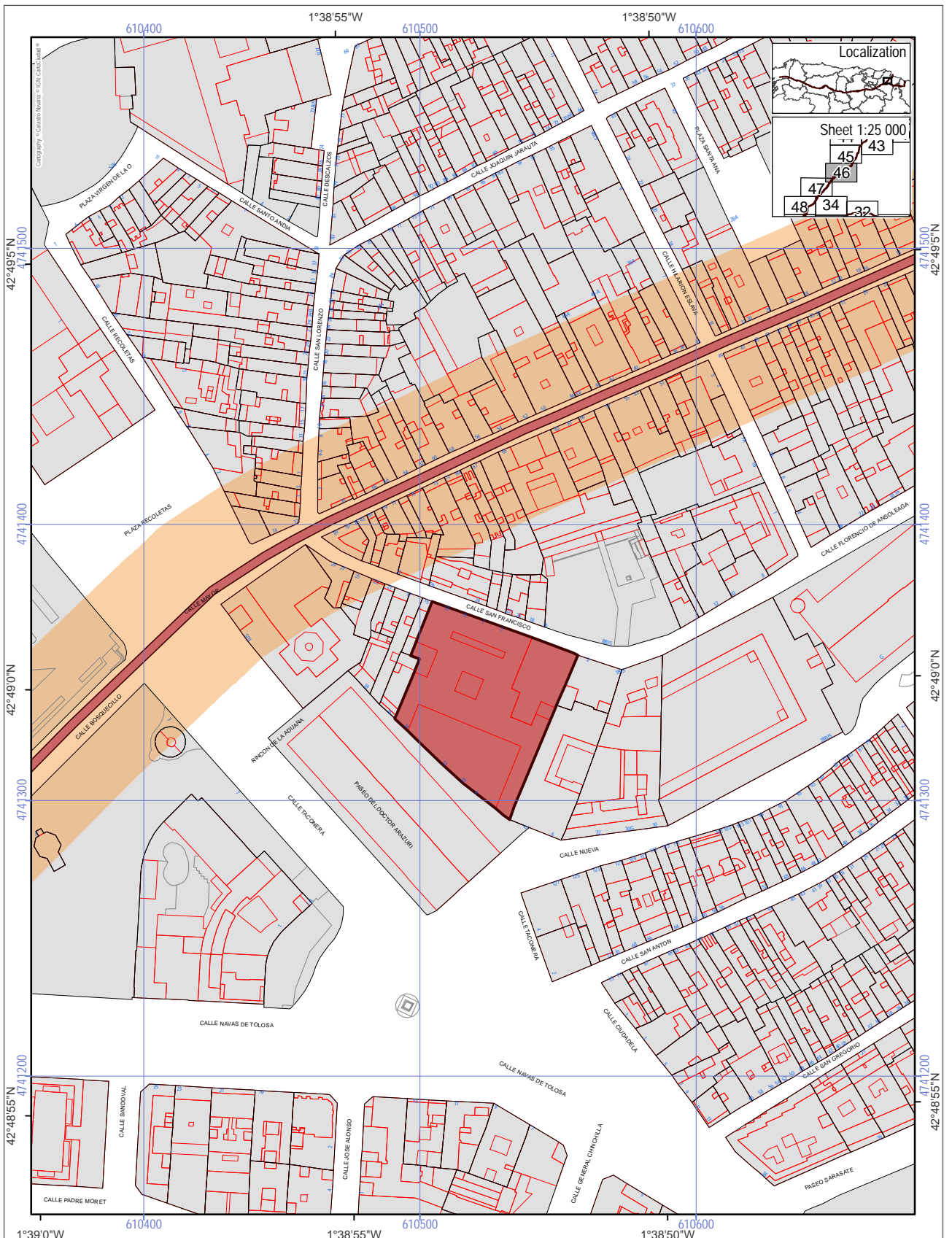
- World Heritage Property
- Route of Santiago de Compostela
- Associated structures (0.0864 ha)
- Buffer zone of the World Heritage Property

Scale 1:2 000

0 50 100 m

ETRS 1989, UTM Zone 30

ROUTE OF SANTIAGO DE COMPOSTELA. WORLD HERITAGE
Castillo square houses [228]



- World Heritage Property
- Route of Santiago de Compostela
- Associated structures (0.2968 ha)
- Buffer zone of the World Heritage Property

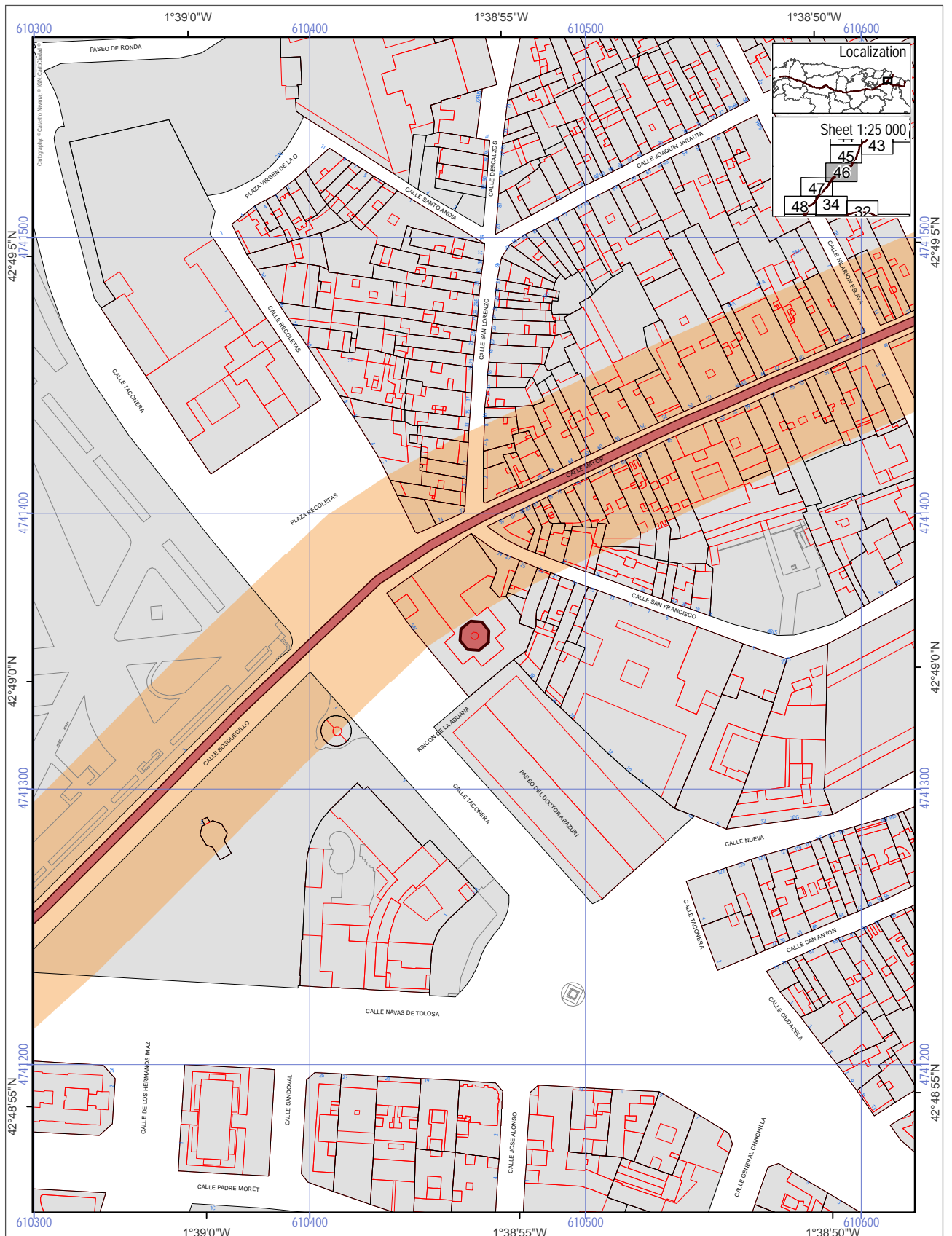
Scale 1:2 000



ETRS 1989, UTM Zone 30



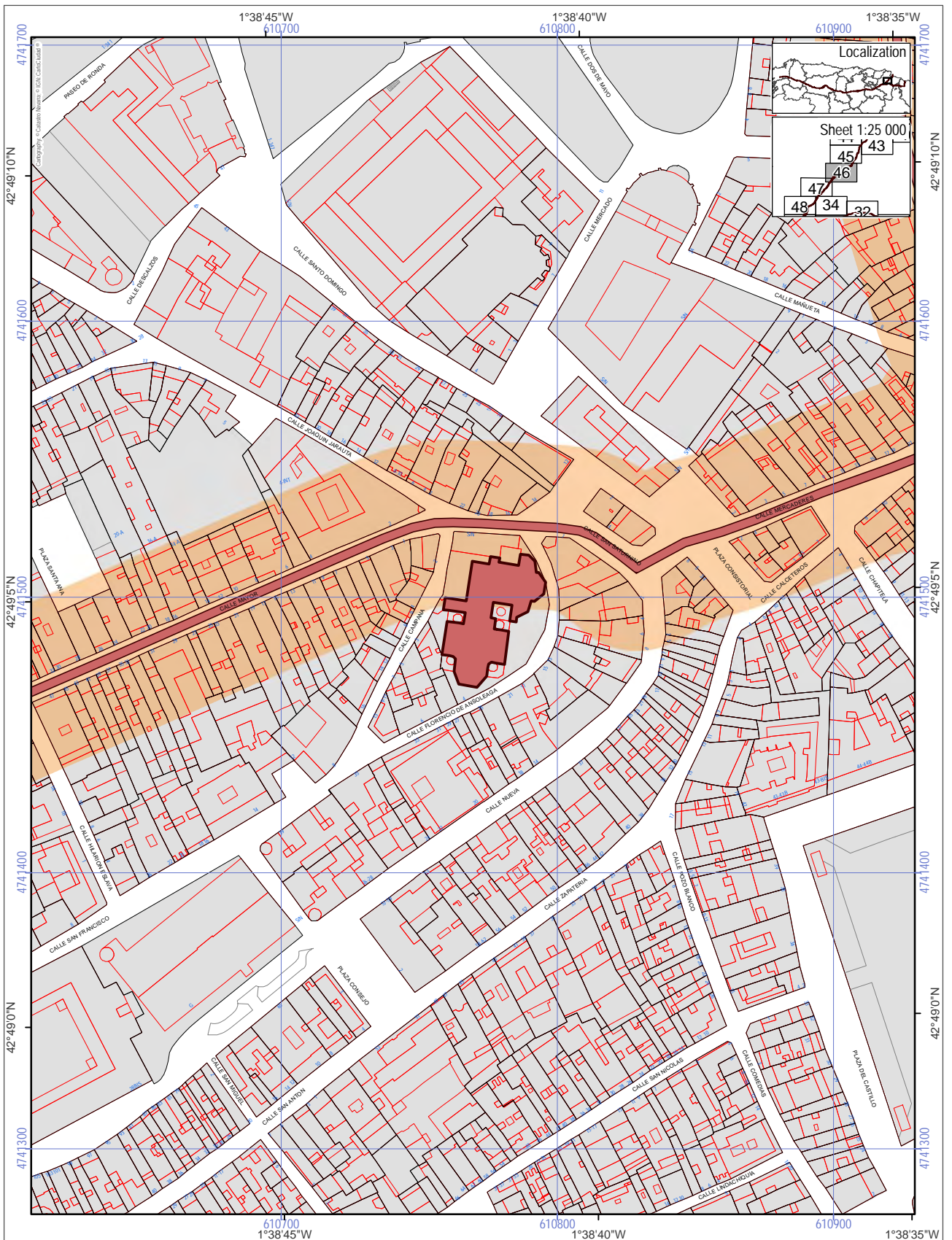
ROUTE OF SANTIAGO DE COMPOSTELA. WORLD HERITAGE
Convent of Salesas [229]



World Heritage Property
 Route of Santiago de Compostela
 Associated structures (0.009 ha)
 Buffer zone of the World Heritage Property

Scale 1:2 000
 0 50 100 m
 ETRS 1989, UTM Zone 30

ROUTE OF SANTIAGO DE COMPOSTELA. WORLD HERITAGE
 Chapel of San Fermín (Church of San Lorenzo) [230]

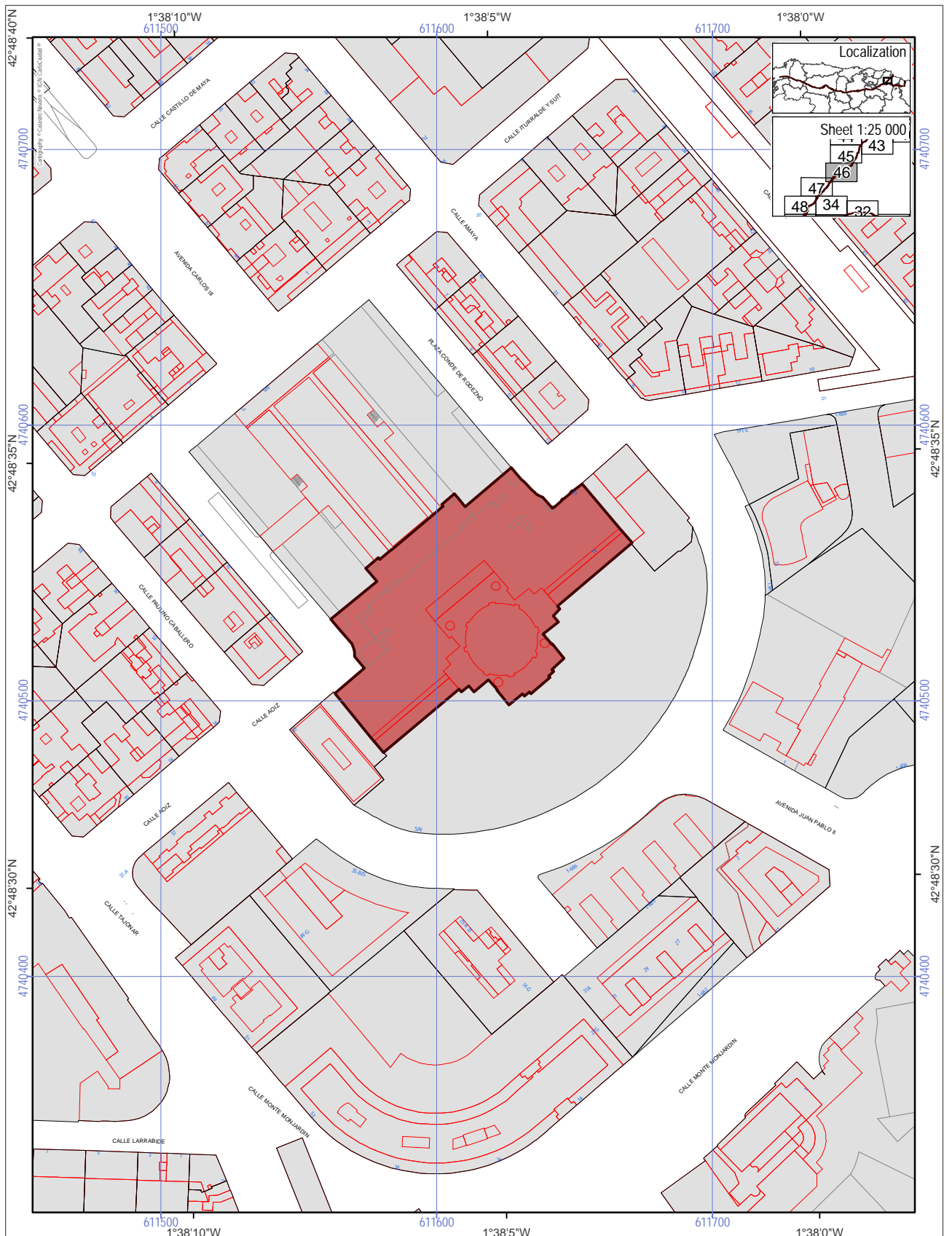


World Heritage Property
 Route of Santiago de Compostela
 Associated structures (0.0101 ha)
 Buffer zone of the World Heritage Property

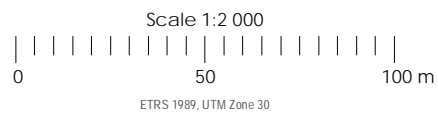
Scale 1:2 000
 0 50 100 m
 ETRS 1989, UTM Zone 30

Localization
 Sheet 1:25 000
 45 43
 46
 47 34 32
 48

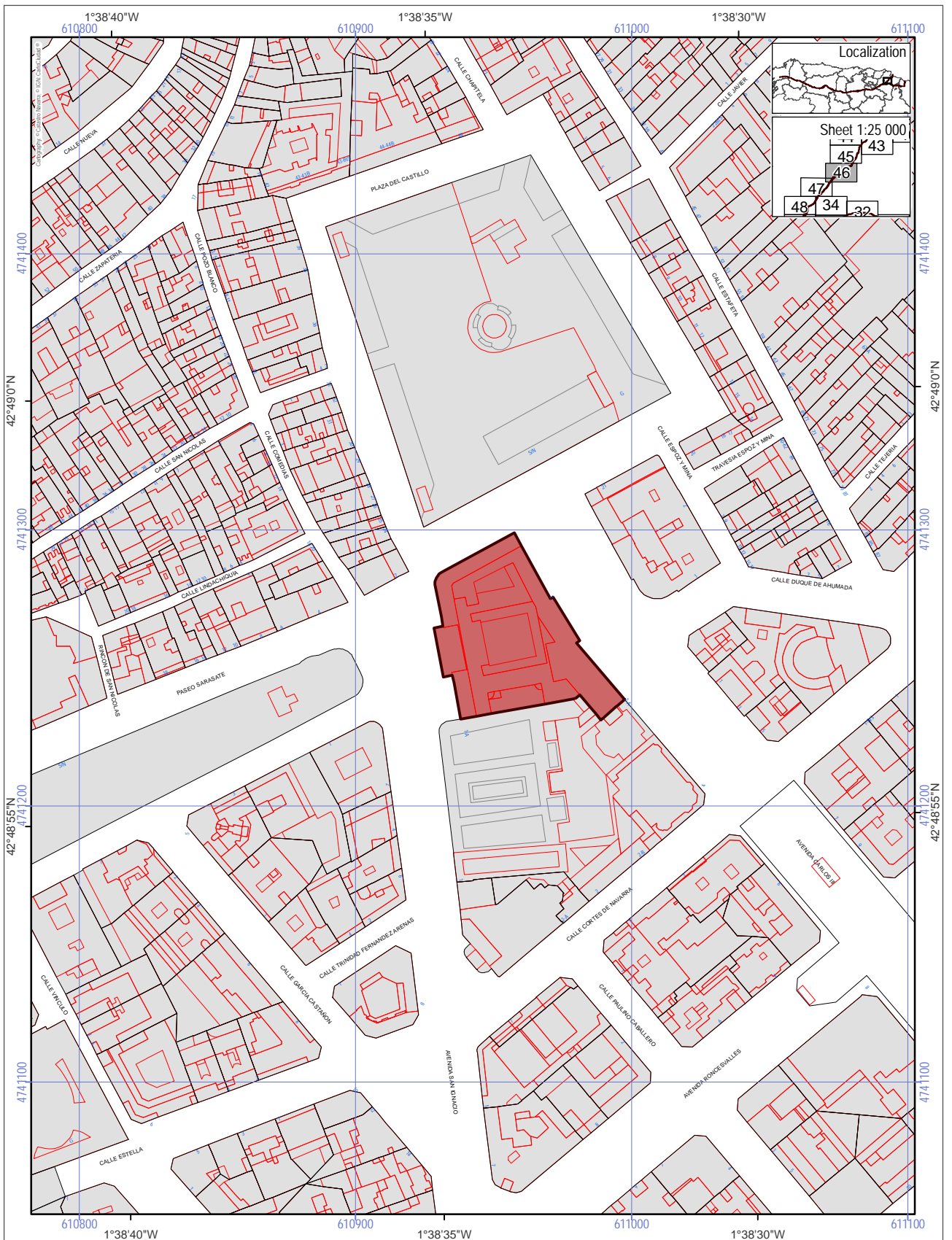
ROUTE OF SANTIAGO DE COMPOSTELA. WORLD HERITAGE
 Chapel Virgen del Camino (Church of San Cernin) [231]



- World Heritage Property
- Route of Santiago de Compostela
- Associated structures (0.5886 ha)
- Buffer zone of the World Heritage Property

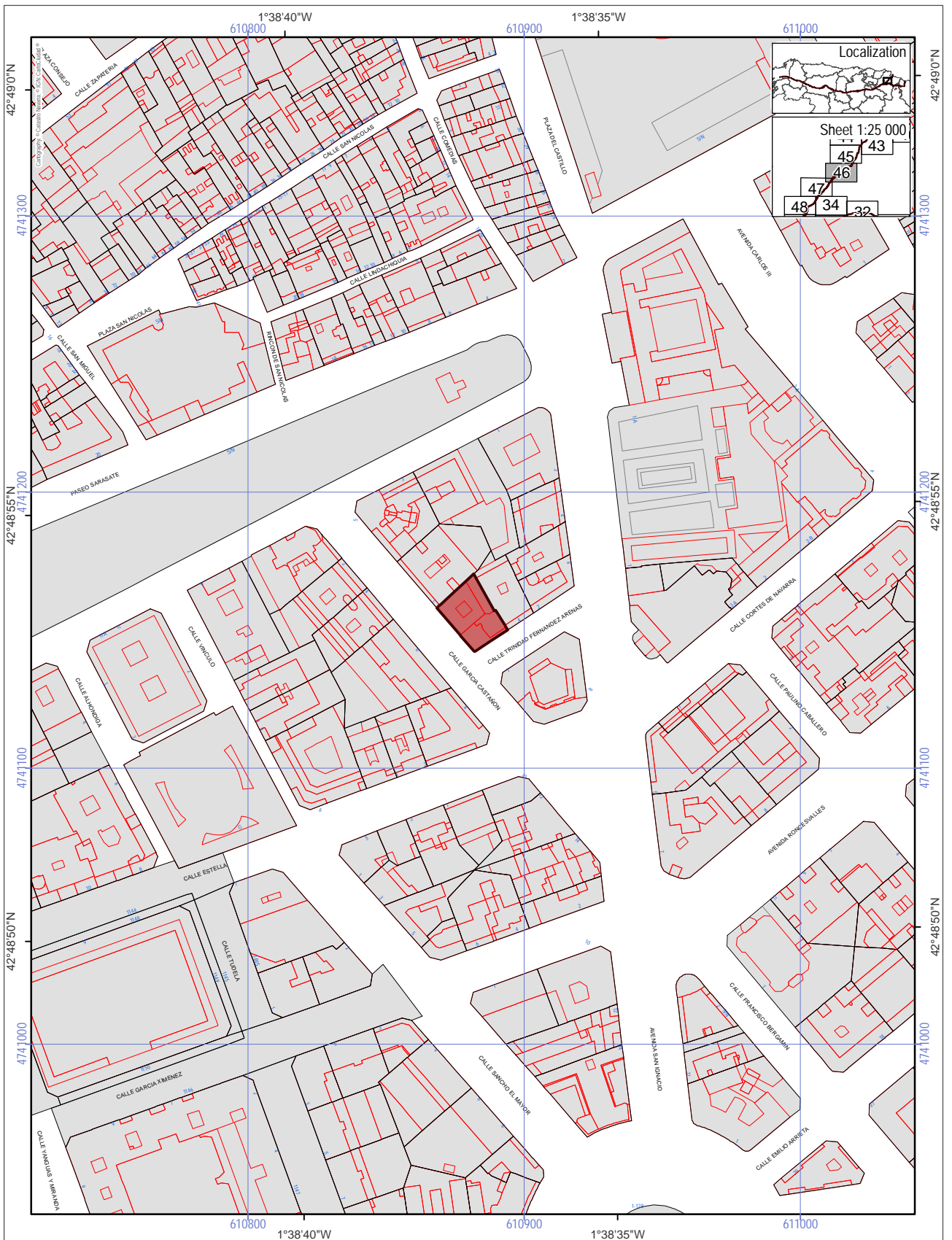


ROUTE OF SANTIAGO DE COMPOSTELA. WORLD HERITAGE
War Memorial [232]



World Heritage Property
 ■ Route of Santiago de Compostela
 ■ Associated structures (0.25 ha)
 ■ Buffer zone of the World Heritage Property

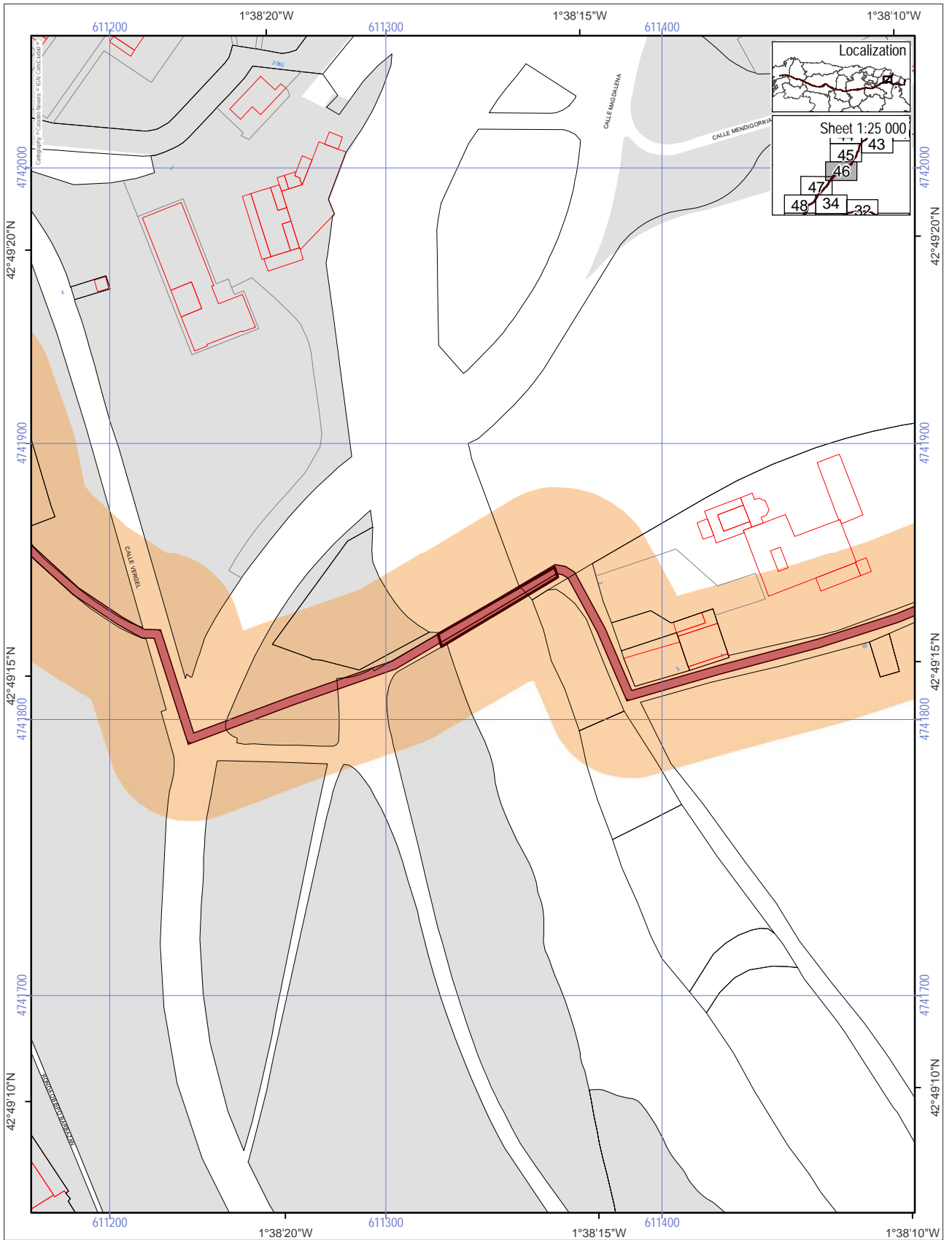
Scale 1:2 000
 0 50 100 m
 ETRS 1989, UTM Zone 30





World Heritage Property
 Route of Santiago de Compostela
 Associated structures (0.0358 ha)
 Buffer zone of the World Heritage Property

Scale 1:2 000
 0 50 100 m
 ETRS 1989, UTM Zone 30

ROUTE OF SANTIAGO DE COMPOSTELA. WORLD HERITAGE
 Residential building García Castañón [234]



World Heritage Property

-  Route of Santiago de Compostela
-  Associated structures (0.0029 ha)
-  Buffer zone of the World Heritage Property

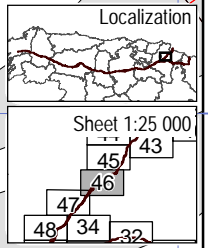
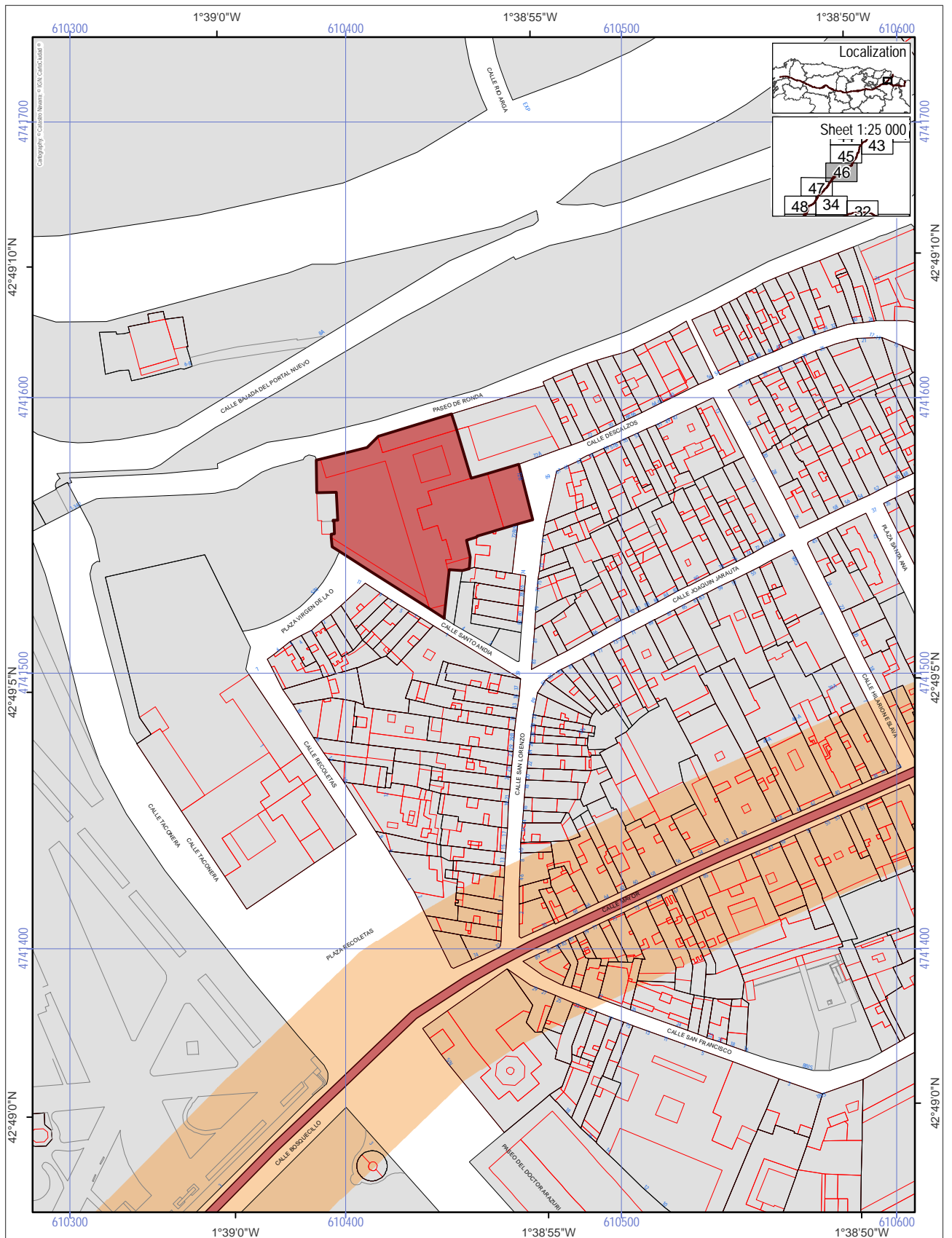
Scale 1:25 000

0 50 100 m

ETRS 1989, UTM Zone 30

N

ROUTE OF SANTIAGO DE COMPOSTELA. WORLD HERITAGE
La Magdalena bridge [235]



World Heritage Property

- Route of Santiago de Compostela
- Associated structures (0.3123 ha)
- Buffer zone of the World Heritage Property

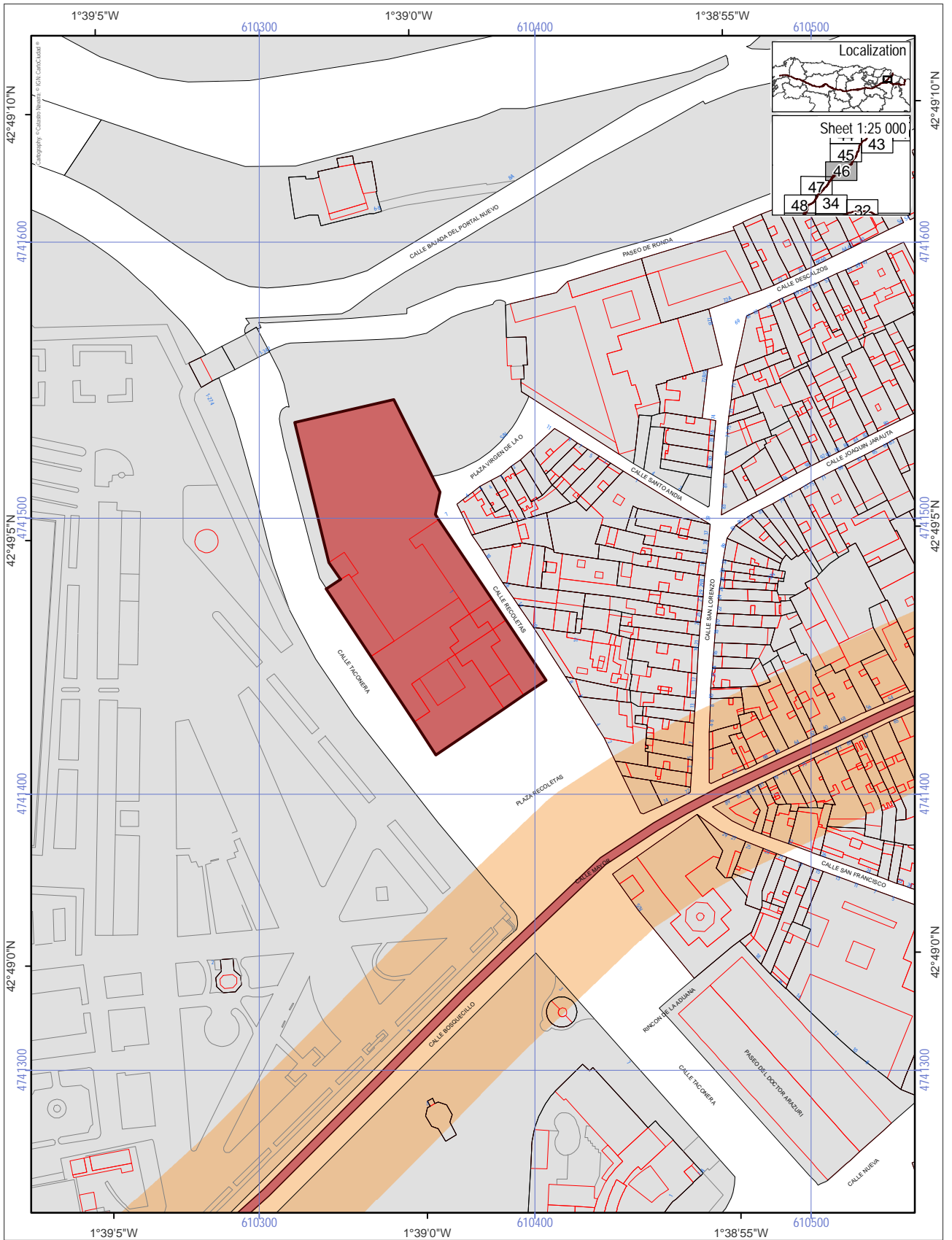
Scale 1:2 000






0 50 100 m

ETRS 1989, UTM Zone 30

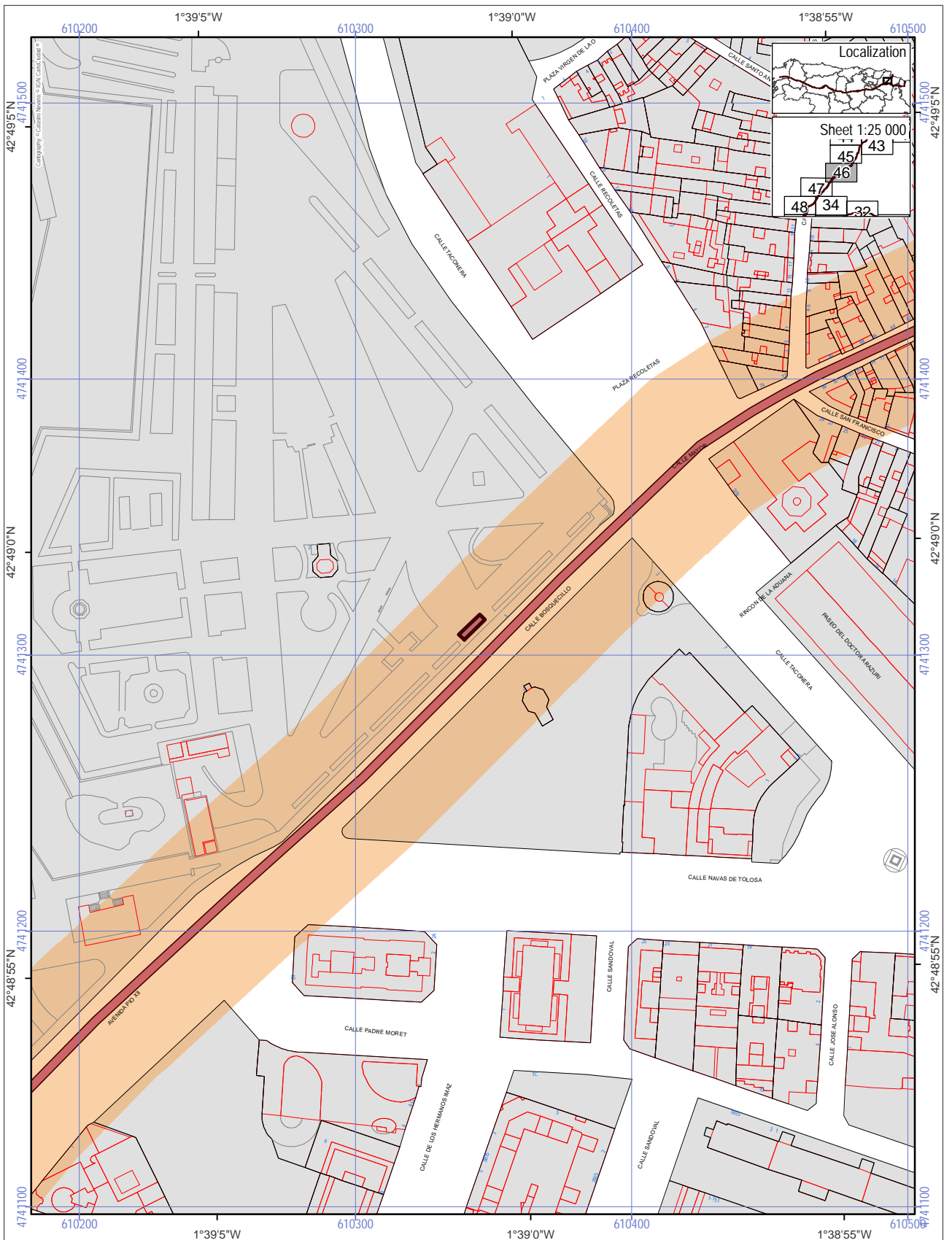
N

ROUTE OF SANTIAGO DE COMPOSTELA. WORLD HERITAGE
Church of Carmelitas Descalzos [236]



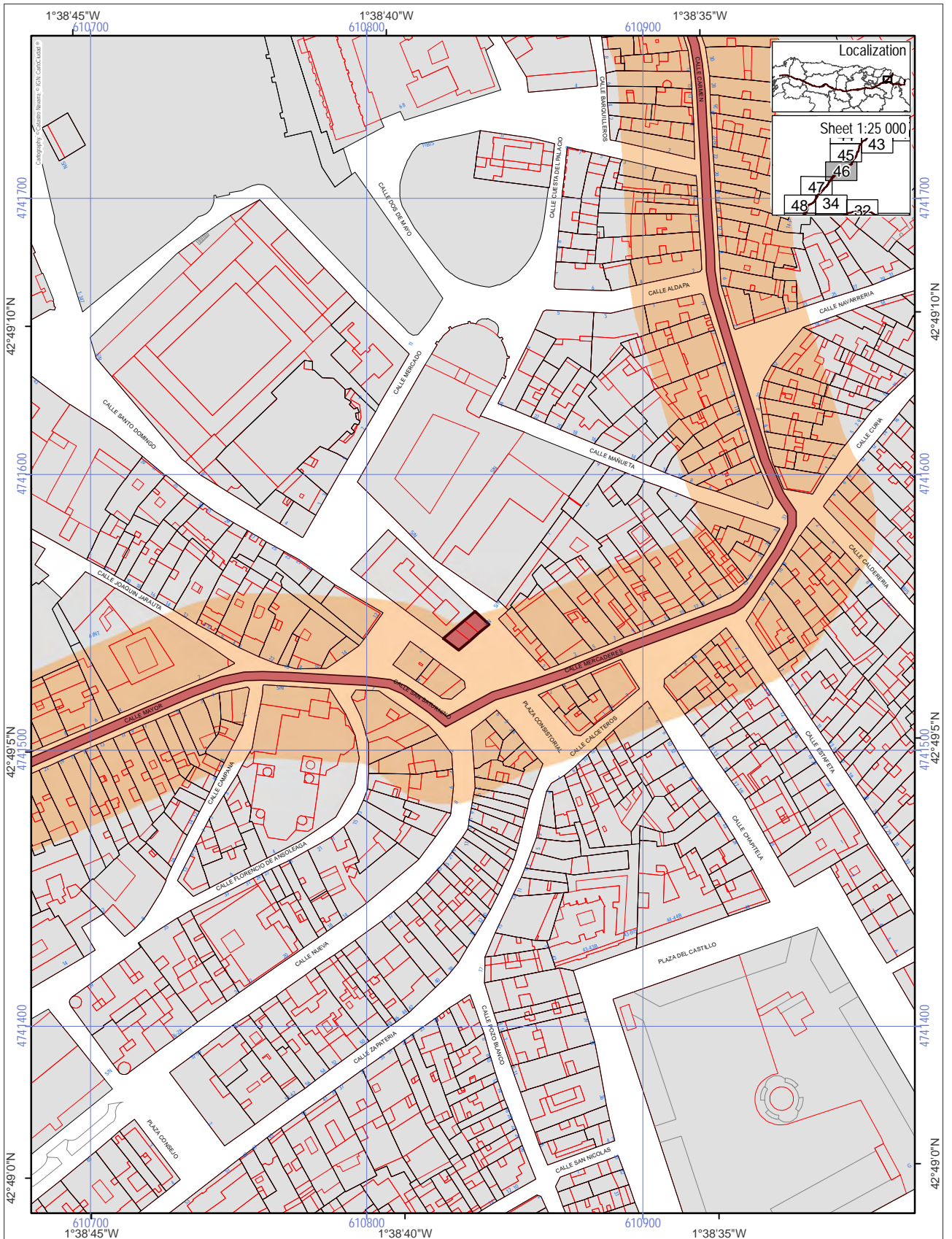
World Heritage Property	Scale 1:2 000	
 Route of Santiago de Compostela  Associated structures (0.5619 ha)		
 Buffer zone of the World Heritage Property	ETRS 1989, UTM Zone 30	

ROUTE OF SANTIAGO DE COMPOSTELA. WORLD HERITAGE
Convent of Recoletas [237]






<ul style="list-style-type: none"> World Heritage Property Route of Santiago de Compostela Associated structures (0.0003 ha) Buffer zone of the World Heritage Property 	<p>Scale 1:2 000</p> <p>0 50 100 m</p> <p>ETRS 1989, UTM Zone 30</p>	
----------------------------------------------------------------------------------------------------------------------------------------------------------------------------------------------------------------------------------------------------------------------------------------------------------------------------------------------------------------------------------------------------------------------------------------------------------------------------------------------------------------------------------------------------------------------------------------------------------------------------------------------------------------------------------------------------------------------------------------------------------------------------------------	----------------------------------------------------------------------	--

ROUTE OF SANTIAGO DE COMPOSTELA. WORLD HERITAGE
Doorway of San Nicolás [238]




World Heritage Property

-  Route of Santiago de Compostela
-  Associated structures (0.001 ha)
-  Buffer zone of the World Heritage Property

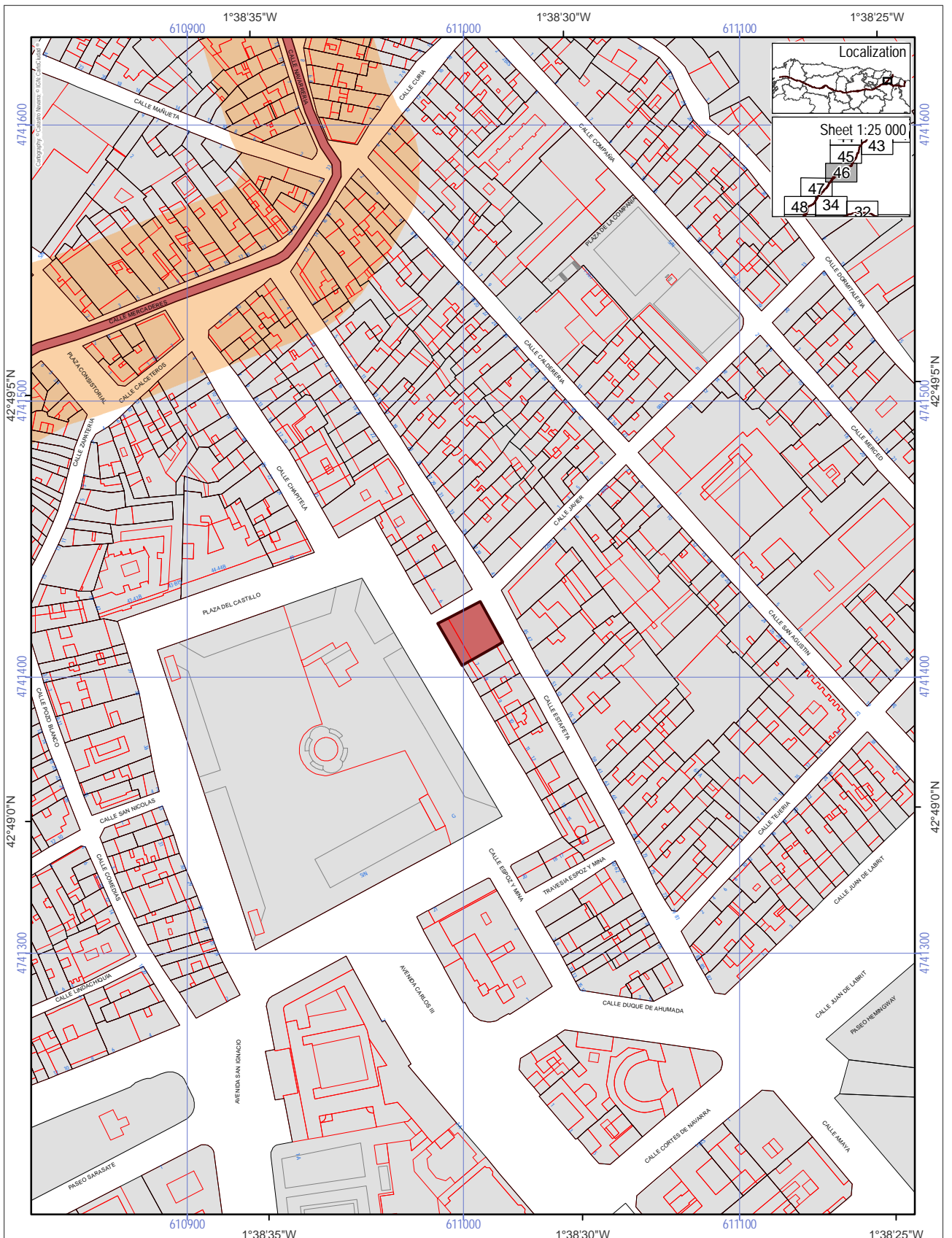
Scale 1:2 000

0 | 50 | 100 m

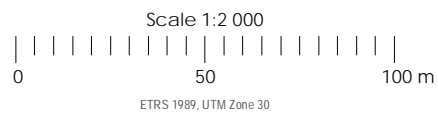
ETRS 1989, UTM Zone 30



ROUTE OF SANTIAGO DE COMPOSTELA. WORLD HERITAGE
City hall façade [239]

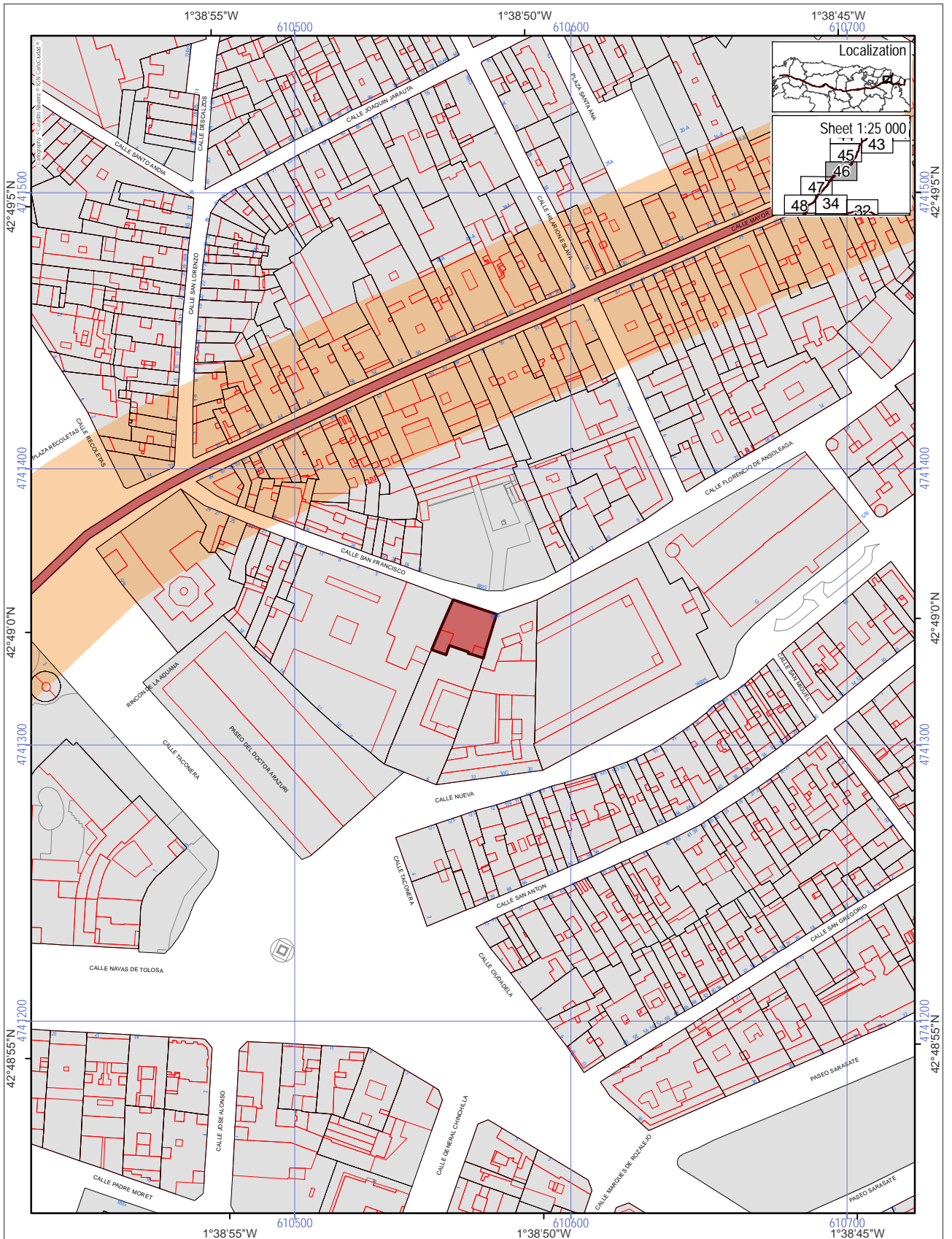


- World Heritage Property
- Route of Santiago de Compostela
- Associated structures (0.0296 ha)
- Buffer zone of the World Heritage Property



ETRS 1989, UTM Zone 30

ROUTE OF SANTIAGO DE COMPOSTELA. WORLD HERITAGE
Palace of the Goyeneche's [240]



World Heritage Property

- Route of Santiago de Compostela
- Associated structures (0.0306 ha)
- Buffer zone of the World Heritage Property

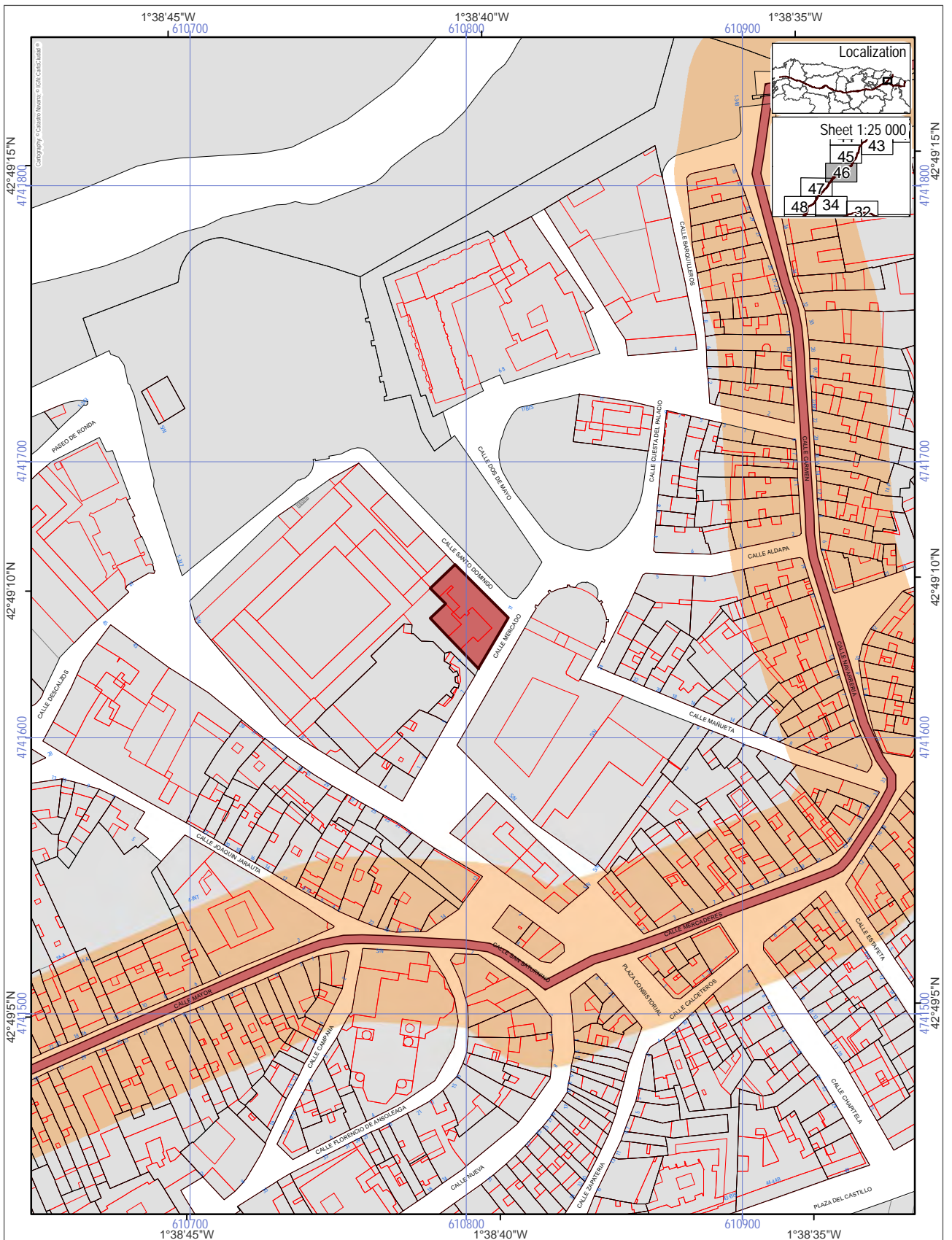
Scale 1:2 000






0 50 100 m

ETRS 1989, UTM Zone 30

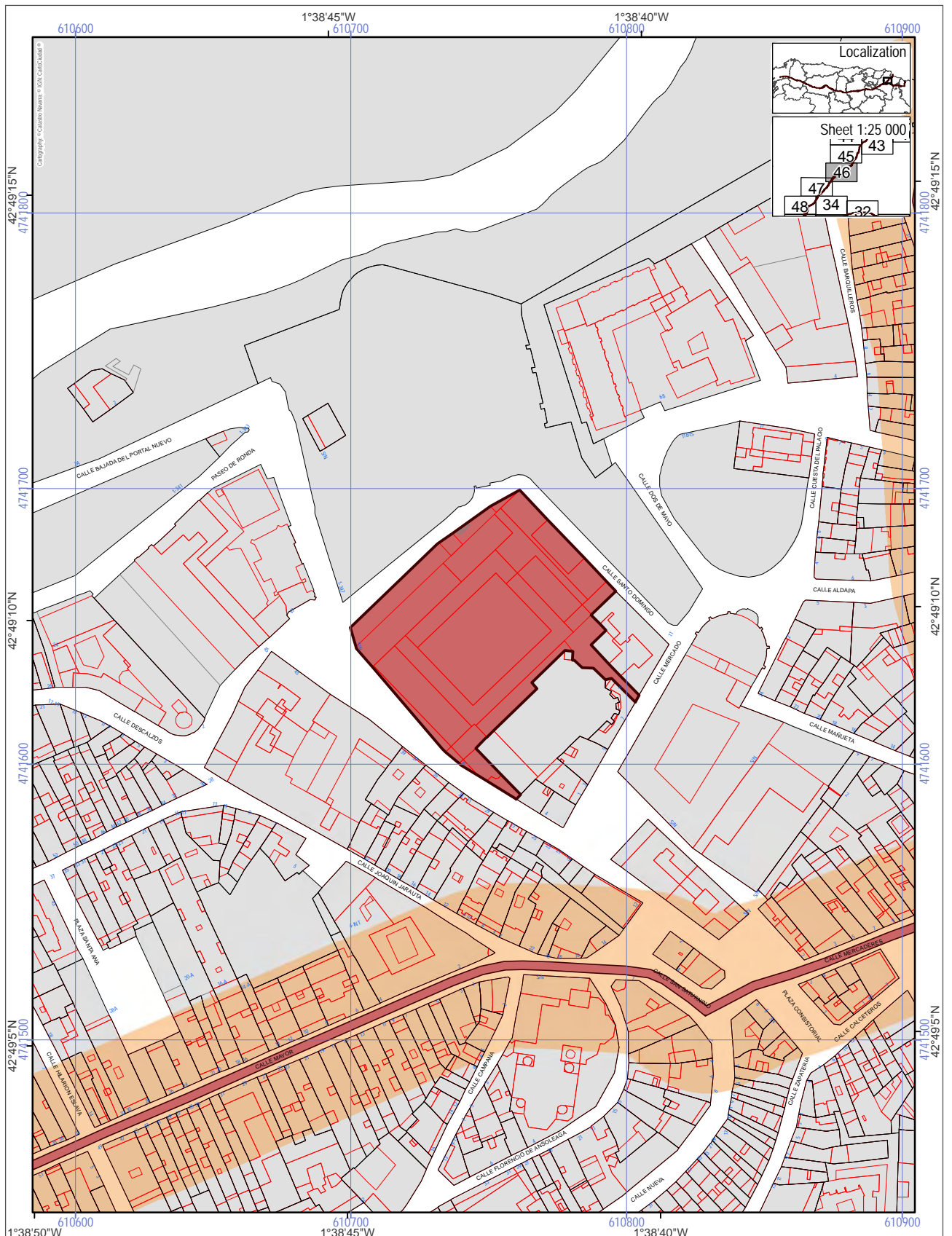
N






ROUTE OF SANTIAGO DE COMPOSTELA. WORLD HERITAGE
Torre del Rey's Arch [241]



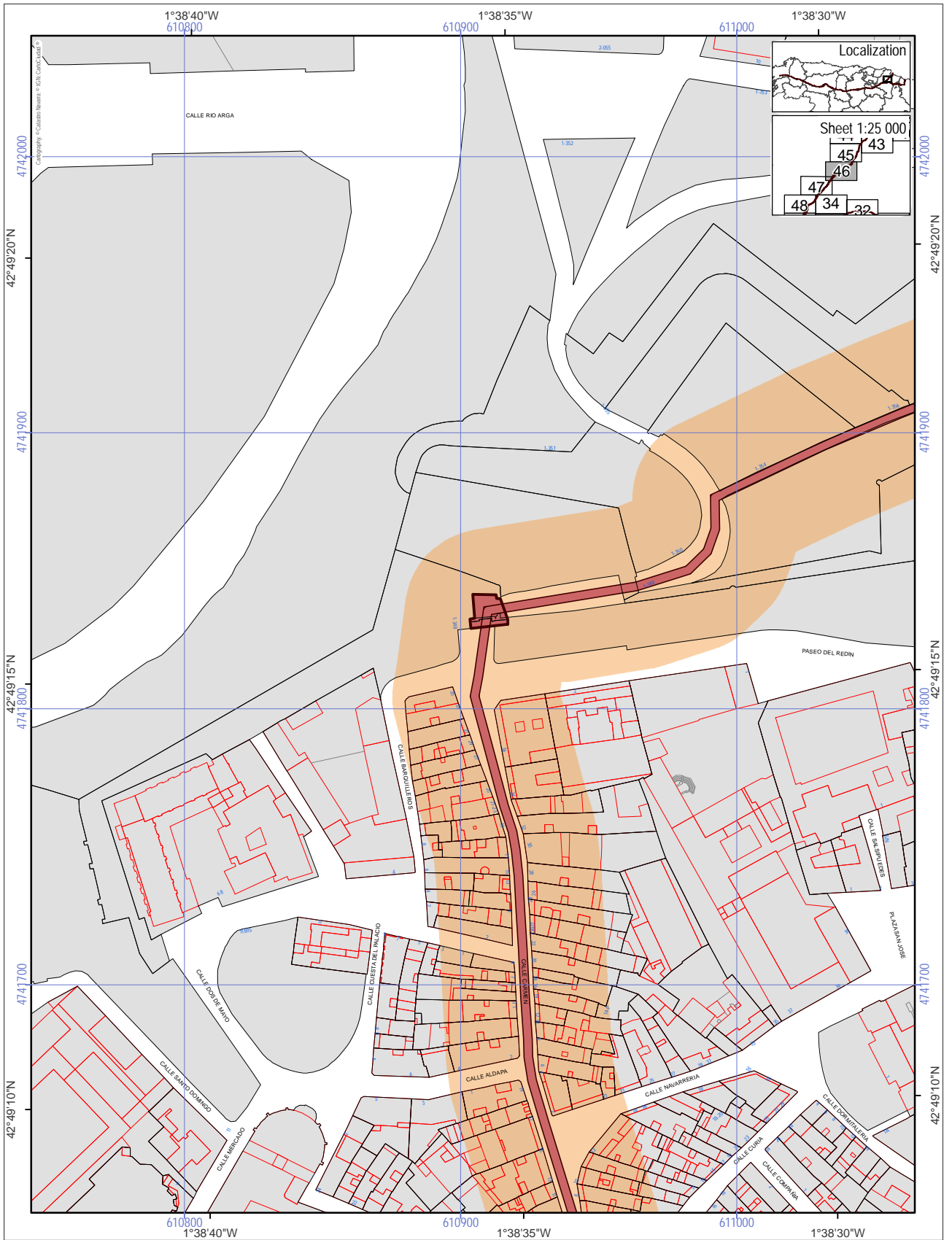
World Heritage Property	Scale 1:2 000	
 Route of Santiago de Compostela  Associated structures (0.0553 ha)		
 Buffer zone of the World Heritage Property	ETRS 1989, UTM Zone 30	

ROUTE OF SANTIAGO DE COMPOSTELA. WORLD HERITAGE
San Juan Seminary [242]



World Heritage Property	Scale 1:2 000	
 Route of Santiago de Compostela  Associated structures (0.5312 ha)		
 Buffer zone of the World Heritage Property	ETRS 1989, UTM Zone 30	

ROUTE OF SANTIAGO DE COMPOSTELA. WORLD HERITAGE
Military hospital [243]



- World Heritage Property
- █ Route of Santiago de Compostela
- █ Associated structures (0.012 ha)
- █ Buffer zone of the World Heritage Property

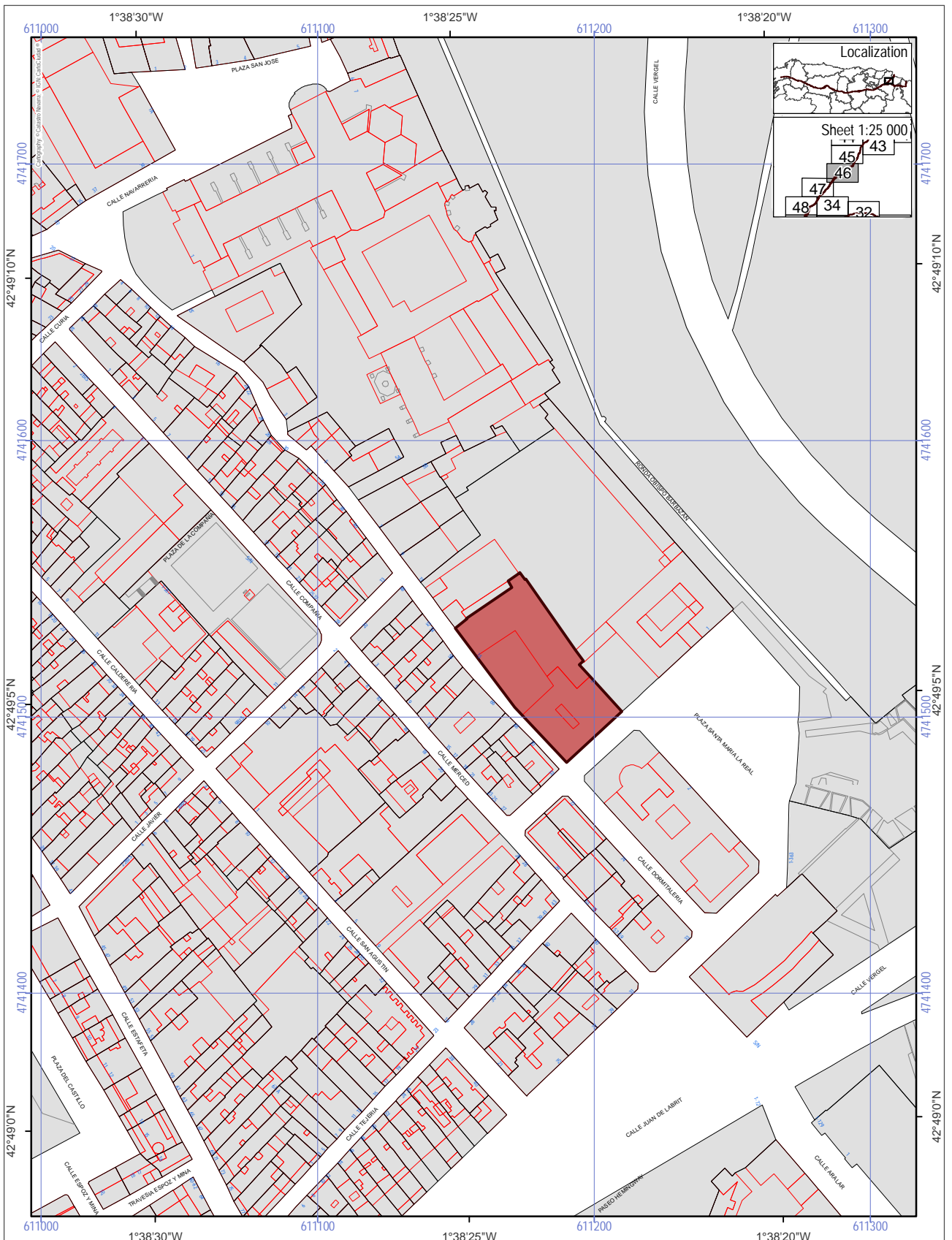
Scale 1:2 000



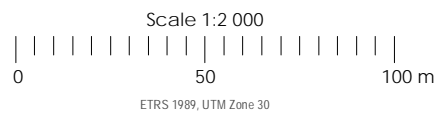
ETRS 1989, UTM Zone 30



ROUTE OF SANTIAGO DE COMPOSTELA. WORLD HERITAGE
Doorway of France [244]



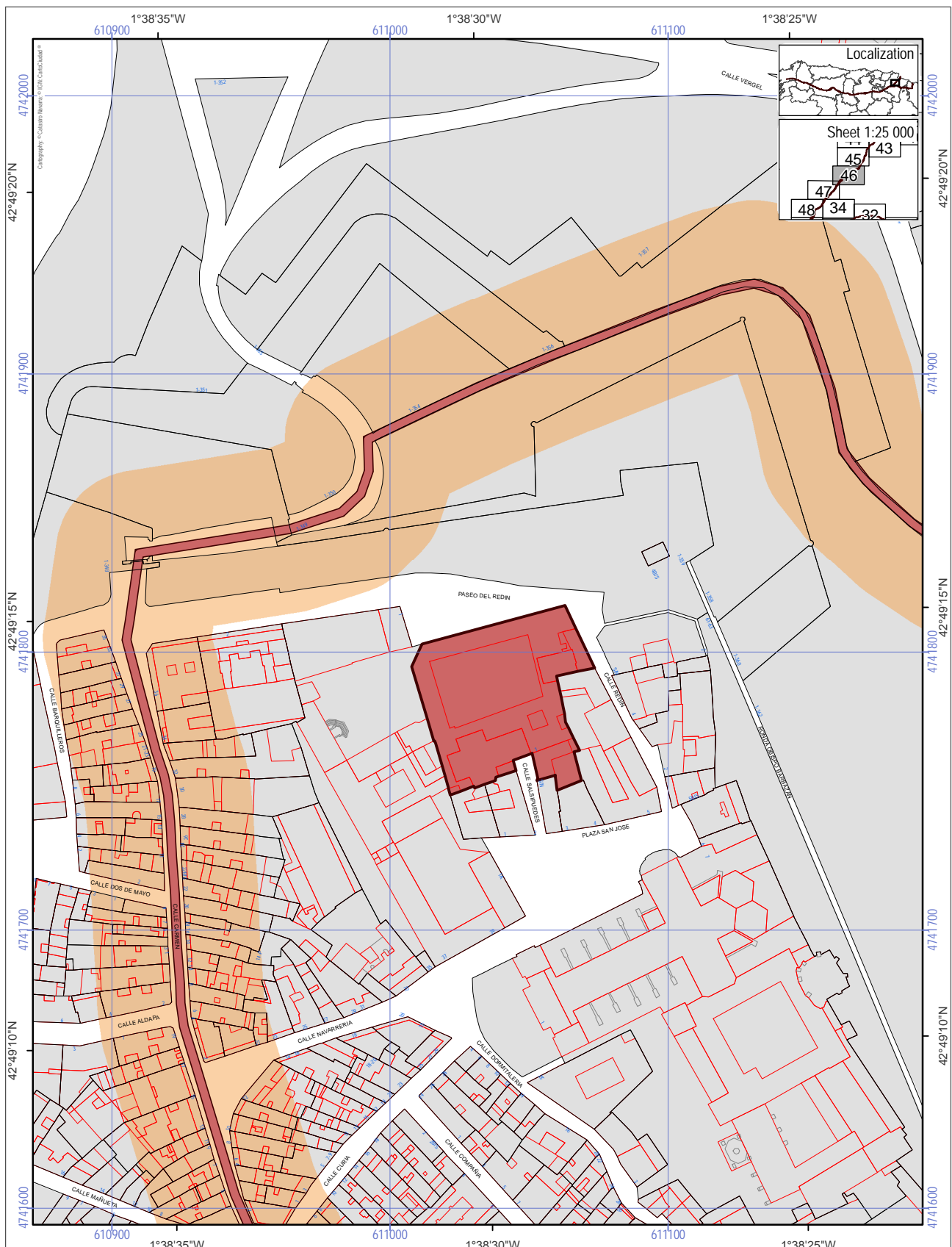
- World Heritage Property
- Route of Santiago de Compostela
- Associated structures (0.1823 ha)
- Buffer zone of the World Heritage Property



ETRS 1989, UTM Zone 30



ROUTE OF SANTIAGO DE COMPOSTELA. WORLD HERITAGE
Old Conciliar Seminary [245]



Localization

Sheet 1:25 000

45 / 43

46

47

48 / 34 / 32

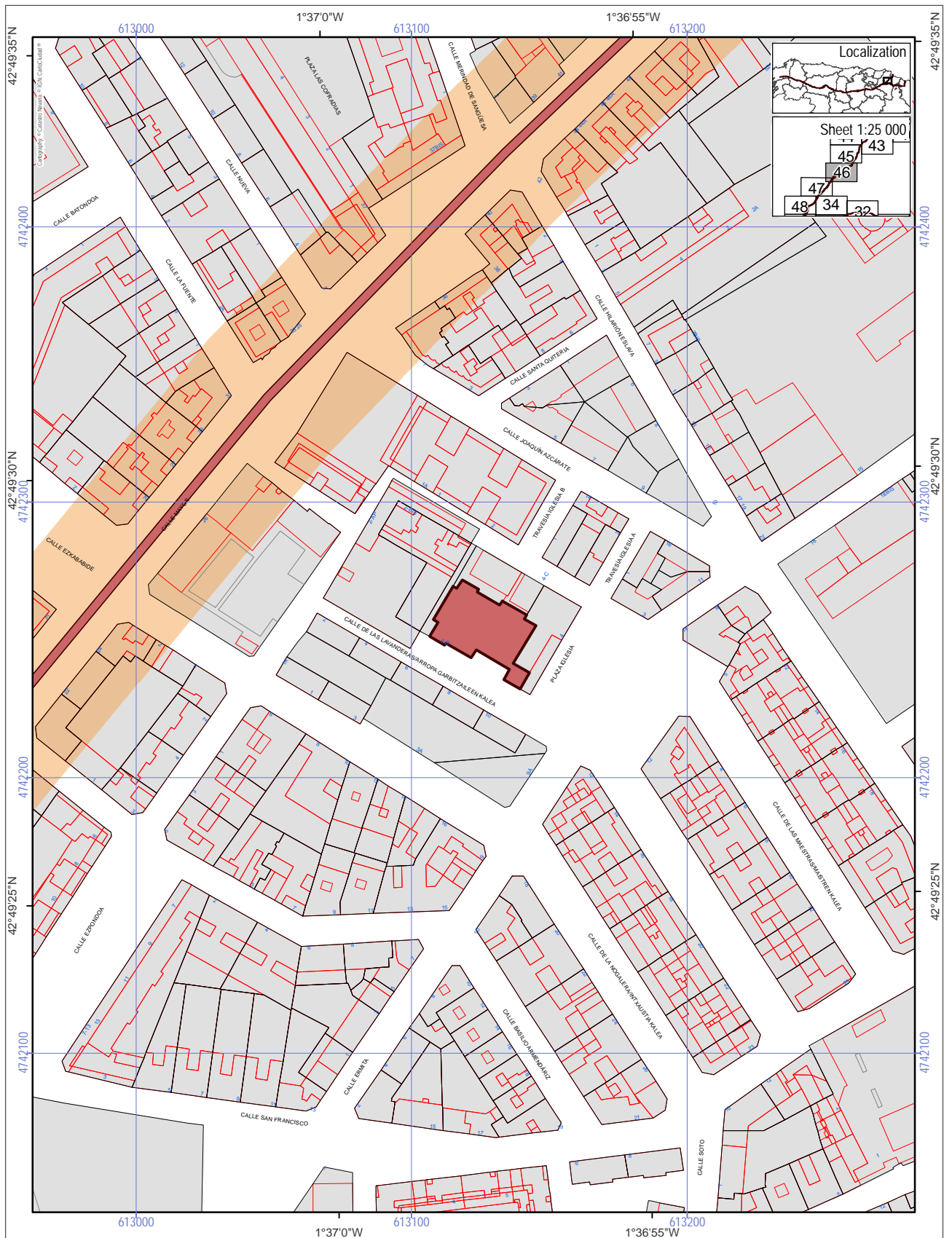
- World Heritage Property
- Route of Santiago de Compostela
- Associated structures (0.2956 ha)
- Buffer zone of the World Heritage Property

Scale 1:2 000

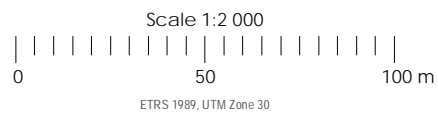
0 50 100 m

ETRS 1989, UTM Zone 30

ROUTE OF SANTIAGO DE COMPOSTELA. WORLD HERITAGE
 Convent of Carmelitas Descalzas [246]

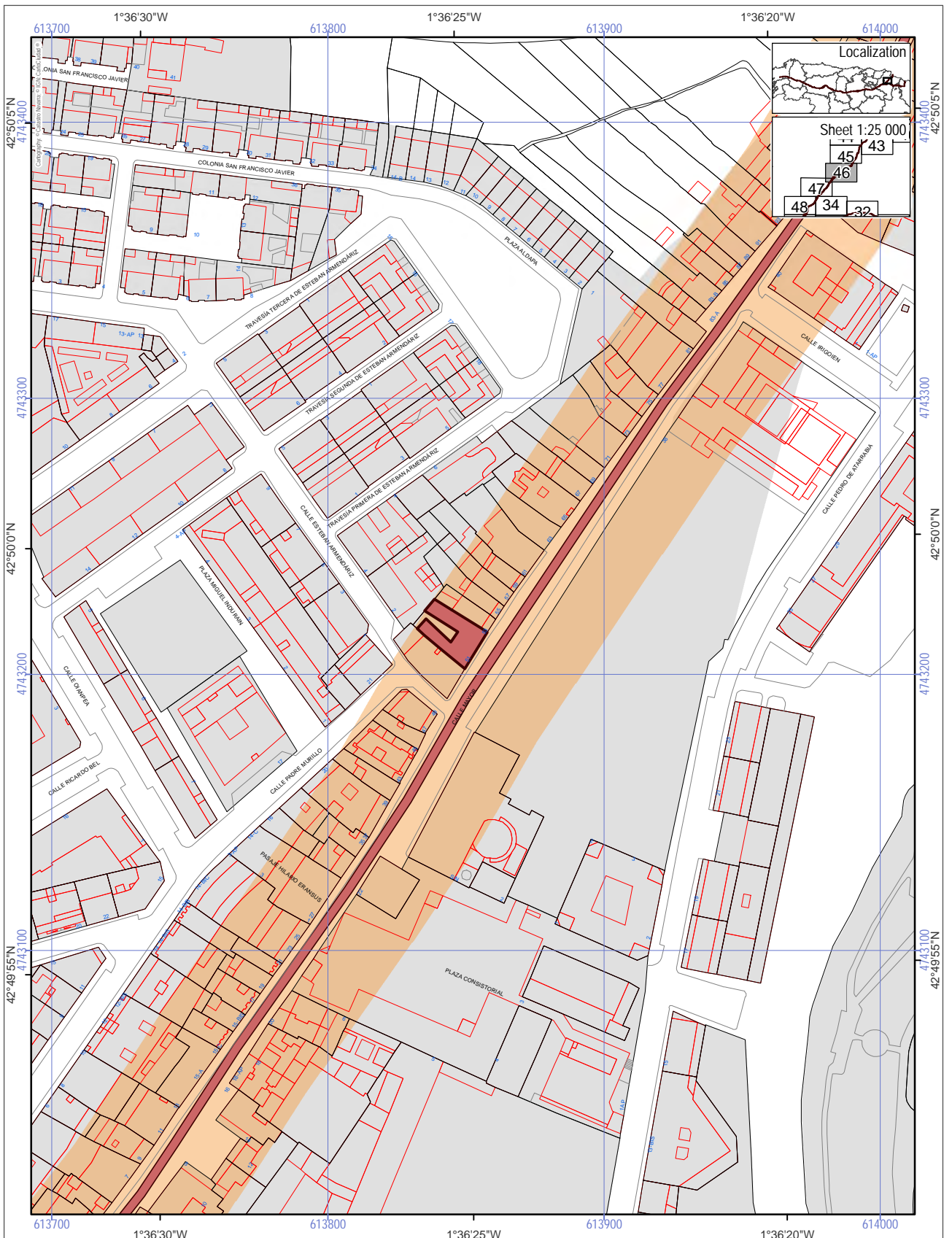


- World Heritage Property
- Route of Santiago de Compostela
- Associated structures (0.0720 ha)
- Buffer zone of the World Heritage Property

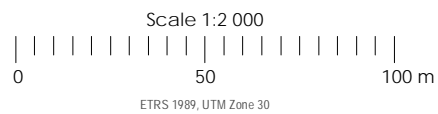


ETRS 1989, UTM Zone 30

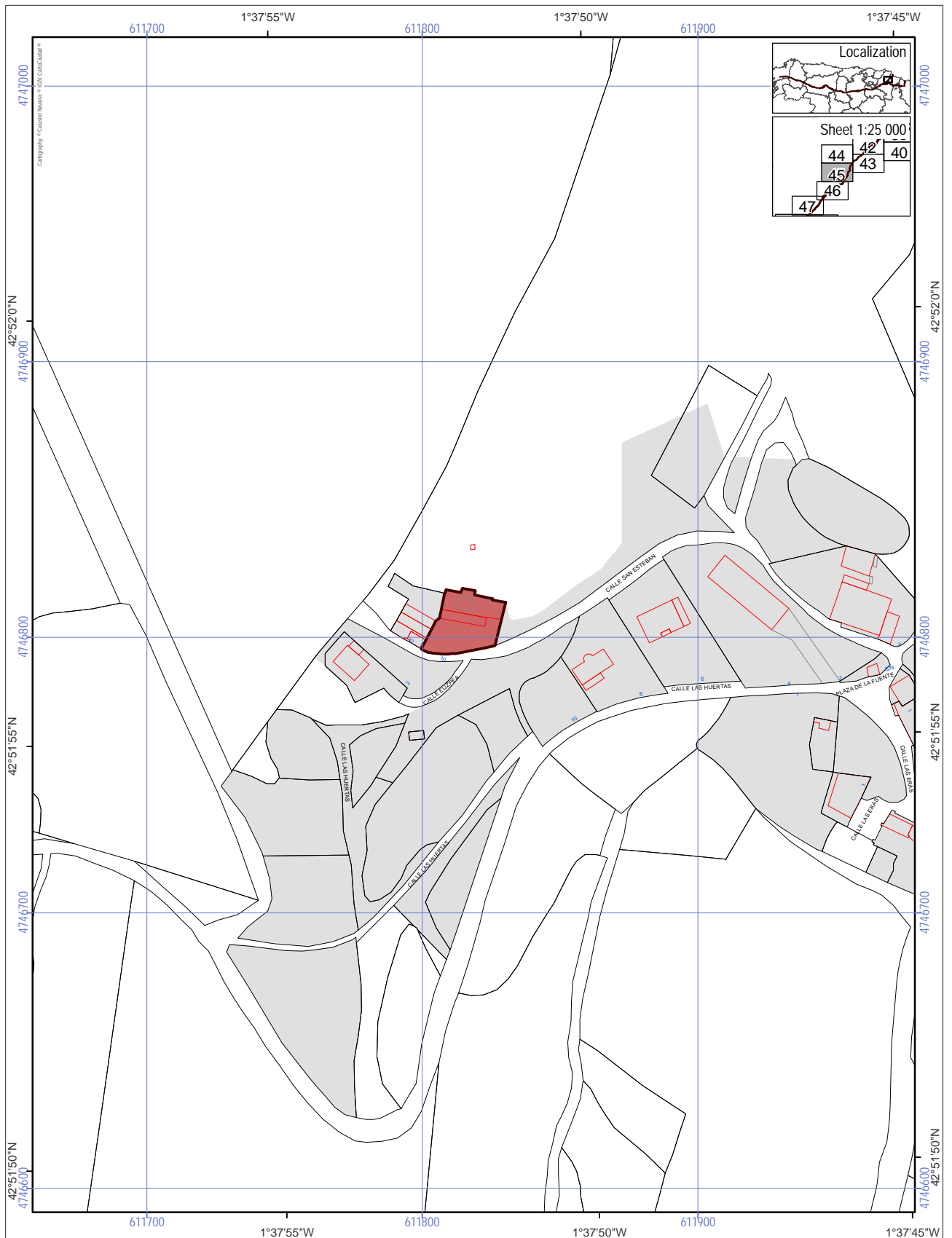
ROUTE OF SANTIAGO DE COMPOSTELA. WORLD HERITAGE
Church of San Juan Evangelista [248]





- World Heritage Property
- Route of Santiago de Compostela
- Associated structures (0.0273 ha)
- Buffer zone of the World Heritage Property



ROUTE OF SANTIAGO DE COMPOSTELA. WORLD HERITAGE
Main street house [249]




World Heritage Property

-  Route of Santiago de Compostela
-  Associated structures (0.0493 ha)
-  Buffer zone of the World Heritage Property

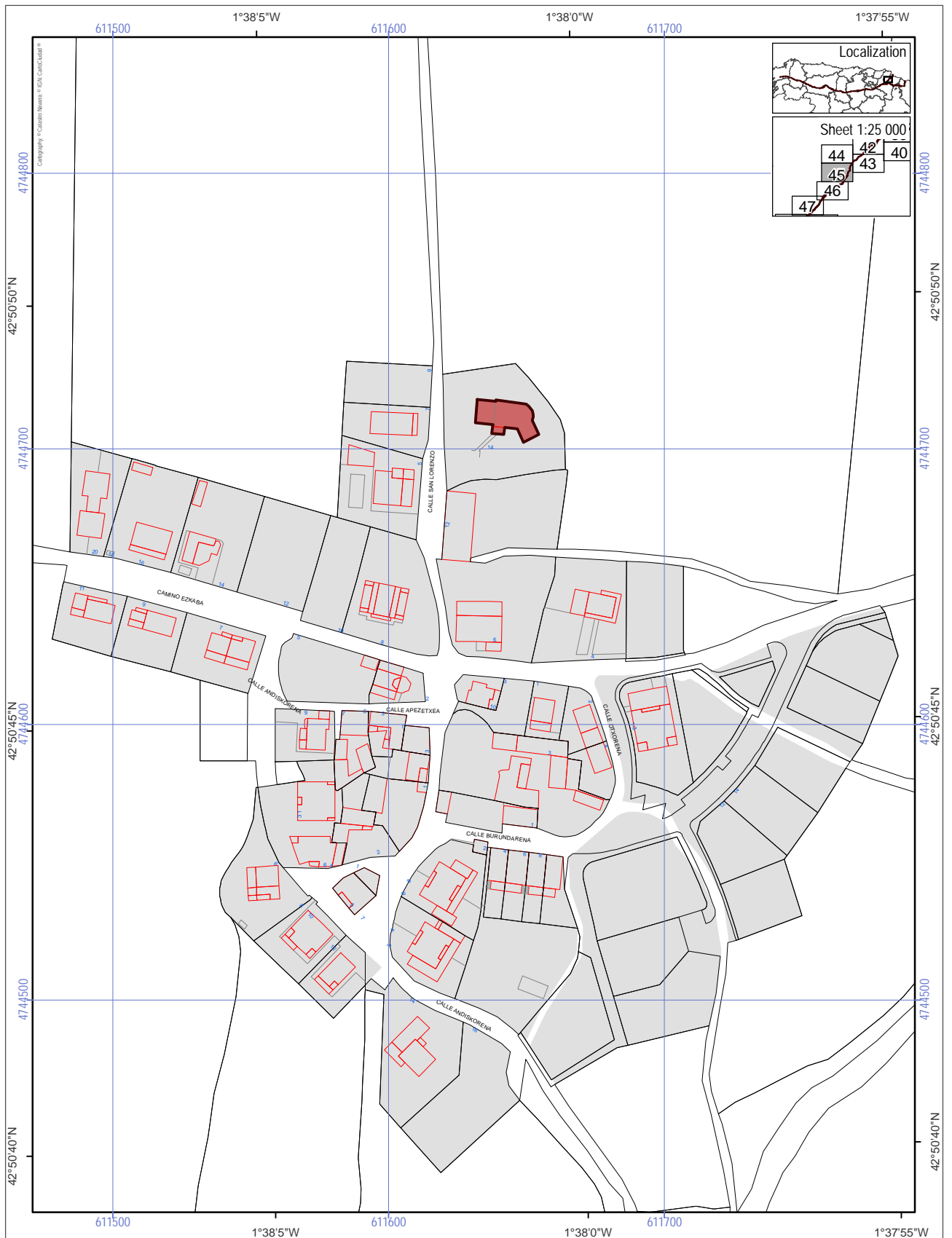
Scale 1:2 000

0 | 50 | 100 m

ETRS 1989, UTM Zone 30



ROUTE OF SANTIAGO DE COMPOSTELA. WORLD HERITAGE
Parish Church of Eusa [250]



World Heritage Property

-  Route of Santiago de Compostela
-  Associated structures (0.0214 ha)
-  Buffer zone of the World Heritage Property

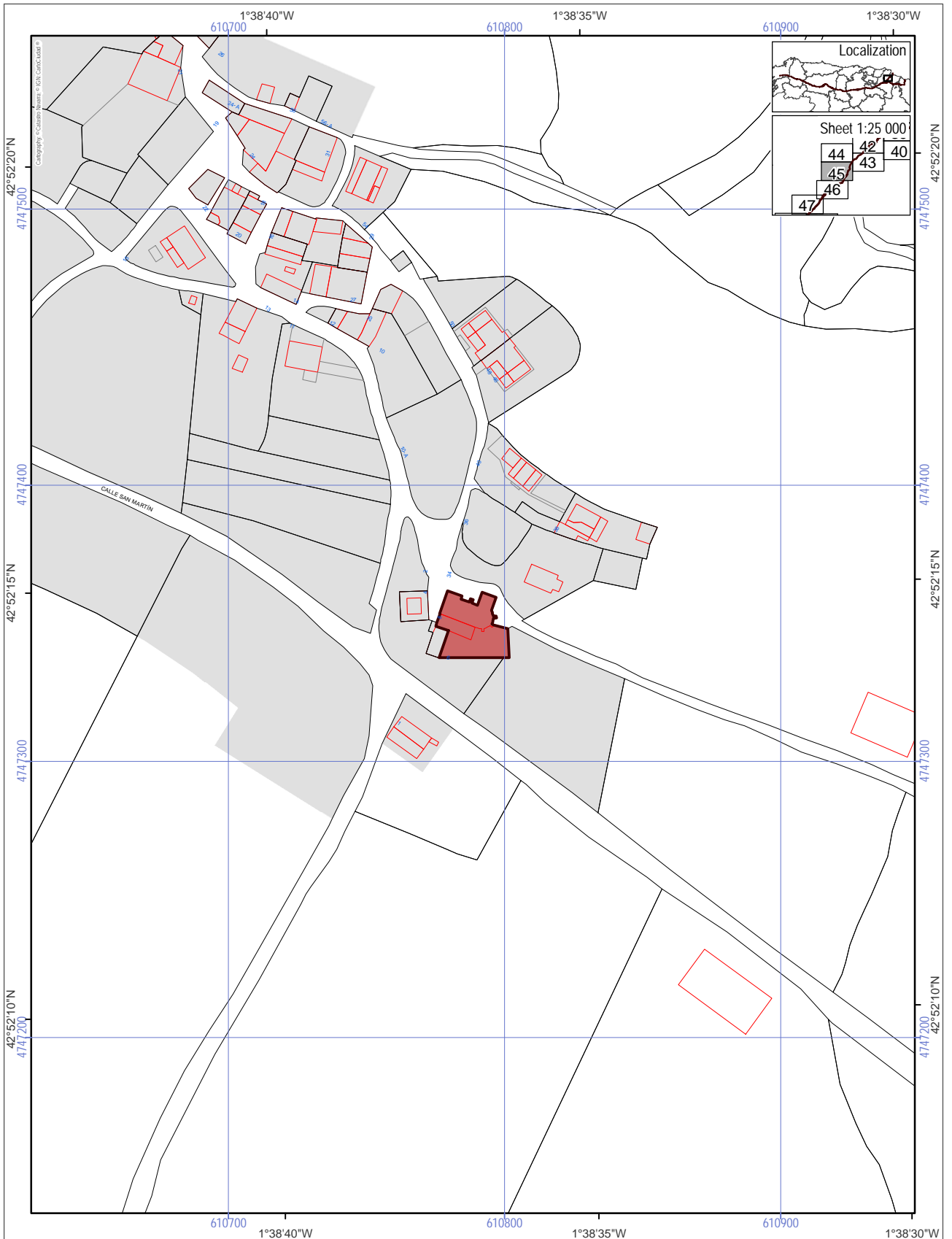
Scale 1:2 000

0 | 50 | 100 m

ETRS 1989, UTM Zone 30

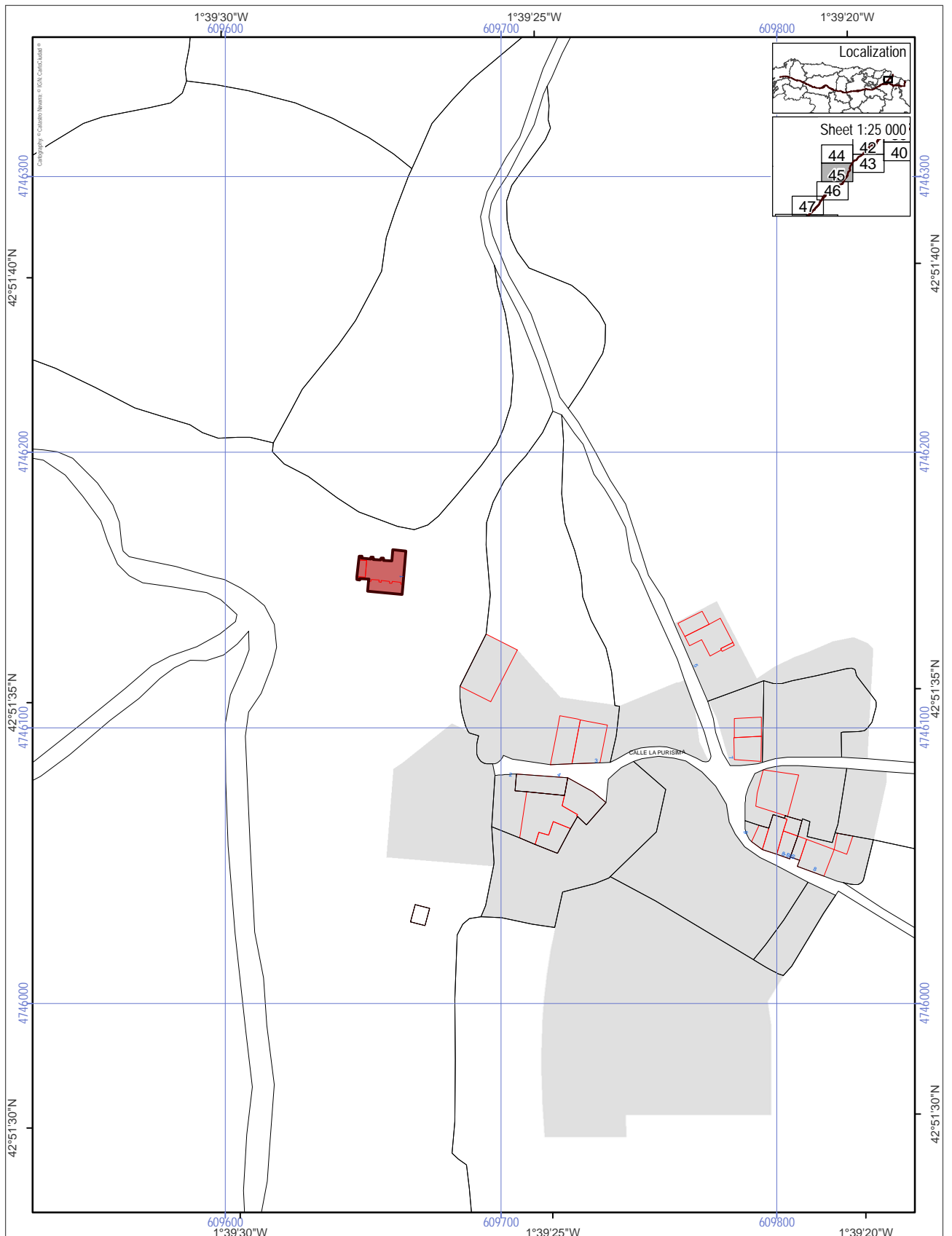


ROUTE OF SANTIAGO DE COMPOSTELA. WORLD HERITAGE
Parish Church of Azos [251]



<ul style="list-style-type: none"> World Heritage Property Route of Santiago de Compostela Associated structures (0.0472 ha) Buffer zone of the World Heritage Property 	<p>Scale 1:2 000</p> <p>0 50 100 m</p> <p>ETRS 1989, UTM Zone 30</p>	
---------------------------------------------------------------------------------------------------------------------------------------------------------------------------------------------------------------------------------------------------------------------------------------------------------------------------------------------------------------------------------------------------------------------------------------------------------------------------------------------------------------------------------------------------------------------------------------------------------------------------------------------------------------------------------------------------------------------------------------------------------------------------------------------------------------	----------------------------------------------------------------------	--

ROUTE OF SANTIAGO DE COMPOSTELA. WORLD HERITAGE
Parish Church of San Martín [252]

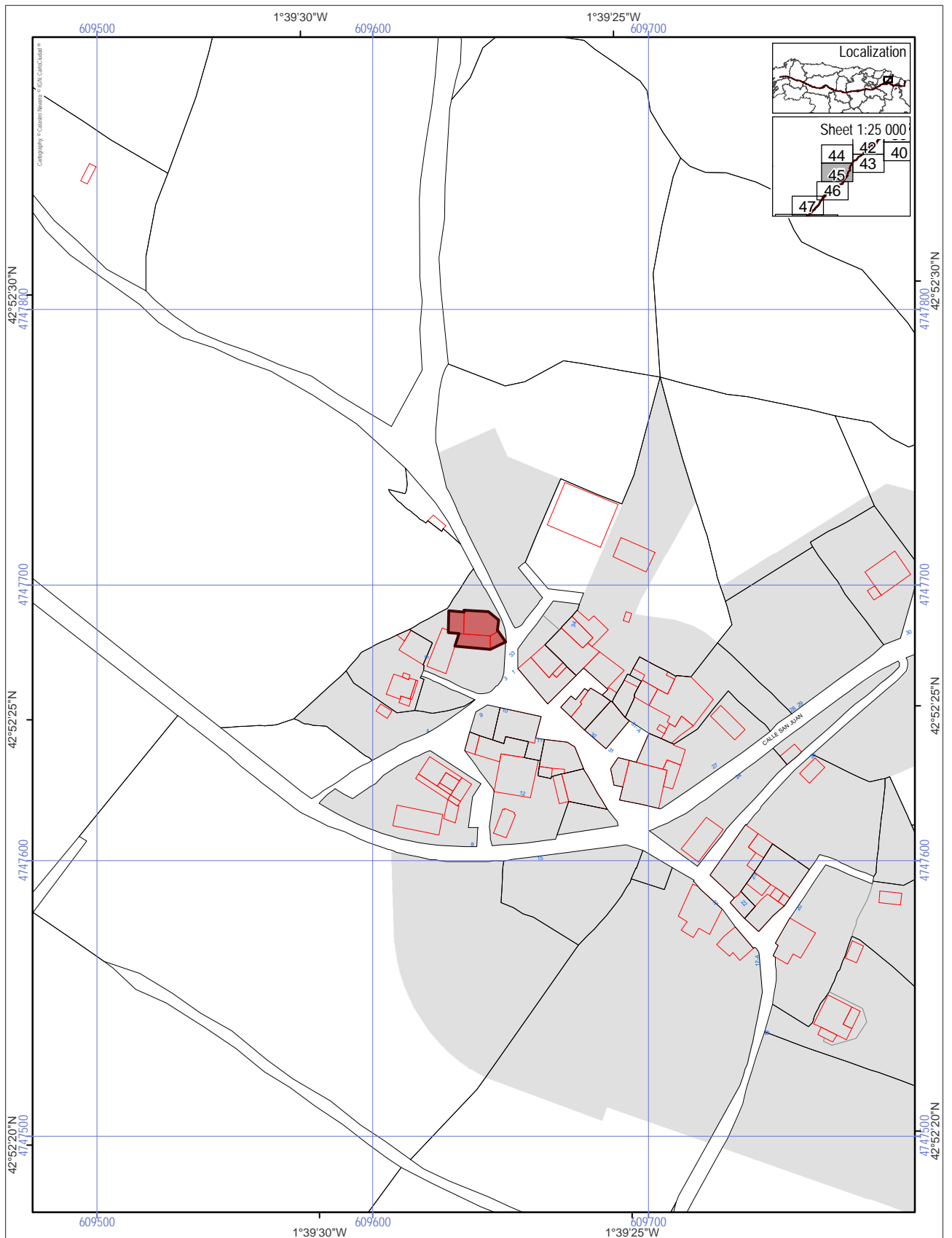


World Heritage Property
 Route of Santiago de Compostela
 Associated structures (0.0201 ha)
 Buffer zone of the World Heritage Property




Scale 1:2 000
 0 50 100 m
 ETRS 1989, UTM Zone 30

NI

ROUTE OF SANTIAGO DE COMPOSTELA. WORLD HERITAGE
 Parish Church of Inmaculada [253]




World Heritage Property

-  Route of Santiago de Compostela
-  Associated structures (0.0189 ha)
-  Buffer zone of the World Heritage Property

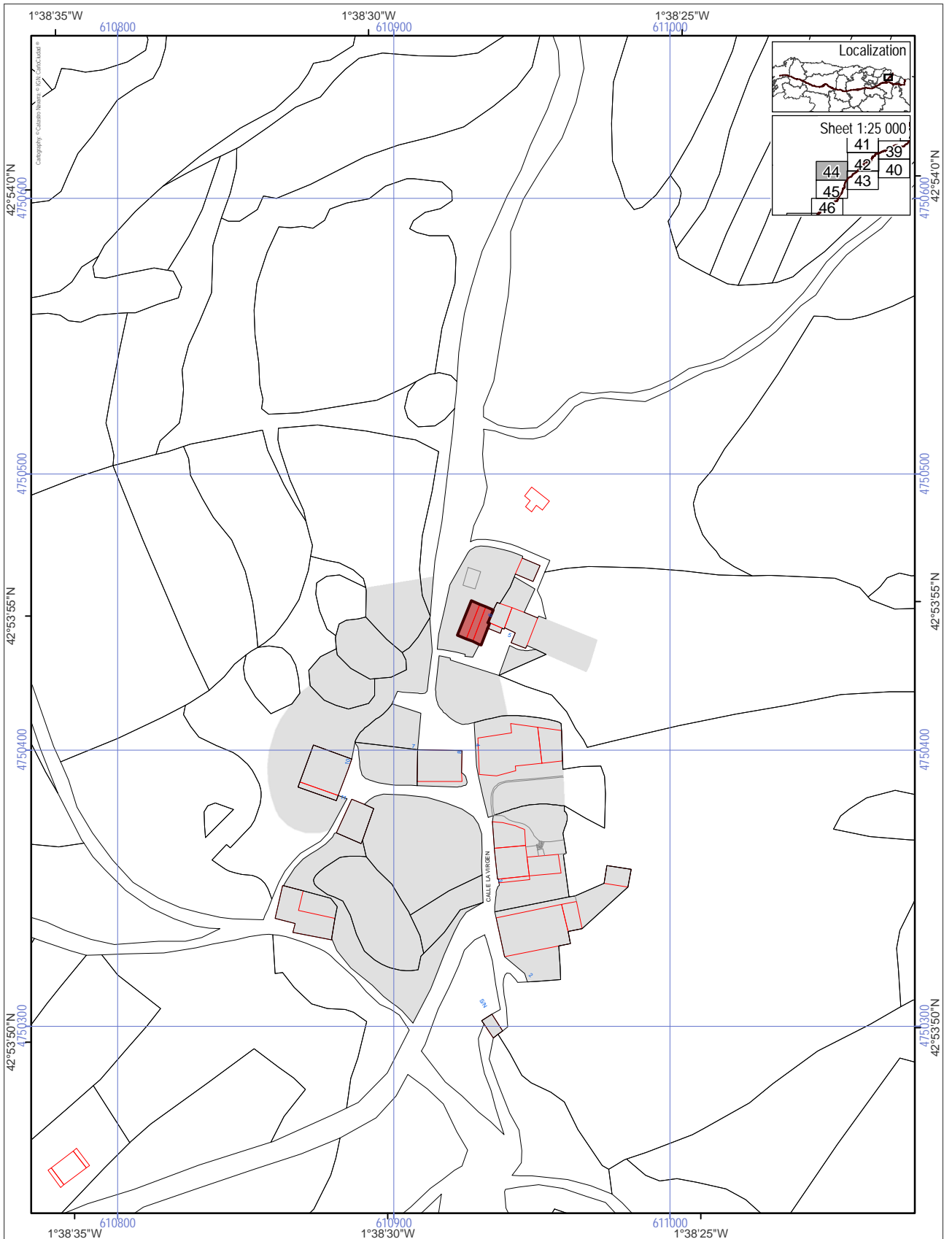
Scale 1:2 000

0 | 50 | 100 m

ETRS 1989, UTM Zone 30



ROUTE OF SANTIAGO DE COMPOSTELA. WORLD HERITAGE
Parish Church of San Juan Bautista [254]



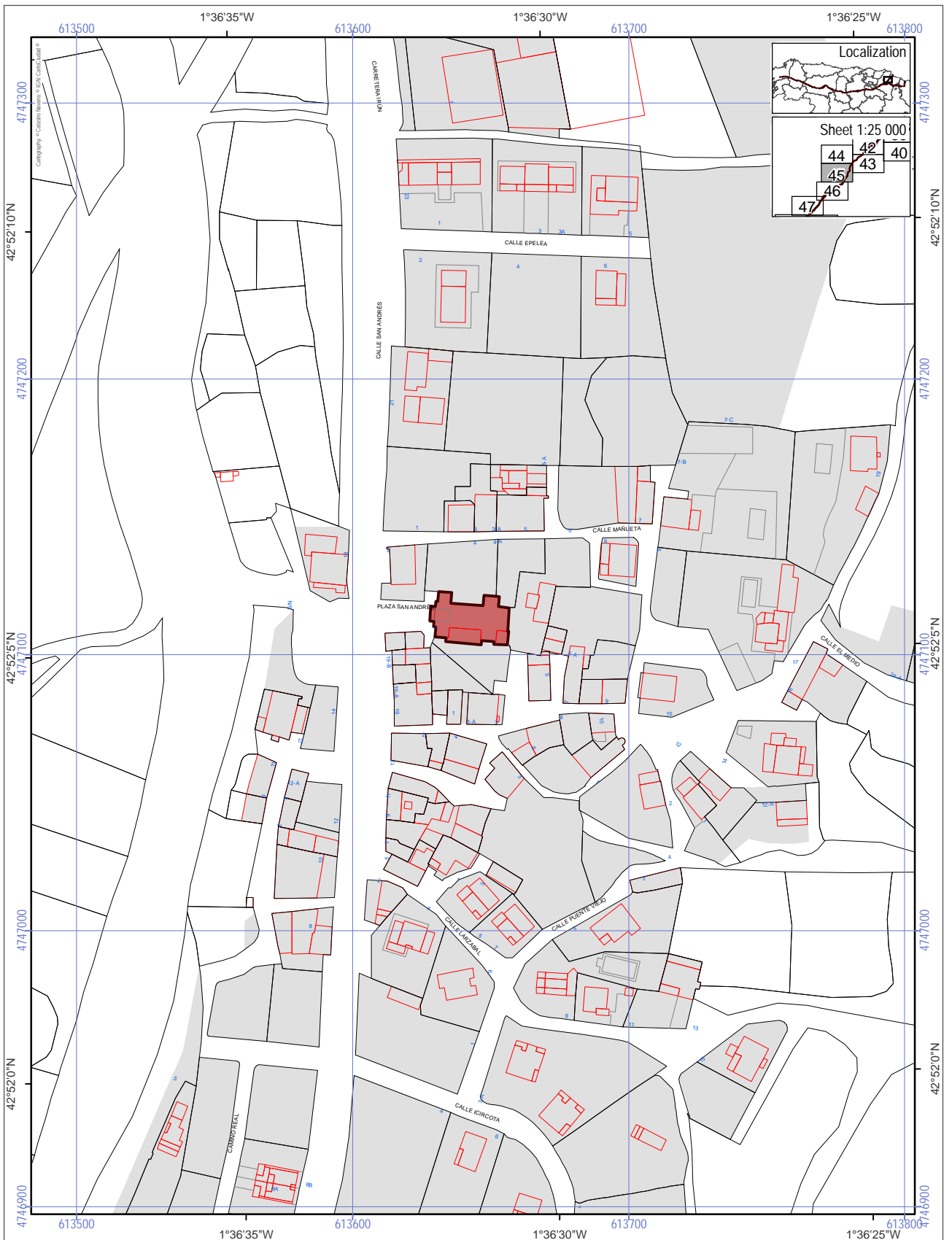
World Heritage Property
 Route of Santiago de Compostela
 Associated structures (0.0135 ha)
 Buffer zone of the World Heritage Property

Scale 1:2 000

0 |-----| 50 |-----| 100 m
 ETRS 1989, UTM Zone 30

N

ROUTE OF SANTIAGO DE COMPOSTELA. WORLD HERITAGE
 Parish Church of Anoz [255]

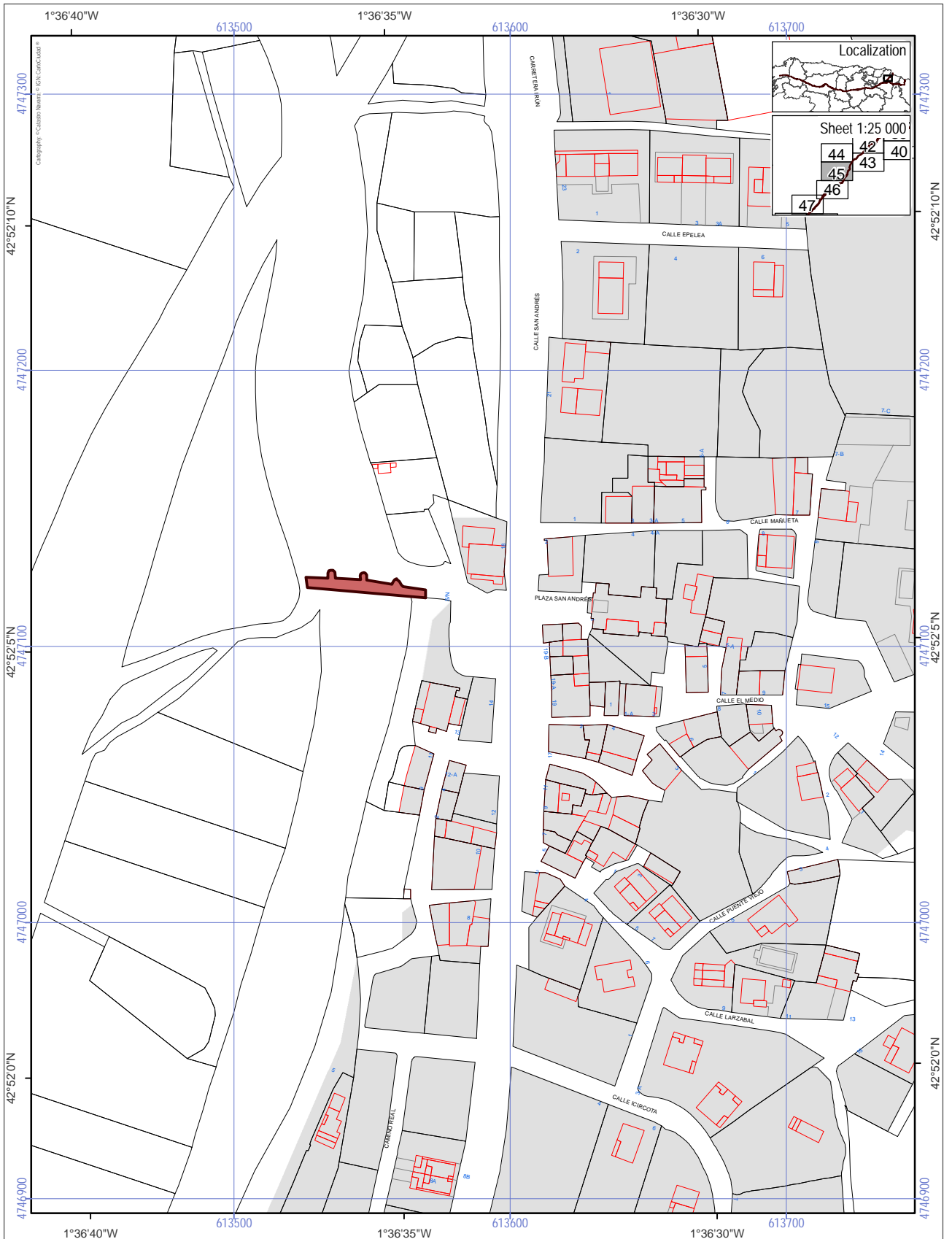


World Heritage Property
 Route of Santiago de Compostela
 Associated structures (0.0409 ha)
 Buffer zone of the World Heritage Property

Scale 1:2 000
 0 50 100 m
 ETRS 1989, UTM Zone 30

North arrow (N)

ROUTE OF SANTIAGO DE COMPOSTELA. WORLD HERITAGE
 Church of San Andrés [256]



World Heritage Property

Route of Santiago de Compostela

Associated structures (0.0010 ha)

Buffer zone of the World Heritage Property

Scale 1:2 000

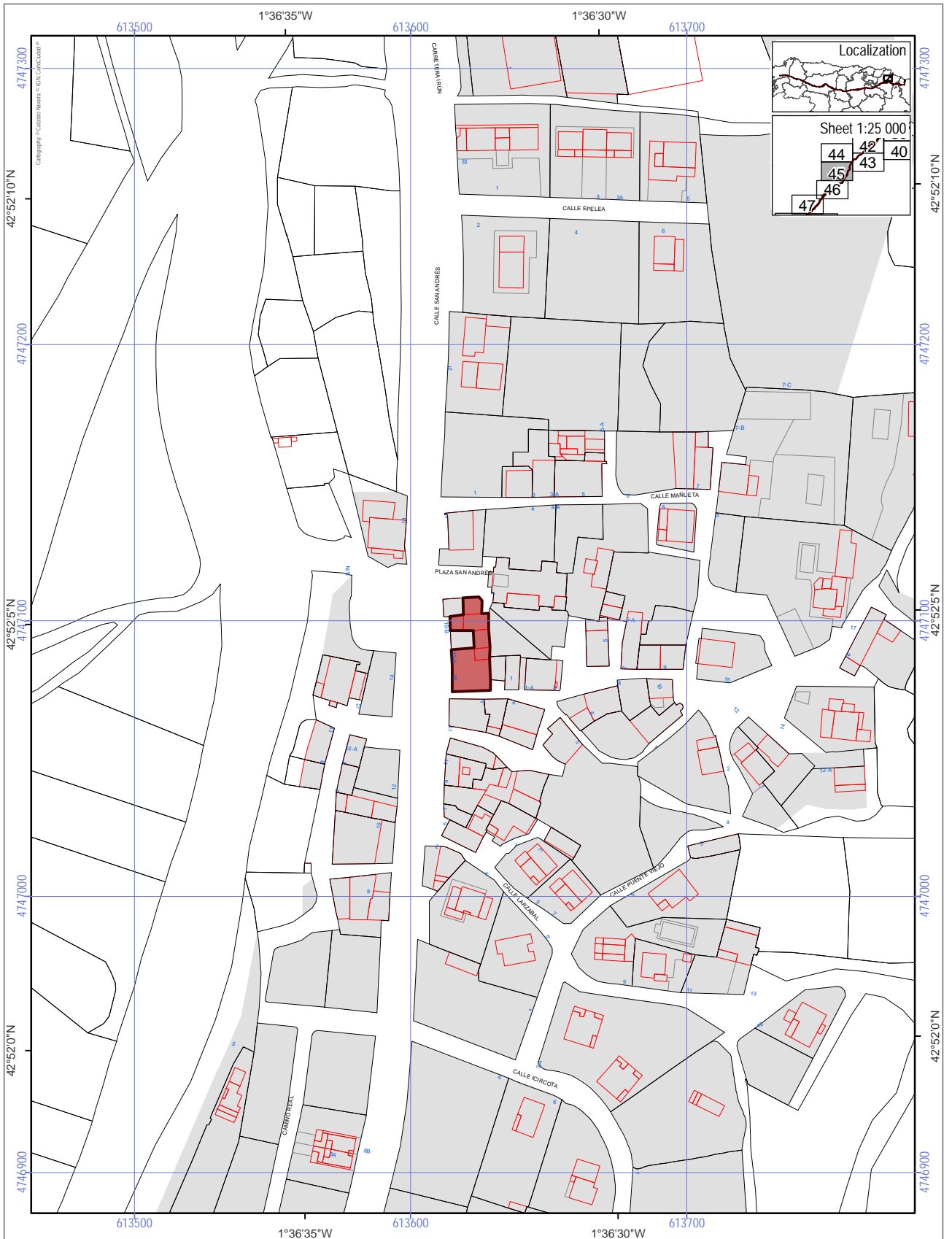
0 50 100 m

ETRS 1989, UTM Zone 30




North arrow symbol

ROUTE OF SANTIAGO DE COMPOSTELA. WORLD HERITAGE

Bridge of Sorrauren [257]




World Heritage Property

-  Route of Santiago de Compostela
-  Associated structures (0.0370 ha)
-  Buffer zone of the World Heritage Property

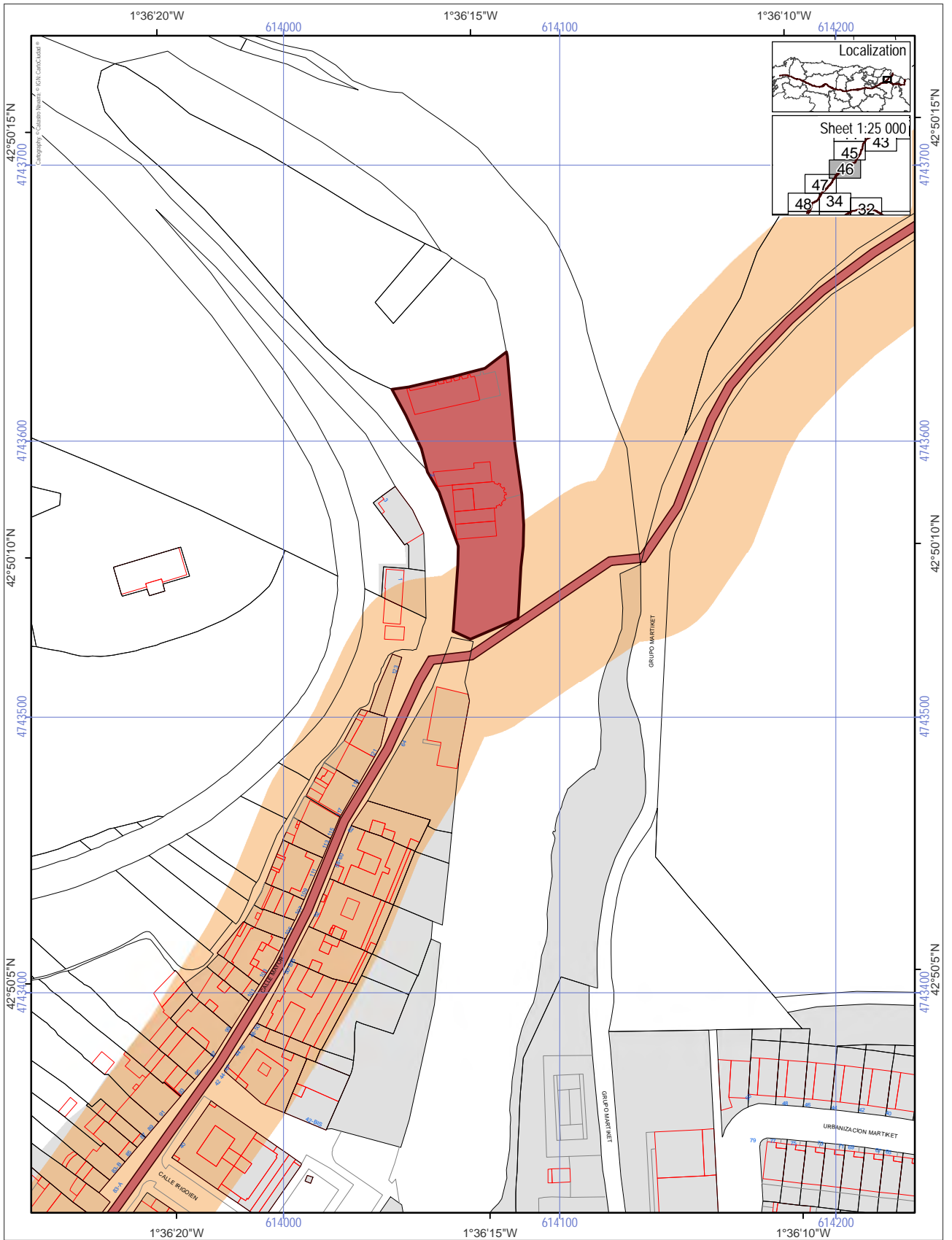
Scale 1:2 000

0 50 100 m

ETRS 1989, UTM Zone 30

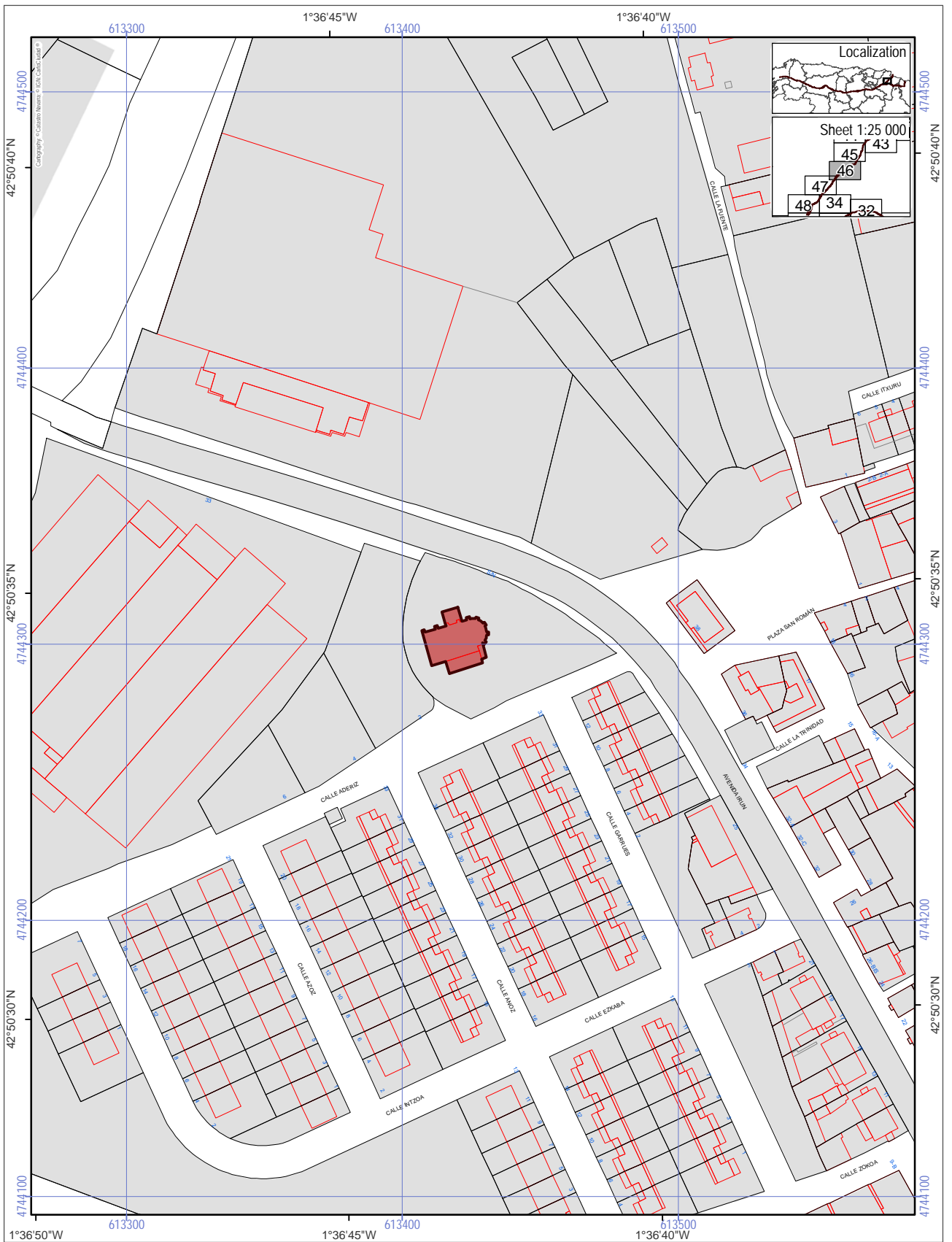







ROUTE OF SANTIAGO DE COMPOSTELA. WORLD HERITAGE
Tower of Sorrauren [258]



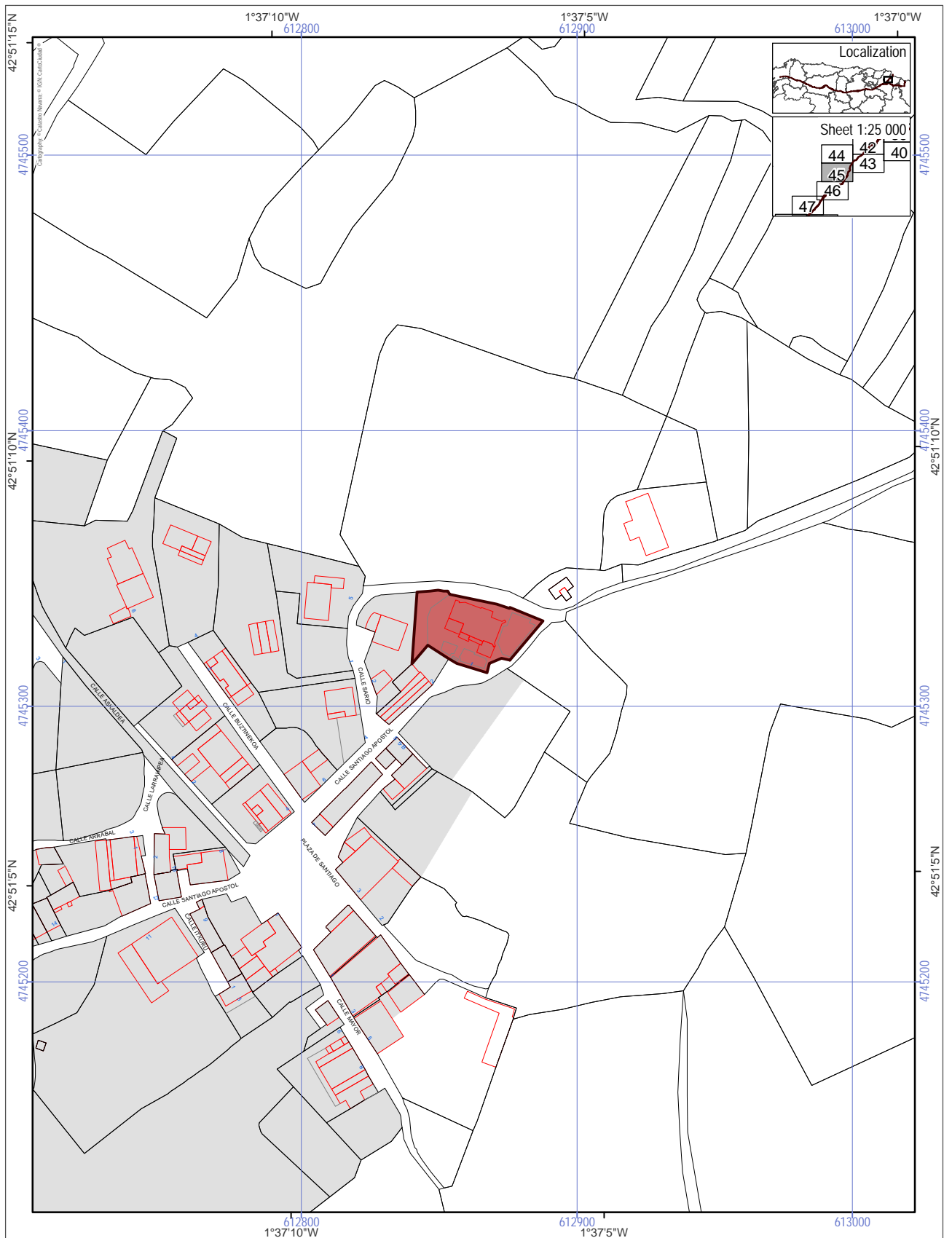
<ul style="list-style-type: none"> World Heritage Property Route of Santiago de Compostela Associated structures (0.2779 ha) Buffer zone of the World Heritage Property 	<p>Scale 1:2 000</p> <p>0 50 100 m</p> <p>ETRS 1989, UTM Zone 30</p>	
-----------------------------------------------------------------------------------------------------------------------------------------------------------------------------------------------------------------------------------------------------------------------------------------------------------------------------------------------------------------------------------------------------------------------------------------------------------------------------------------------------------------------------------------------------------------------------------------------------------------------------------------------------------------------------------------------------------------------------------------------------------------------------------------------------------	----------------------------------------------------------------------	--

ROUTE OF SANTIAGO DE COMPOSTELA. WORLD HERITAGE
 La Trinidad de Arre pilgrims' hostel [259]

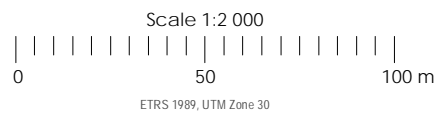


World Heritage Property	Scale 1:2 000	
 Route of Santiago de Compostela  Associated structures (0.0349 ha)		
 Buffer zone of the World Heritage Property	ETRS 1989, UTM Zone 30	

ROUTE OF SANTIAGO DE COMPOSTELA. WORLD HERITAGE
Parish Church of San Román [260]

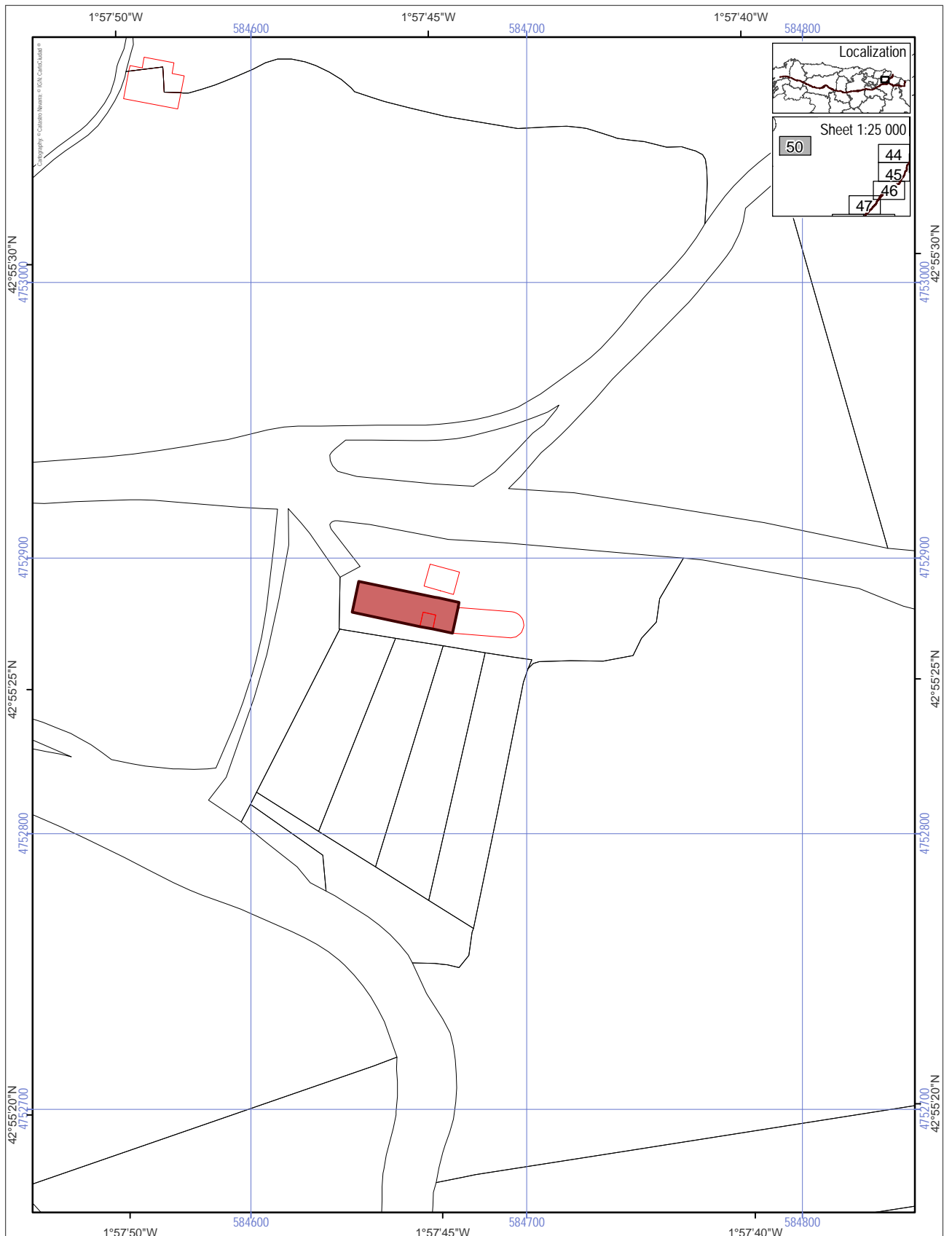







- World Heritage Property
- Route of Santiago de Compostela
- Associated structures (0.0903 ha)
- Buffer zone of the World Heritage Property



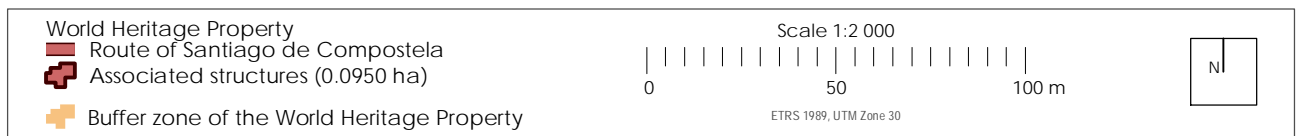
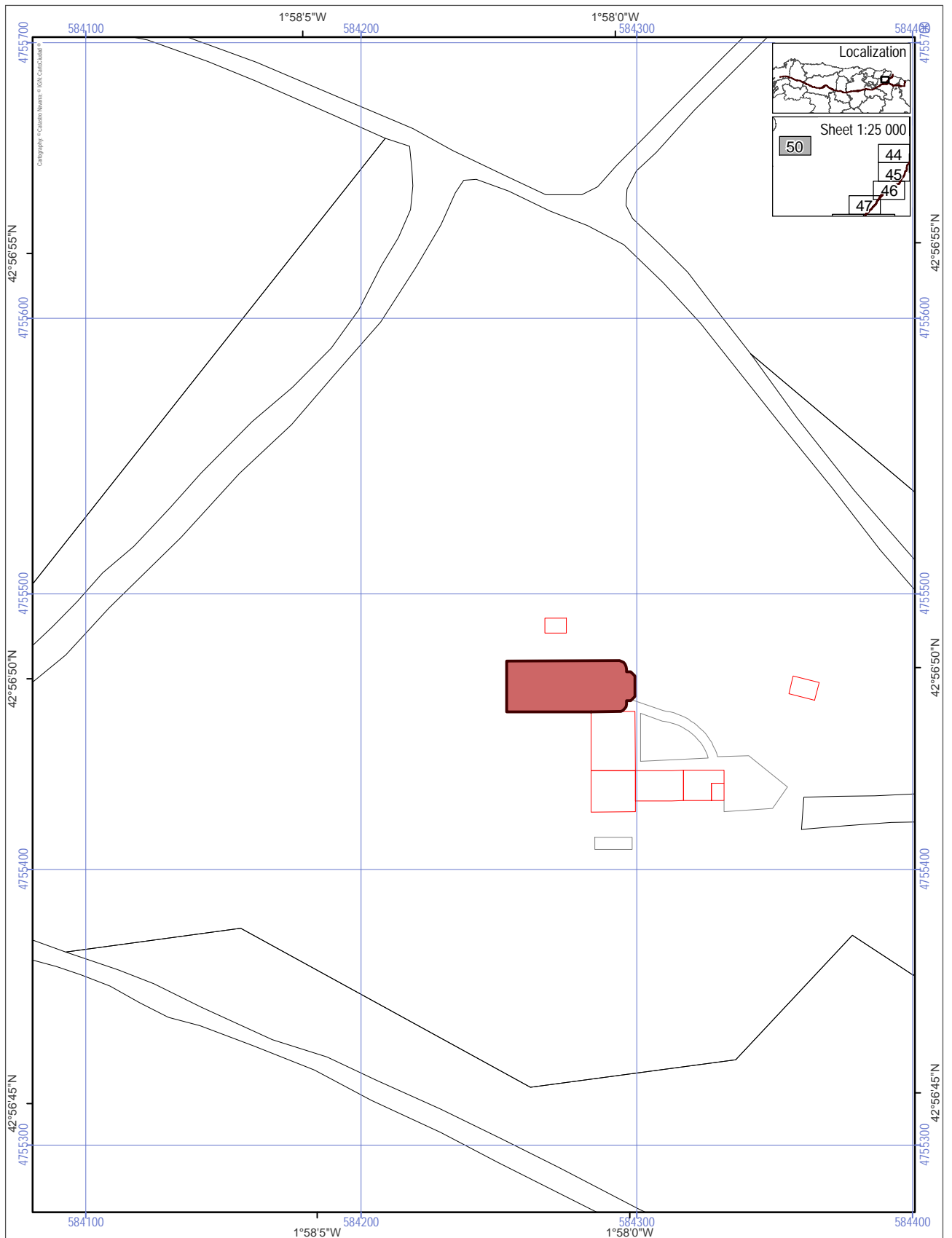
ETRS 1989, UTM Zone 30

ROUTE OF SANTIAGO DE COMPOSTELA. WORLD HERITAGE
Church of Oricain [261]



World Heritage Property	Scale 1:2 000	
 Route of Santiago de Compostela  Associated structures (0.4560 ha)		
 Buffer zone of the World Heritage Property	ETRS 1989, UTM Zone 30	

ROUTE OF SANTIAGO DE COMPOSTELA. WORLD HERITAGE
 Monastery of Santa María Zamarce [262]



ROUTE OF SANTIAGO DE COMPOSTELA. WORLD HERITAGE
Sanctuary of San Miguel de Aralar [263]



World Heritage Property
 Route of Santiago de Compostela
 Associated structures (0.1183 ha)
 Buffer zone of the World Heritage Property

Scale 1:2 000

0 50 100 m

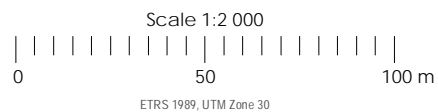
ETRS 1989, UTM Zone 30

North Arrow

ROUTE OF SANTIAGO DE COMPOSTELA. WORLD HERITAGE
 Church of San Juan Evangelista [264]



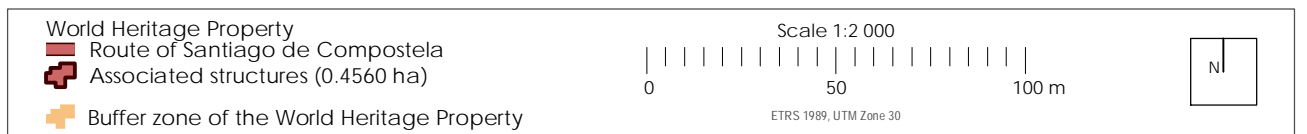
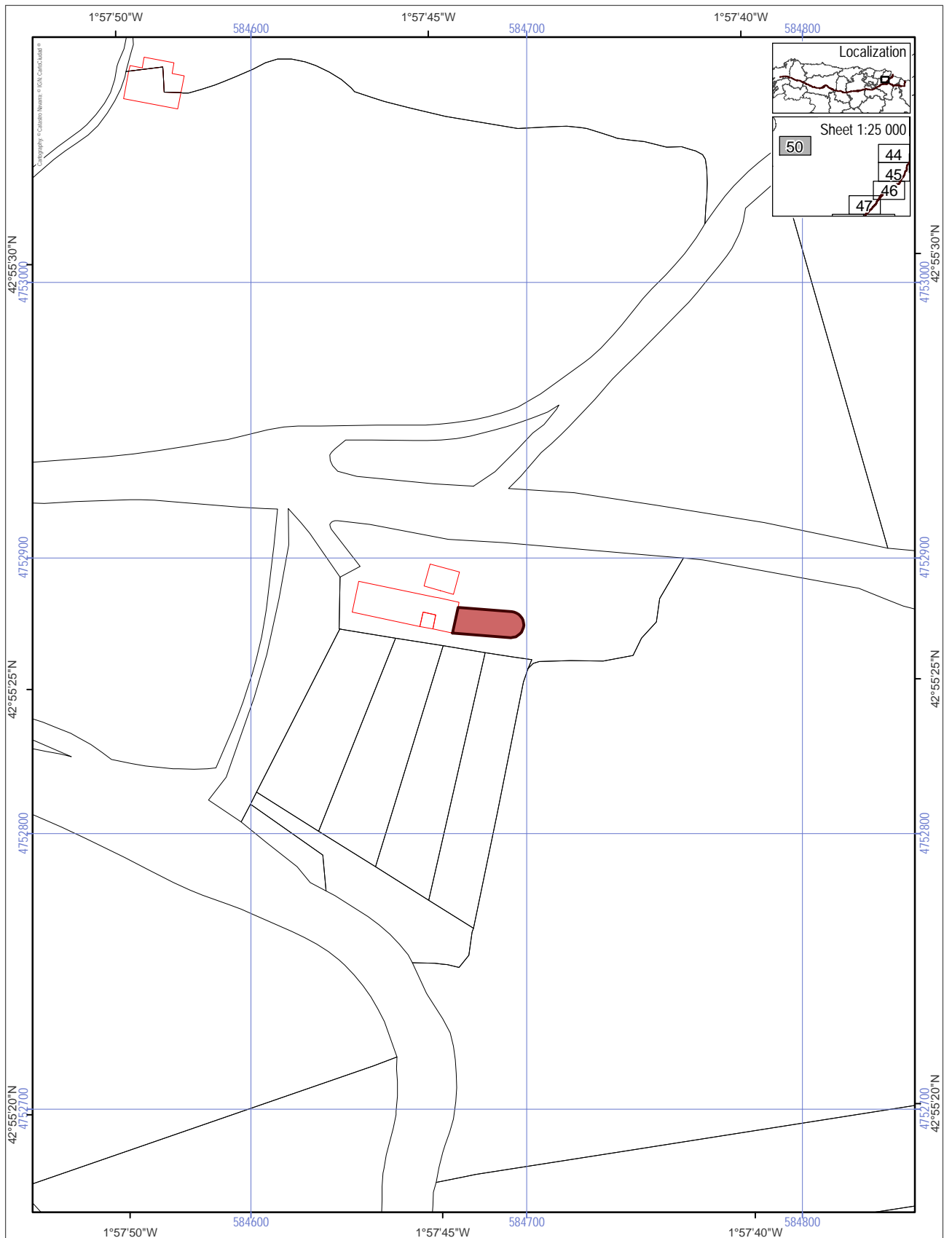
- World Heritage Property
- Route of Santiago de Compostela
- Associated structures (0.1183 ha)
- Buffer zone of the World Heritage Property



ETRS 1989, UTM Zone 30



ROUTE OF SANTIAGO DE COMPOSTELA. WORLD HERITAGE
Parish Church of Huarte-Araquil [265]



ROUTE OF SANTIAGO DE COMPOSTELA. WORLD HERITAGE
Hermitage of Santa María de Zamarce [266]



World Heritage Property

-  Route of Santiago de Compostela
-  Associated structures (0.0157 ha)
-  Buffer zone of the World Heritage Property

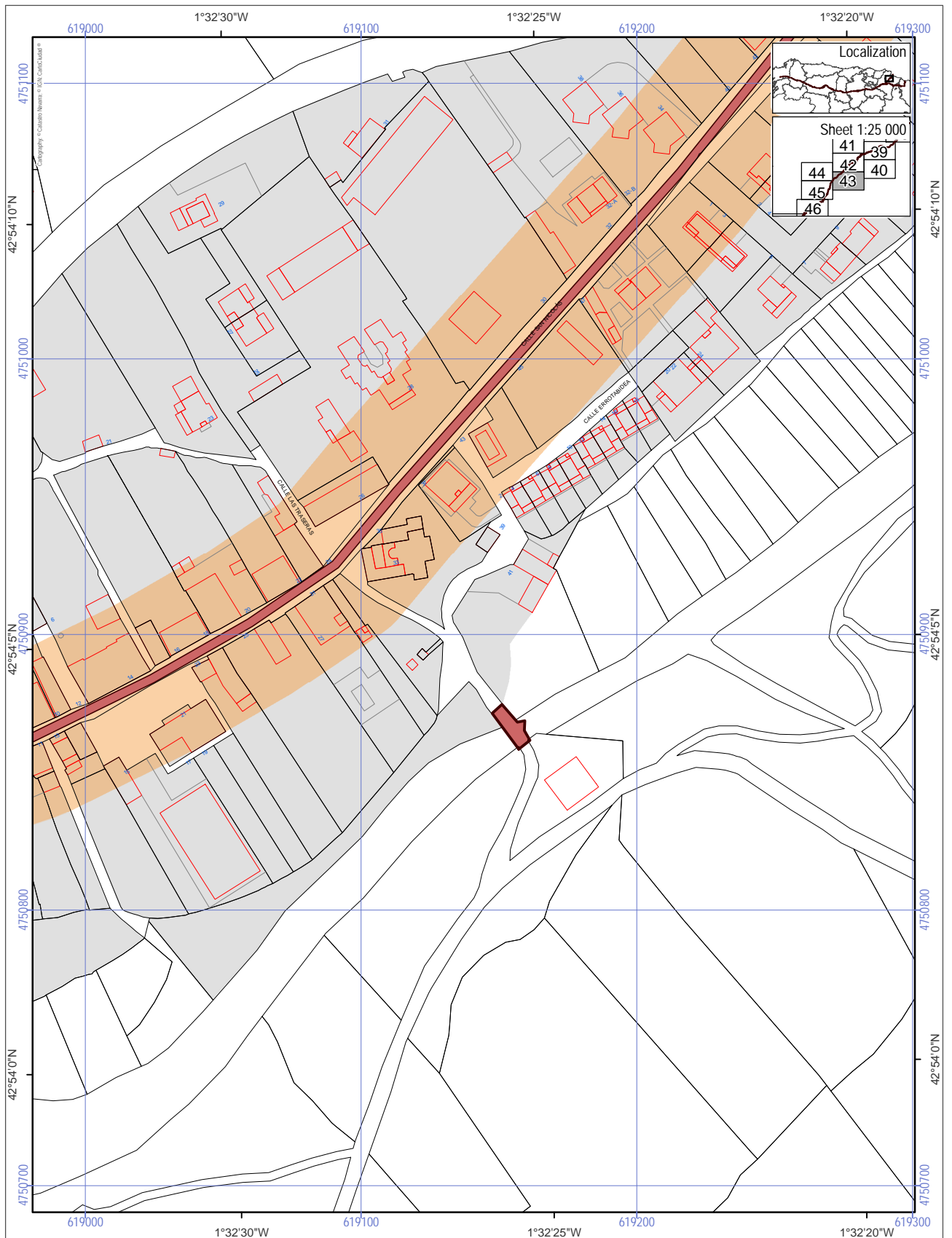
Scale 1:2 000

0 50 100 m

ETRS 1989, UTM Zone 30

North arrow (N)

ROUTE OF SANTIAGO DE COMPOSTELA. WORLD HERITAGE
Manor house in Larrasoana [267]



World Heritage Property

Route of Santiago de Compostela

Associated structures (0.0014 ha)

Buffer zone of the World Heritage Property

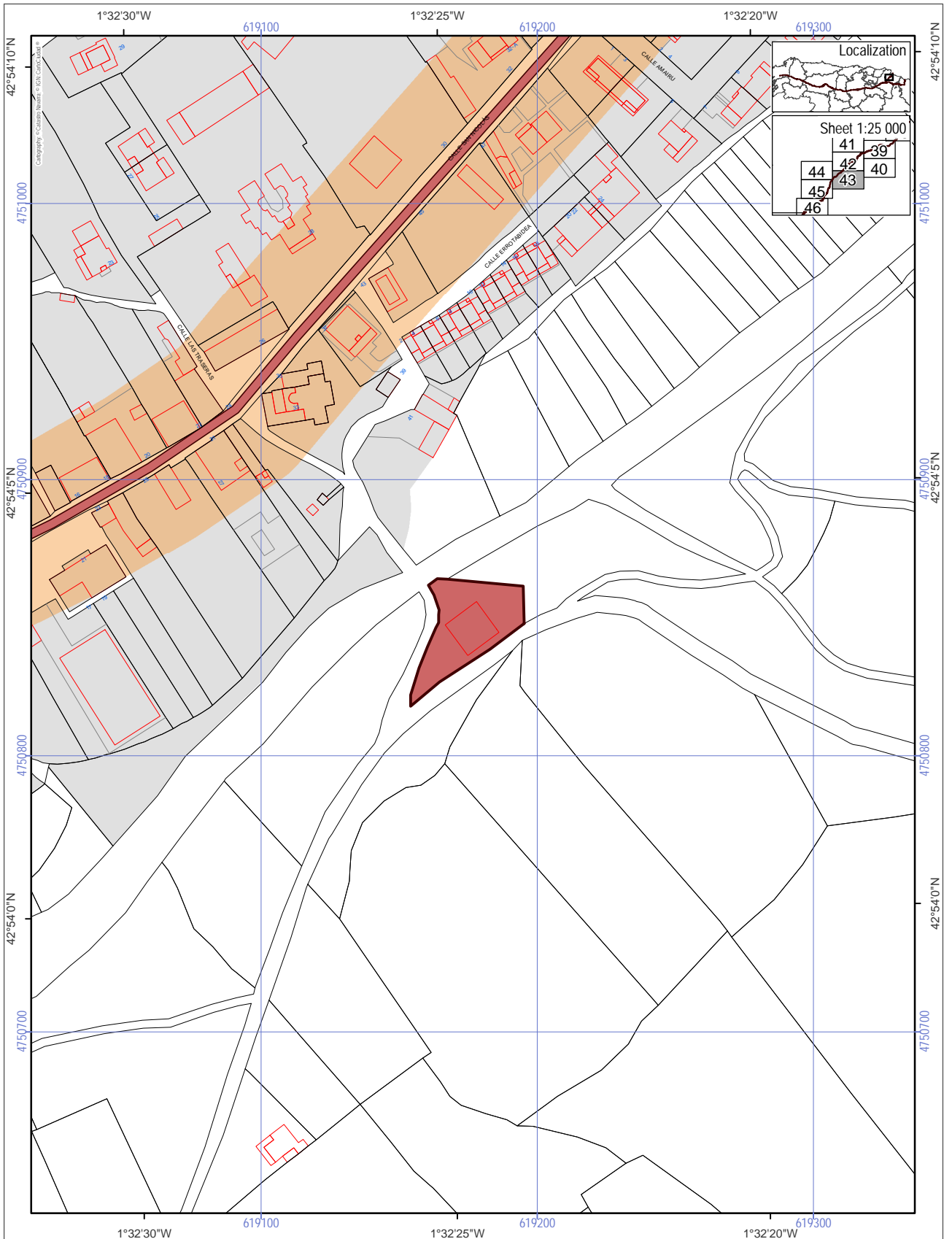
Scale 1:2 000

0 50 100 m

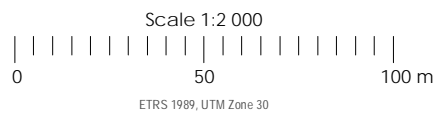
ETRS 1989, UTM Zone 30

NI

ROUTE OF SANTIAGO DE COMPOSTELA. WORLD HERITAGE
 Los Bandidos Bridge (the bandits bridge) [268]

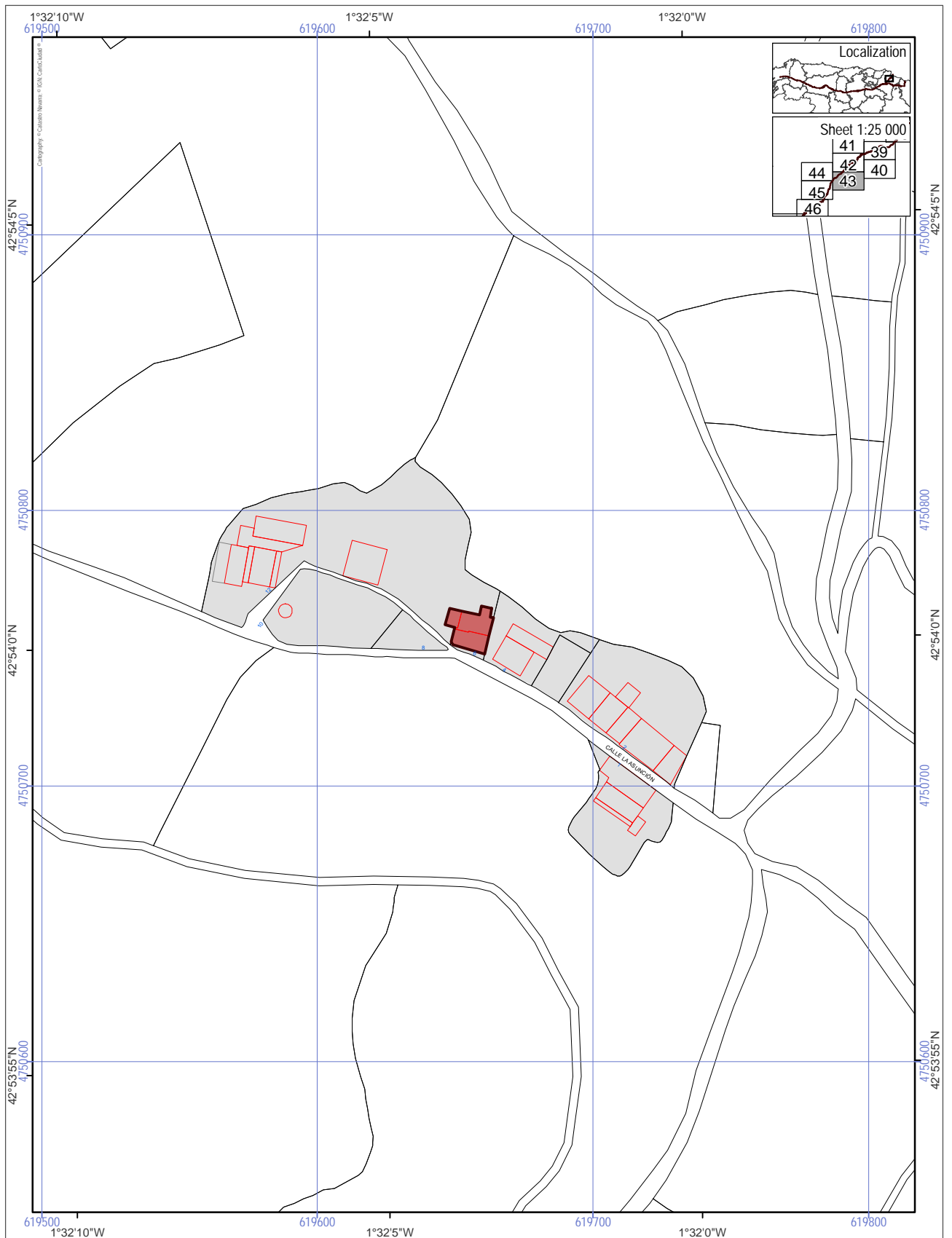


- World Heritage Property
- Route of Santiago de Compostela
- Associated structures (0.0964 ha)
- Buffer zone of the World Heritage Property



ETRS 1989, UTM Zone 30

ROUTE OF SANTIAGO DE COMPOSTELA. WORLD HERITAGE
Inn Arrequeta [269]

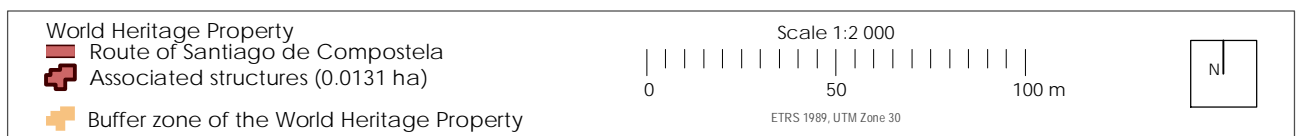
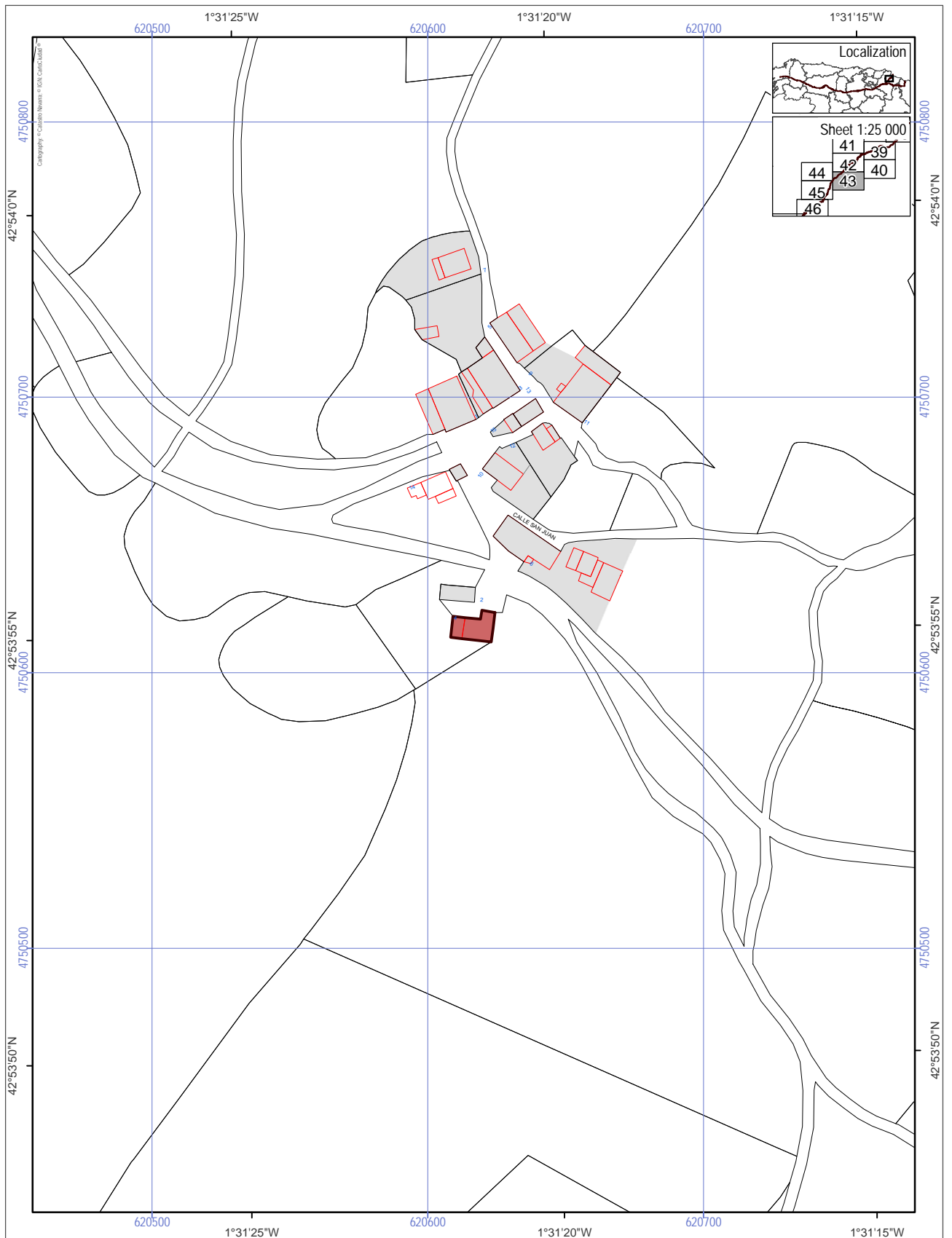


World Heritage Property
 Route of Santiago de Compostela
 Associated structures (0.0221 ha)
 Buffer zone of the World Heritage Property

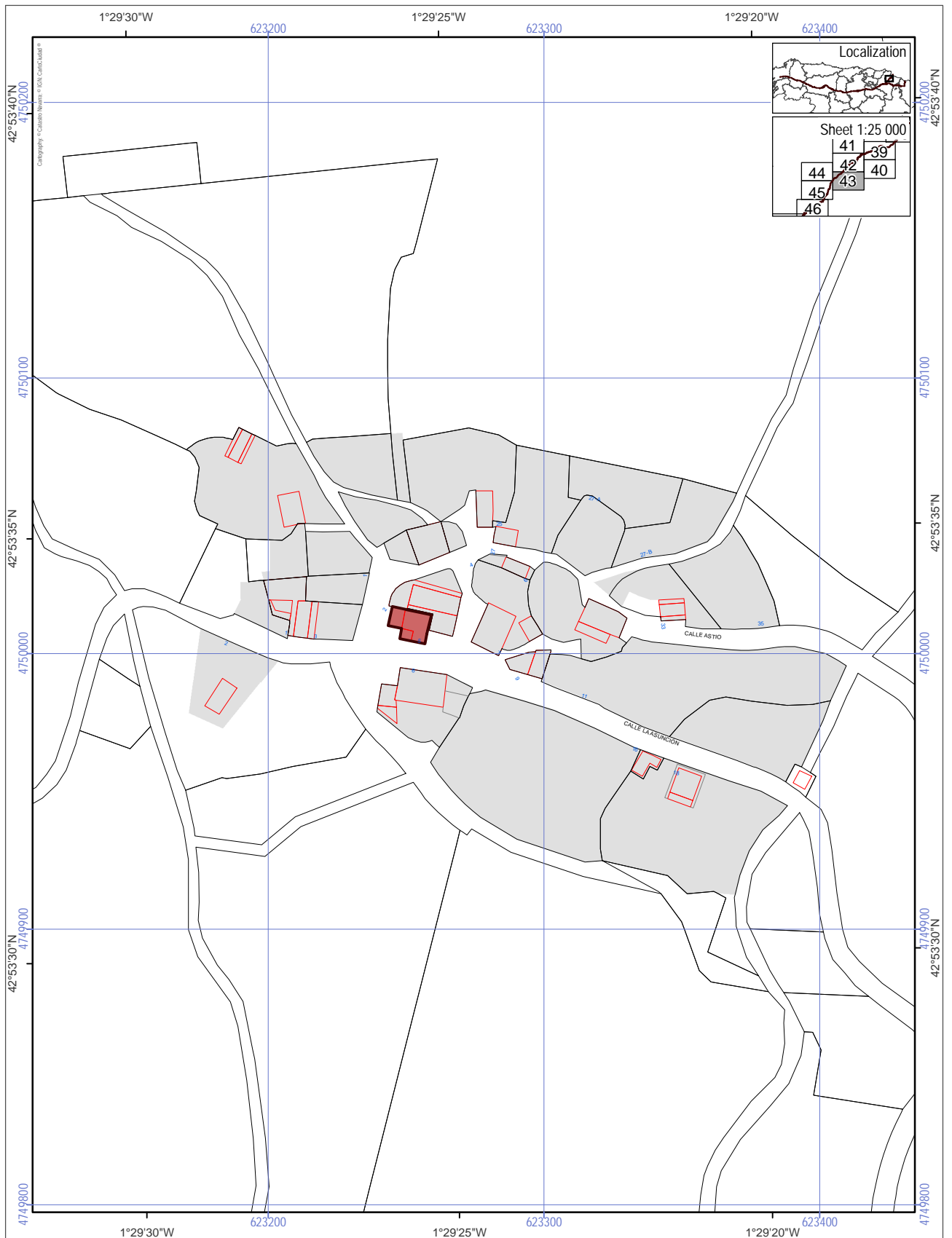
Scale 1:2 000
 0 50 100 m
 ETRS 1989, UTM Zone 30






North Arrow

ROUTE OF SANTIAGO DE COMPOSTELA. WORLD HERITAGE
 Parish Church of Irure [270]

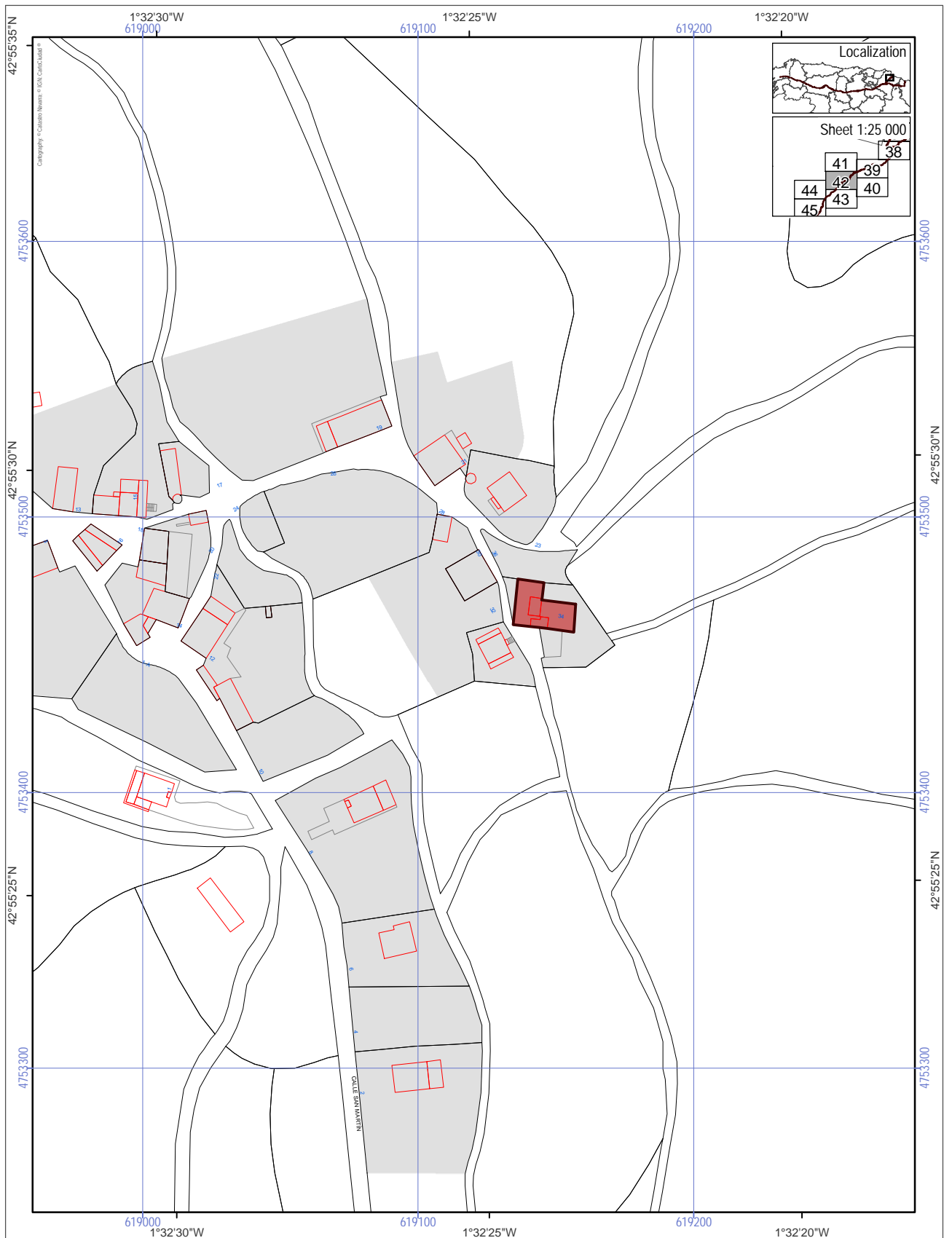


ROUTE OF SANTIAGO DE COMPOSTELA. WORLD HERITAGE
 Church of San Juan Bautista [271]

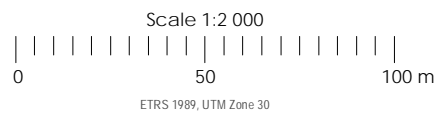


World Heritage Property	Scale 1:2 000	
 Route of Santiago de Compostela  Associated structures (0.0145 ha)		
 Buffer zone of the World Heritage Property	ETRS 1989, UTM Zone 30	

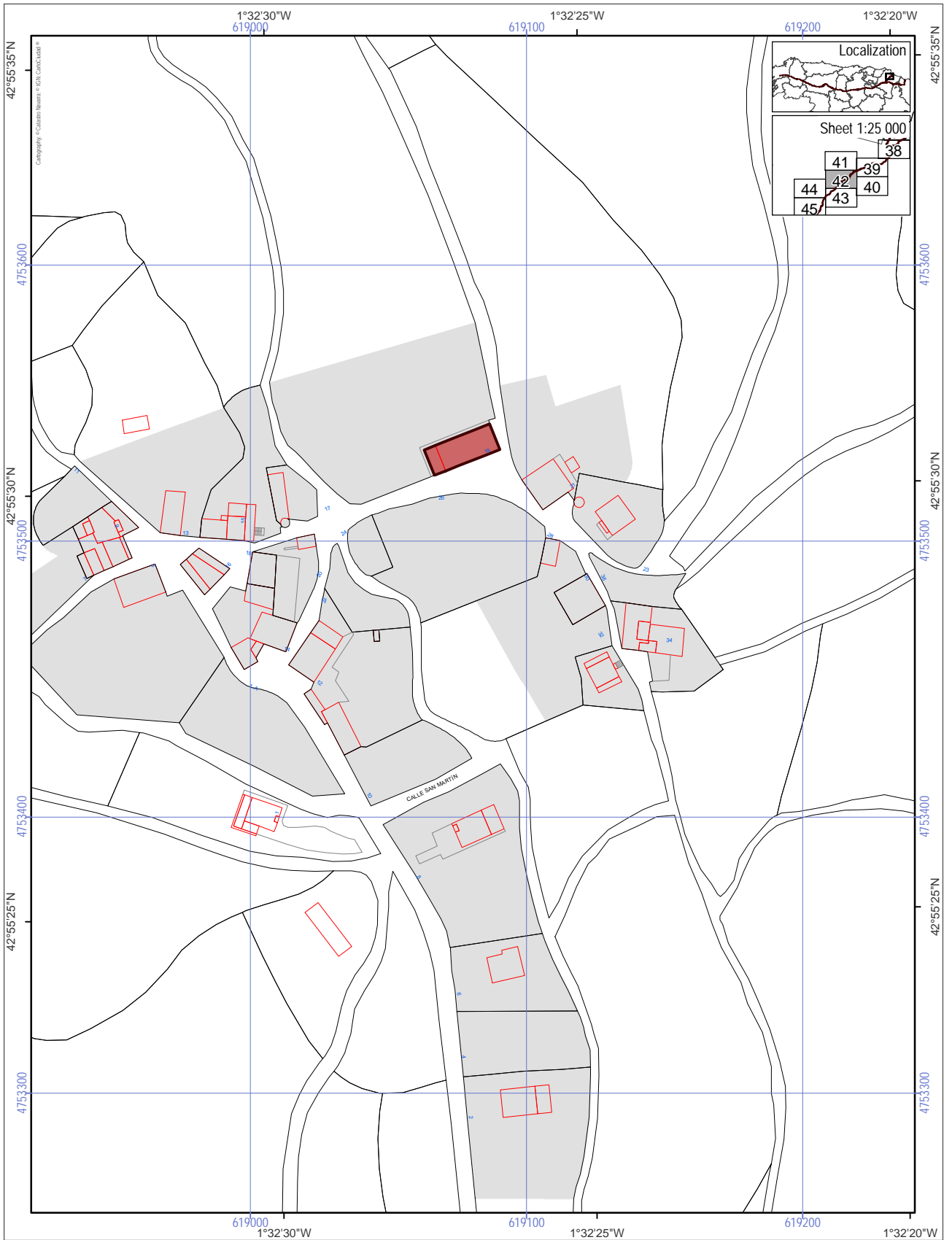
ROUTE OF SANTIAGO DE COMPOSTELA. WORLD HERITAGE
Parish Church of Virgen del Rosario [272]



- World Heritage Property
- Route of Santiago de Compostela
- Associated structures (0.0789 ha)
- Buffer zone of the World Heritage Property



ROUTE OF SANTIAGO DE COMPOSTELA. WORLD HERITAGE
Parish Church of San Martín [273]



World Heritage Property

-  Route of Santiago de Compostela
-  Associated structures (0.0264 ha)
-  Buffer zone of the World Heritage Property

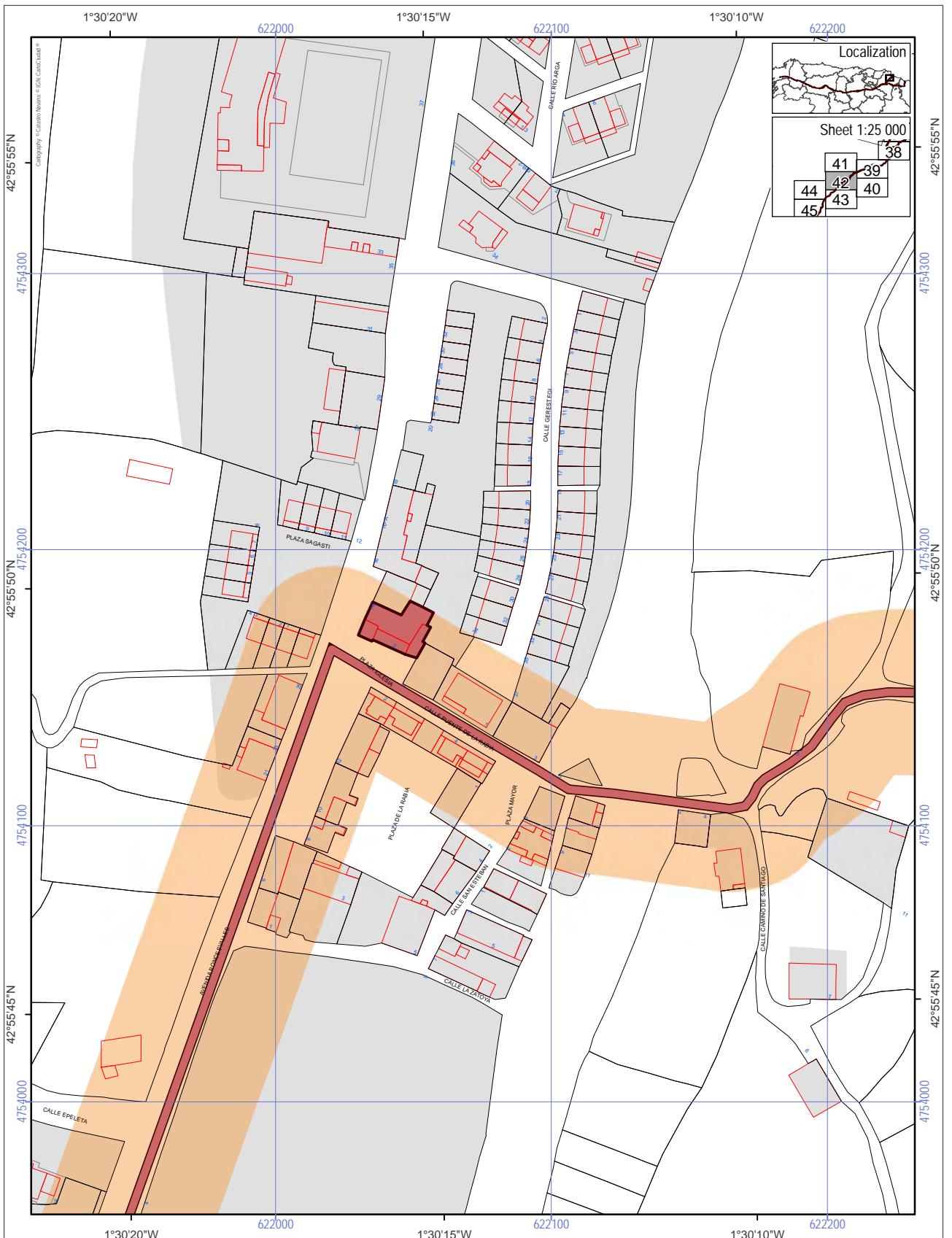
Scale 1:2 000






0 50 100 m

ETRS 1989, UTM Zone 30

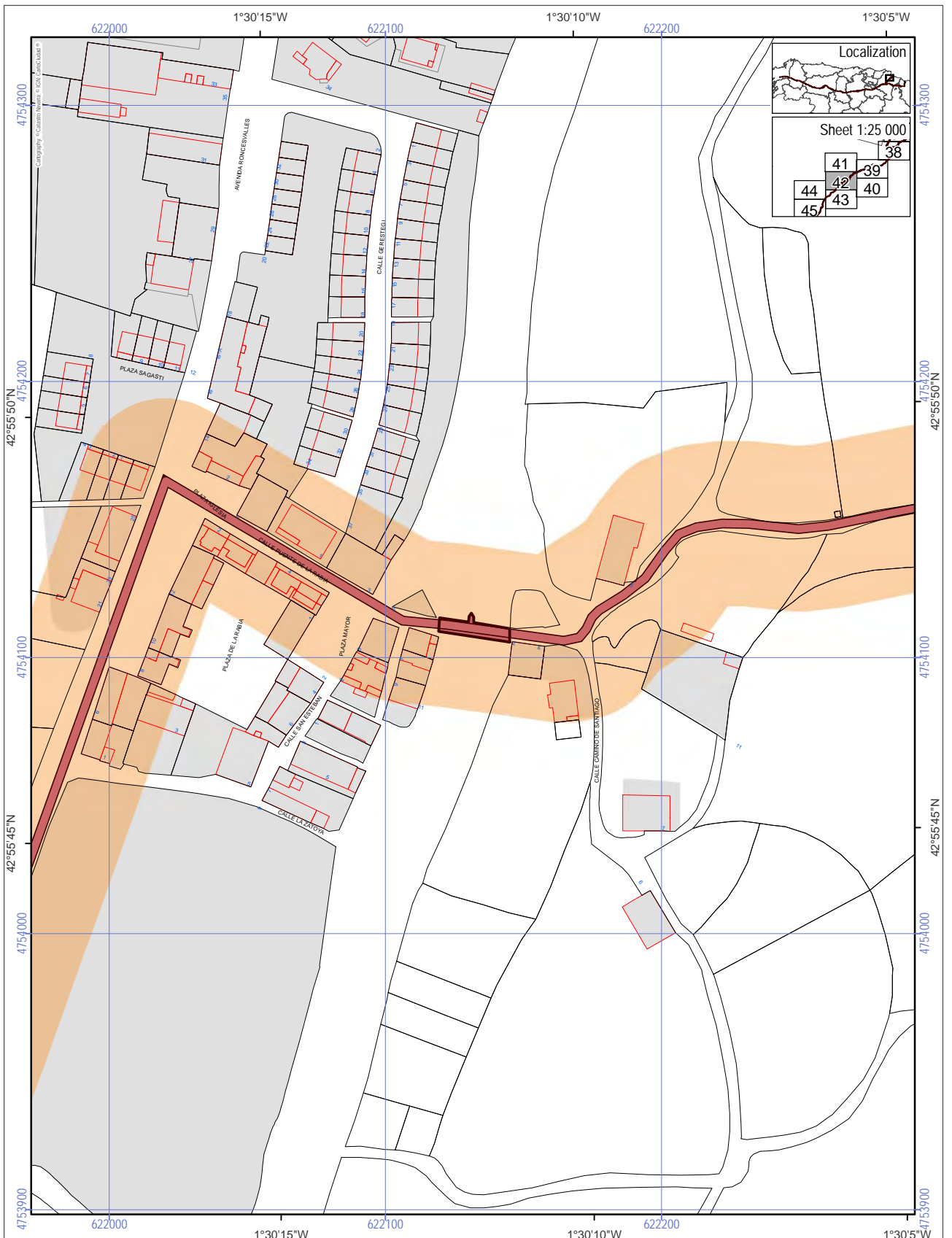


ROUTE OF SANTIAGO DE COMPOSTELA. WORLD HERITAGE
Palace-House [274]





World Heritage Property	Scale 1:2 000	
 Route of Santiago de Compostela  Associated structures (0.0342 ha)		
 Buffer zone of the World Heritage Property	ETRS 1989, UTM Zone 30	


ROUTE OF SANTIAGO DE COMPOSTELA. WORLD HERITAGE
Parish Church of San Esteban [275]



World Heritage Property

 Route of Santiago de Compostela

 Associated structures (0.0015 ha)

 Buffer zone of the World Heritage Property

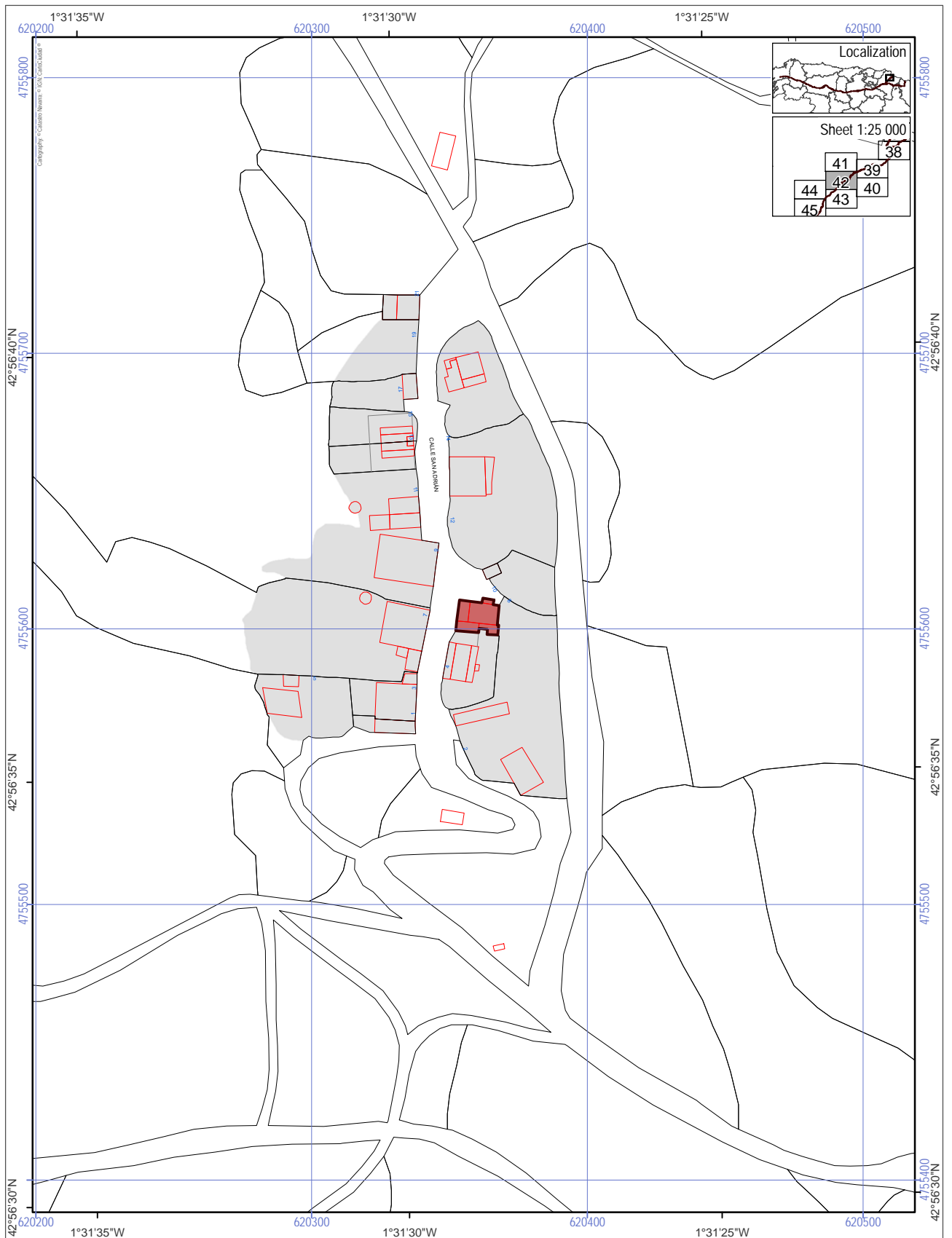
Scale 1:2 000






0 50 100 m

ETRS 1989, UTM Zone 30

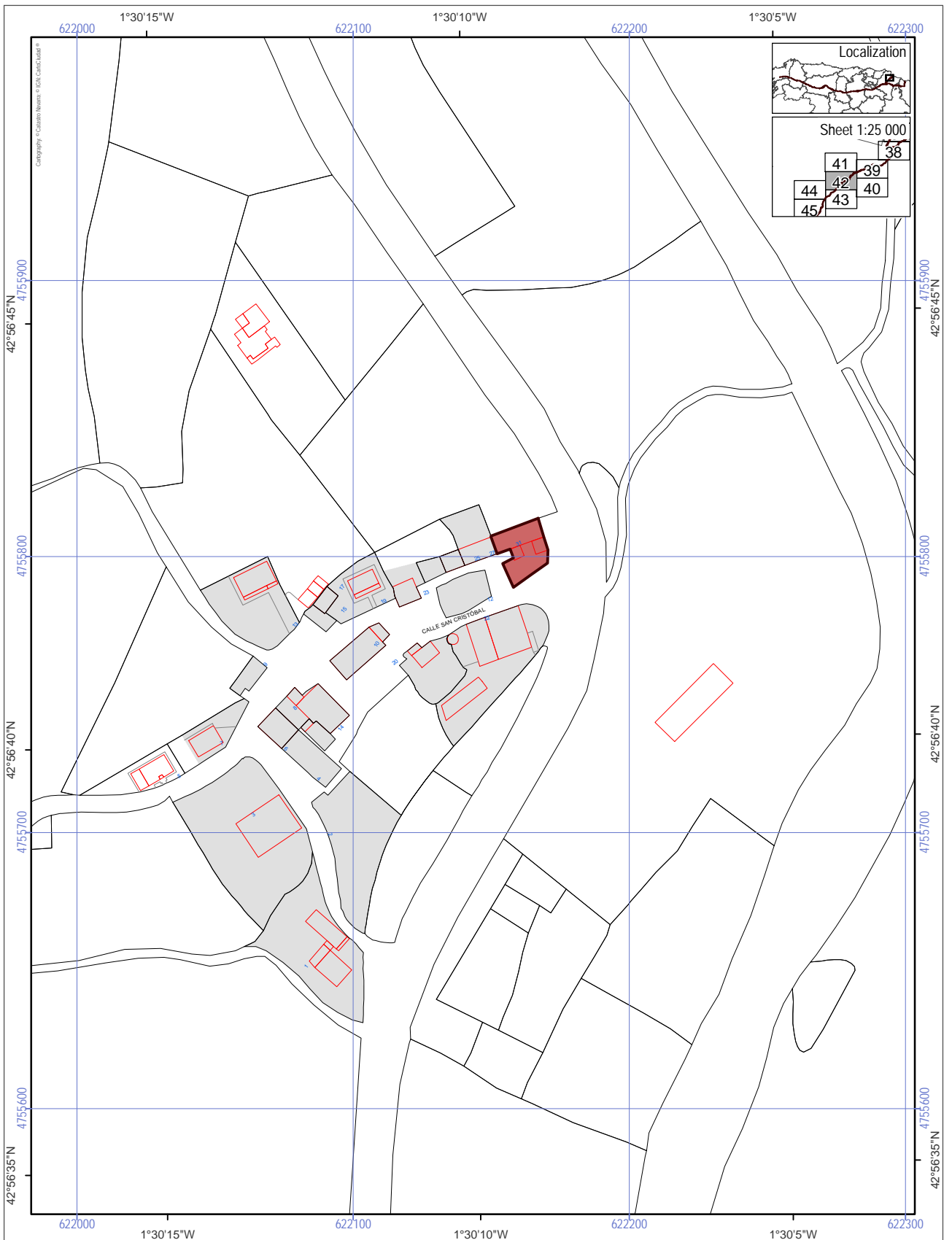
North arrow symbol

ROUTE OF SANTIAGO DE COMPOSTELA. WORLD HERITAGE
 La Rabia bridge (Rabies Bridge) [276]




World Heritage Property	Scale 1:2 000	
 Route of Santiago de Compostela  Associated structures (0.0200 ha)		
 Buffer zone of the World Heritage Property	ETRS 1989, UTM Zone 30	

ROUTE OF SANTIAGO DE COMPOSTELA. WORLD HERITAGE
Parish Church of Lenaroz [277]



World Heritage Property

-  Route of Santiago de Compostela
-  Associated structures (0.0296 ha)
-  Buffer zone of the World Heritage Property

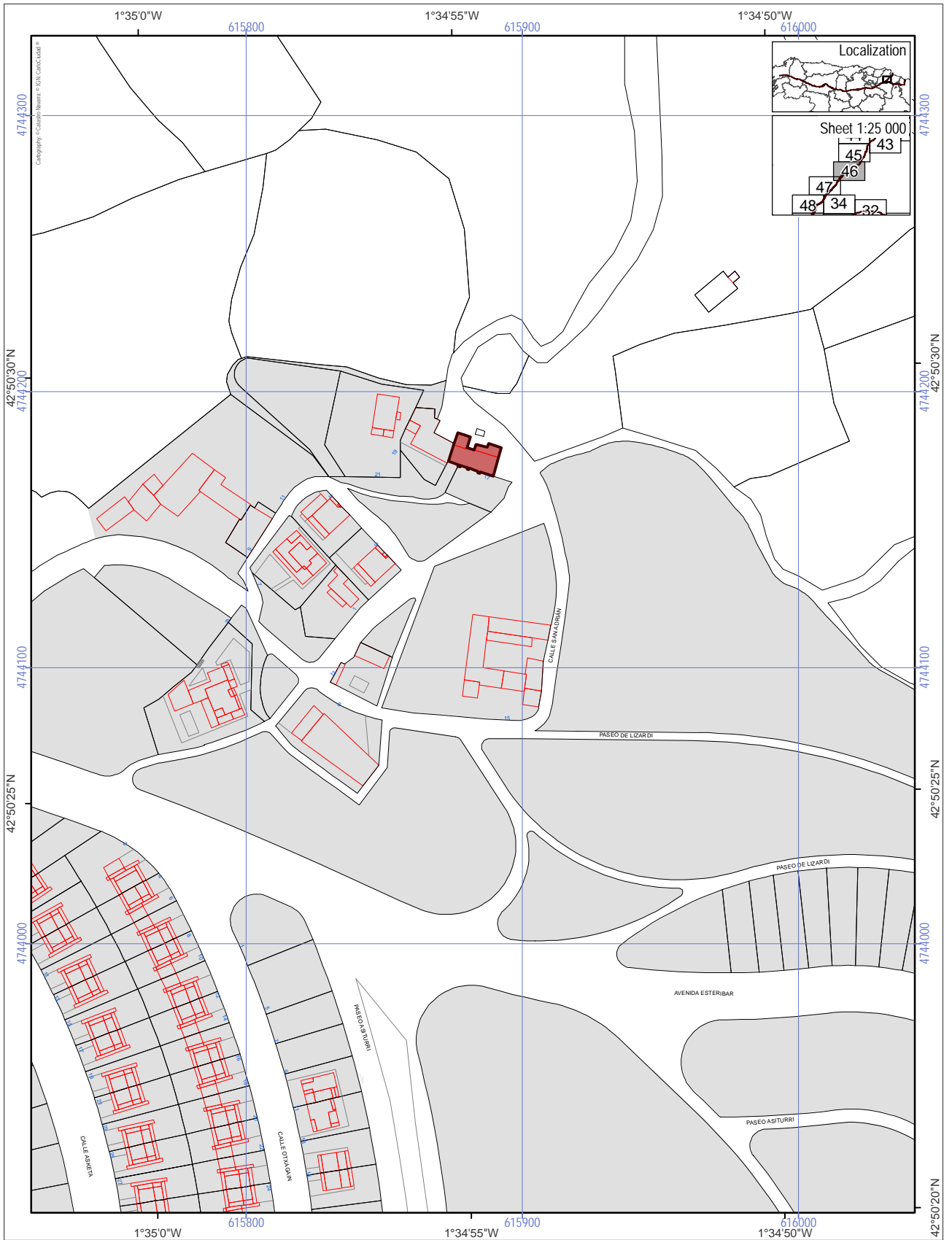
Scale 1:2 000

0 | 50 | 100 m

ETRS 1989, UTM Zone 30

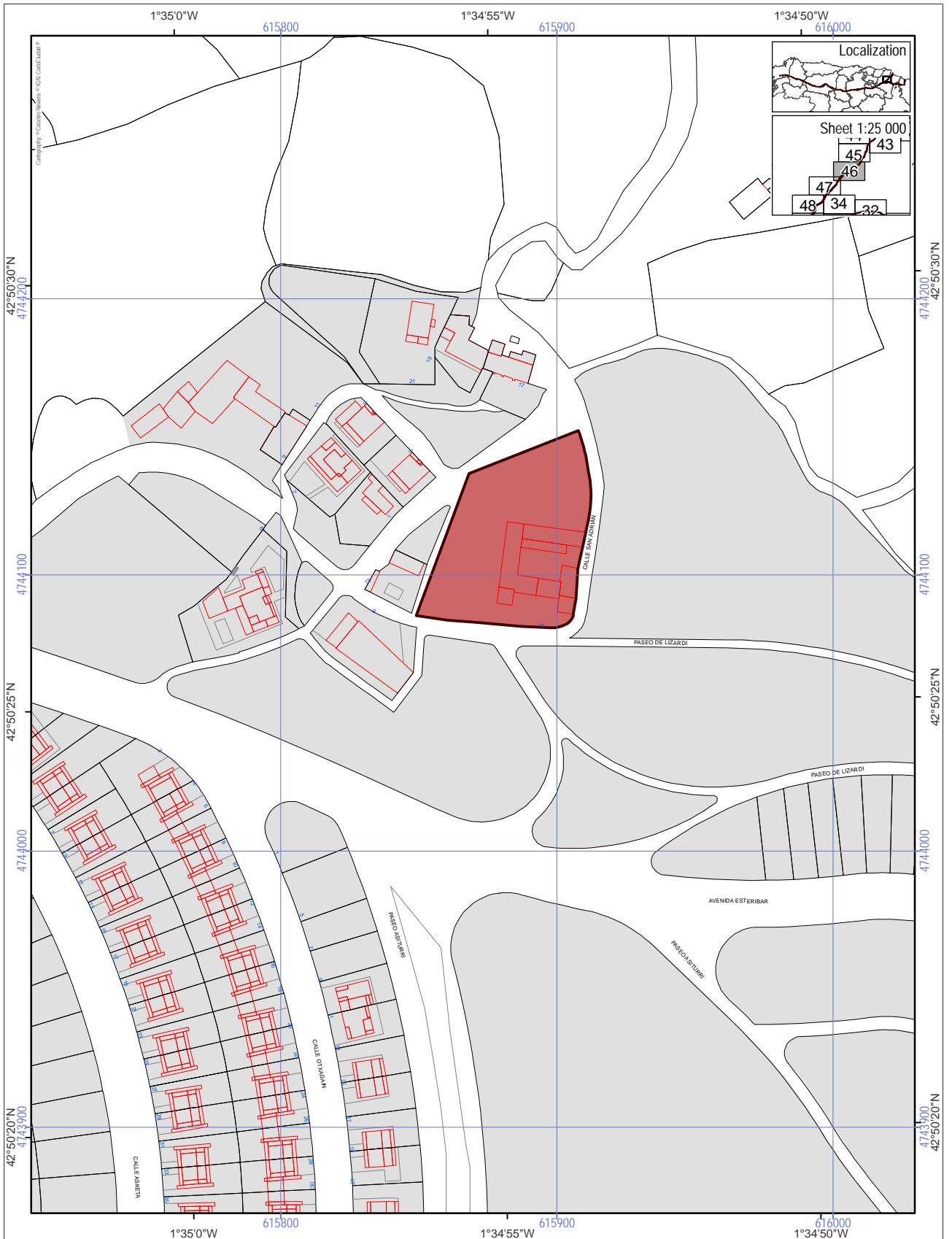
N

ROUTE OF SANTIAGO DE COMPOSTELA. WORLD HERITAGE
Parish Church of Saigos [278]



<ul style="list-style-type: none"> World Heritage Property Route of Santiago de Compostela Associated structures (0.0175 ha) Buffer zone of the World Heritage Property 	<p>Scale 1:2 000</p> <p>0 50 100 m</p> <p>ETRS 1989, UTM Zone 30</p>	
----------------------------------------------------------------------------------------------------------------------------------------------------------------------------------------------------------------------------------------------------------------------------------------------------------------------------------------------------------------------------------------------------------------------------------------------------------------------------------------------------------------------------------------------------------------------------------------------------------------------------------------------------------------------------------------------------------------------------------------------------------------------------------------------------------	----------------------------------------------------------------------	--

ROUTE OF SANTIAGO DE COMPOSTELA. WORLD HERITAGE
Parish Church of Olloqui [279]



World Heritage Property

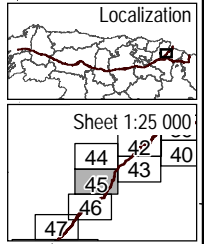
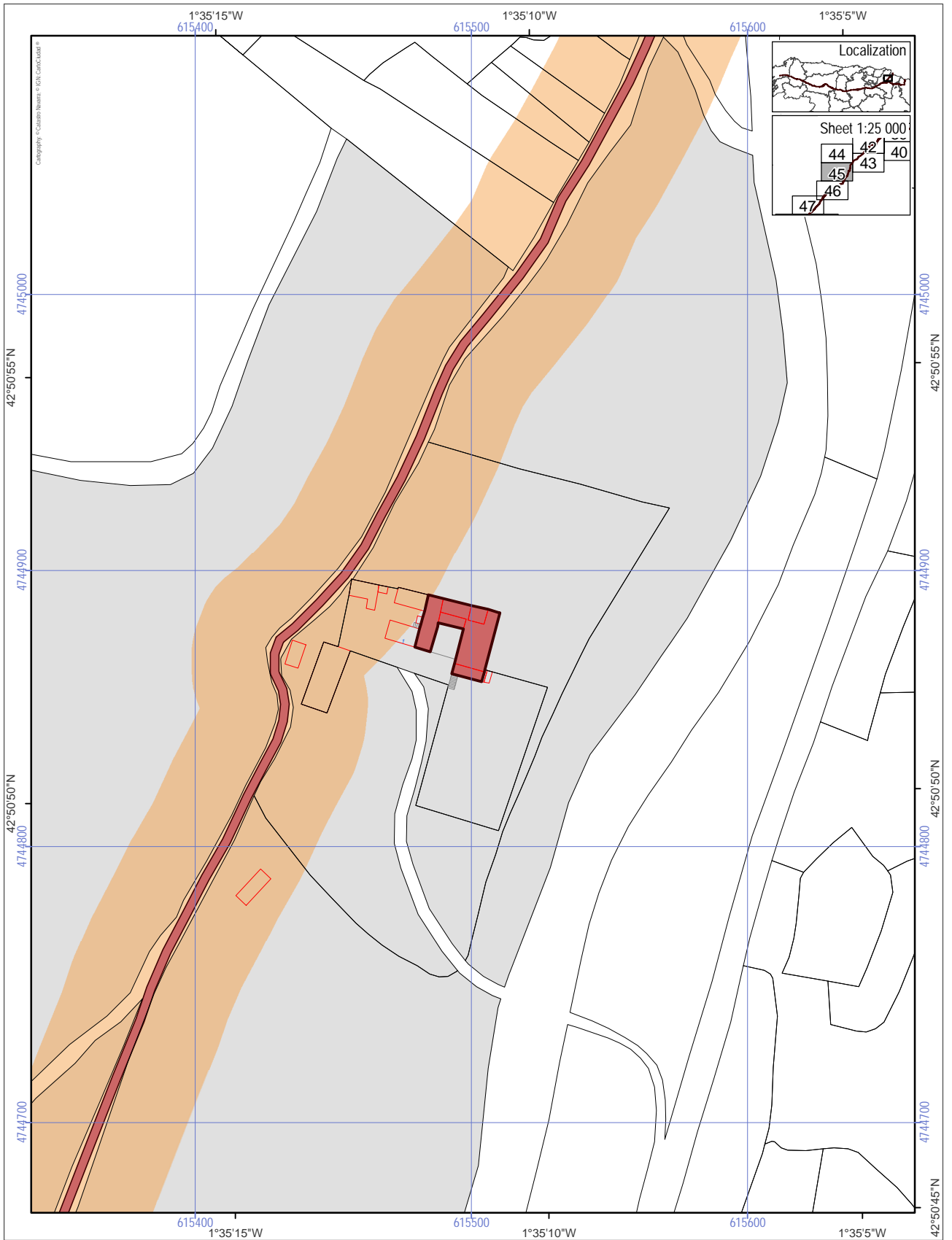
- Route of Santiago de Compostela
- Associated structures (0.3119 ha)
- Buffer zone of the World Heritage Property

Scale 1:2 000

0 | 50 | 100 m

ETRS 1989, UTM Zone 30

N



World Heritage Property

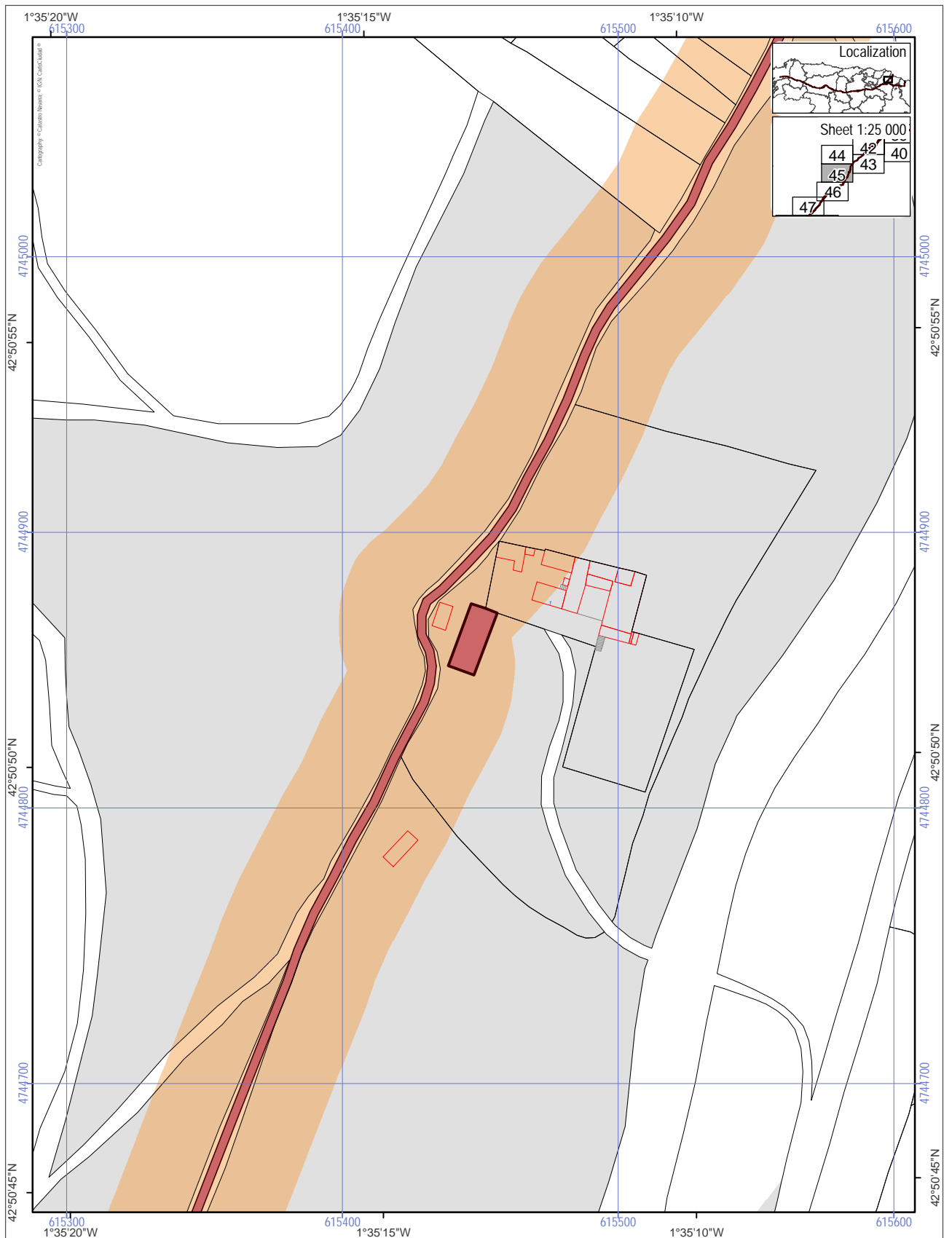
- Route of Santiago de Compostela
- Associated structures (0.0490 ha)
- Buffer zone of the World Heritage Property

Scale 1:2 000

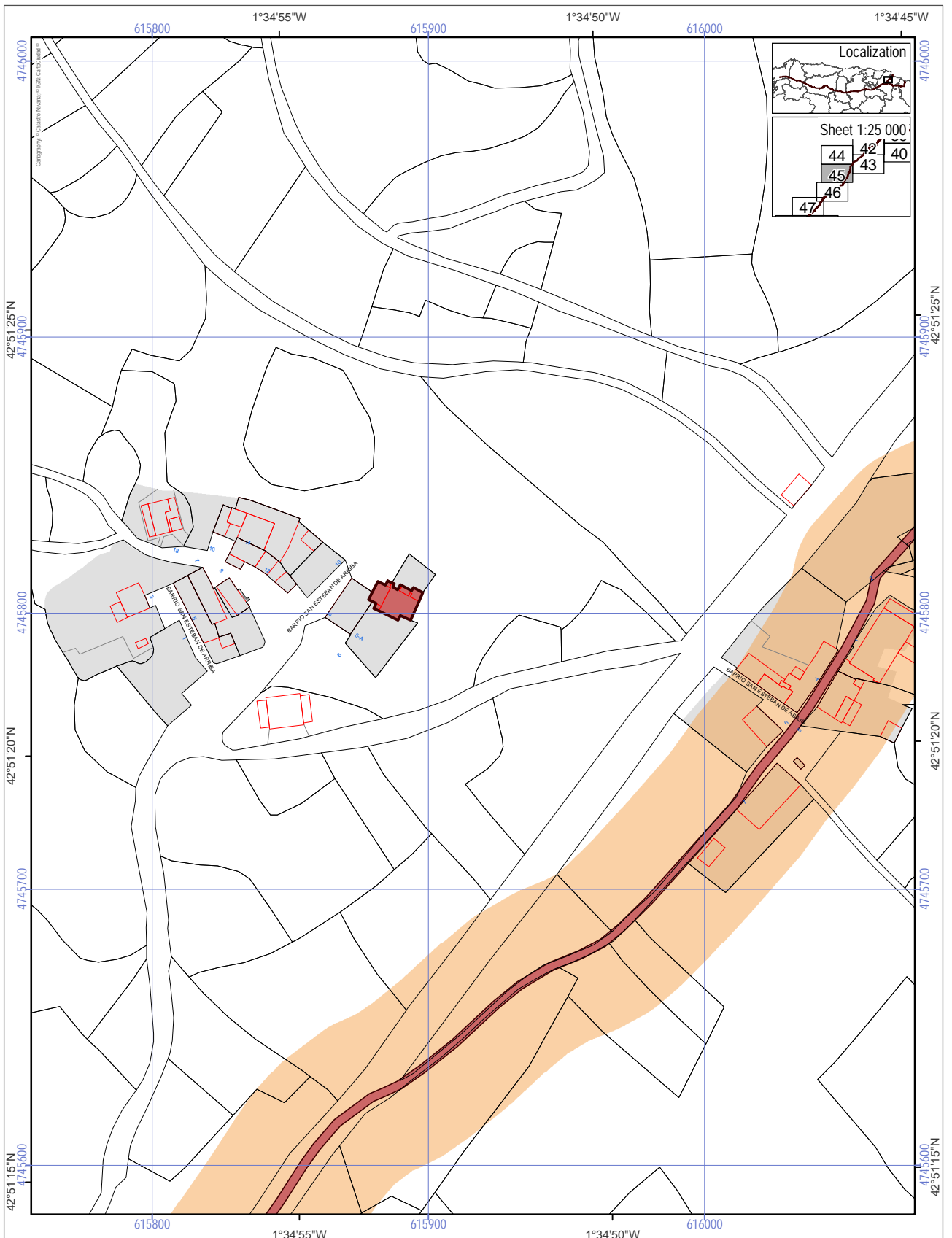
0 50 100 m

ETRS 1989, UTM Zone 30

ROUTE OF SANTIAGO DE COMPOSTELA. WORLD HERITAGE
Cabo de Armería Palace [281]



ROUTE OF SANTIAGO DE COMPOSTELA. WORLD HERITAGE
 Church of Santa Marina [282]

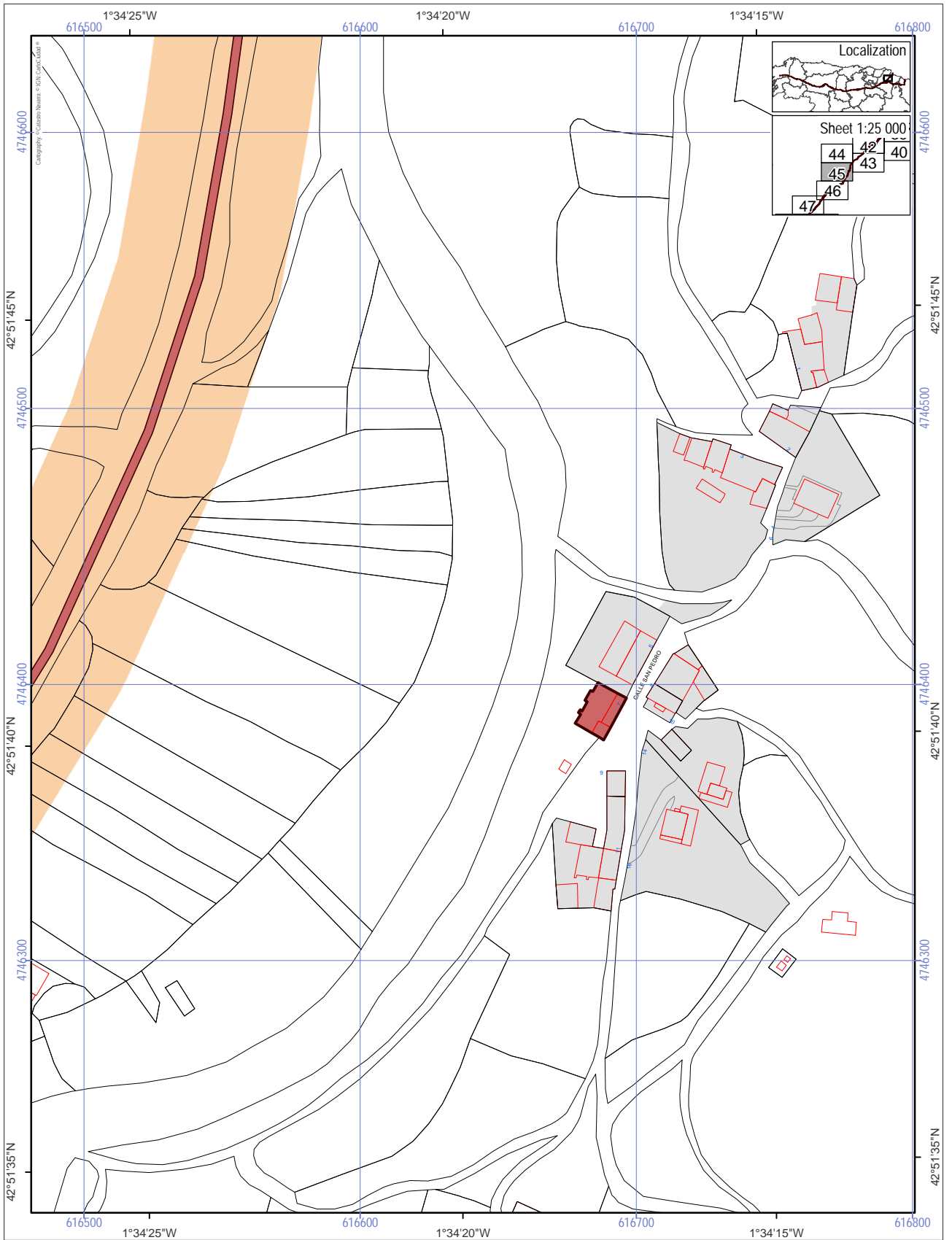


World Heritage Property
 Route of Santiago de Compostela
 Associated structures (0.0163 ha)
 Buffer zone of the World Heritage Property

Scale 1:2 000
 0 50 100 m
 ETRS 1989, UTM Zone 30

North Arrow

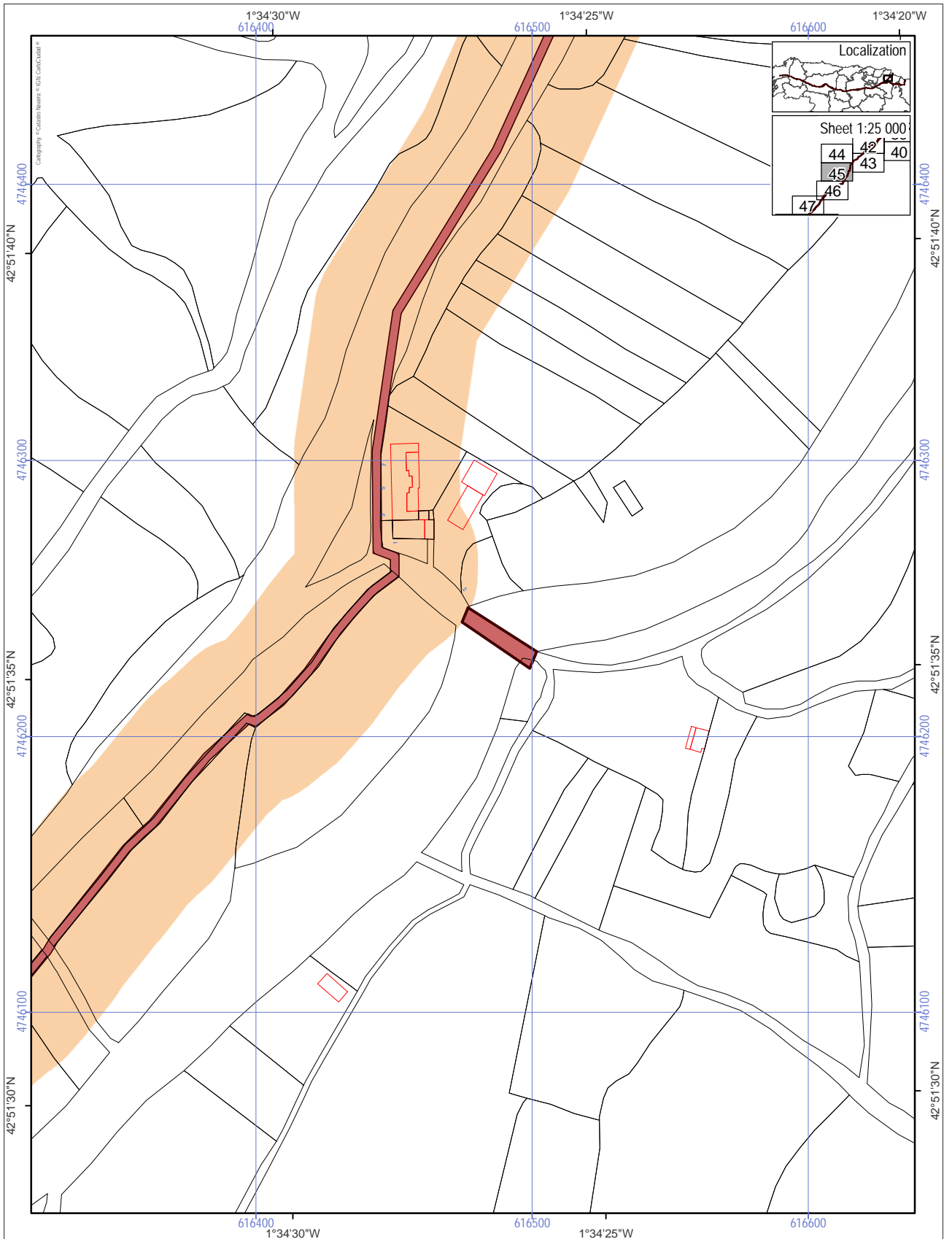
ROUTE OF SANTIAGO DE COMPOSTELA. WORLD HERITAGE
 Parish Church of San Esteban [283]



World Heritage Property
 Route of Santiago de Compostela
 Associated structures (0.0193 ha)
 Buffer zone of the World Heritage Property

Scale 1:2 000
 0 50 100 m
 ETRS 1989, UTM Zone 30

North arrow symbol (N)



World Heritage Property

- Route of Santiago de Compostela
- Associated structures (0.0017 ha)
- Buffer zone of the World Heritage Property

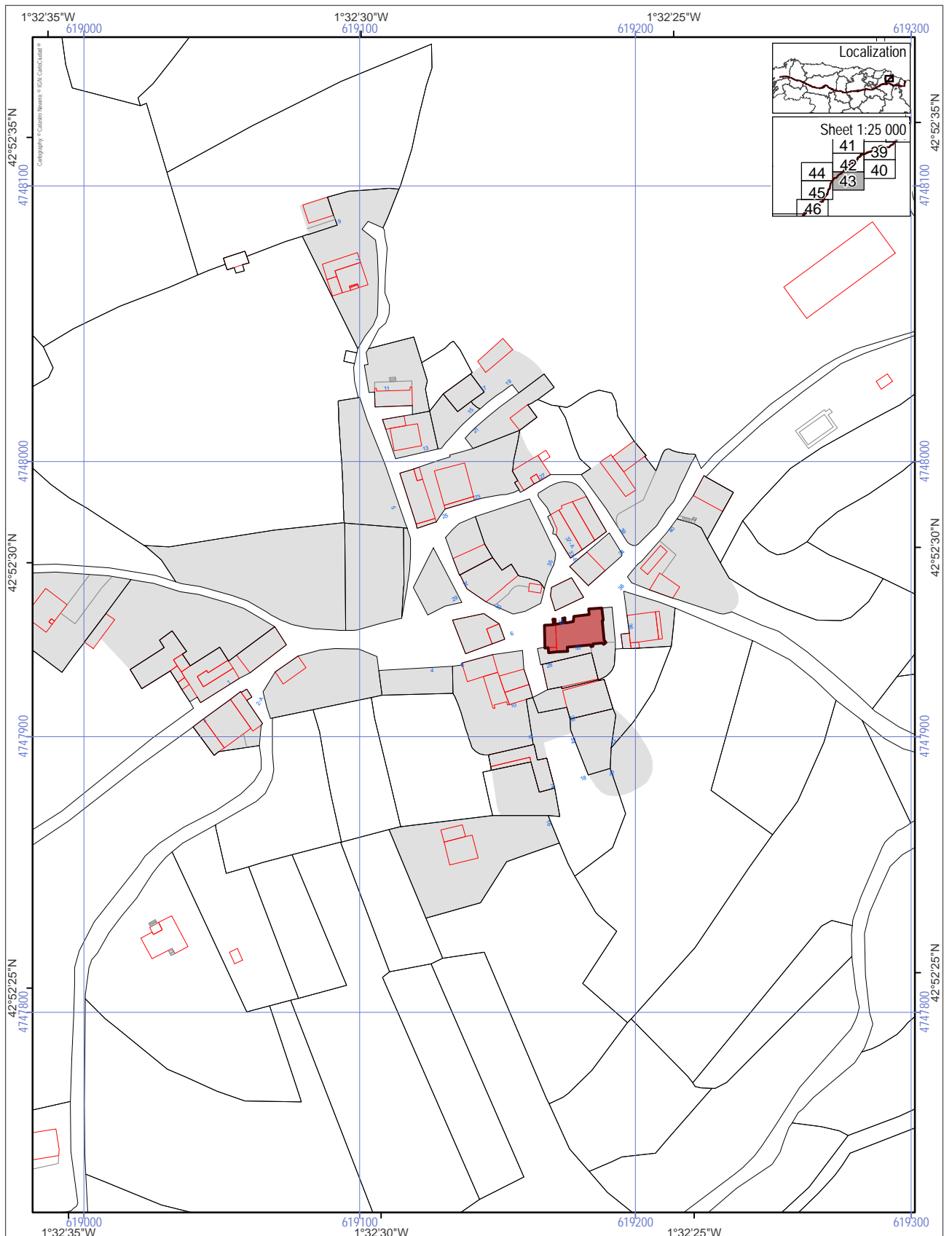
Scale 1:2 000


0 50 100 m

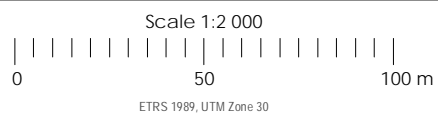
ETRS 1989, UTM Zone 30

North Arrow

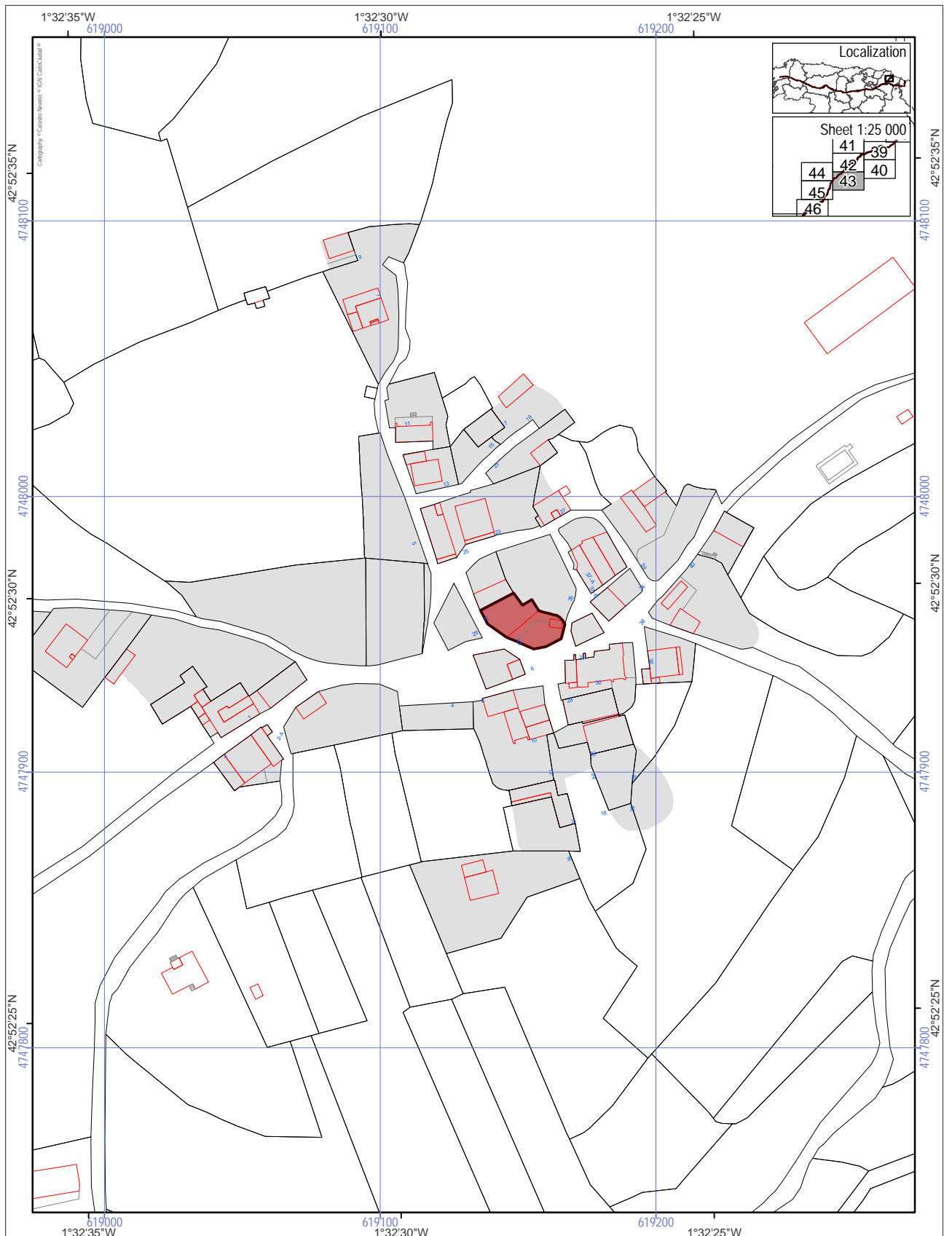
ROUTE OF SANTIAGO DE COMPOSTELA. WORLD HERITAGE
 Bridge of Iturgaiz [285]



- World Heritage Property
-  Route of Santiago de Compostela
-  Associated structures (0.0445 ha)
-  Buffer zone of the World Heritage Property



ROUTE OF SANTIAGO DE COMPOSTELA. WORLD HERITAGE
Parish Church of Ilurdoz [286]



World Heritage Property
 ■ Route of Santiago de Compostela
 ■ Associated structures (0.0359 ha)
 ■ Buffer zone of the World Heritage Property

Scale 1:2 000
 0 50 100 m
 ETRS 1989, UTM Zone 30

ROUTE OF SANTIAGO DE COMPOSTELA. WORLD HERITAGE
 Manor house in Ilurdoz [287]








World Heritage Property
 Route of Santiago de Compostela
 Associated structures (0.0524 ha)
 Buffer zone of the World Heritage Property

Scale 1:2 000
 0 50 100 m
 ETRS 1989, UTM Zone 30

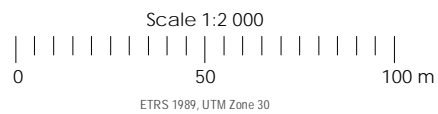
North Arrow



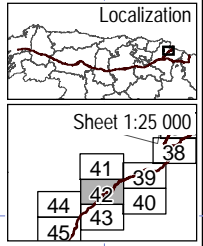
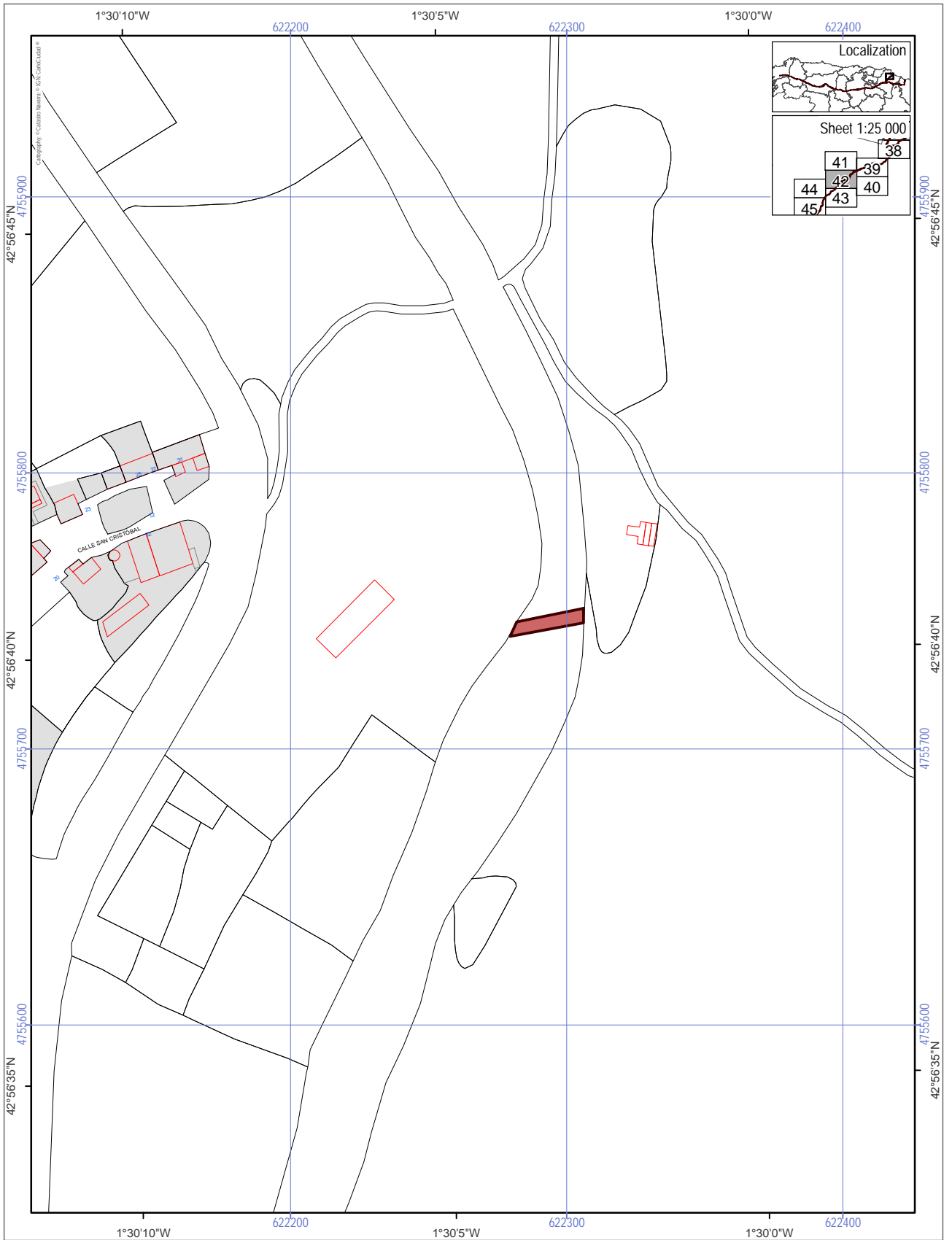
World Heritage Property	Scale 1:2 000	
 Route of Santiago de Compostela  Associated structures (0.0356 ha)		
 Buffer zone of the World Heritage Property	ETRS 1989, UTM Zone 30	






- World Heritage Property
- Route of Santiago de Compostela
- Associated structures (0.0430 ha)
- Buffer zone of the World Heritage Property




ROUTE OF SANTIAGO DE COMPOSTELA. WORLD HERITAGE
Church of San Nicolás [290]




World Heritage Property

-  Route of Santiago de Compostela
-  Associated structures (0.0012 ha)
-  Buffer zone of the World Heritage Property

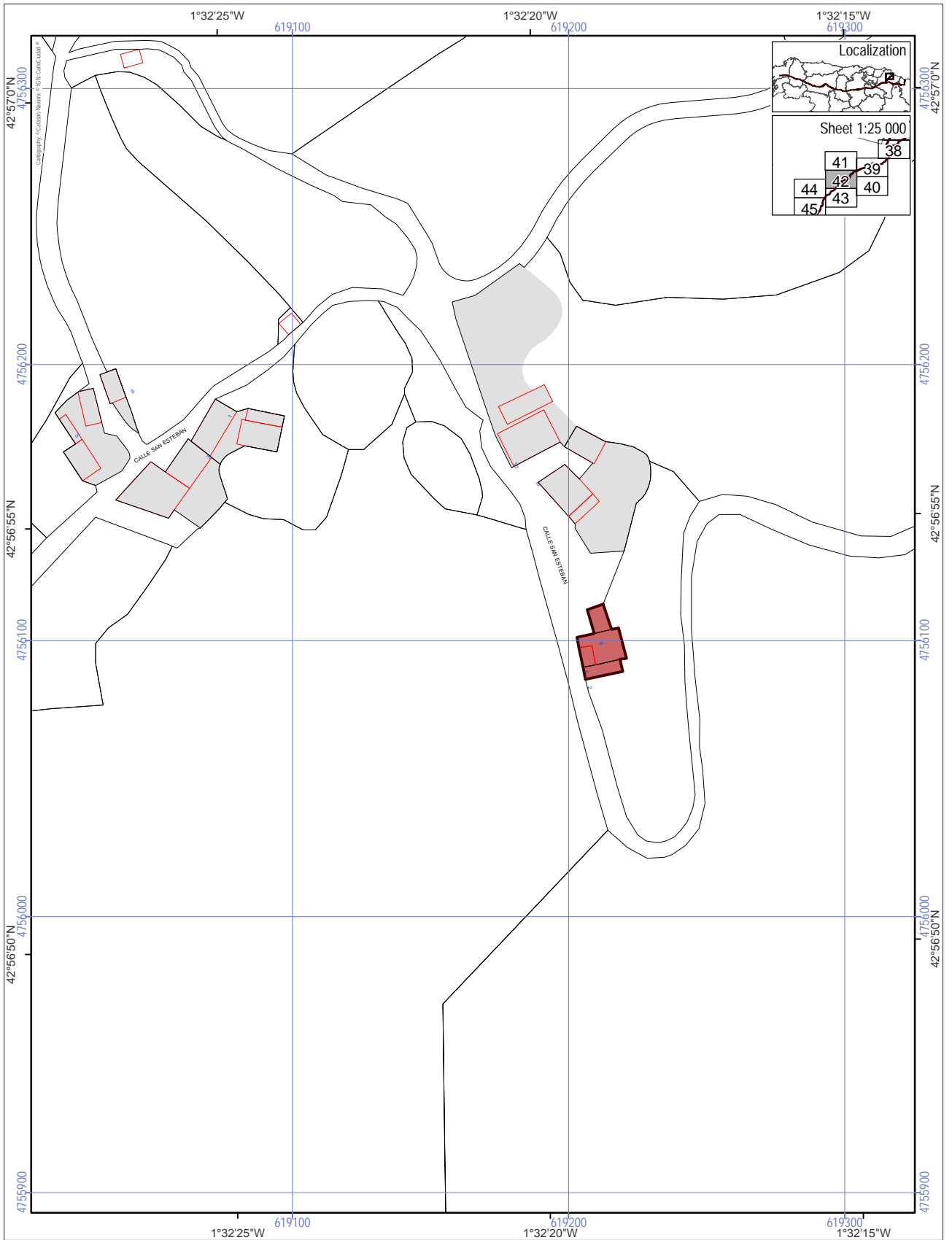
Scale 1:2 000



ETRS 1989, UTM Zone 30



ROUTE OF SANTIAGO DE COMPOSTELA. WORLD HERITAGE
 Bridge of Saigos [291]



World Heritage Property

- Route of Santiago de Compostela
- Associated structures (0.0217 ha)
- Buffer zone of the World Heritage Property

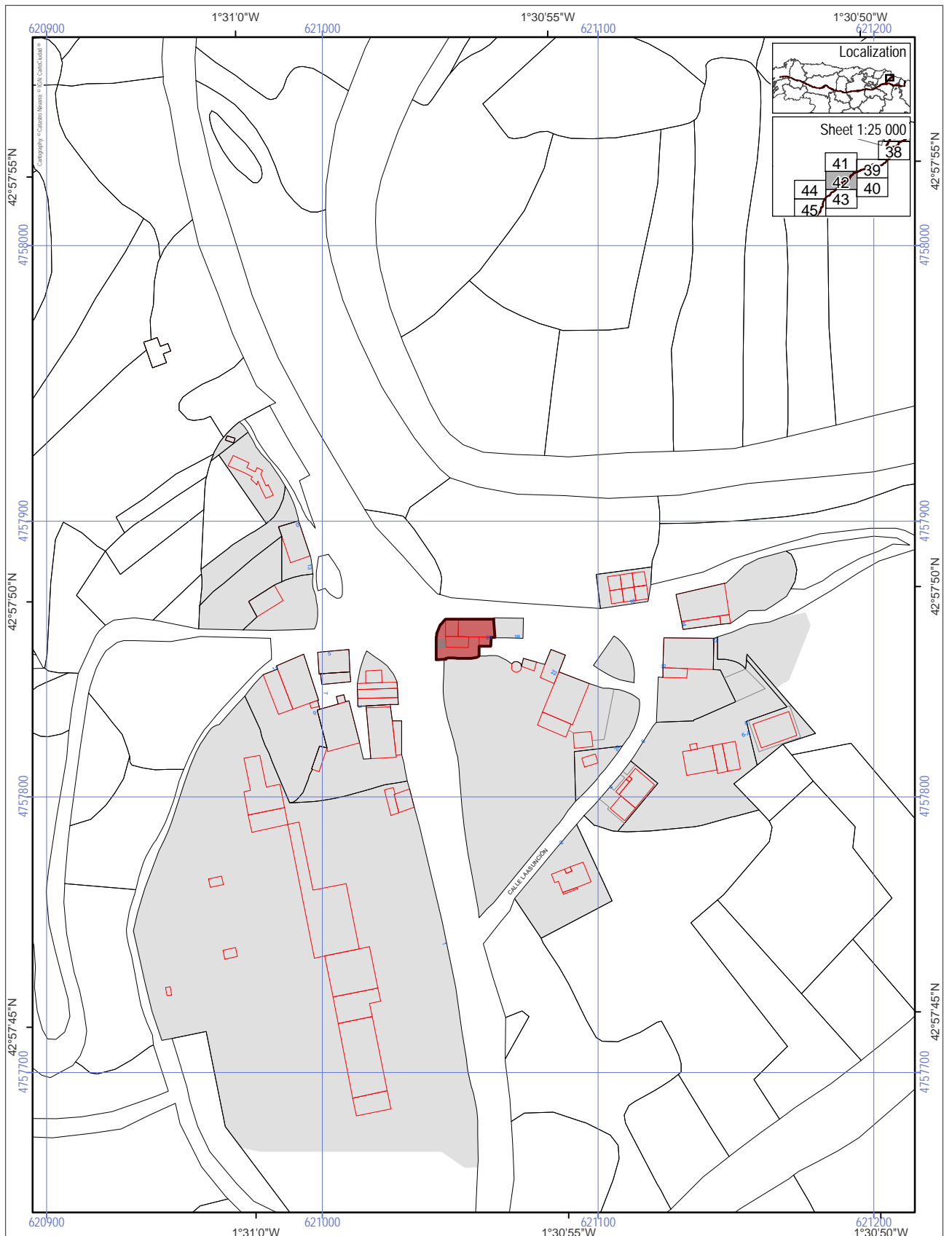
Scale 1:2 000

0 50 100 m




ETRS 1989, UTM Zone 30

North arrow (N)

ROUTE OF SANTIAGO DE COMPOSTELA. WORLD HERITAGE
Parish Church of Usechi [292]



World Heritage Property

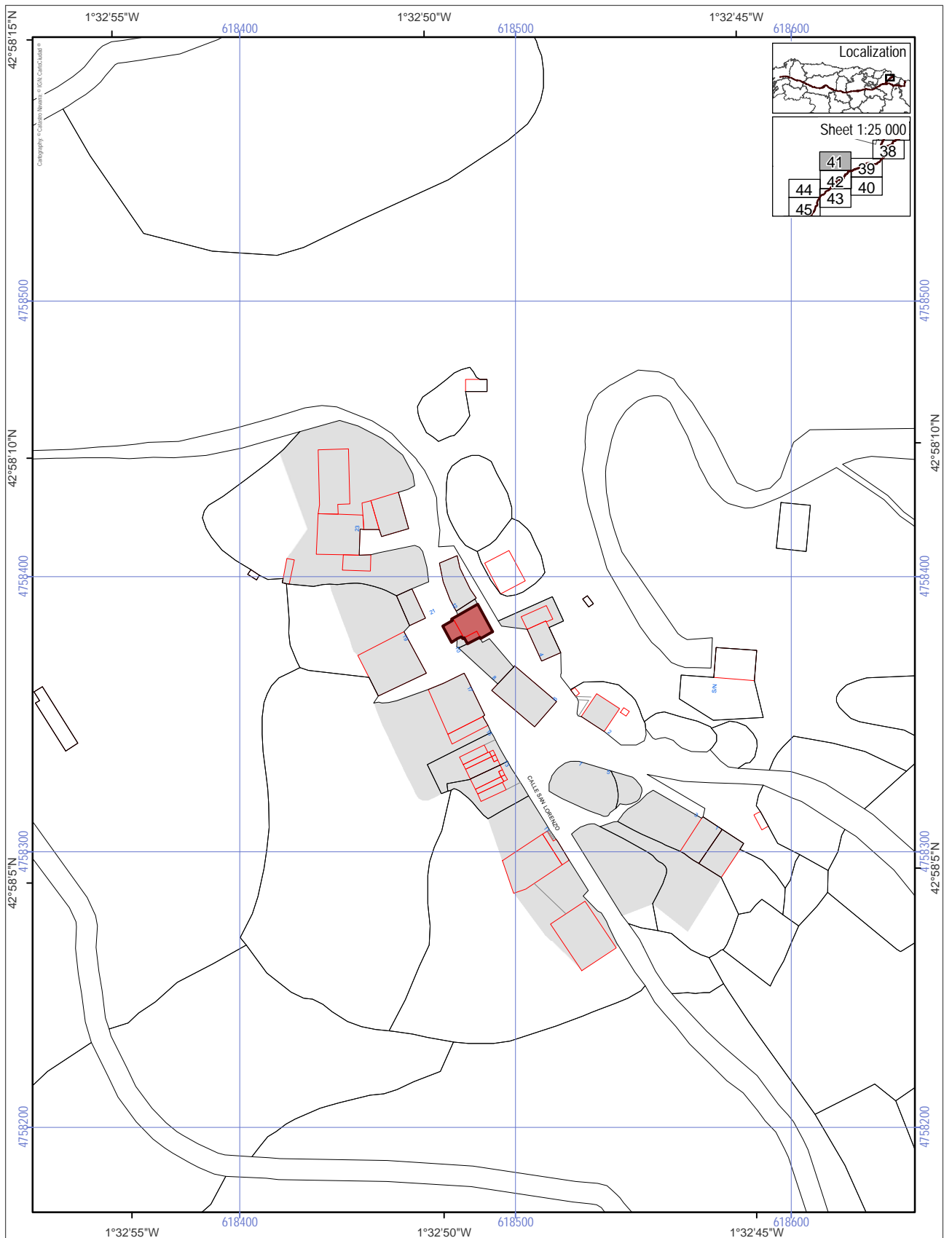
-  Route of Santiago de Compostela
-  Associated structures (0.0263 ha)
-  Buffer zone of the World Heritage Property

Scale 1:2 000




0 50 100 m

ETRS 1989, UTM Zone 30

N




World Heritage Property

-  Route of Santiago de Compostela
-  Associated structures (0.0156 ha)
-  Buffer zone of the World Heritage Property

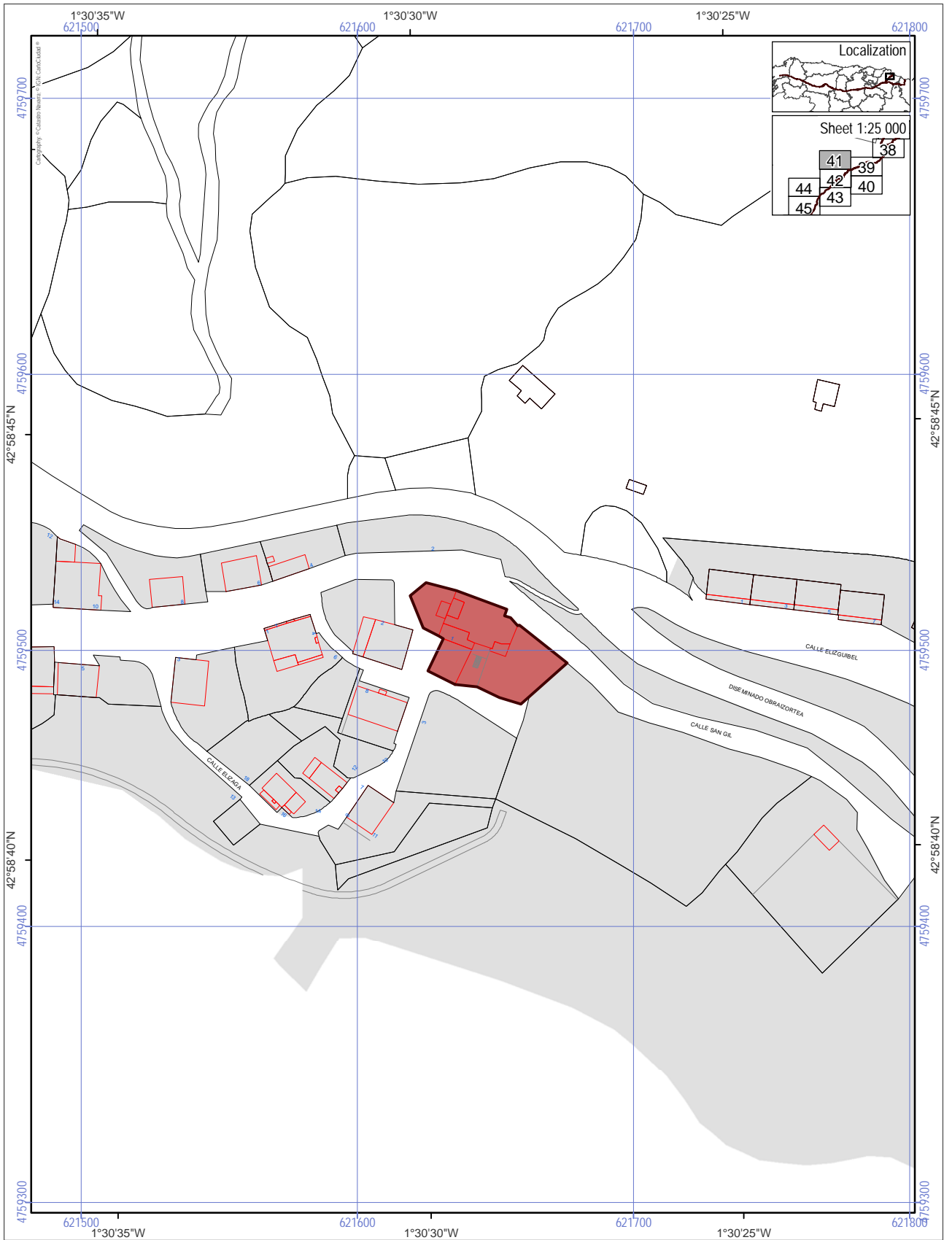
Scale 1:2 000

0 | 50 | 100 m

ETRS 1989, UTM Zone 30



ROUTE OF SANTIAGO DE COMPOSTELA. WORLD HERITAGE
Parish Church of Iraqui [294]

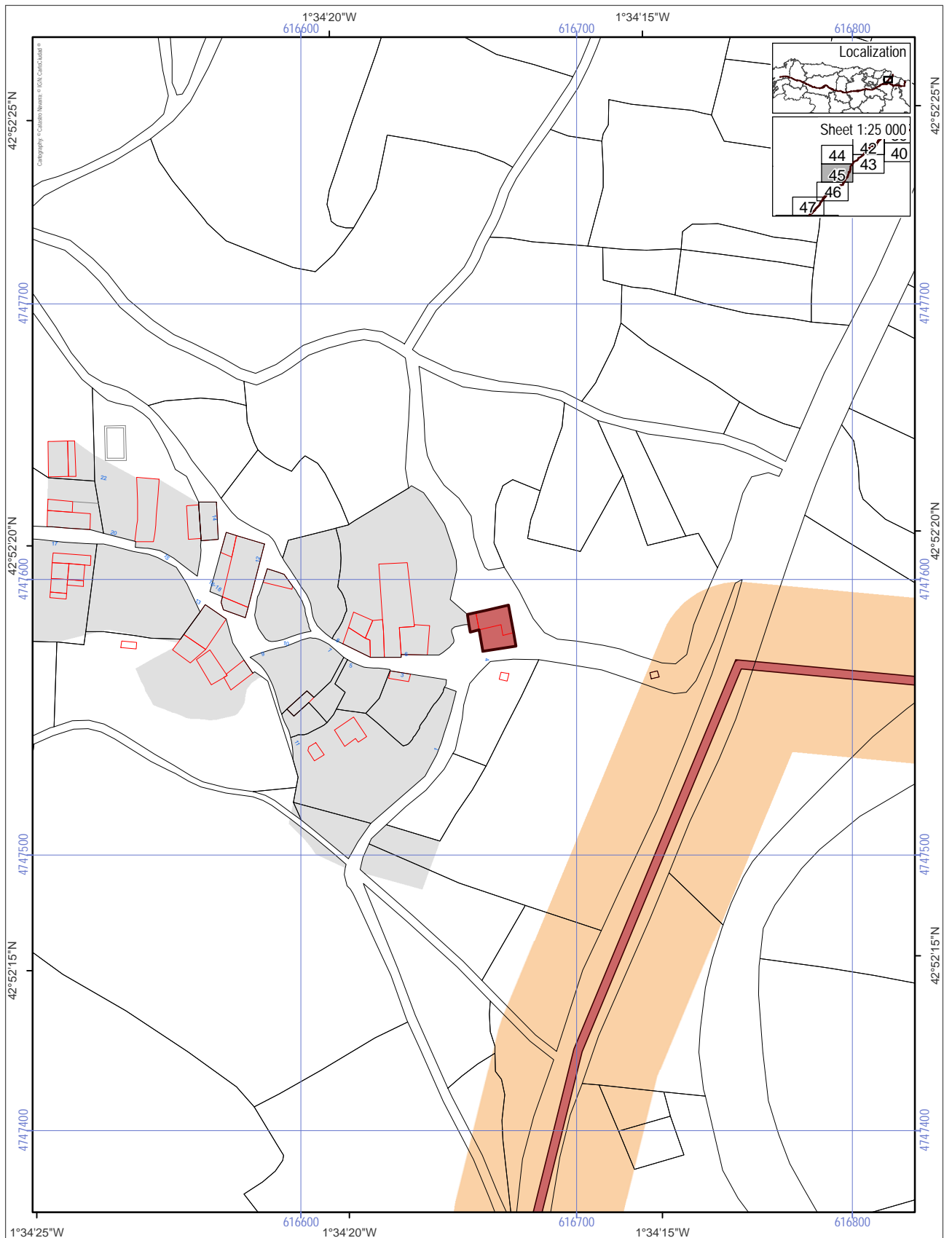


World Heritage Property
 Route of Santiago de Compostela
 Associated structures (0.1349 ha)
 Buffer zone of the World Heritage Property

Scale 1:2 000
 0 50 100 m
 ETRS 1989, UTM Zone 30

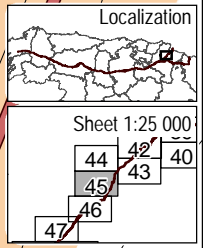
North Arrow

ROUTE OF SANTIAGO DE COMPOSTELA. WORLD HERITAGE
 Parish Church of San Gil [295]



<ul style="list-style-type: none"> World Heritage Property Route of Santiago de Compostela Associated structures (0.0205 ha) Buffer zone of the World Heritage Property 	<p>Scale 1:2 000</p> <p>0 50 100 m</p> <p>ETRS 1989, UTM Zone 30</p>	
-------------------------------------------------------------------------------------------------------------------------------------------------------------------------------------------------------------------------------------------------------------------------------------------------------------------------------------------------------------------------------------------------------------------------------------------------------------------------------------------------------------------------------------------------------------------------------------------------------------------------------------------------------------------------------------------------------------------------------------------------------------------------------------------------------------------	----------------------------------------------------------------------	--

ROUTE OF SANTIAGO DE COMPOSTELA. WORLD HERITAGE
Parish Church of Anchoriz [296]



World Heritage Property

- Route of Santiago de Compostela
- Associated structures (0.0449 ha)
- Buffer zone of the World Heritage Property

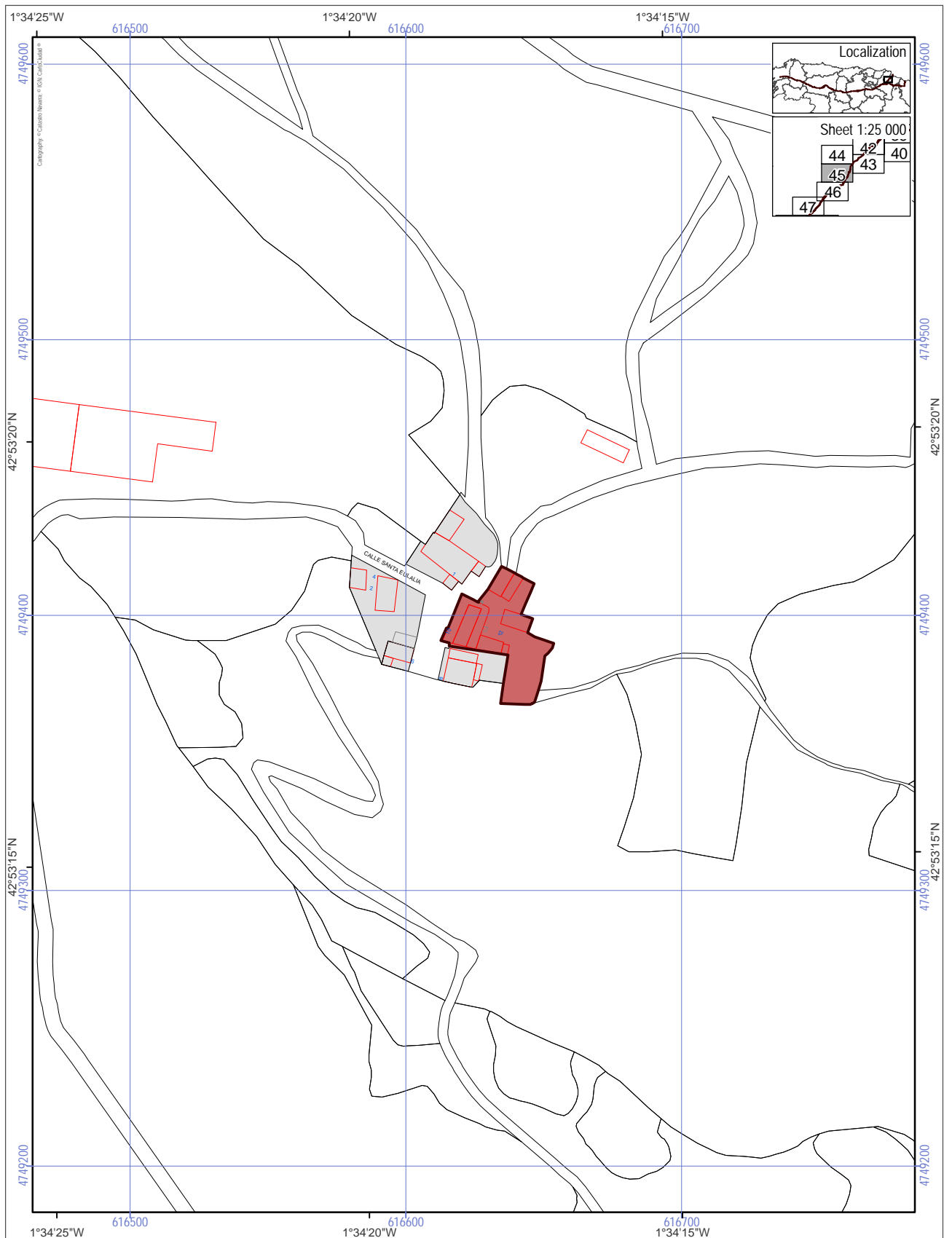
Scale 1:2 000

0 50 100 m

ETRS 1989, UTM Zone 30

NI

ROUTE OF SANTIAGO DE COMPOSTELA. WORLD HERITAGE
Parish Church of Zuriain [297]



World Heritage Property

- Route of Santiago de Compostela
- Associated structures (0.0450 ha)
- Buffer zone of the World Heritage Property

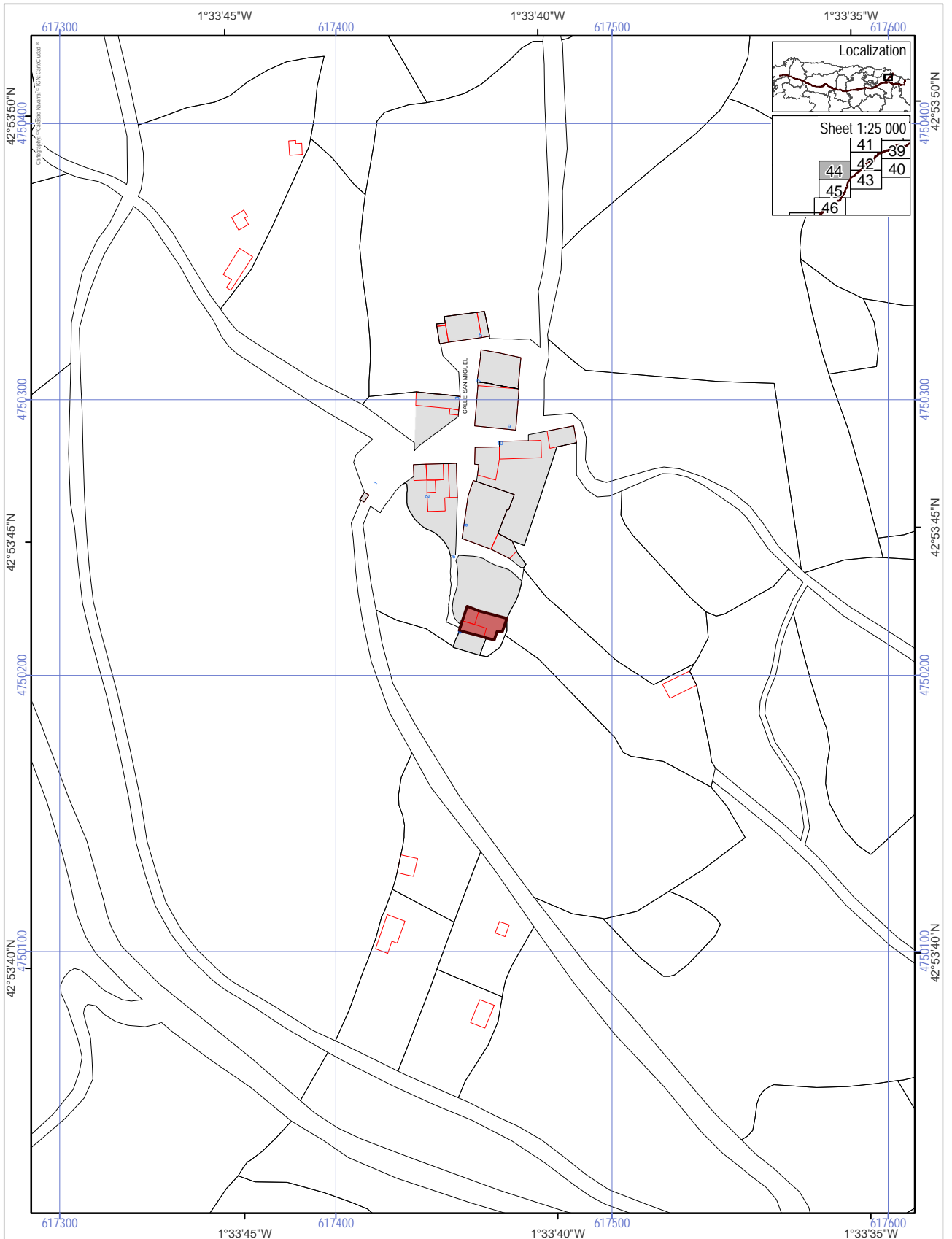
Scale 1:2 000

0 50 100 m

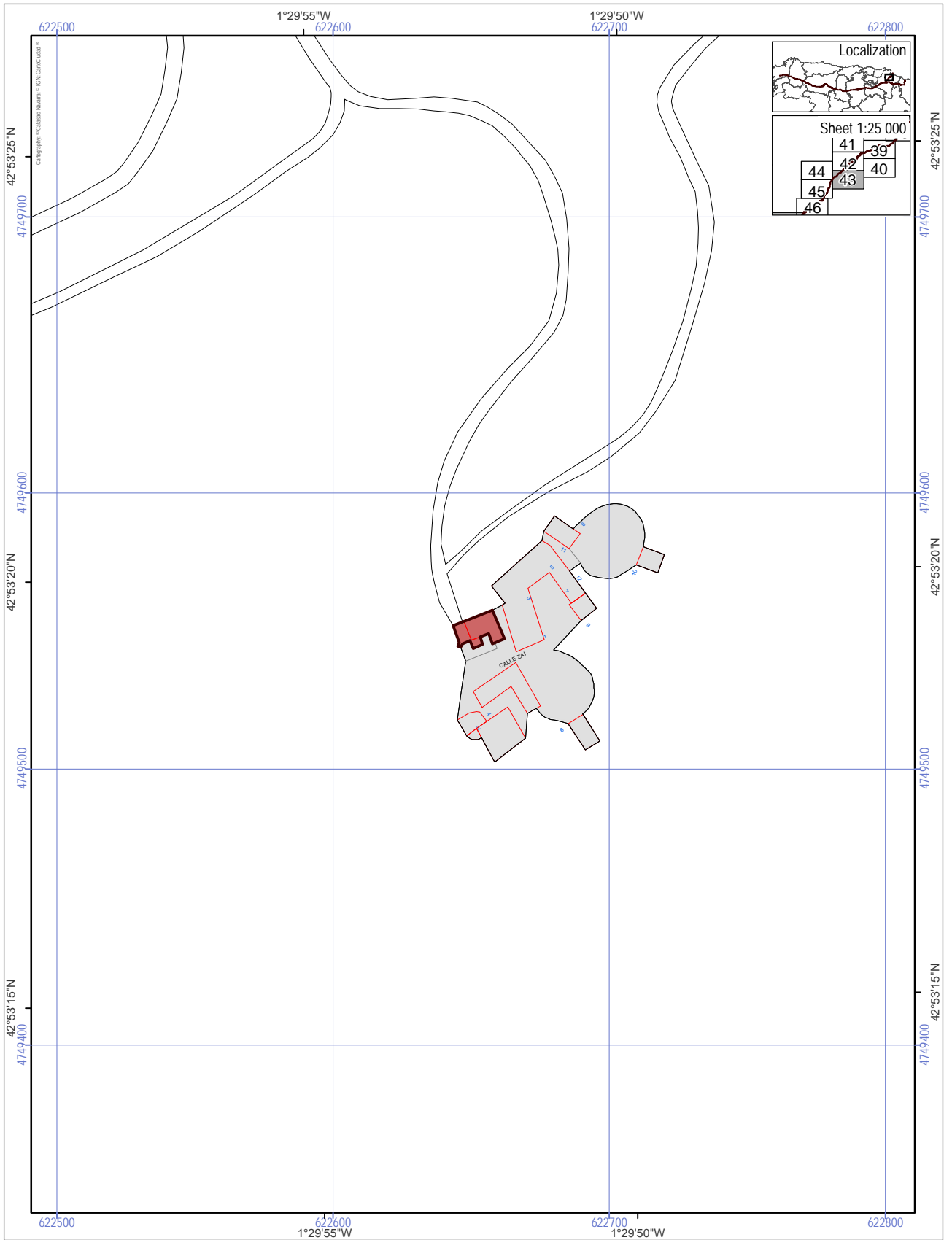
ETRS 1989, UTM Zone 30

N




ROUTE OF SANTIAGO DE COMPOSTELA. WORLD HERITAGE
Manor house of Guendulain [298]



ROUTE OF SANTIAGO DE COMPOSTELA. WORLD HERITAGE
Parish Church of Idoy [299]




World Heritage Property

-  Route of Santiago de Compostela
-  Associated structures (0.0152 ha)
-  Buffer zone of the World Heritage Property

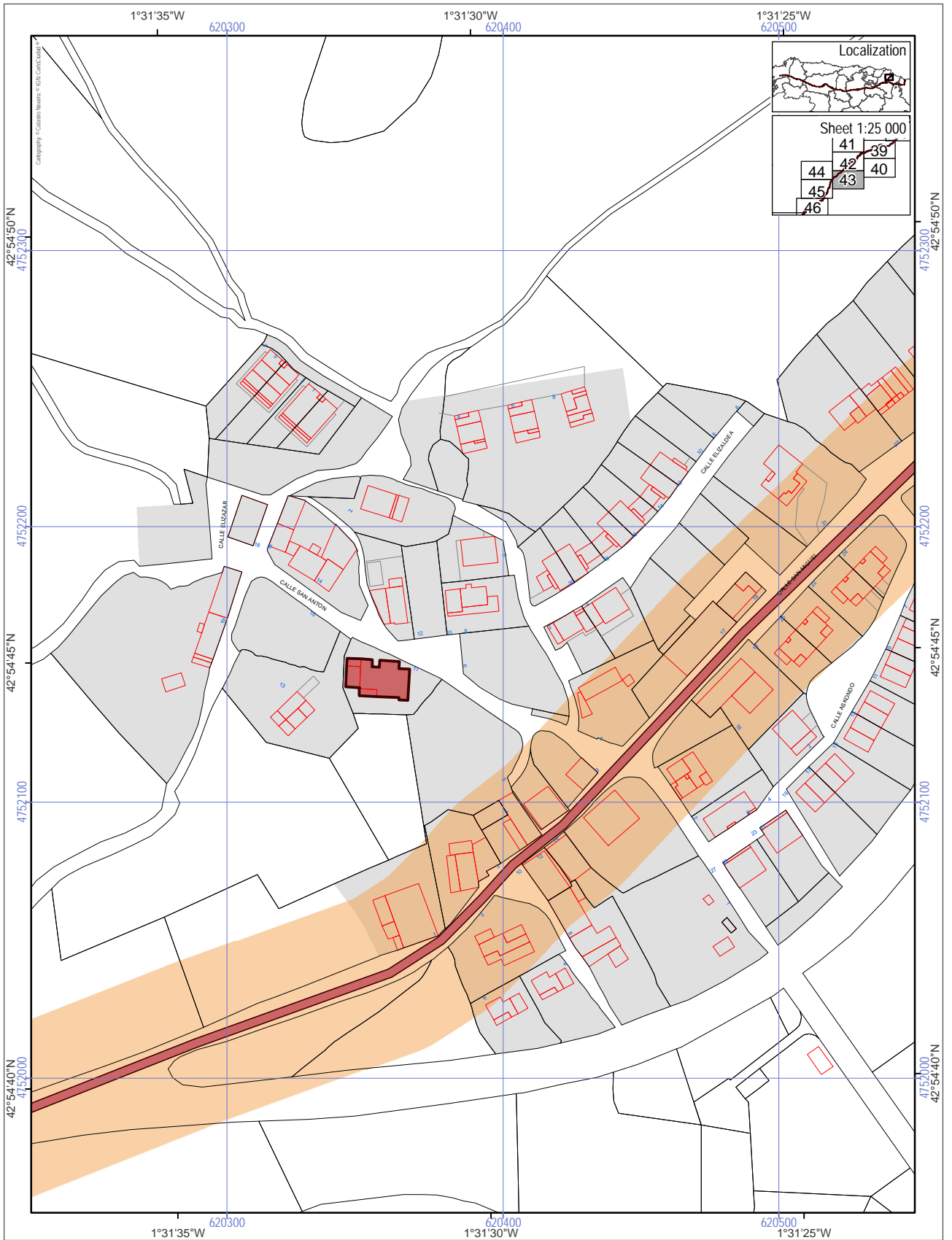
Scale 1:2 000

0 | 50 | 100 m

ETRS 1989, UTM Zone 30



ROUTE OF SANTIAGO DE COMPOSTELA. WORLD HERITAGE
Parish Church of Zay [300]



World Heritage Property

-  Route of Santiago de Compostela
-  Associated structures (0.0358 ha)
-  Buffer zone of the World Heritage Property

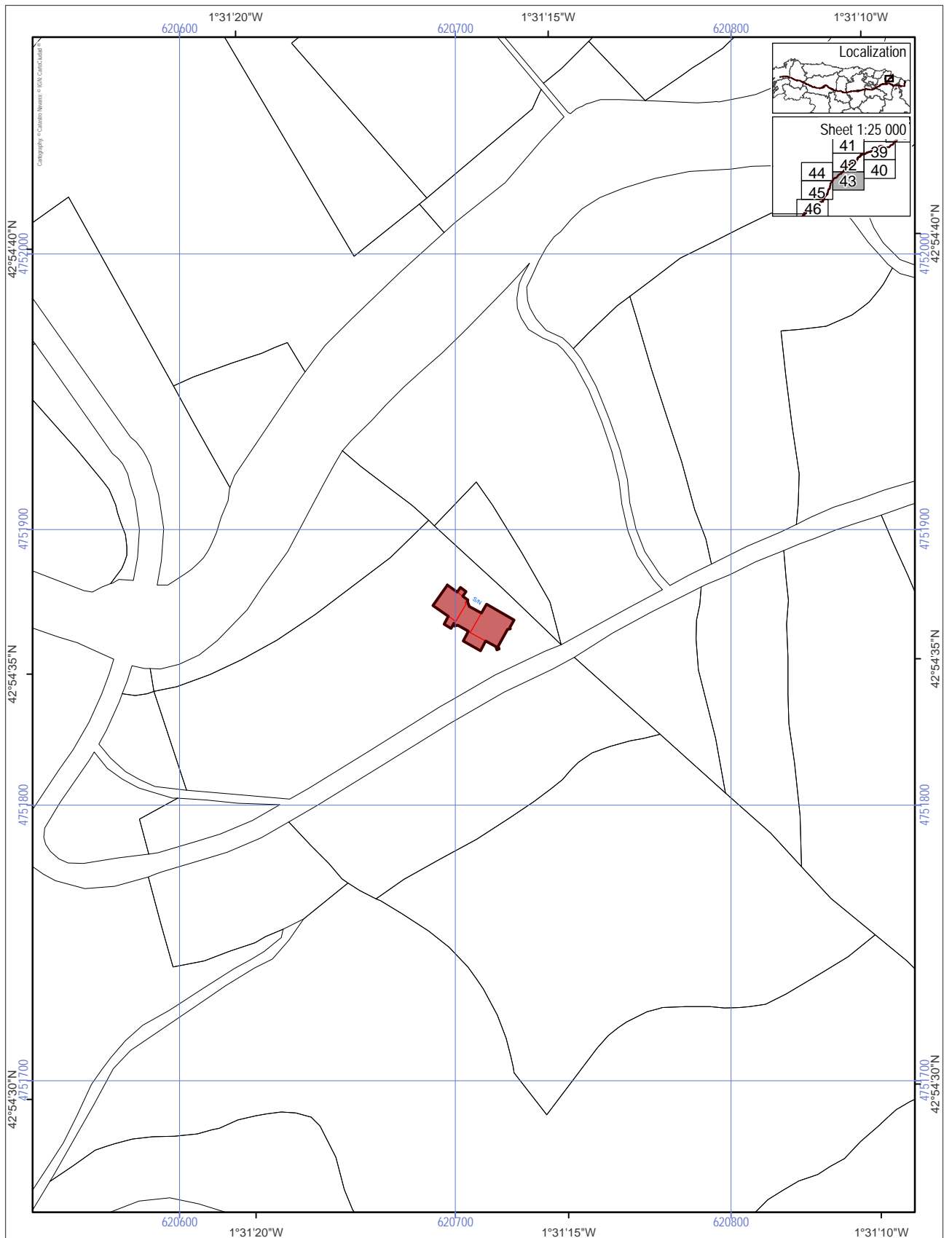
Scale 1:2 000

0 | 50 | 100 m

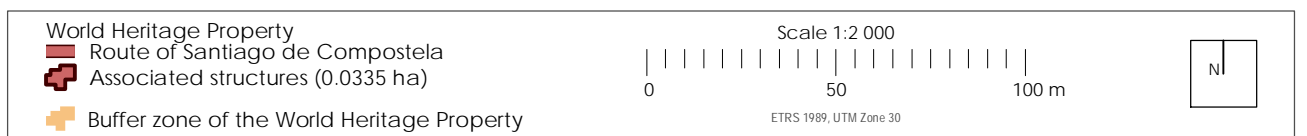
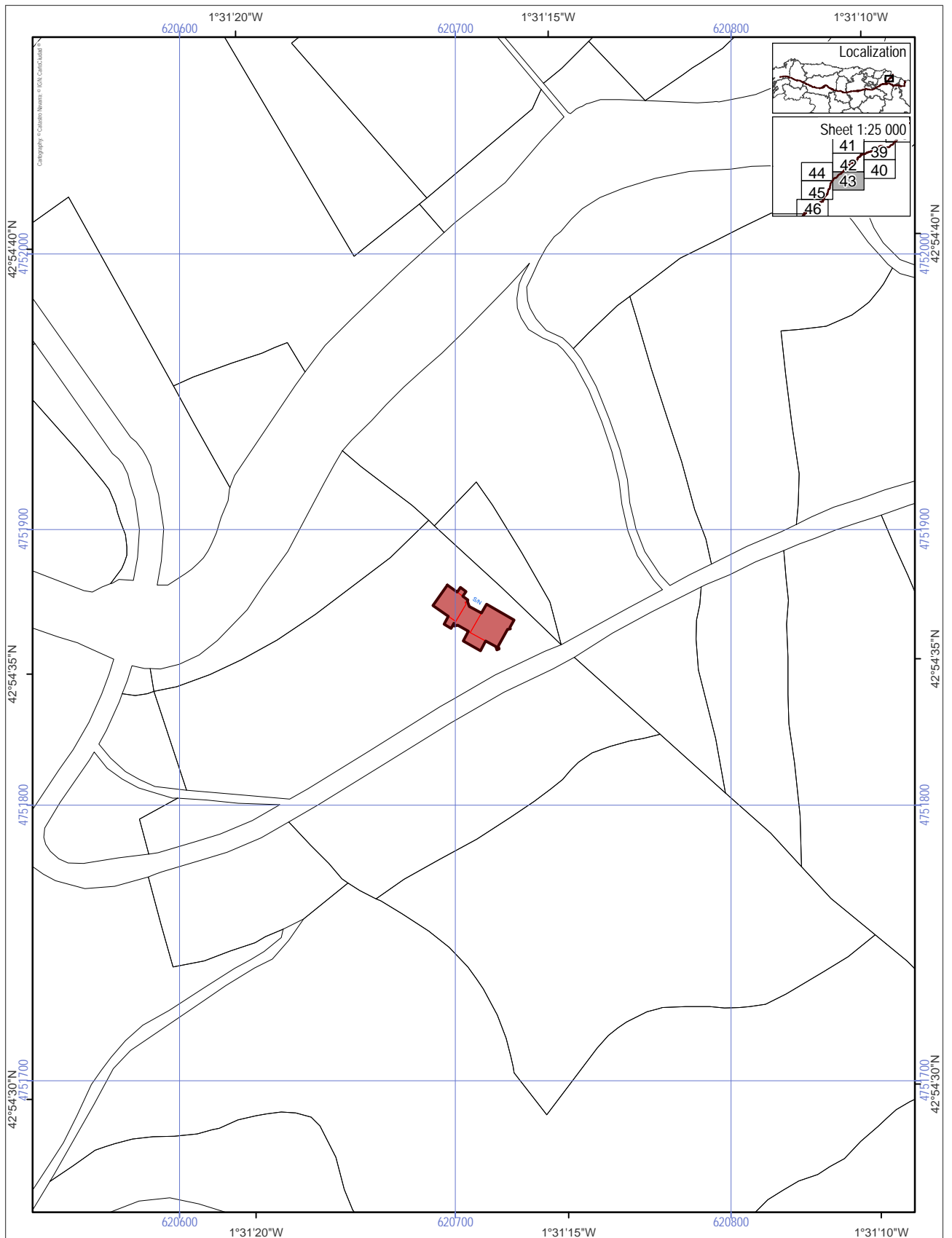
ETRS 1989, UTM Zone 30



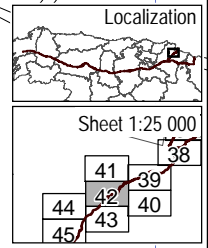
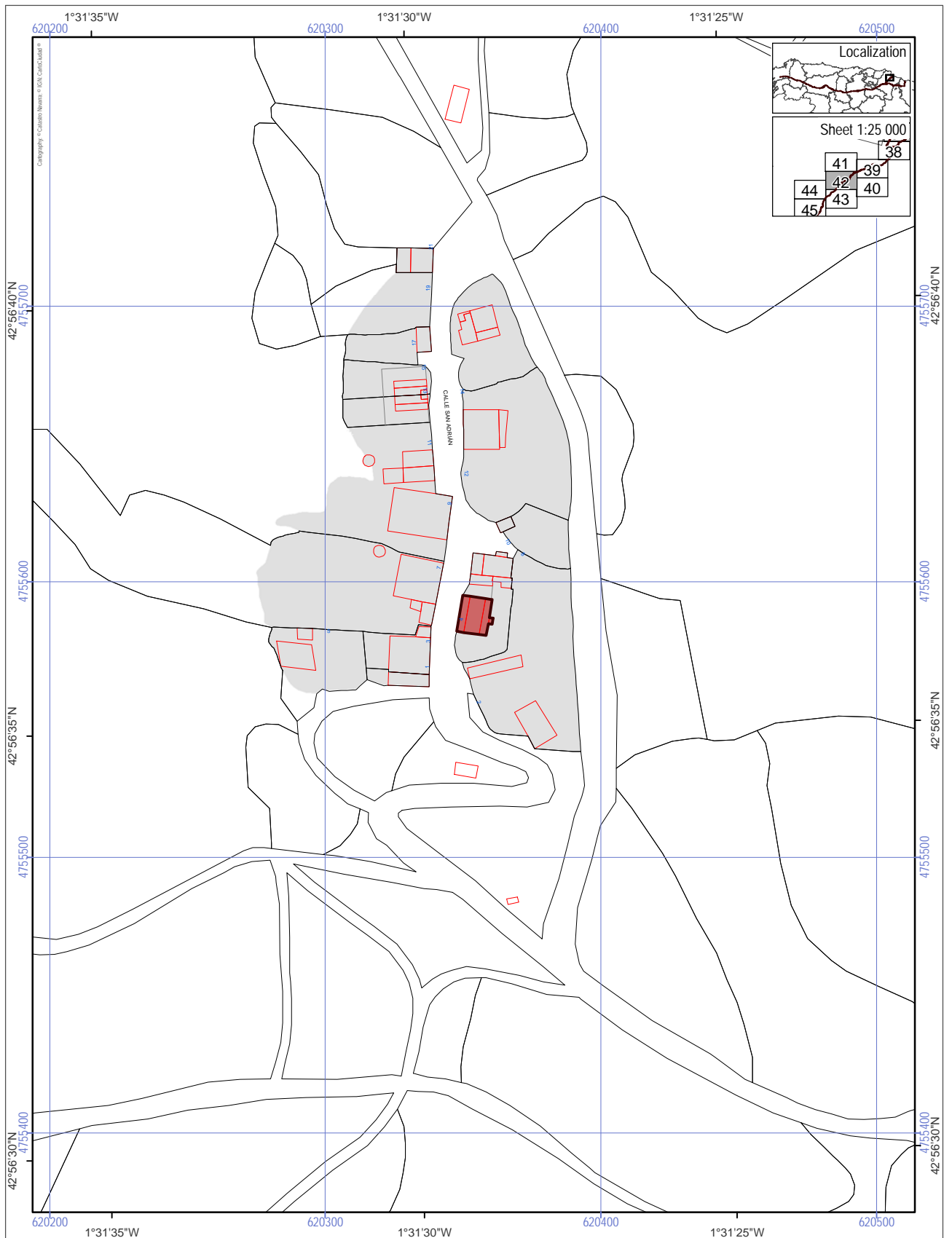
ROUTE OF SANTIAGO DE COMPOSTELA. WORLD HERITAGE
Parish Church of San Miguel [301]





ROUTE OF SANTIAGO DE COMPOSTELA. WORLD HERITAGE
 Parish Church of Esquiroz [302]



ROUTE OF SANTIAGO DE COMPOSTELA. WORLD HERITAGE
 Parish Church of Asunción [303]



World Heritage Property

-  Route of Santiago de Compostela
-  Associated structures (0.0127 ha)
-  Buffer zone of the World Heritage Property

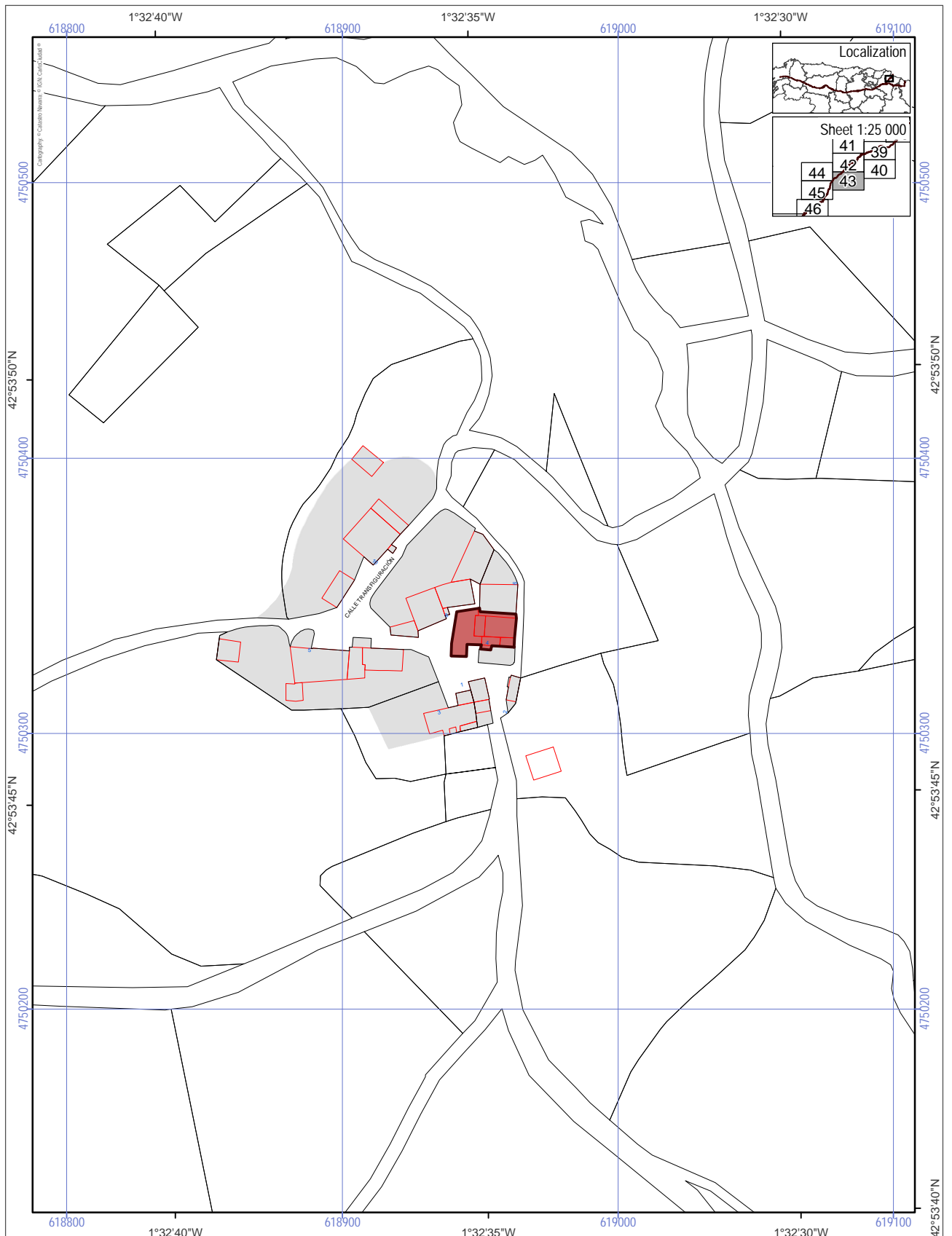
Scale 1:2 000

0 50 100 m

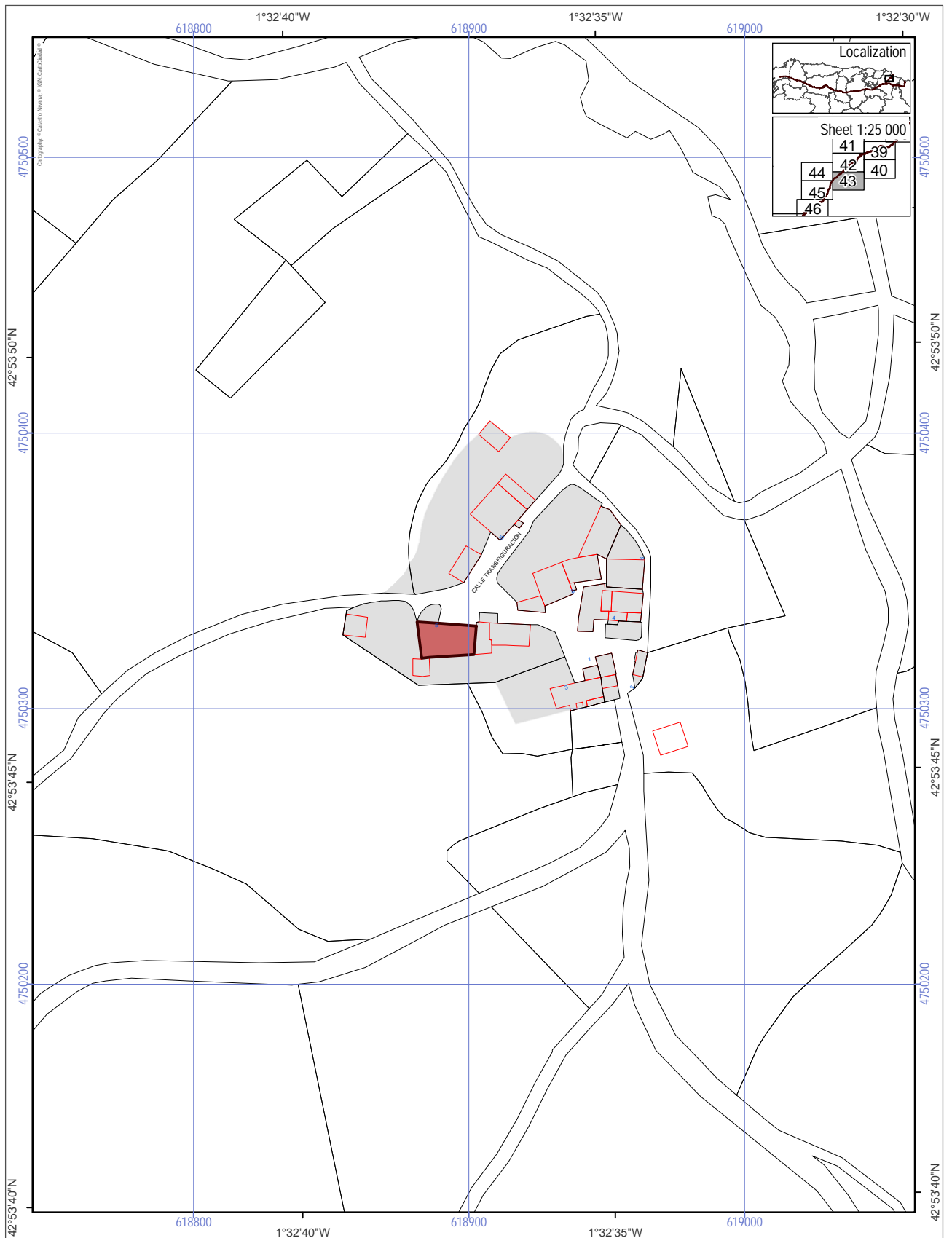
ETRS 1989, UTM Zone 30

NI




ROUTE OF SANTIAGO DE COMPOSTELA. WORLD HERITAGE
House in Lencroz [304]



ROUTE OF SANTIAGO DE COMPOSTELA. WORLD HERITAGE
Parish Church of San Justo [305]



World Heritage Property

-  Route of Santiago de Compostela
-  Associated structures (0.0235 ha)
-  Buffer zone of the World Heritage Property

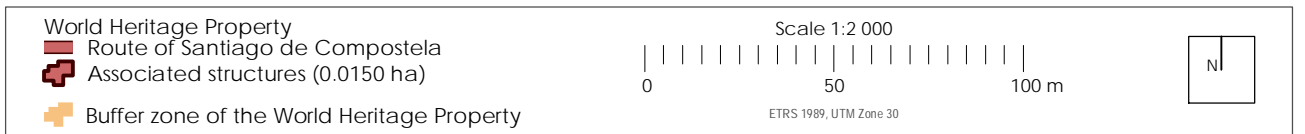
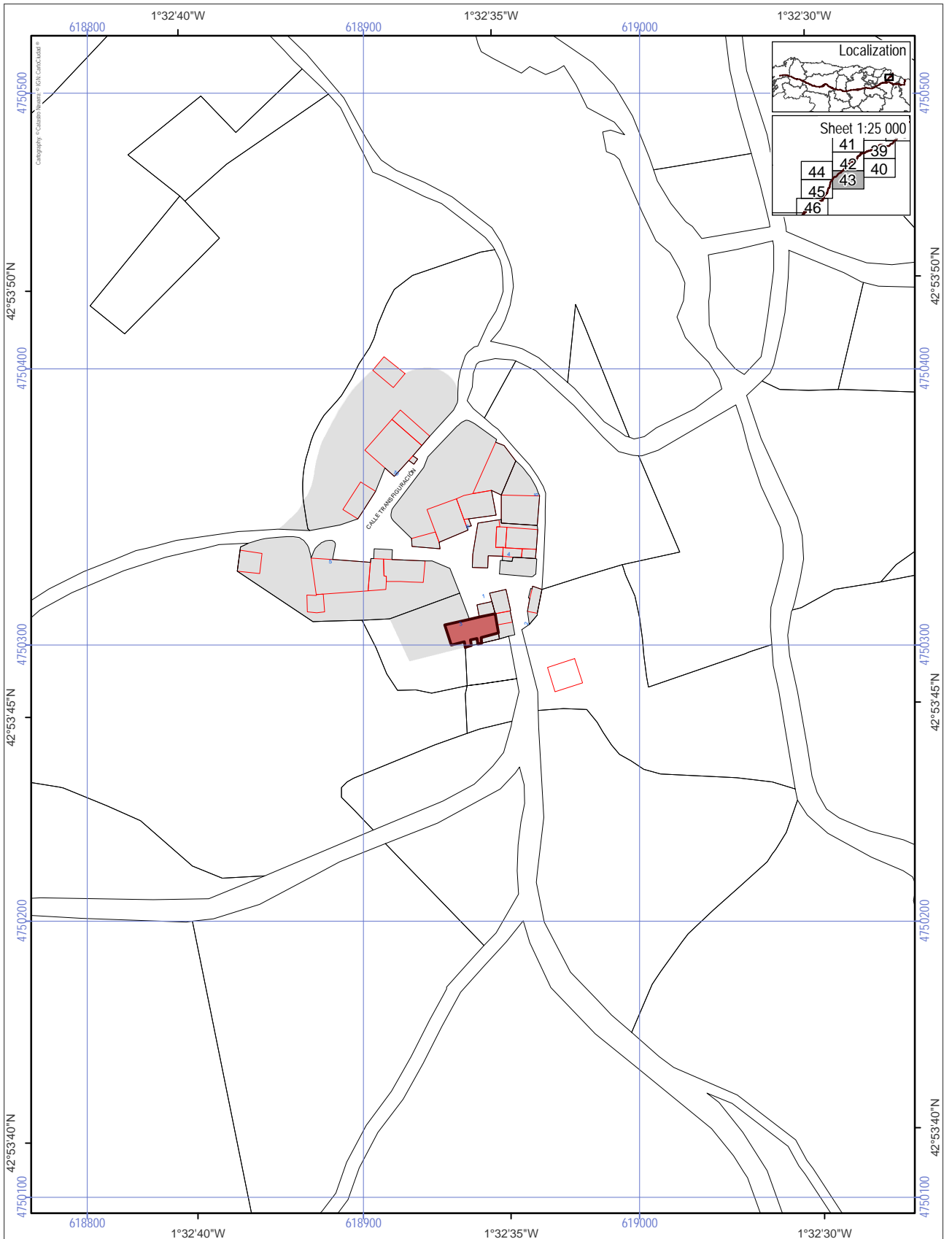
Scale 1:2 000

0 50 100 m

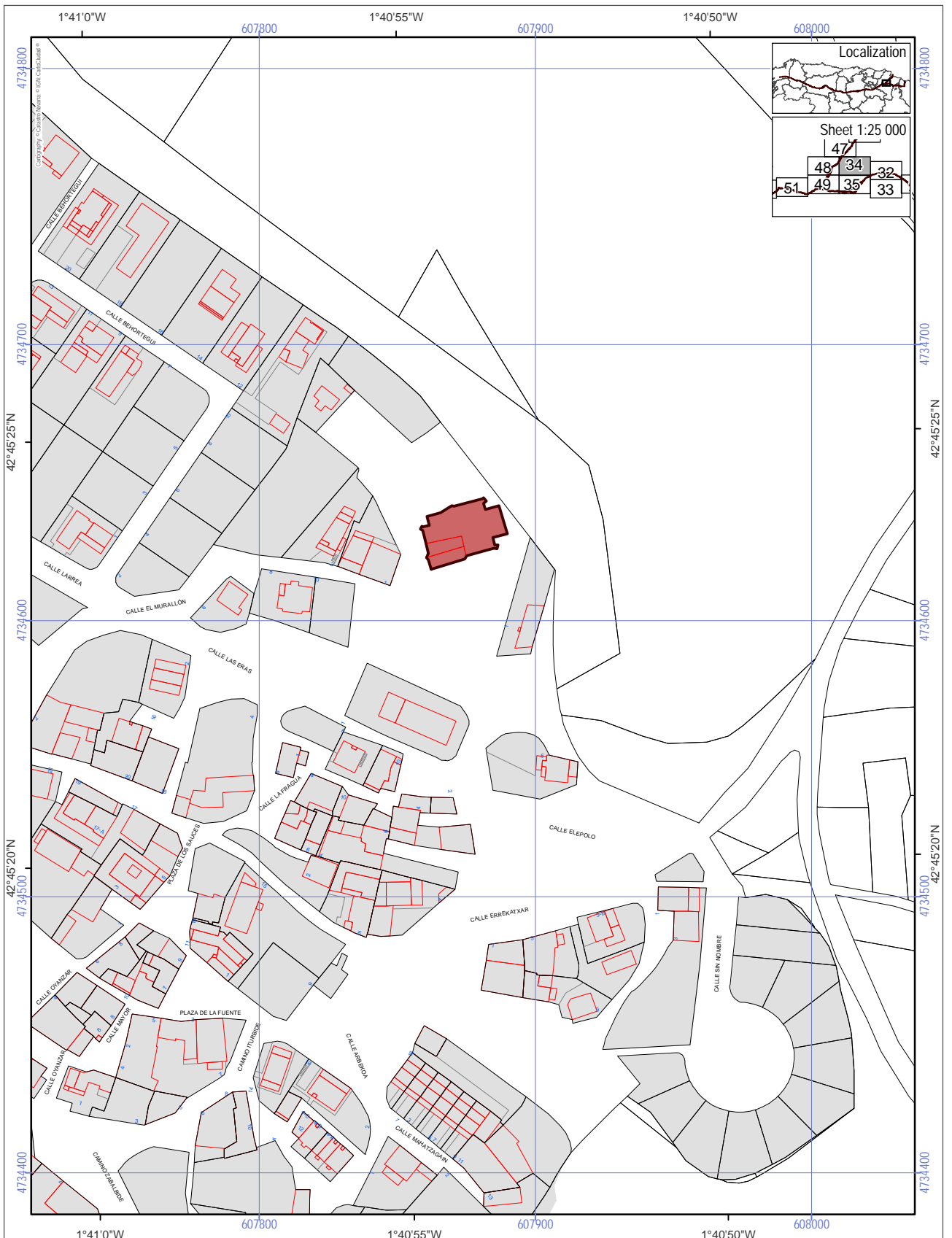
ETRS 1989, UTM Zone 30

N

ROUTE OF SANTIAGO DE COMPOSTELA. WORLD HERITAGE
House in Aquerreta [306]



ROUTE OF SANTIAGO DE COMPOSTELA. WORLD HERITAGE
House in Aquerreta [307]



World Heritage Property
 Route of Santiago de Compostela
 Associated structures (0.0505 ha)
 Buffer zone of the World Heritage Property

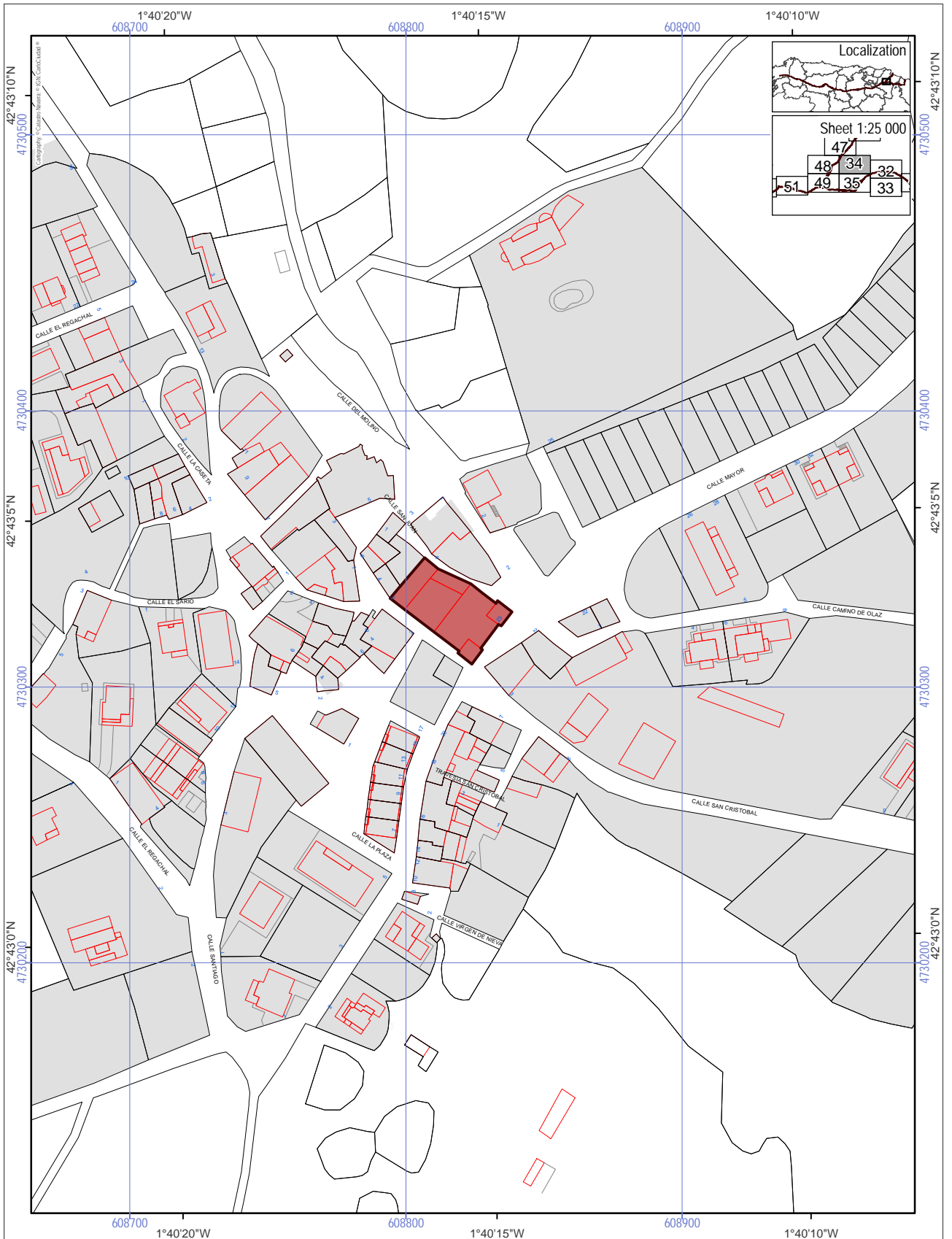
Scale 1:2 000

0 50 100 m

ETRS 1989, UTM Zone 30

NI

ROUTE OF SANTIAGO DE COMPOSTELA. WORLD HERITAGE
 Church of San Esteban [308]



World Heritage Property

- Route of Santiago de Compostela
- Associated structures (0.0788 ha)
- Buffer zone of the World Heritage Property

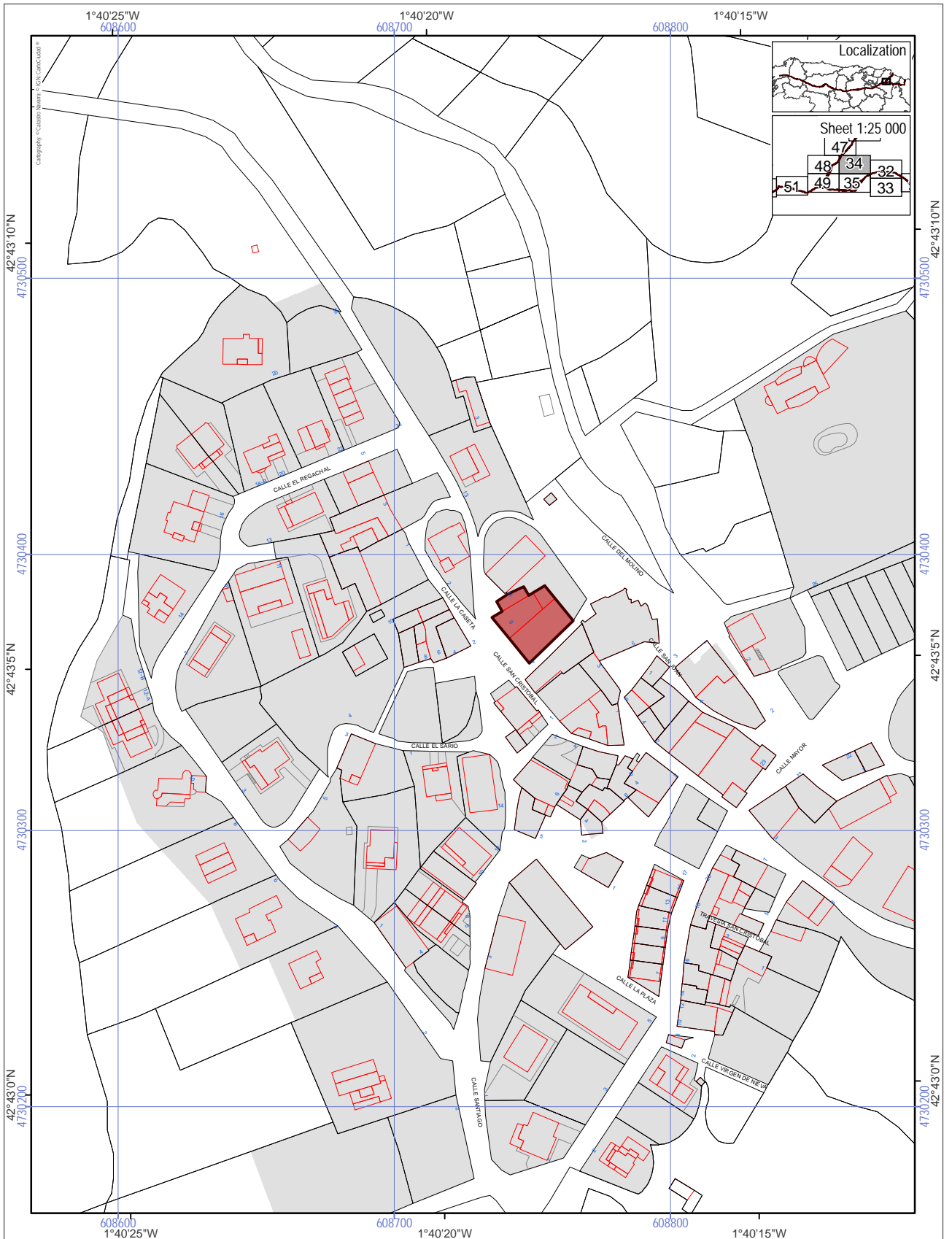
Scale 1:2 000

0 50 100 m




ETRS 1989, UTM Zone 30

N

ROUTE OF SANTIAGO DE COMPOSTELA. WORLD HERITAGE
Palace [309]



World Heritage Property

-  Route of Santiago de Compostela
-  Associated structures (0.0450 ha)
-  Buffer zone of the World Heritage Property

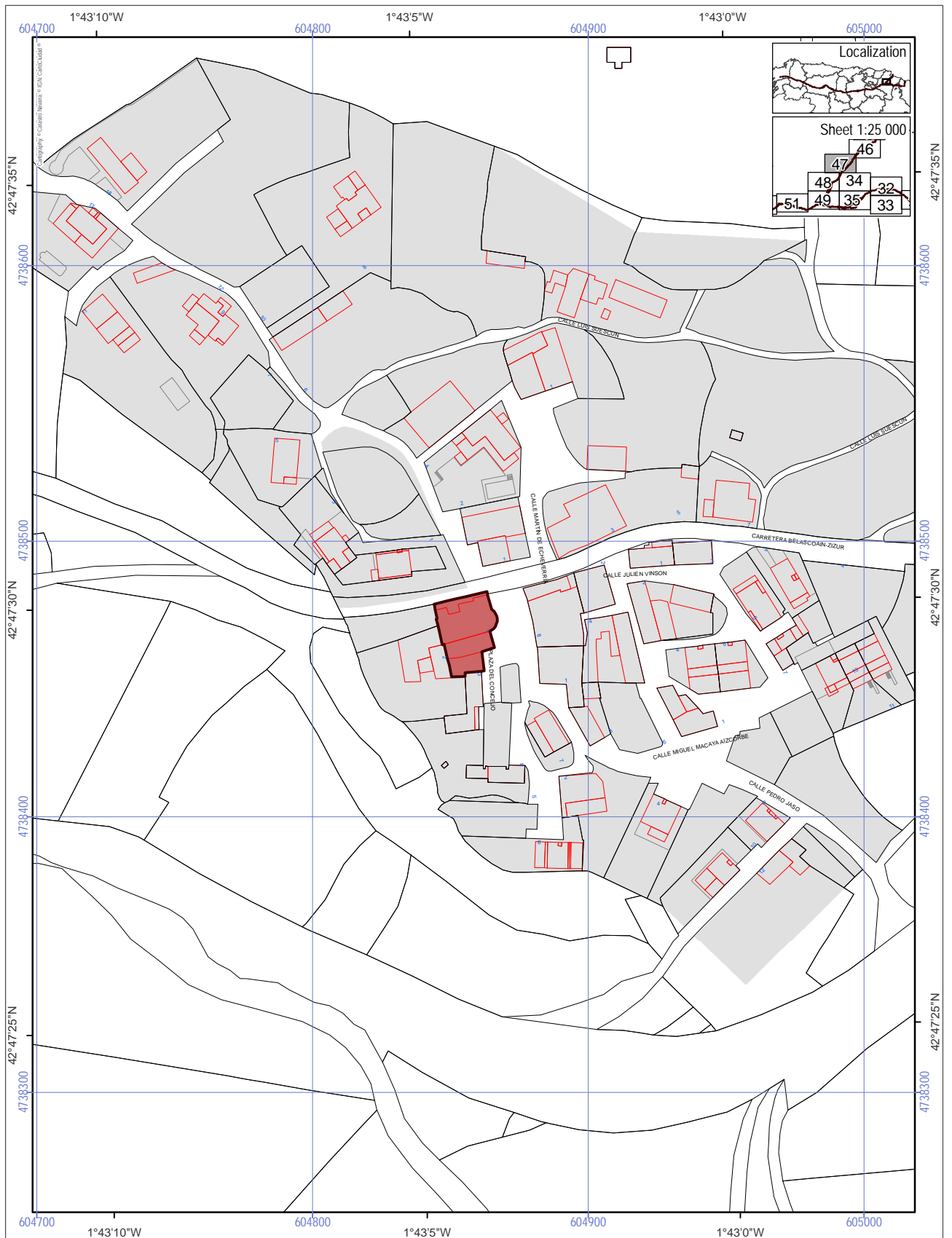
Scale 1:2 000

0 50 100 m

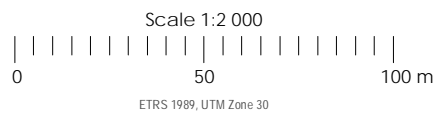
ETRS 1989, UTM Zone 30

N

ROUTE OF SANTIAGO DE COMPOSTELA. WORLD HERITAGE
Parish Church of Subita [310]



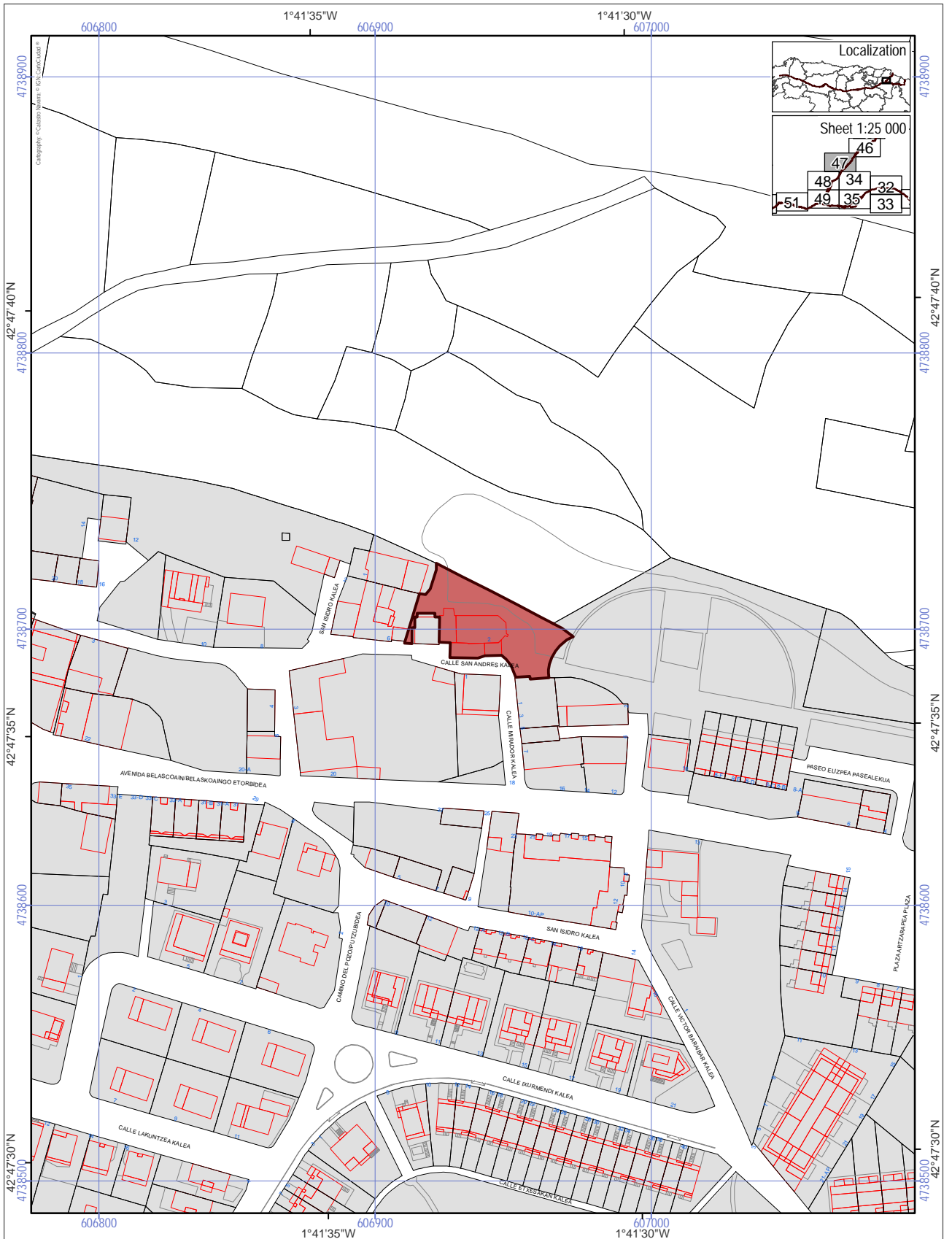
- World Heritage Property
- Route of Santiago de Compostela
- Associated structures (0.0487 ha)
- Buffer zone of the World Heritage Property



ETRS 1989, UTM Zone 30



ROUTE OF SANTIAGO DE COMPOSTELA. WORLD HERITAGE
Church of Santa María [311]



World Heritage Property

Route of Santiago de Compostela

Associated structures (0.1164 ha)

Buffer zone of the World Heritage Property

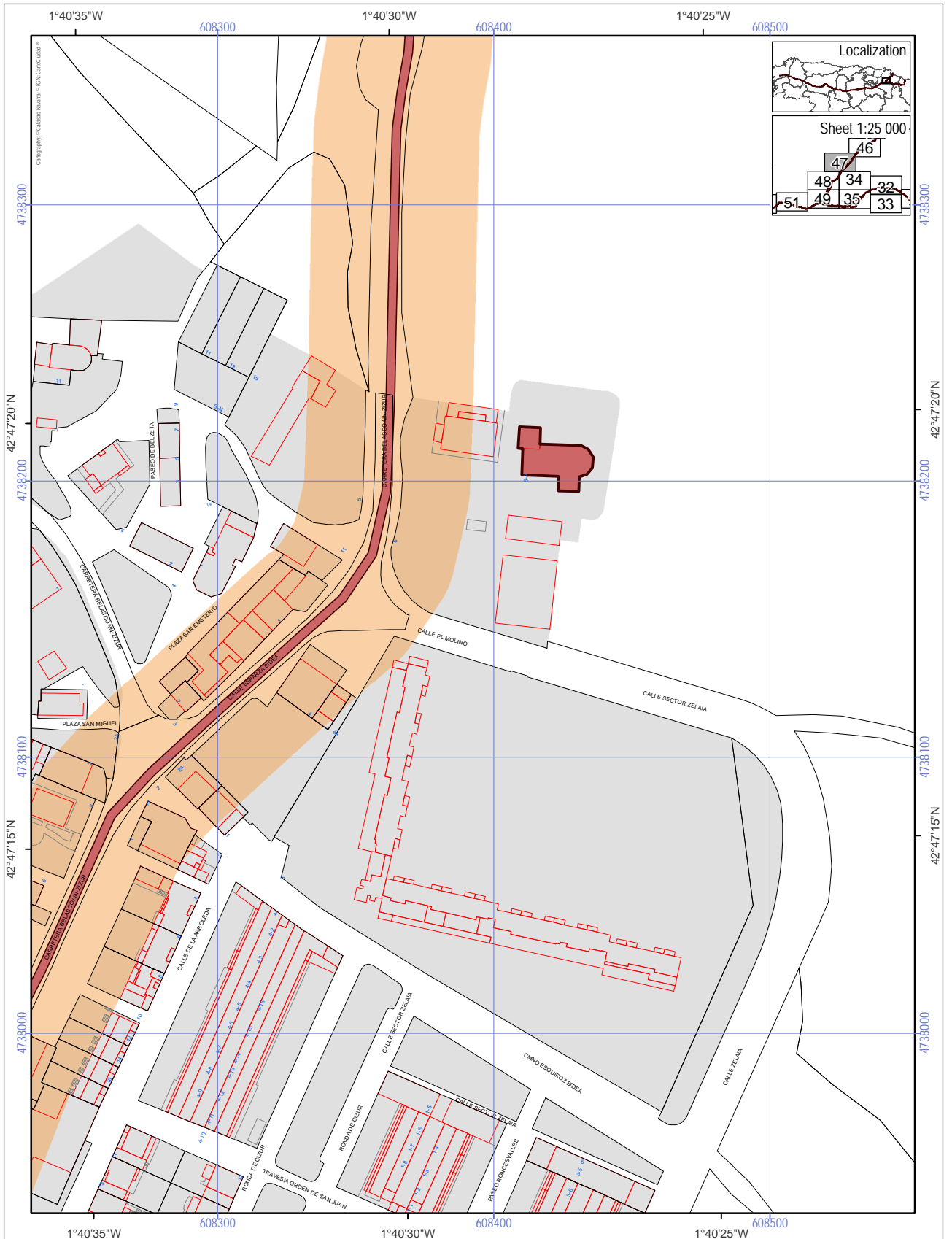
Scale 1:2 000

0 50 100 m

ETRS 1989, UTM Zone 30

ROUTE OF SANTIAGO DE COMPOSTELA. WORLD HERITAGE

Parish Church of San Andrés [312]



World Heritage Property

Route of Santiago de Compostela

Associated structures (0.0368 ha)

Buffer zone of the World Heritage Property

Scale 1:2 000

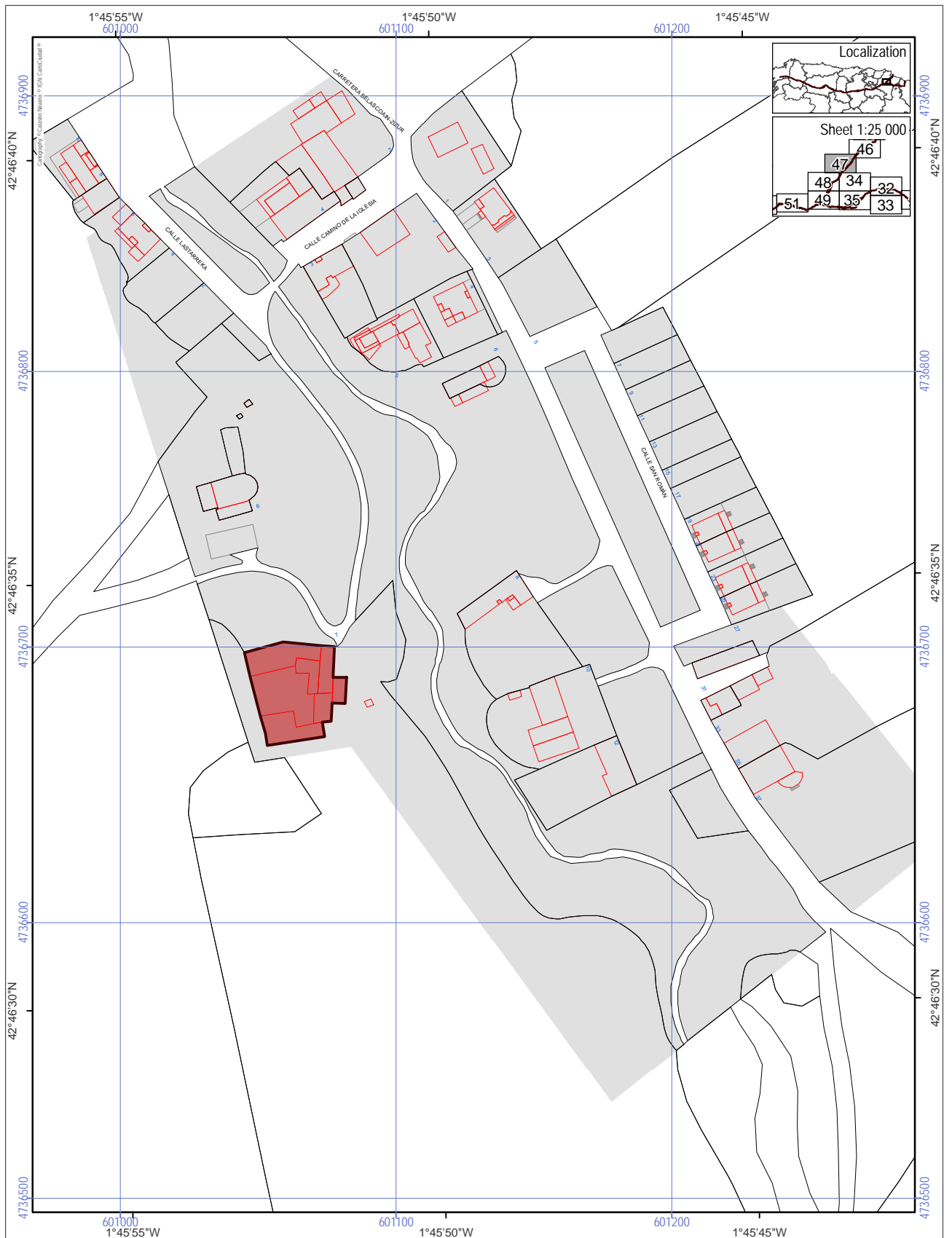
0 50 100 m

ETRS 1989, UTM Zone 30

North Arrow

ROUTE OF SANTIAGO DE COMPOSTELA. WORLD HERITAGE

Church of Sanjuanistas [313]



Localization

Sheet 1:25 000

		46	
	47	34	
48	49	35	32
51			33

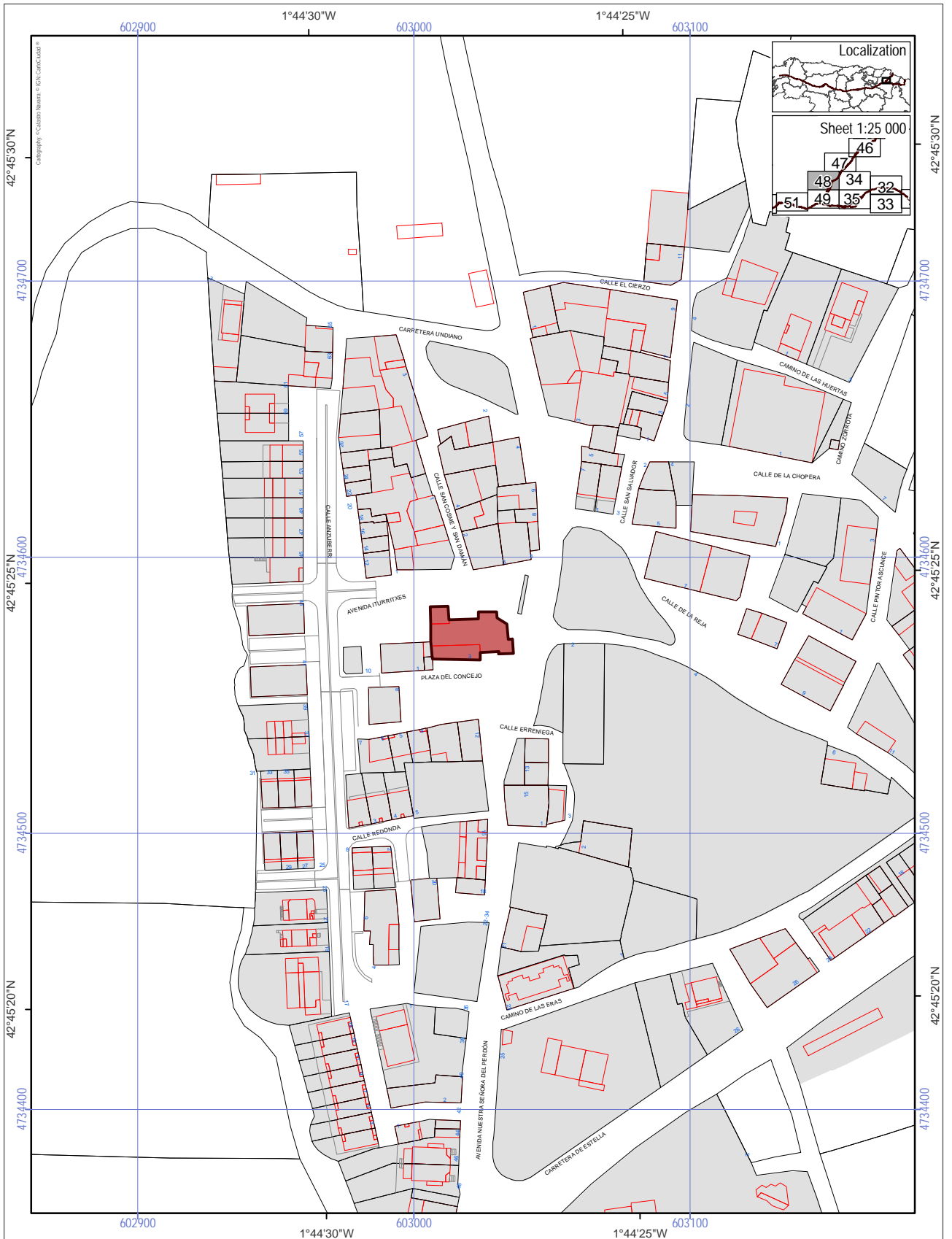
World Heritage Property

- Route of Santiago de Compostela
- Associated structures (0.0950 ha)
- Buffer zone of the World Heritage Property

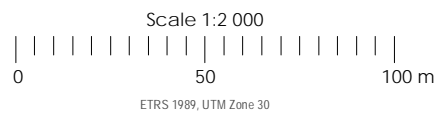
Scale 1:2 000

ETRS 1989, UTM Zone 30

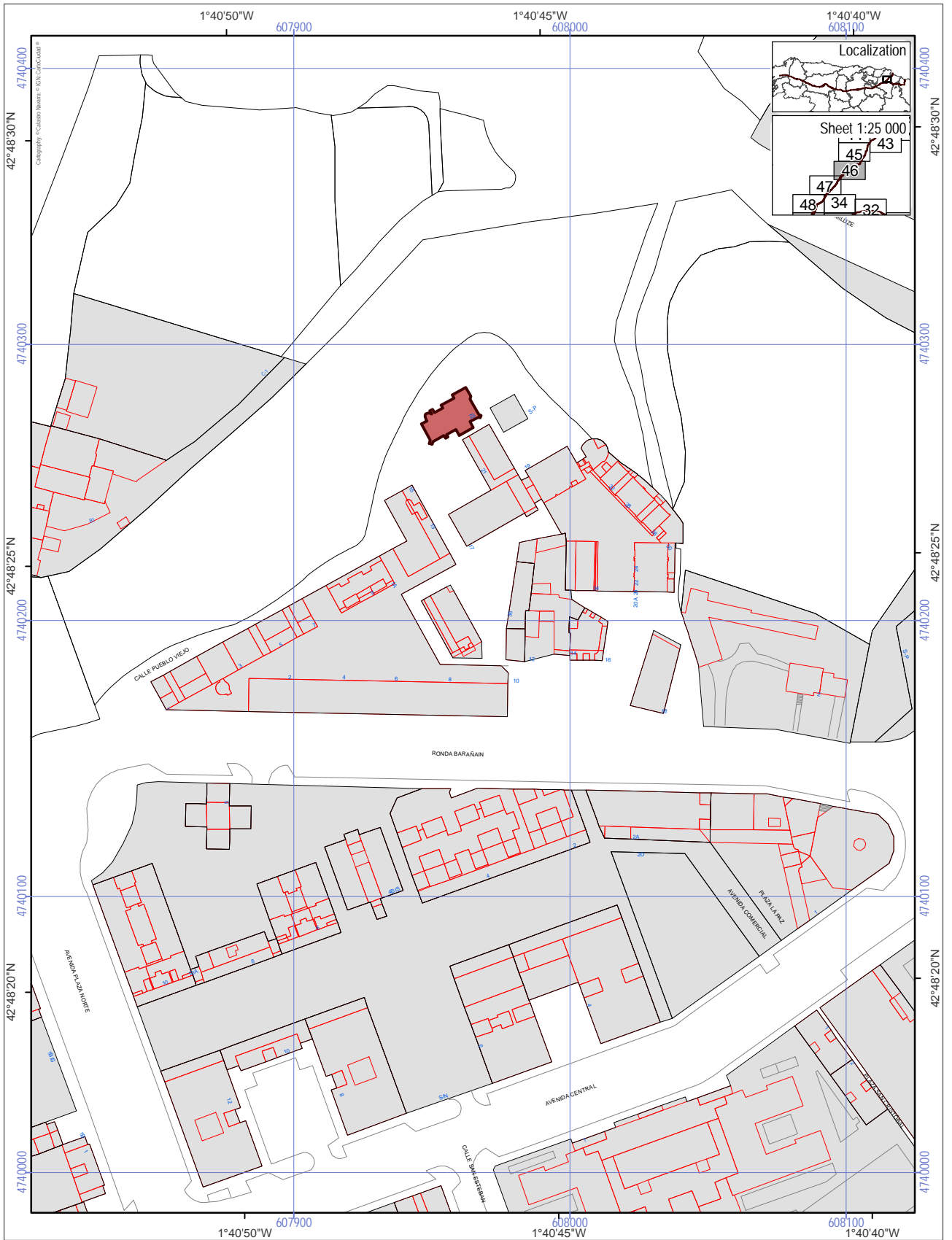
ROUTE OF SANTIAGO DE COMPOSTELA. WORLD HERITAGE
Cabo de Armería Palace [314]



- World Heritage Property
- Route of Santiago de Compostela
- Associated structures (0.0435 ha)
- Buffer zone of the World Heritage Property



ROUTE OF SANTIAGO DE COMPOSTELA. WORLD HERITAGE
Parish Church of Astrain [315]



World Heritage Property

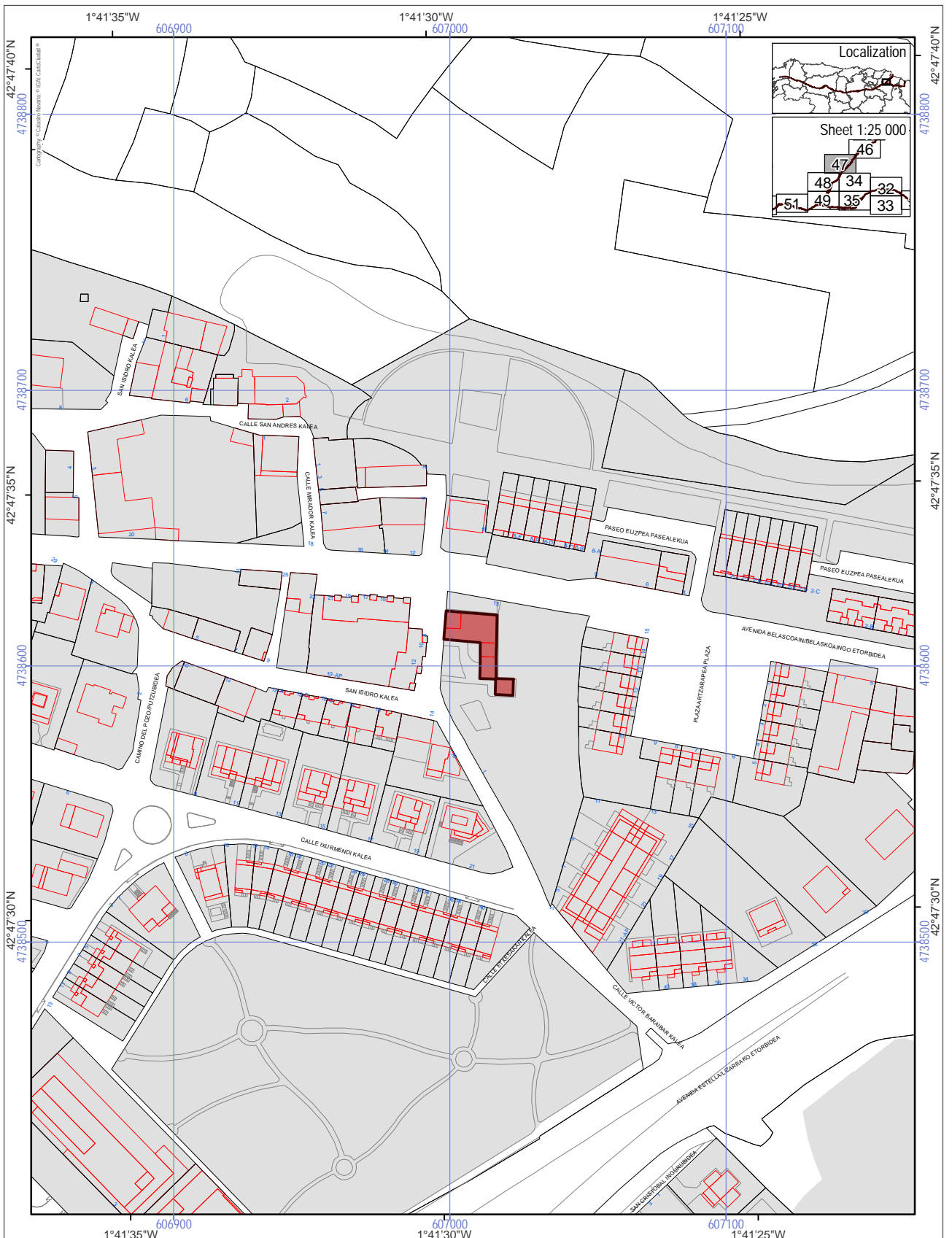
- Route of Santiago de Compostela
- Associated structures (0.0319 ha)
- Buffer zone of the World Heritage Property

Scale 1:2 000

0 | 50 | 100 m

ETRS 1989, UTM Zone 30

N



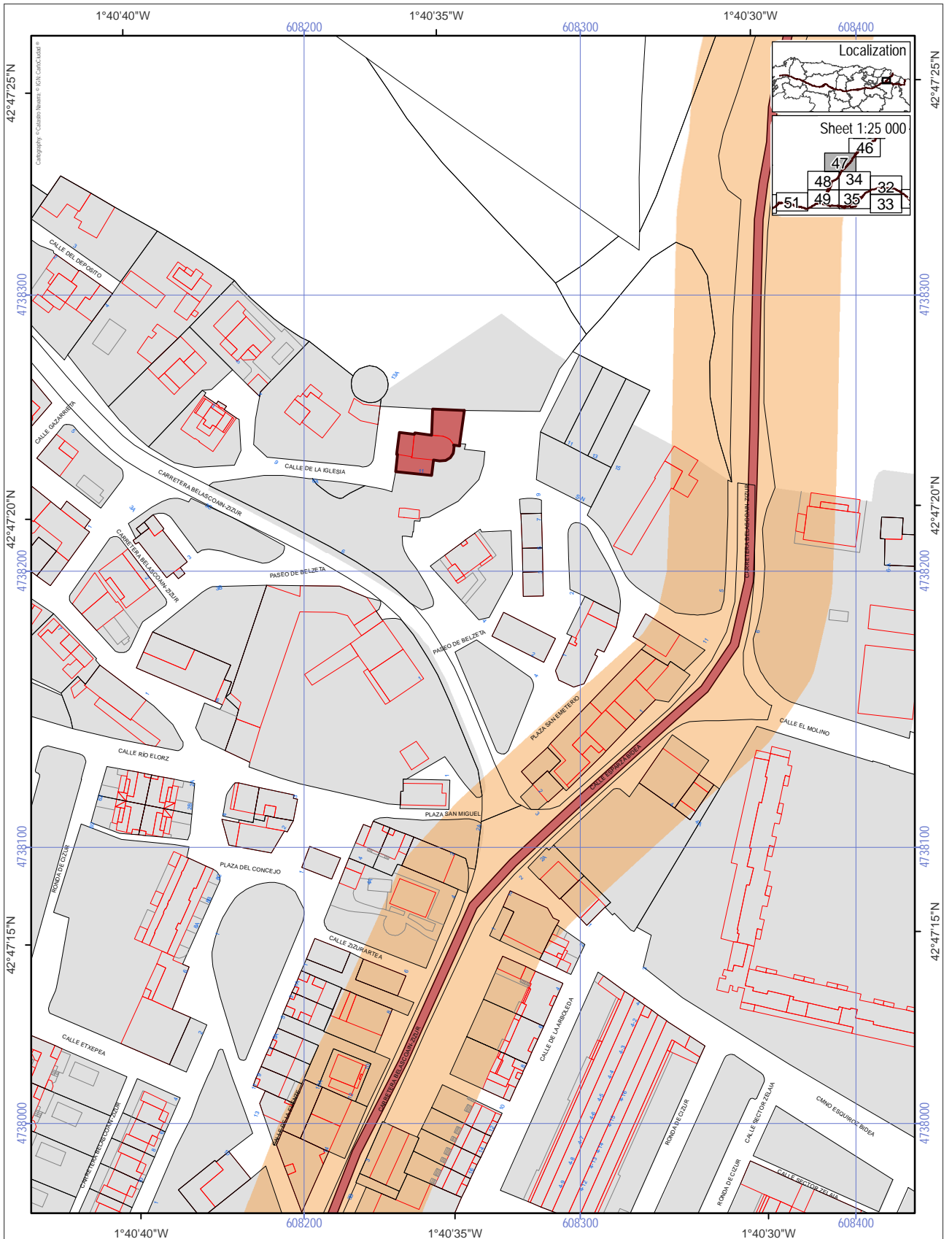
World Heritage Property
 Route of Santiago de Compostela
 Associated structures (0.0570 ha)
 Buffer zone of the World Heritage Property

Scale 1:2 000

0 50 100 m

ETRS 1989, UTM Zone 30

ROUTE OF SANTIAGO DE COMPOSTELA. WORLD HERITAGE
 Medieval tower and house [317]



- World Heritage Property
- Route of Santiago de Compostela
- Associated structures (0.0361 ha)
- Buffer zone of the World Heritage Property

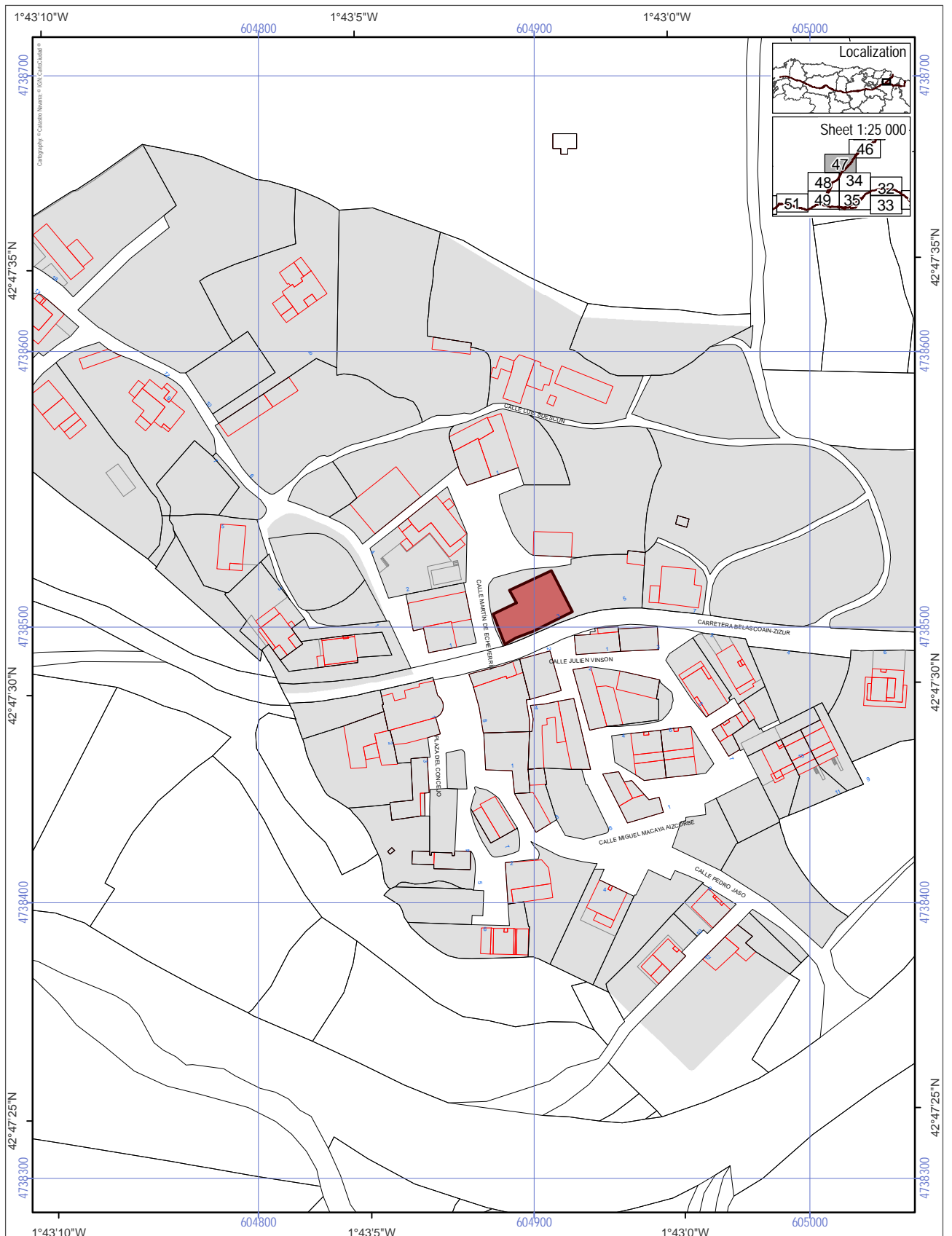
Scale 1:2 000






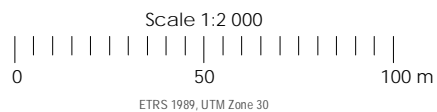
ETRS 1989, UTM Zone 30



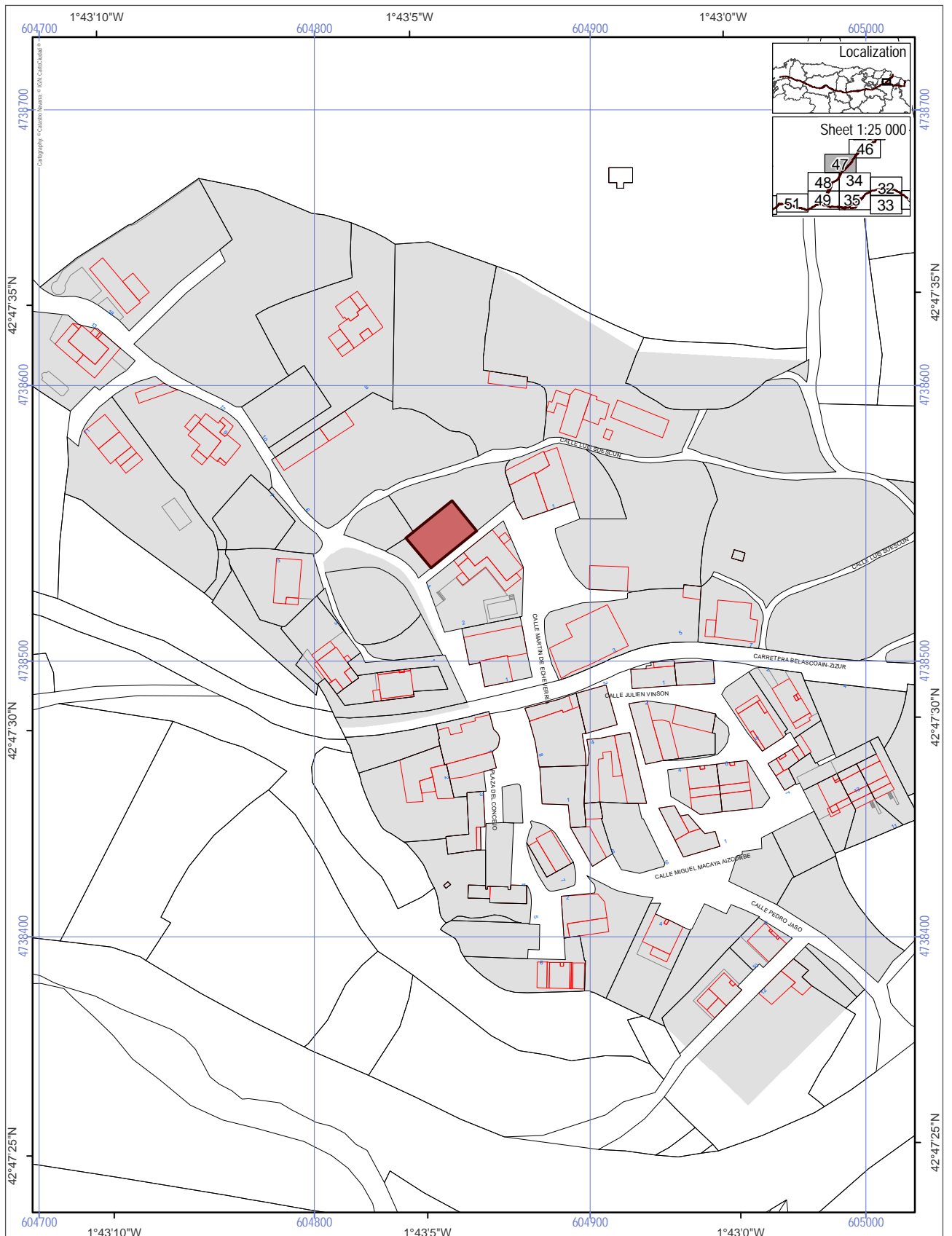
ROUTE OF SANTIAGO DE COMPOSTELA. WORLD HERITAGE
Parish Church of Cizur Menor [318]



- World Heritage Property
-  Route of Santiago de Compostela
-  Associated structures (0.0288 ha)
-  Buffer zone of the World Heritage Property



ROUTE OF SANTIAGO DE COMPOSTELA. WORLD HERITAGE
House in Gazolaz [319]



World Heritage Property
 Route of Santiago de Compostela
 Associated structures (0.0419 ha)
 Buffer zone of the World Heritage Property

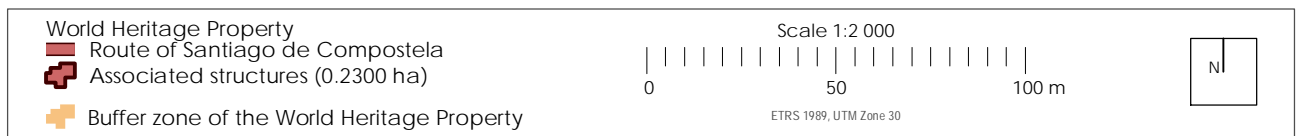
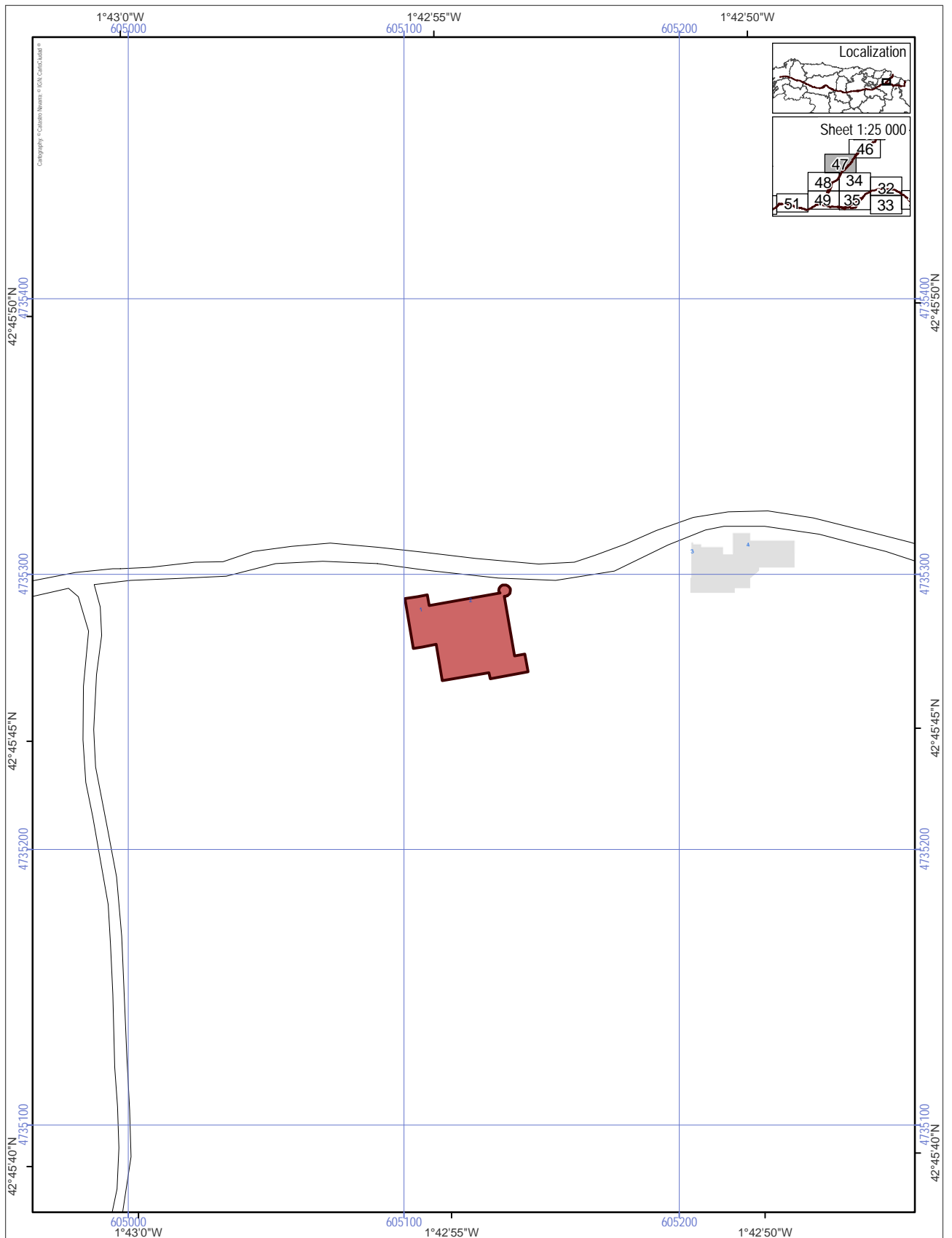
Scale 1:2 000

0 50 100 m

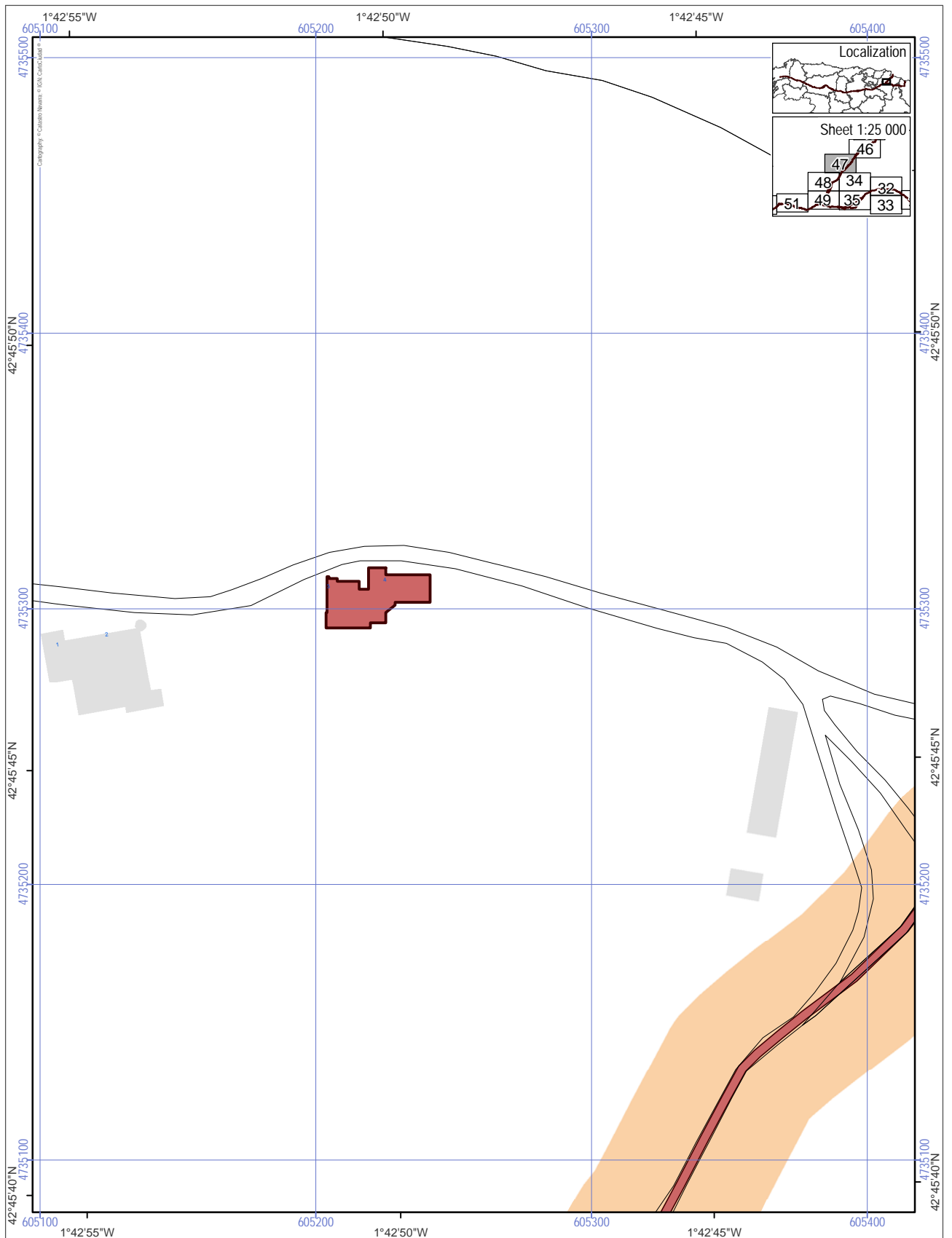
ETRS 1989, UTM Zone 30

North arrow symbol

ROUTE OF SANTIAGO DE COMPOSTELA. WORLD HERITAGE
 House in Gazolaz [320]



ROUTE OF SANTIAGO DE COMPOSTELA. WORLD HERITAGE
 Guendulain Castle [321]



World Heritage Property

- Route of Santiago de Compostela
- Associated structures (0.0324 ha)
- Buffer zone of the World Heritage Property

Scale 1:2 000

0 | 50 | 100 m




ETRS 1989, UTM Zone 30

N

ROUTE OF SANTIAGO DE COMPOSTELA. WORLD HERITAGE
Parish Church of Guendulain [322]




World Heritage Property

-  Route of Santiago de Compostela
-  Associated structures (0.0300 ha)
-  Buffer zone of the World Heritage Property

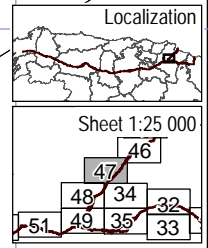
Scale 1:2 000

0 50 100 m

ETRS 1989, UTM Zone 30



ROUTE OF SANTIAGO DE COMPOSTELA. WORLD HERITAGE
Parish Church of Larraya [323]



World Heritage Property

- Route of Santiago de Compostela
- Associated structures (0.0750 ha)
- Buffer zone of the World Heritage Property

Scale 1:2 000

0 50 100 m



ETRS 1989, UTM Zone 30

North arrow symbol

ROUTE OF SANTIAGO DE COMPOSTELA. WORLD HERITAGE
Manor house in Larraya [324]



World Heritage Property

-  Route of Santiago de Compostela
-  Associated structures (0.0104 ha)
-  Buffer zone of the World Heritage Property

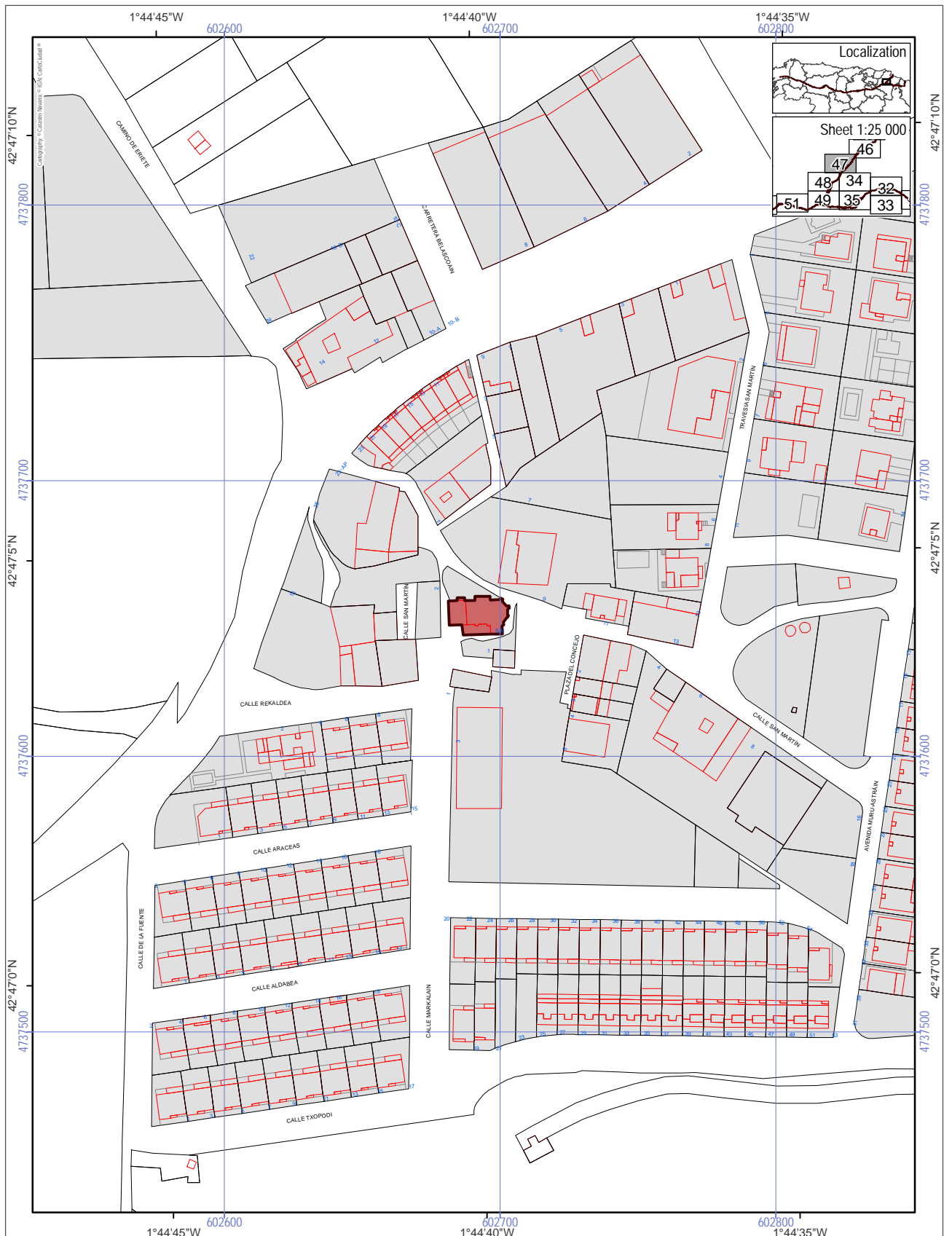
Scale 1:2 000

0 | 50 | 100 m

ETRS 1989, UTM Zone 30



ROUTE OF SANTIAGO DE COMPOSTELA. WORLD HERITAGE
Parish Church of San Esteban [325]



World Heritage Property

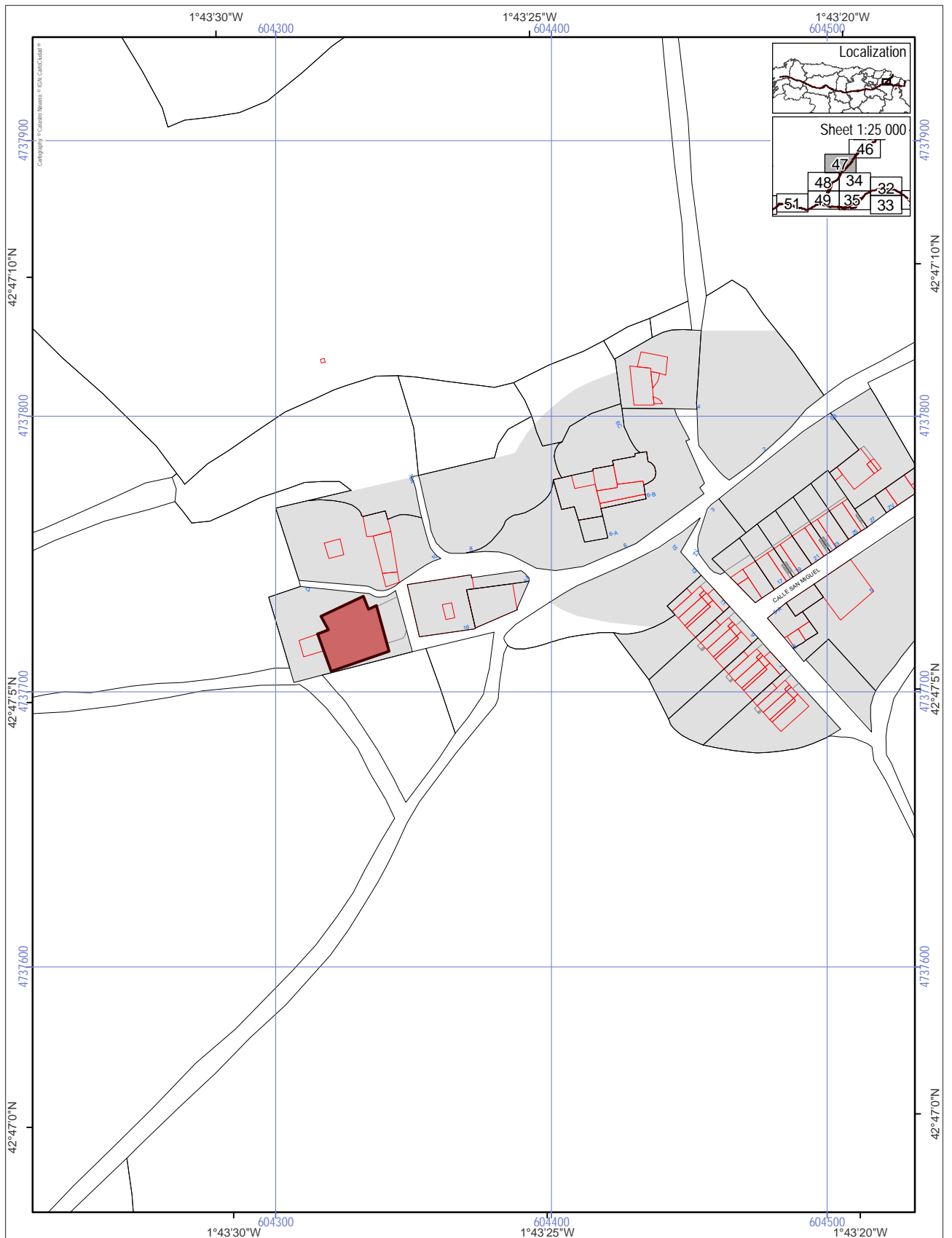
- Route of Santiago de Compostela
- Associated structures (0.0306 ha)
- Buffer zone of the World Heritage Property

Scale 1:2 000




0 50 100 m

ETRS 1989, UTM Zone 30

NI



World Heritage Property

-  Route of Santiago de Compostela
-  Associated structures (0.0450 ha)
-  Buffer zone of the World Heritage Property

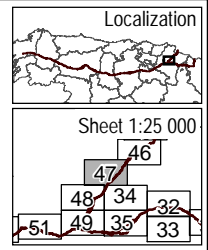
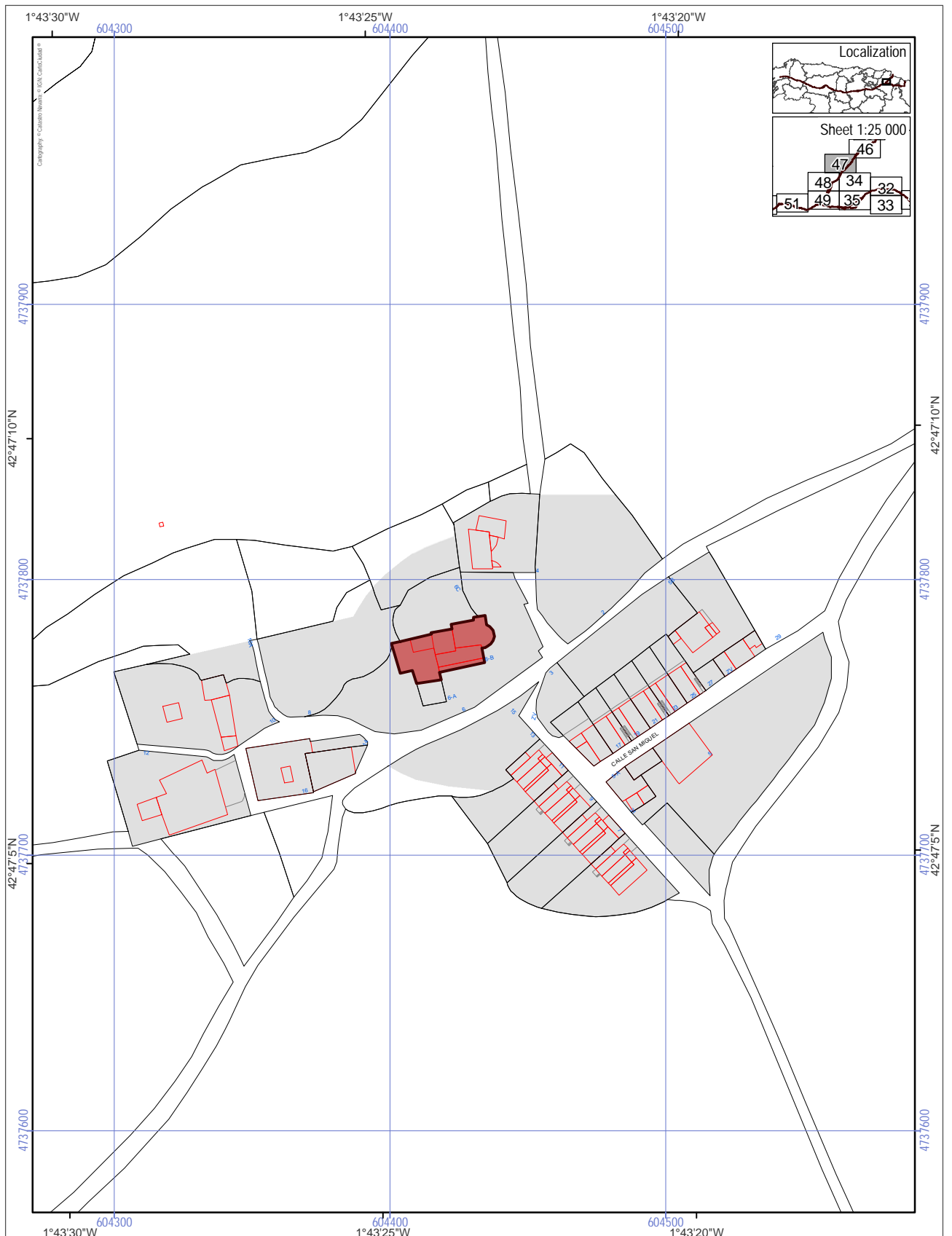
Scale 1:2 000

0 50 100 m

ETRS 1989, UTM Zone 30

N

ROUTE OF SANTIAGO DE COMPOSTELA. WORLD HERITAGE
Manor house in Sagues [327]



World Heritage Property

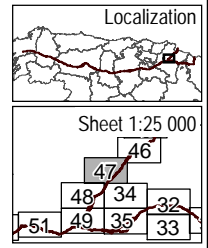
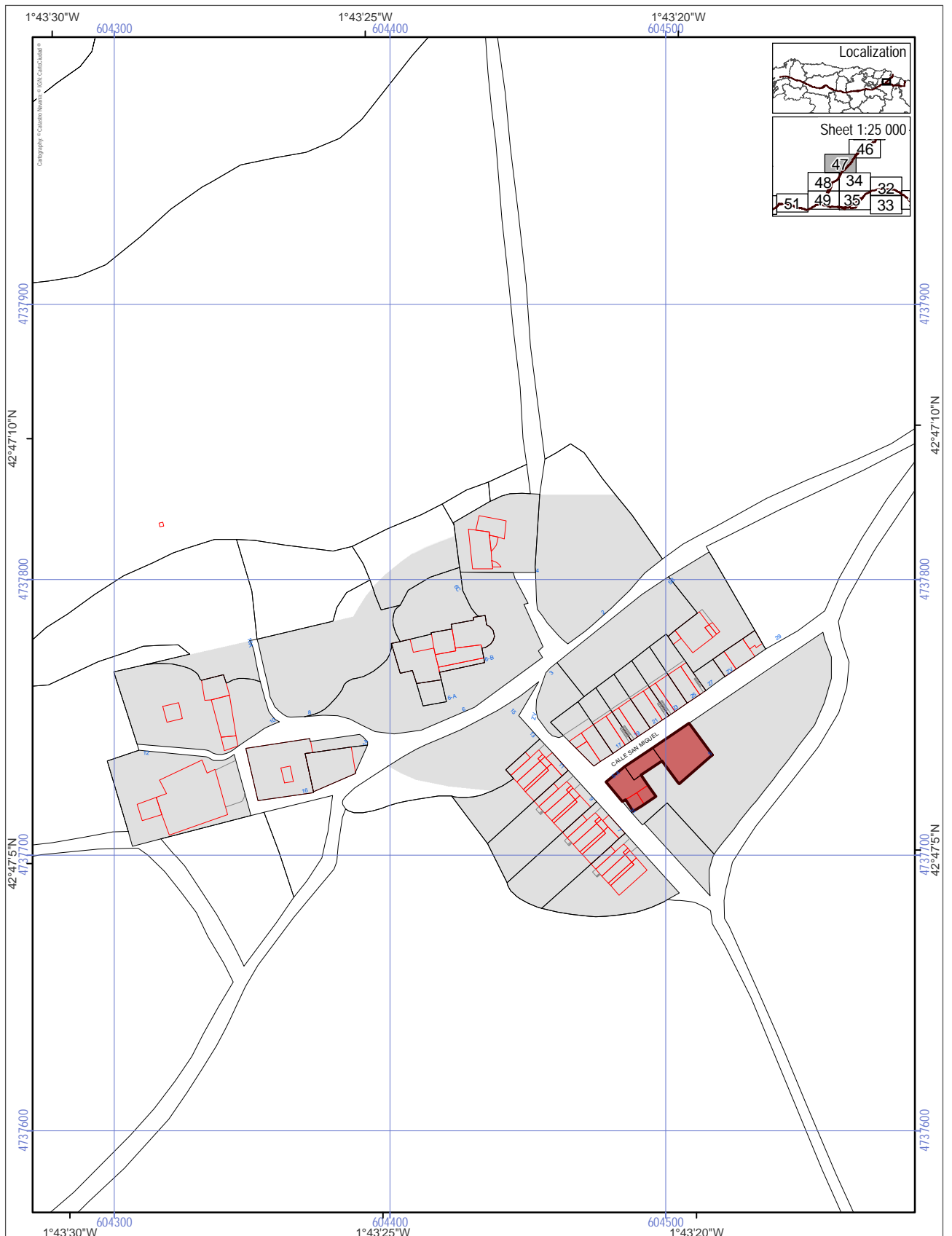
- Route of Santiago de Compostela
- Associated structures (0.0519 ha)
- Buffer zone of the World Heritage Property

Scale 1:2 000

0 50 100 m

ETRS 1989, UTM Zone 30

ROUTE OF SANTIAGO DE COMPOSTELA. WORLD HERITAGE
Church of Sagues [328]



World Heritage Property

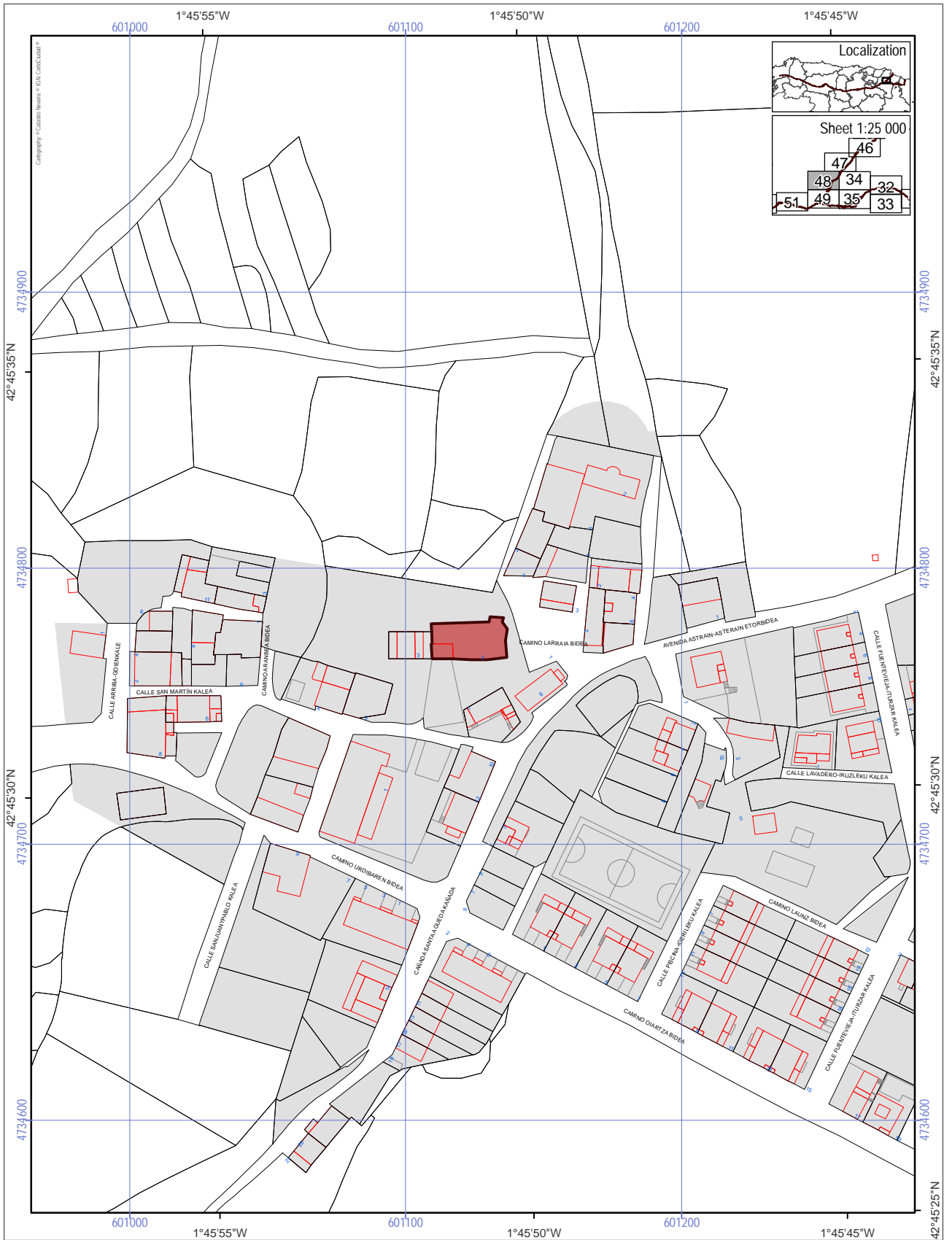
- Route of Santiago de Compostela
- Associated structures (0.0491 ha)
- Buffer zone of the World Heritage Property

Scale 1:2 000

0 50 100 m

ETRS 1989, UTM Zone 30

ROUTE OF SANTIAGO DE COMPOSTELA. WORLD HERITAGE
House of the Urrutia's [329]

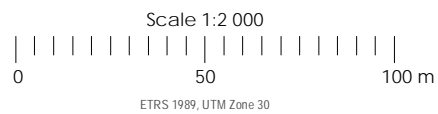


Localization

Sheet 1:25 000

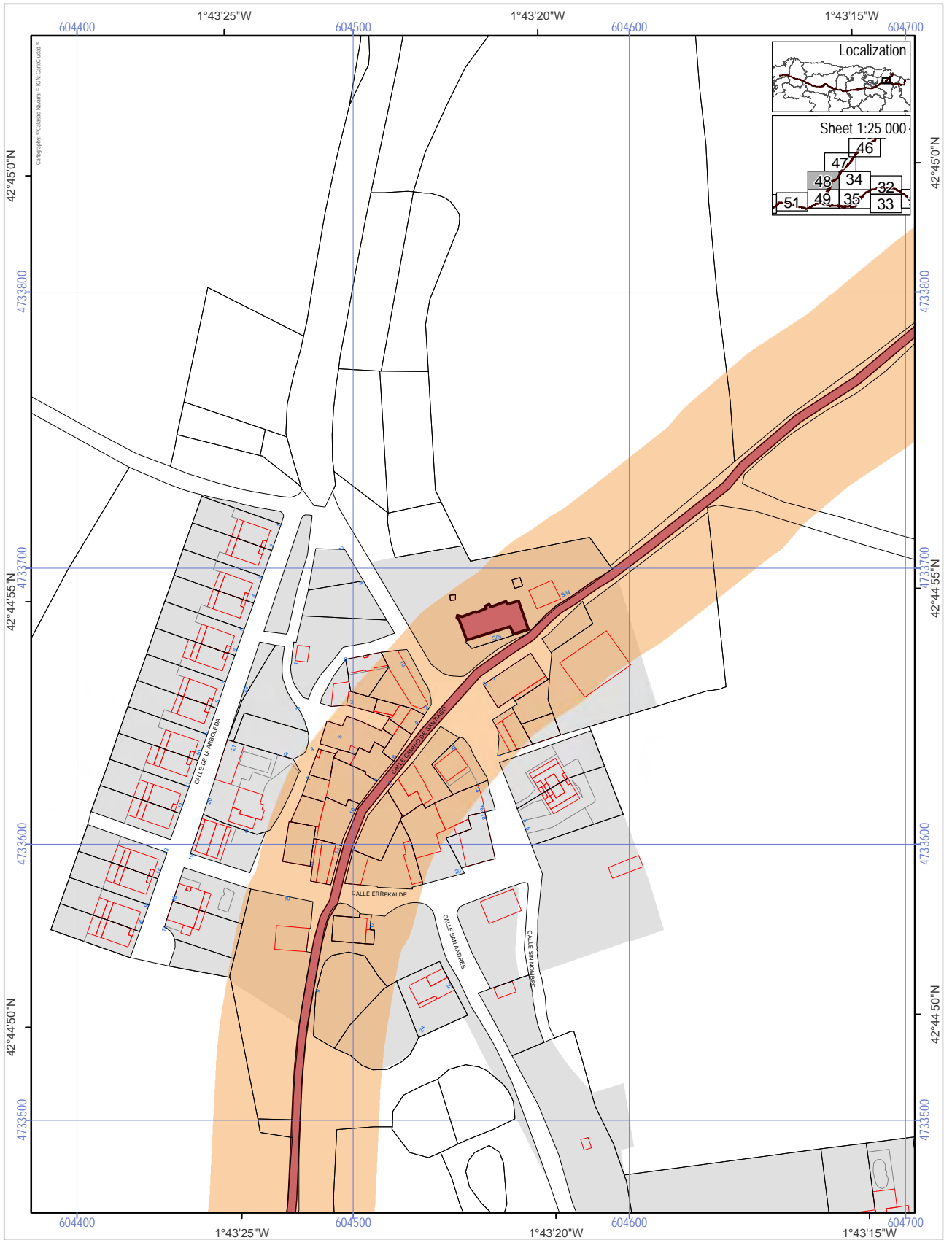
		46	
	47	34	
48	49	35	32
51			33

- World Heritage Property
- Route of Santiago de Compostela
- Associated structures (0.0366 ha)
- Buffer zone of the World Heritage Property



ETRS 1989, UTM Zone 30

ROUTE OF SANTIAGO DE COMPOSTELA. WORLD HERITAGE
Parish Church of Undiano [330]



World Heritage Property

- Route of Santiago de Compostela
- Associated structures (0.0209 ha)
- Buffer zone of the World Heritage Property

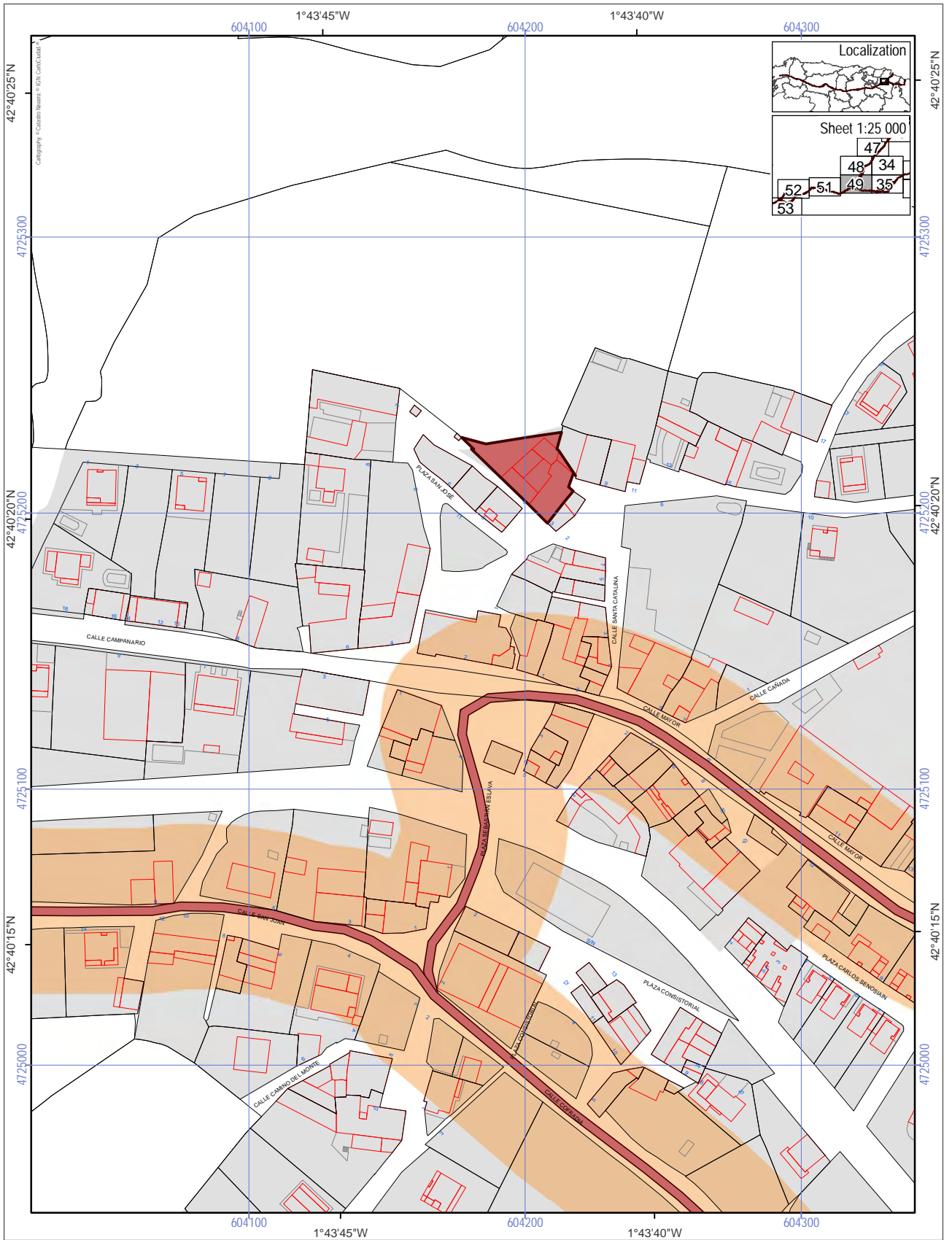
Scale 1:2 000

0 50 100 m

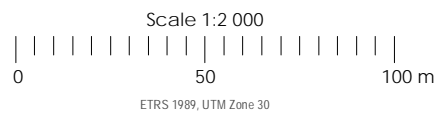
ETRS 1989, UTM Zone 30

N

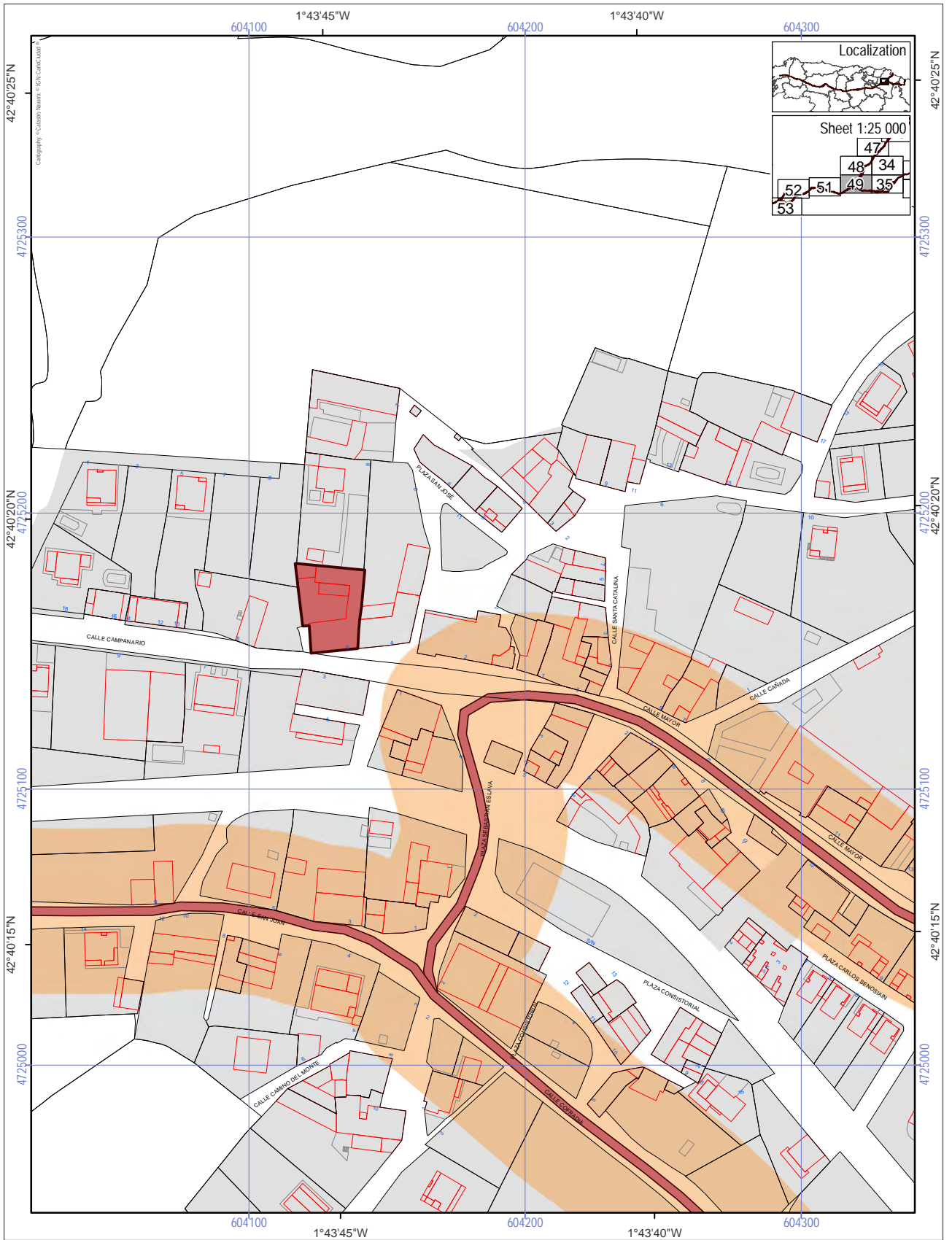
ROUTE OF SANTIAGO DE COMPOSTELA. WORLD HERITAGE
Parish Church of Zariquegui [331]






- World Heritage Property
- Route of Santiago de Compostela
- Associated structures (0.0662 ha)
- Buffer zone of the World Heritage Property



ROUTE OF SANTIAGO DE COMPOSTELA. WORLD HERITAGE
House of New Granada Viceroy [333]




World Heritage Property

-  Route of Santiago de Compostela
-  Associated structures (0.0800 ha)
-  Buffer zone of the World Heritage Property

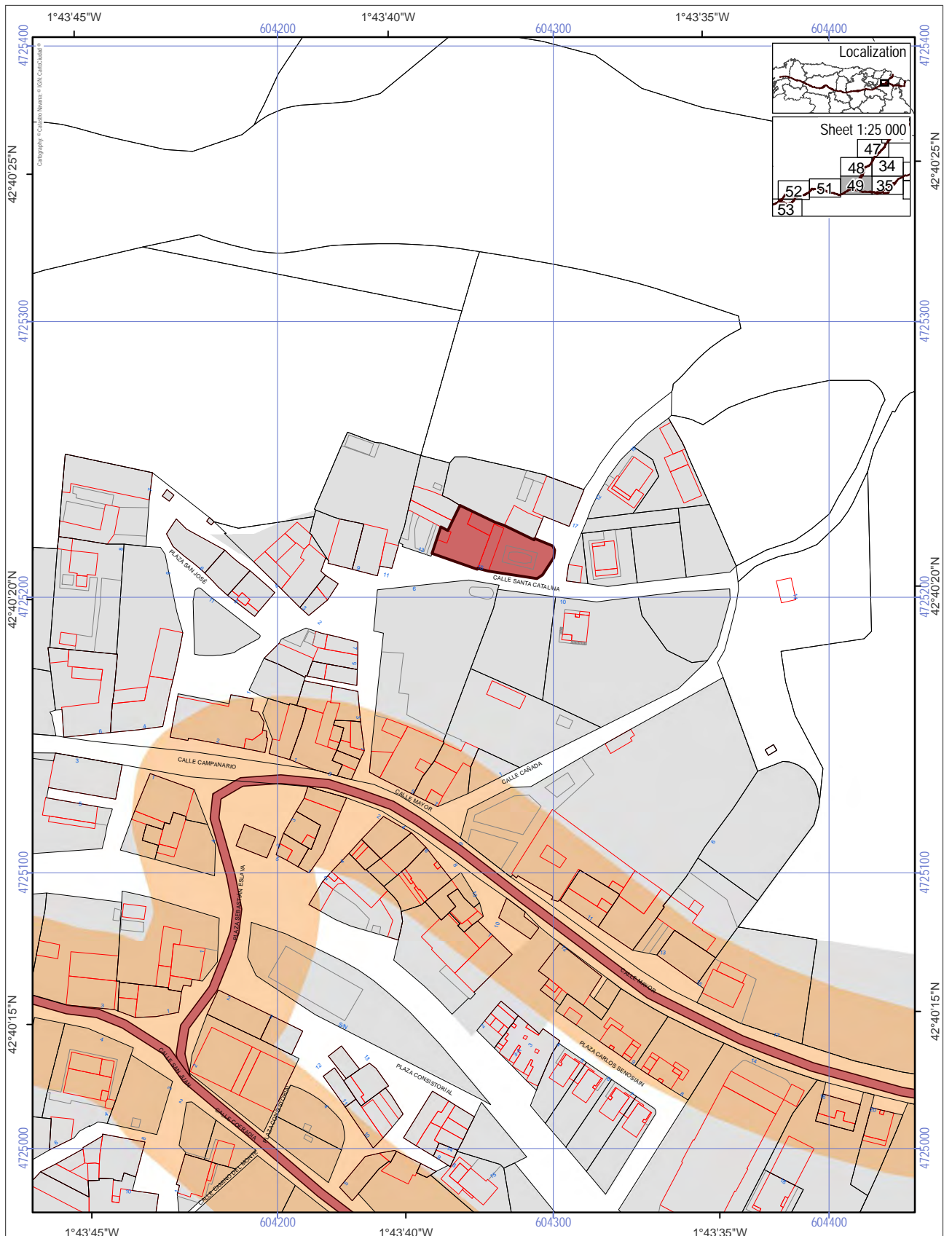
Scale 1:2 000

0 50 100 m

ETRS 1989, UTM Zone 30



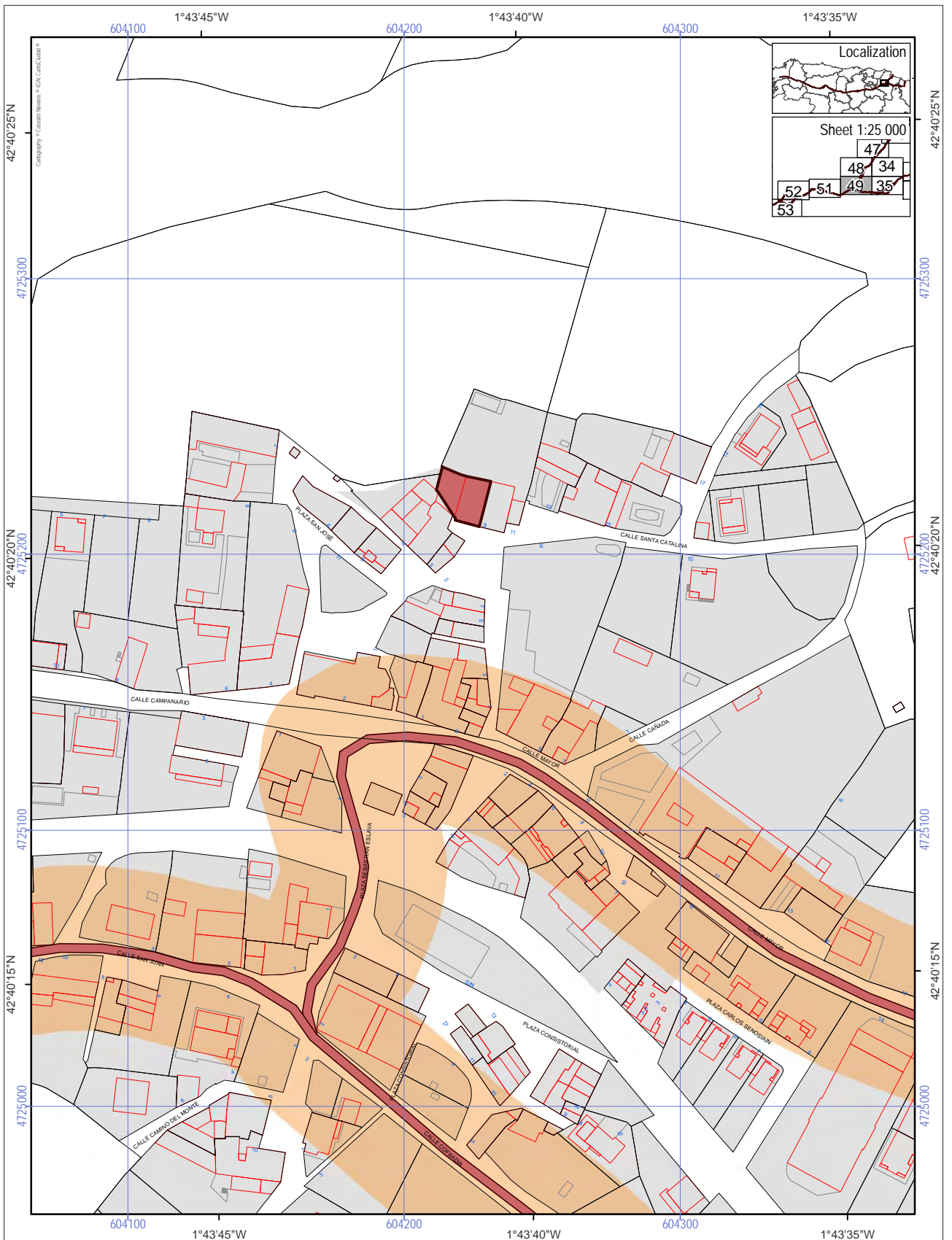
ROUTE OF SANTIAGO DE COMPOSTELA. WORLD HERITAGE
13, Campanario street manor house [334]



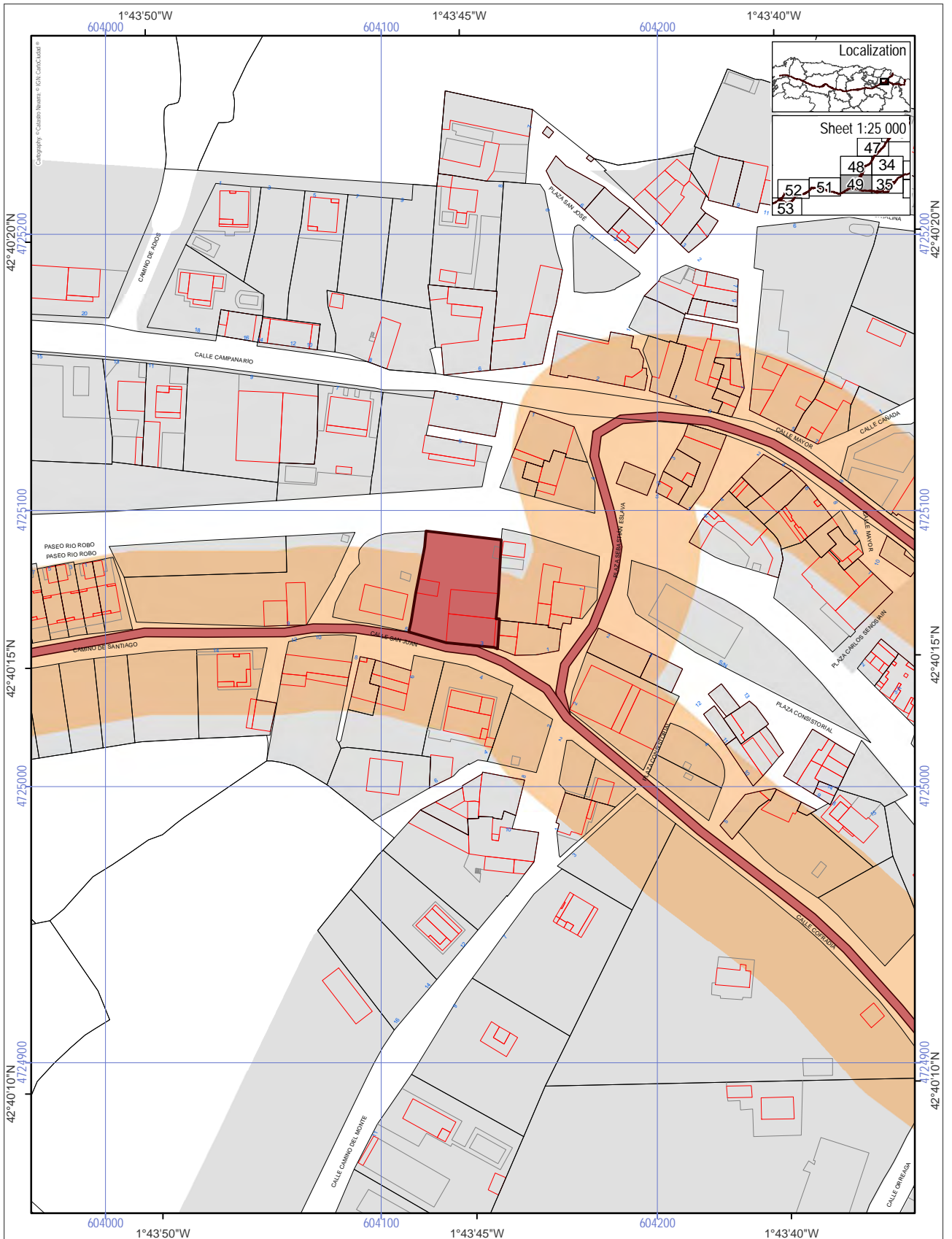
World Heritage Property
 Route of Santiago de Compostela
 Associated structures (0.0670 ha)
 Buffer zone of the World Heritage Property

Scale 1:2 000
 0 50 100 m
 ETRS 1989, UTM Zone 30

ROUTE OF SANTIAGO DE COMPOSTELA. WORLD HERITAGE
 10, Santa Catalina street manor house [335]



ROUTE OF SANTIAGO DE COMPOSTELA. WORLD HERITAGE
House of the Aldaz family [336]



World Heritage Property

- Route of Santiago de Compostela
- Associated structures (0.1148 ha)
- Buffer zone of the World Heritage Property

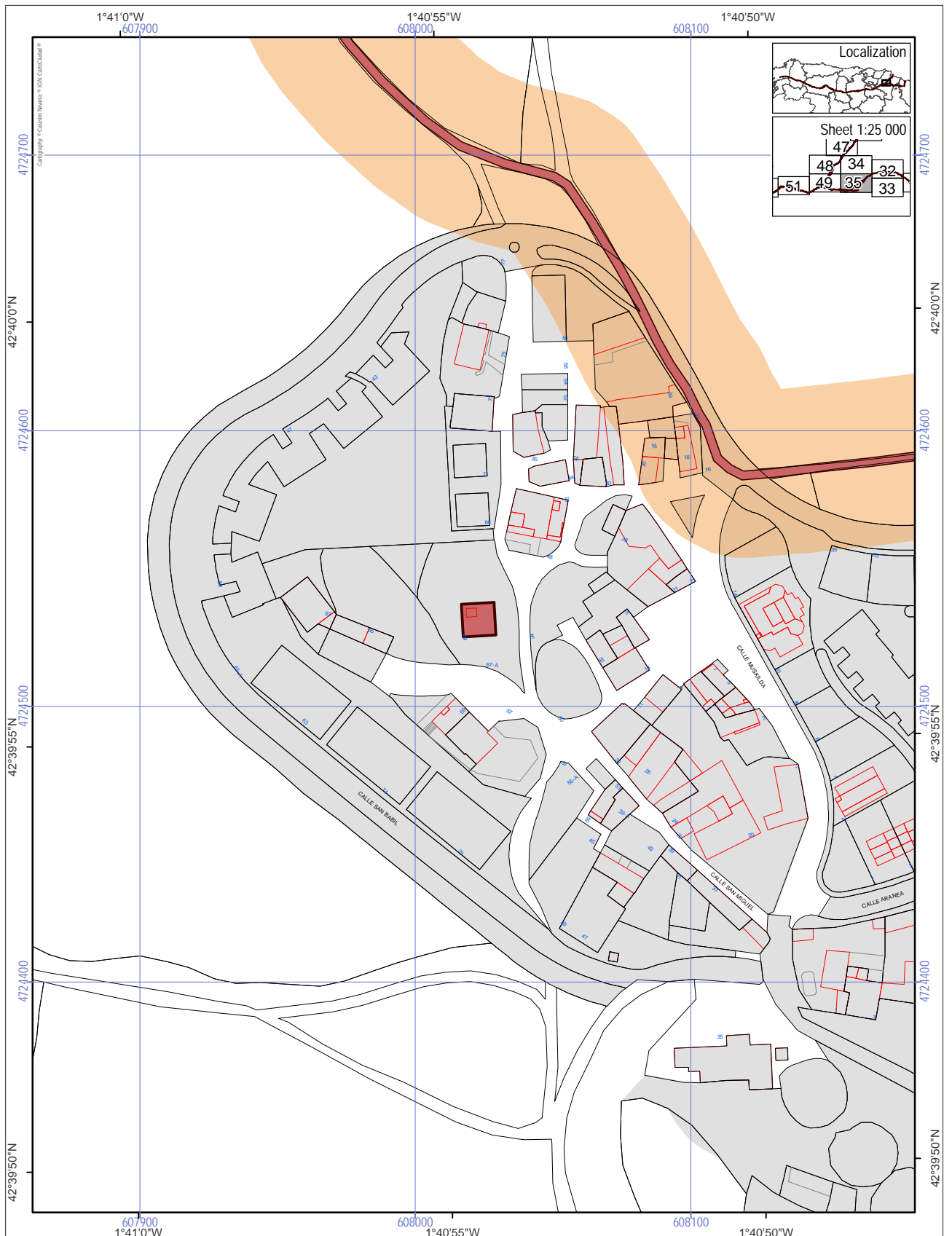
Scale 1:2 000

0 50 100 m

ETRS 1989, UTM Zone 30

N

ROUTE OF SANTIAGO DE COMPOSTELA. WORLD HERITAGE
Manor house of Pascala [337]



Localization

Sheet 1:25 000

47	34	32	
48	34	32	
51	49	35	33

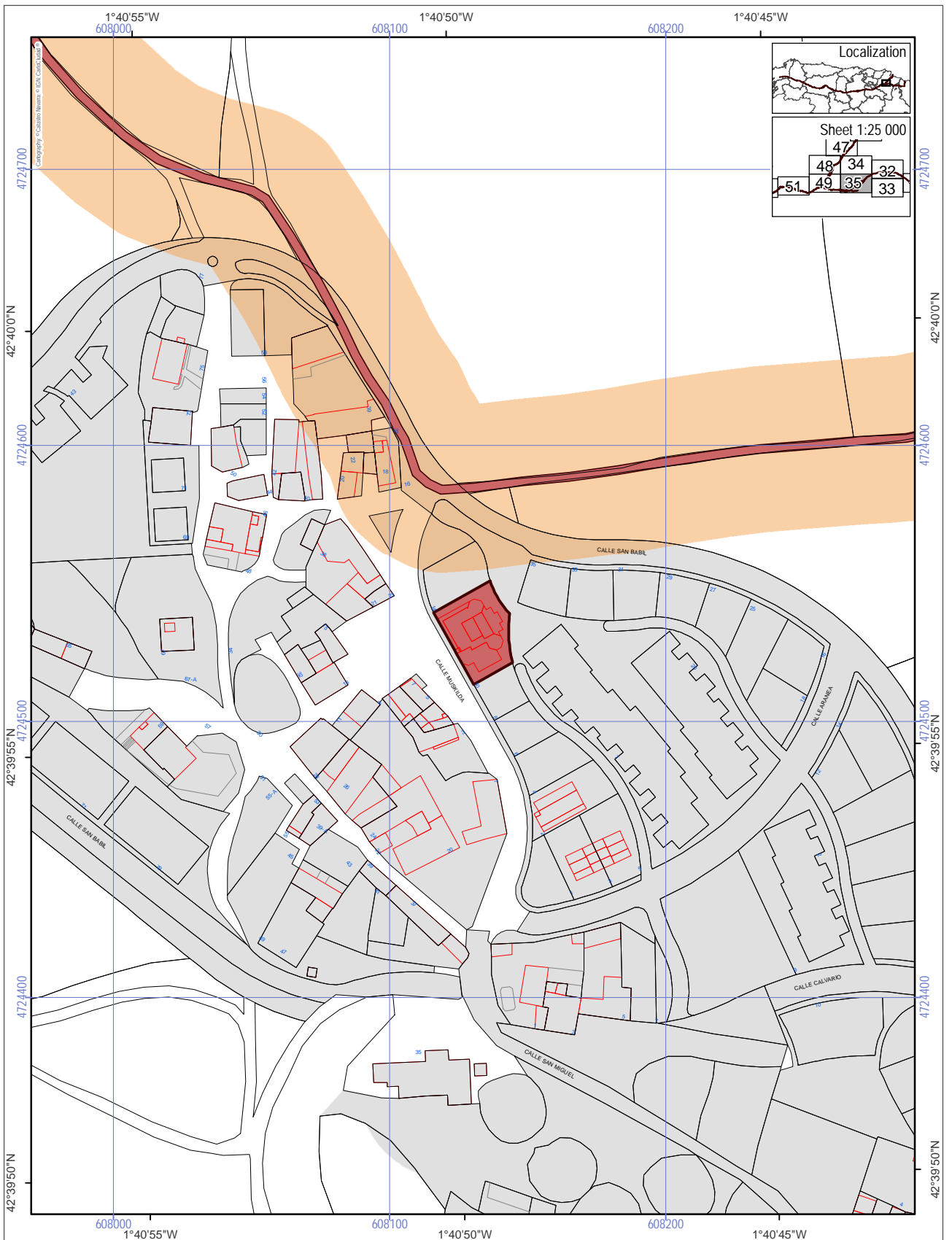
World Heritage Property

- Route of Santiago de Compostela
- Associated structures (0.0140 ha)
- Buffer zone of the World Heritage Property

Scale 1:2 000

ETRS 1989, UTM Zone 30

ROUTE OF SANTIAGO DE COMPOSTELA. WORLD HERITAGE
 Watchtower [338]



Localization

Sheet 1:25 000

47	48	34	32
51	49	35	33

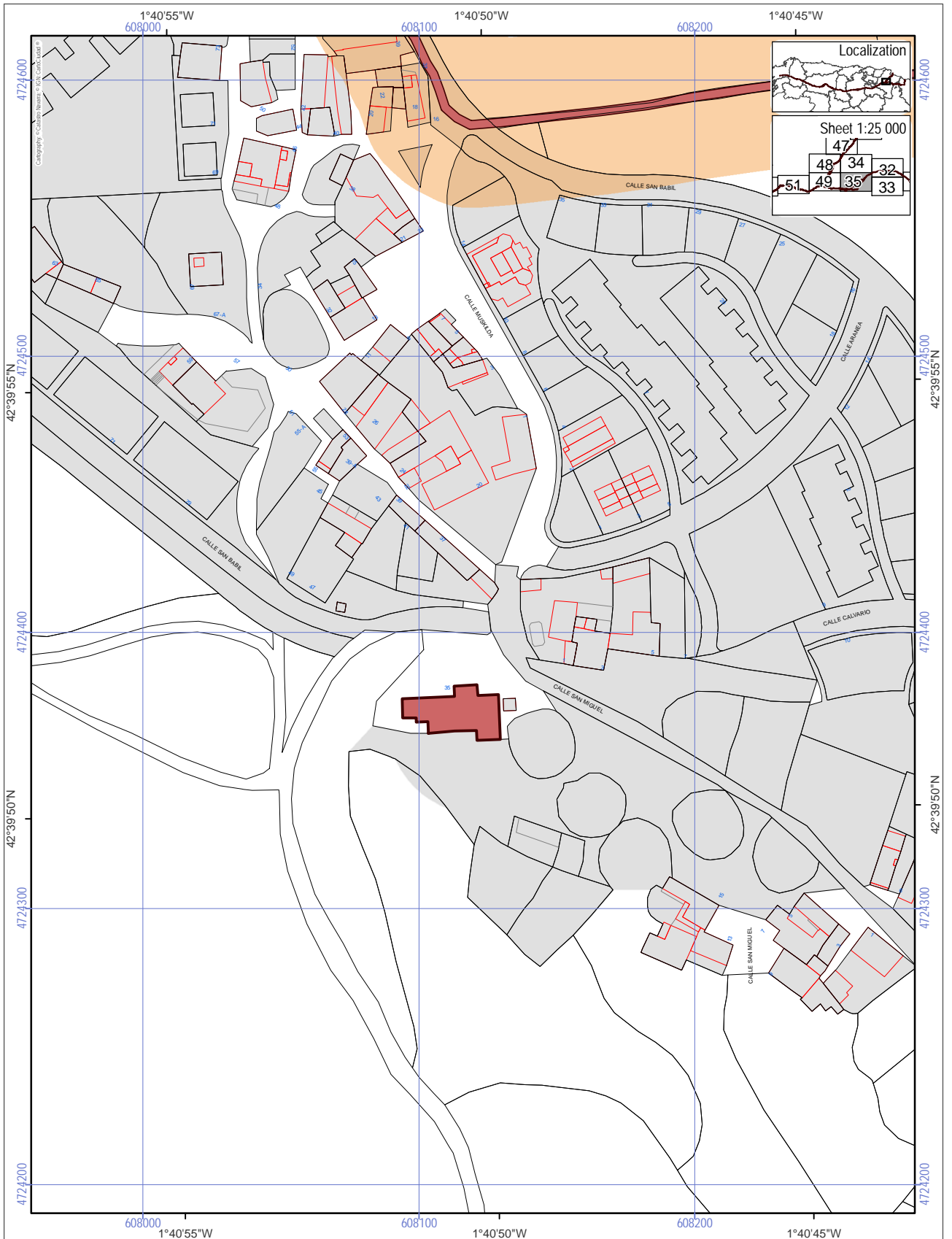
World Heritage Property

- Route of Santiago de Compostela
- Associated structures (0.0630 ha)
- Buffer zone of the World Heritage Property

Scale 1:2 000

ETRS 1989, UTM Zone 30

ROUTE OF SANTIAGO DE COMPOSTELA. WORLD HERITAGE
Mansion in Olcoz [339]



World Heritage Property

-  Route of Santiago de Compostela
-  Associated structures (0.0460 ha)
-  Buffer zone of the World Heritage Property

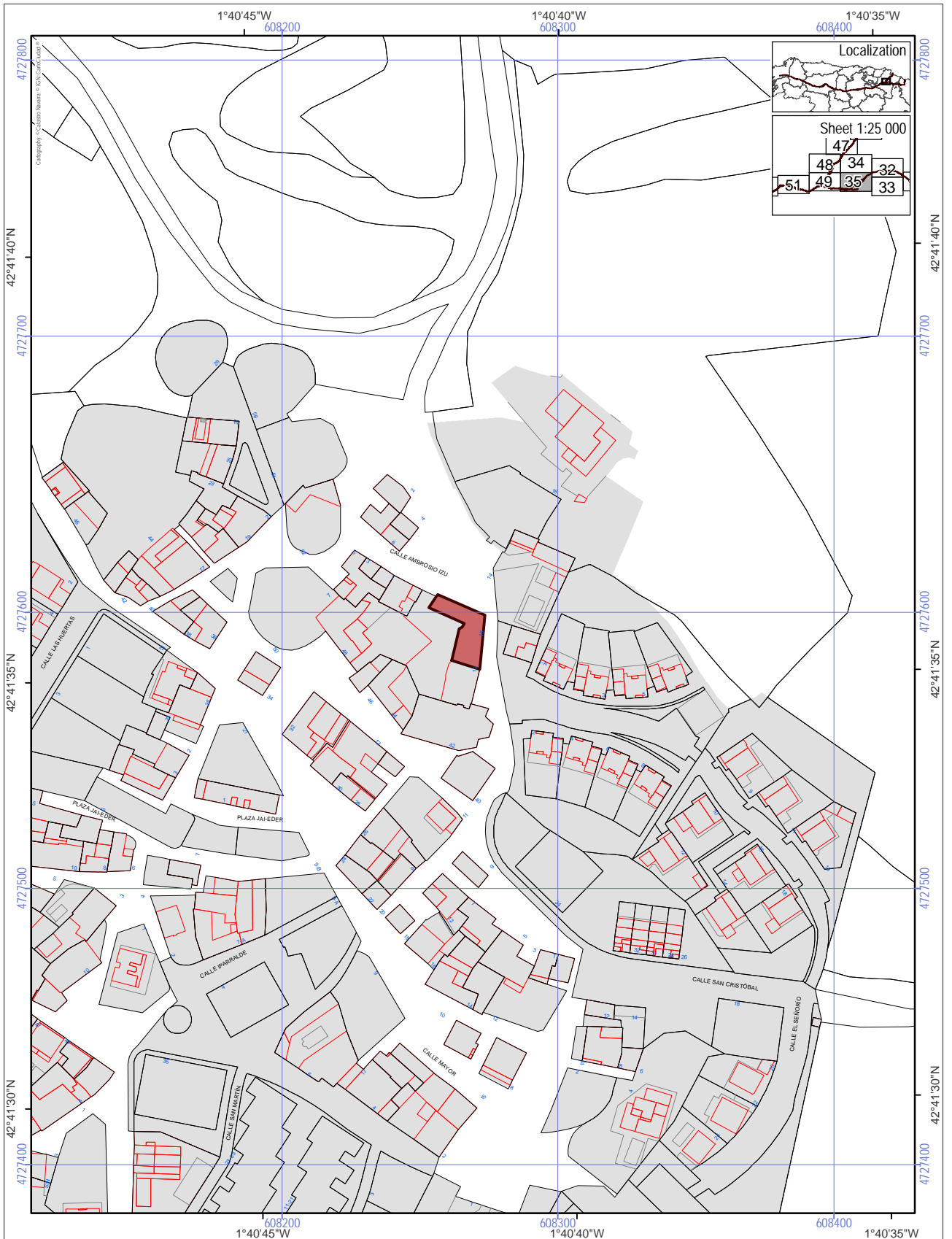
Scale 1:2 000

0 50 100 m

ETRS 1989, UTM Zone 30



ROUTE OF SANTIAGO DE COMPOSTELA. WORLD HERITAGE
Parish Church of Olcoz [340]



World Heritage Property

-  Route of Santiago de Compostela
-  Associated structures (0.0246 ha)
-  Buffer zone of the World Heritage Property

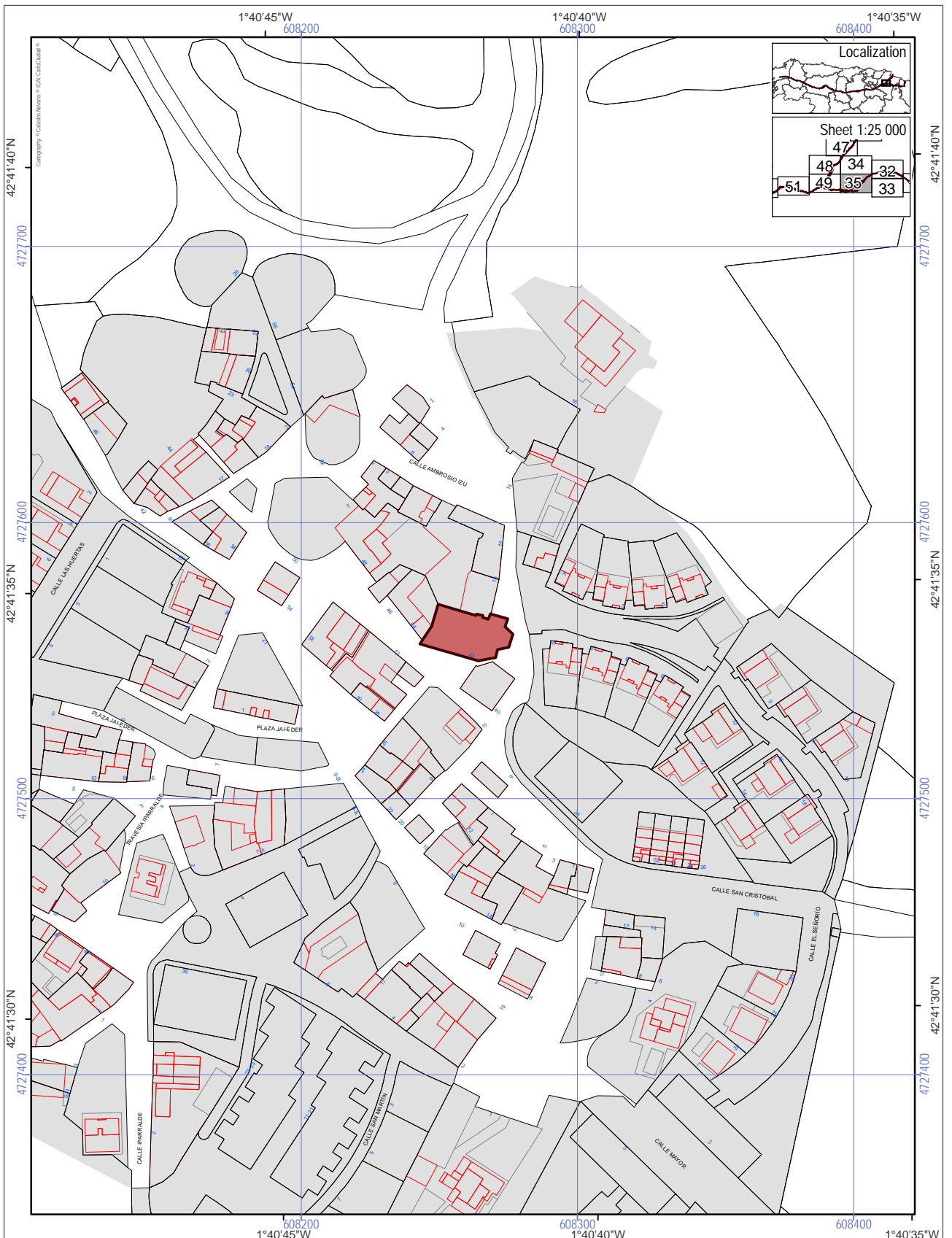
Scale 1:2 000

0 50 100 m

ETRS 1989, UTM Zone 30

N

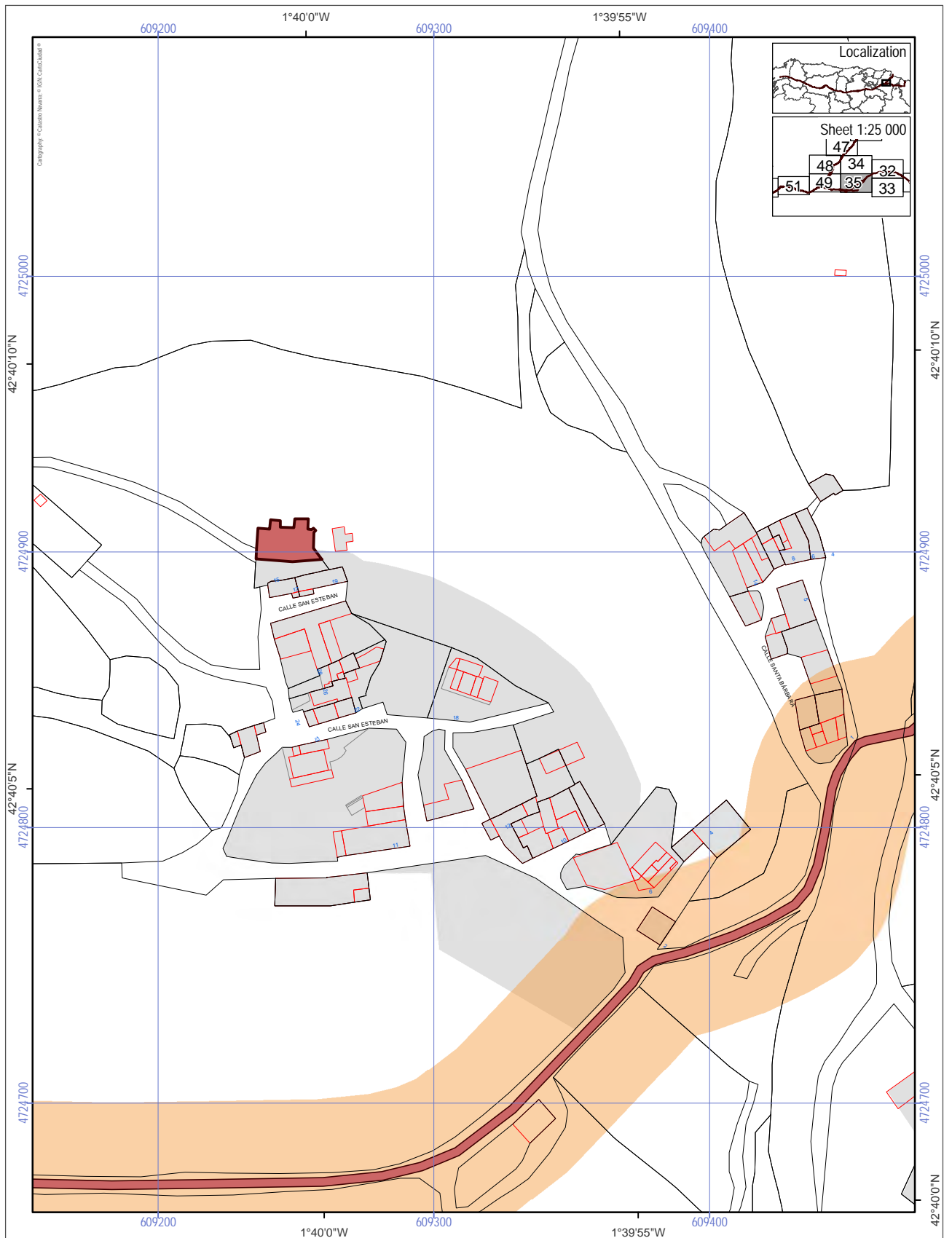
ROUTE OF SANTIAGO DE COMPOSTELA. WORLD HERITAGE
House in Biurun [341]



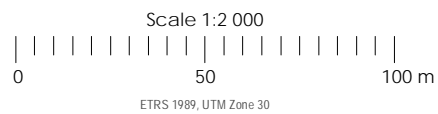
World Heritage Property
 Route of Santiago de Compostela
 Associated structures (0.0437 ha)
 Buffer zone of the World Heritage Property

Scale 1:2 000
 0 50 100 m
 ETRS 1989, UTM Zone 30

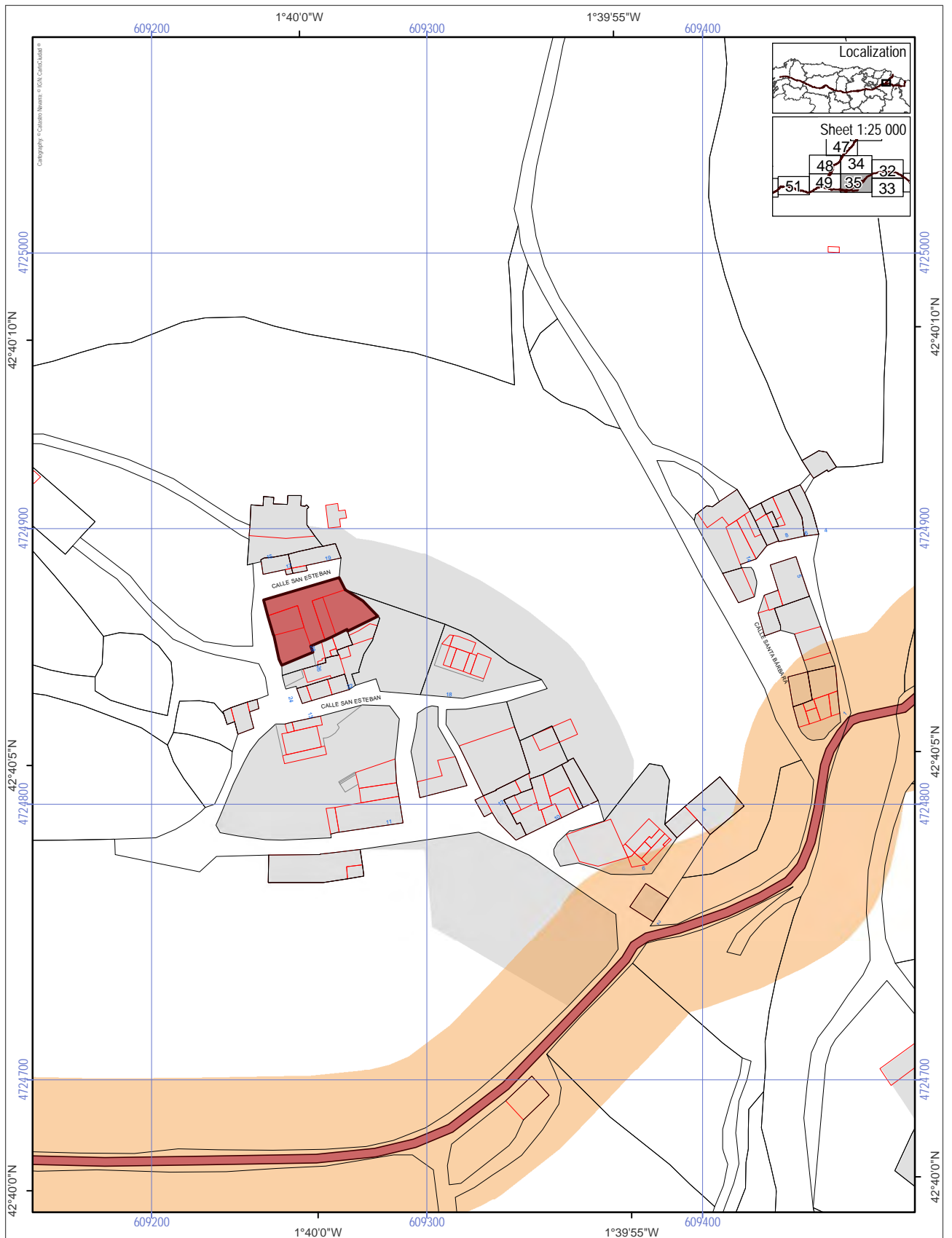
ROUTE OF SANTIAGO DE COMPOSTELA. WORLD HERITAGE
 Parish Church of Nuestra Señora del Rosario [342]






- World Heritage Property
- Route of Santiago de Compostela
- Associated structures (0.0272 ha)
- Buffer zone of the World Heritage Property



ROUTE OF SANTIAGO DE COMPOSTELA. WORLD HERITAGE
Parish Church of San Esteban [343]




World Heritage Property

-  Route of Santiago de Compostela
-  Associated structures (0.0704 ha)
-  Buffer zone of the World Heritage Property

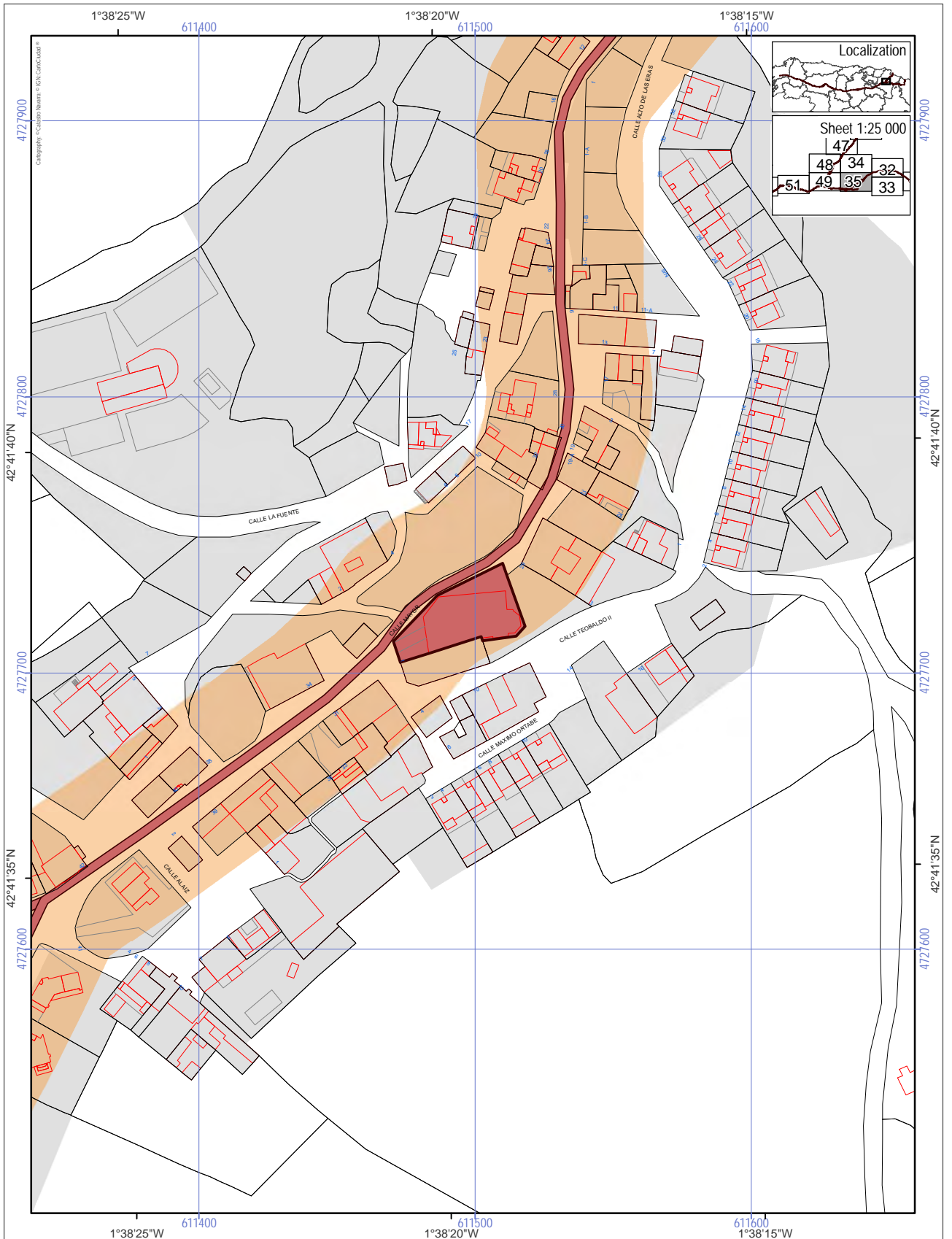
Scale 1:2 000

0 | 50 | 100 m

ETRS 1989, UTM Zone 30



ROUTE OF SANTIAGO DE COMPOSTELA. WORLD HERITAGE
House of Santesteban [344]



Localization

Sheet 1:25 000

47	34	32
48	47	33
51	49	35

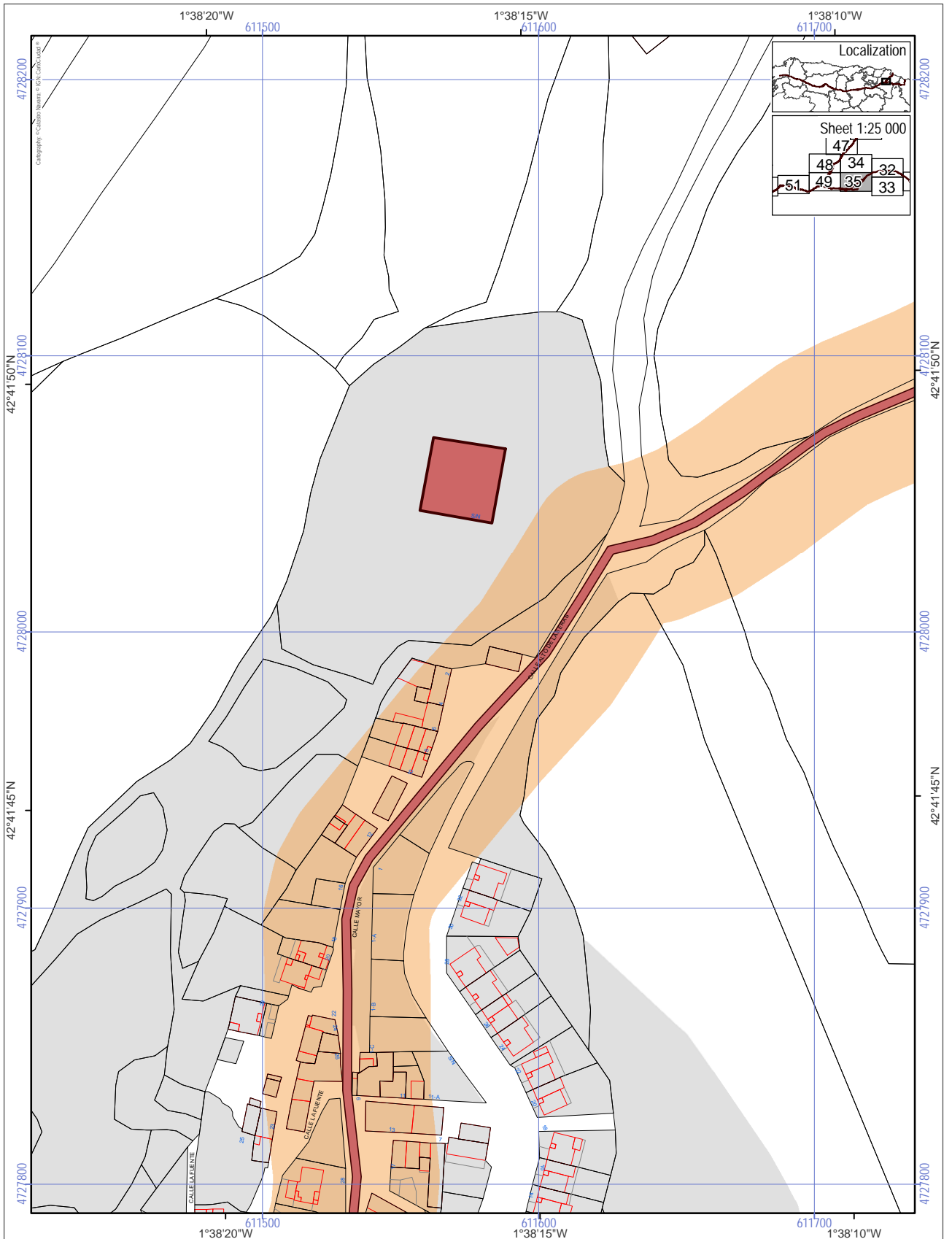
World Heritage Property

- Route of Santiago de Compostela
- Associated structures (0.0874 ha)
- Buffer zone of the World Heritage Property




Scale 1:2 000

ETRS 1989, UTM Zone 30

ROUTE OF SANTIAGO DE COMPOSTELA. WORLD HERITAGE
Parish Church of Santa Eufemia [345]




World Heritage Property

-  Route of Santiago de Compostela
-  Associated structures (0.0717 ha)
-  Buffer zone of the World Heritage Property

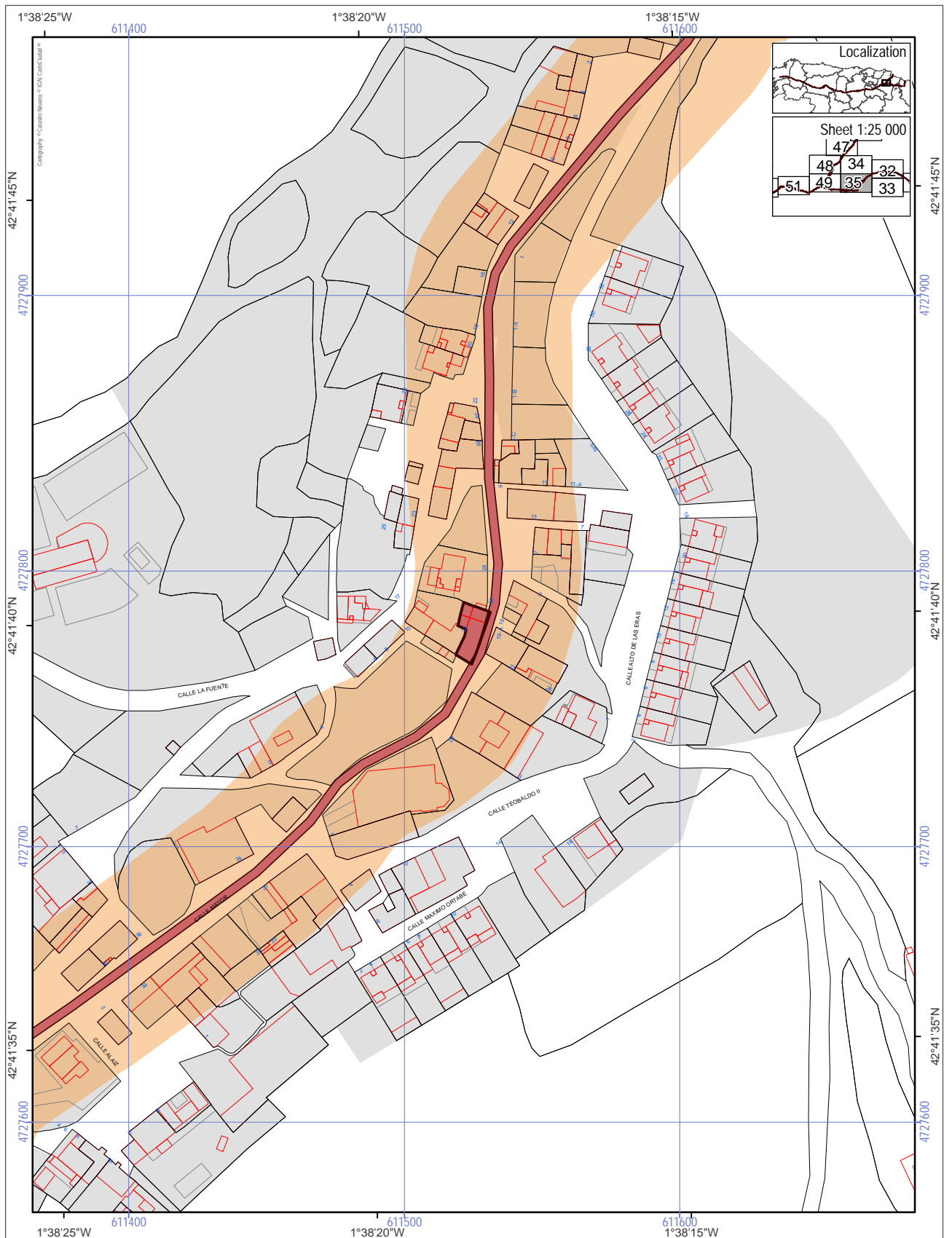
Scale 1:2 000

0 | 50 | 100 m

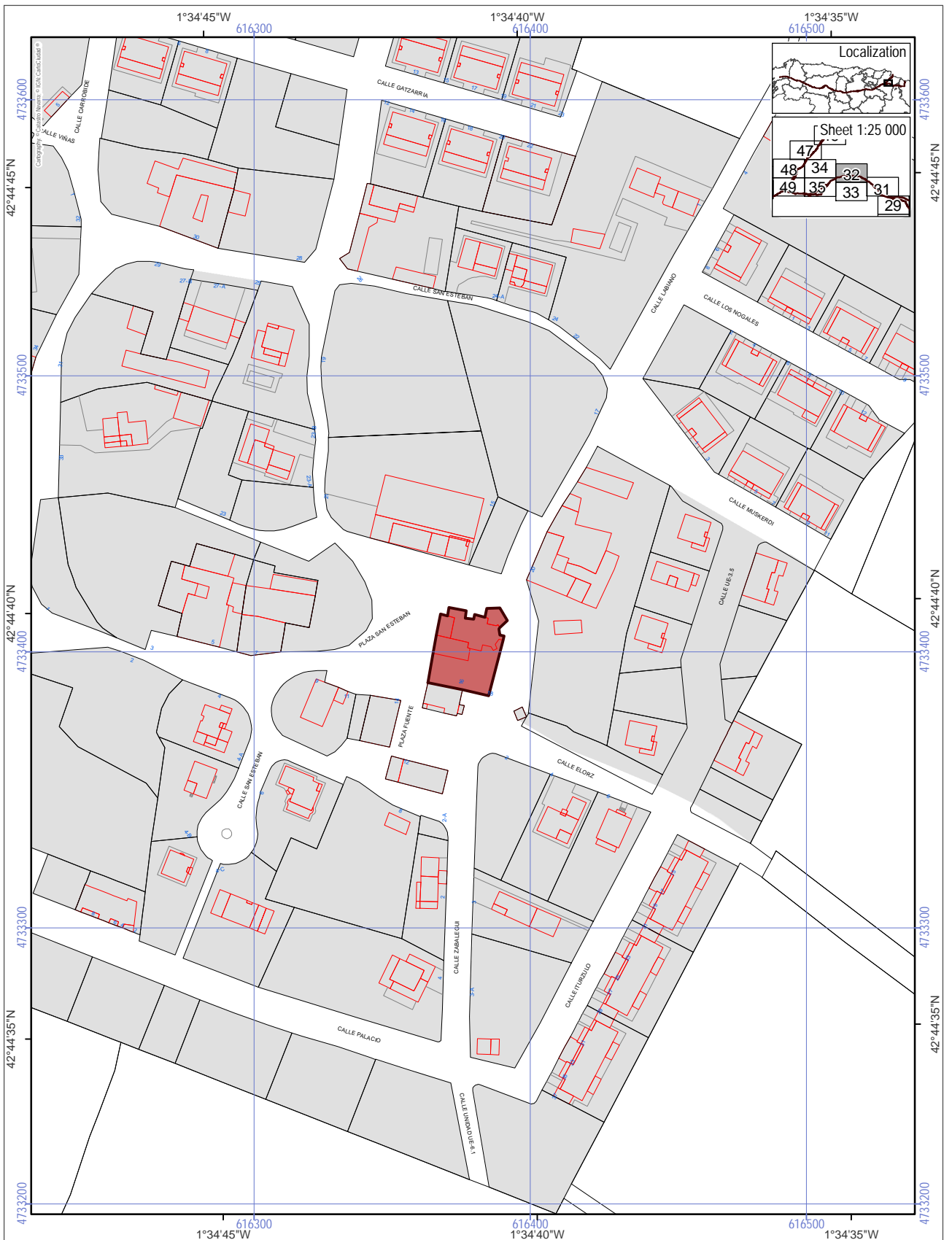
ETRS 1989, UTM Zone 30



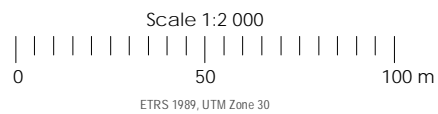
ROUTE OF SANTIAGO DE COMPOSTELA. WORLD HERITAGE
Castle [346]



ROUTE OF SANTIAGO DE COMPOSTELA. WORLD HERITAGE
Manor house [347]



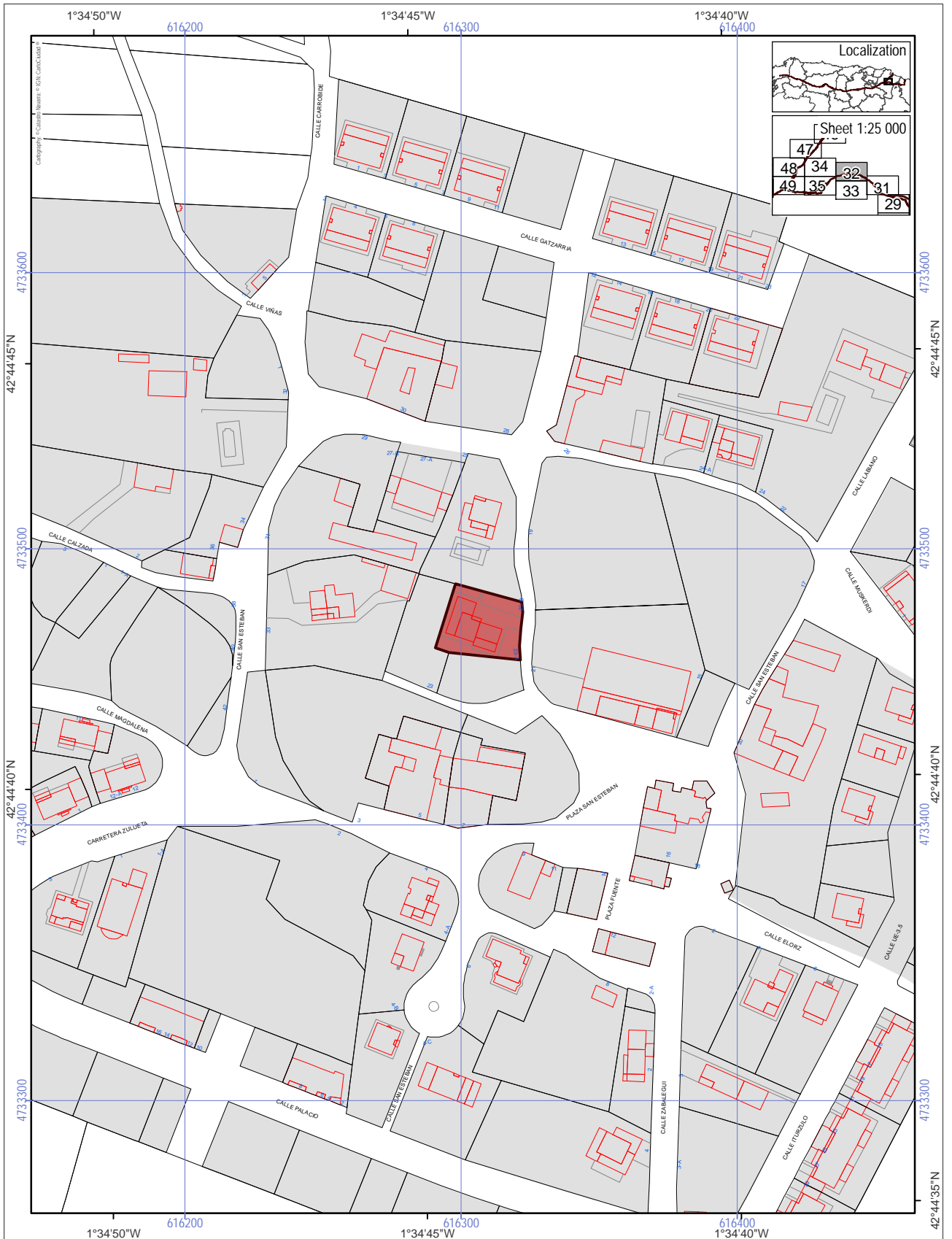
- World Heritage Property
- Route of Santiago de Compostela
- Associated structures (0.0661 ha)
- Buffer zone of the World Heritage Property



ETRS 1989, UTM Zone 30



ROUTE OF SANTIAGO DE COMPOSTELA. WORLD HERITAGE
Parish Church of Zulueta [348]



Localization

Sheet 1:25 000

47	34	32
48	35	33
49	31	29

World Heritage Property

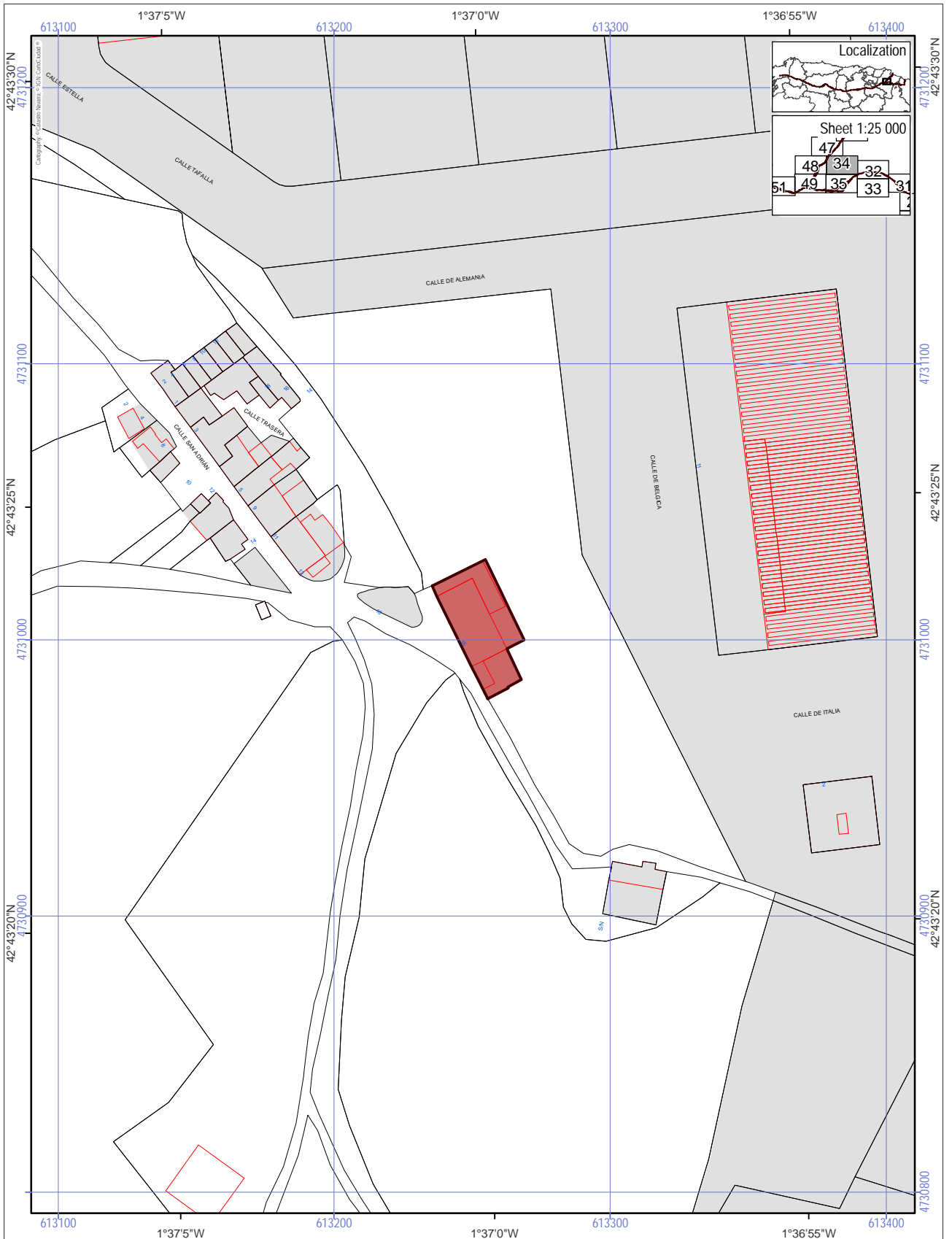
- Route of Santiago de Compostela
- Associated structures (0.0638 ha)
- Buffer zone of the World Heritage Property

Scale 1:2 000

0 50 100 m

ETRS 1989, UTM Zone 30

ROUTE OF SANTIAGO DE COMPOSTELA. WORLD HERITAGE
House in Zulueta [349]



World Heritage Property

- Route of Santiago de Compostela
- Associated structures (0.0881 ha)
- Buffer zone of the World Heritage Property

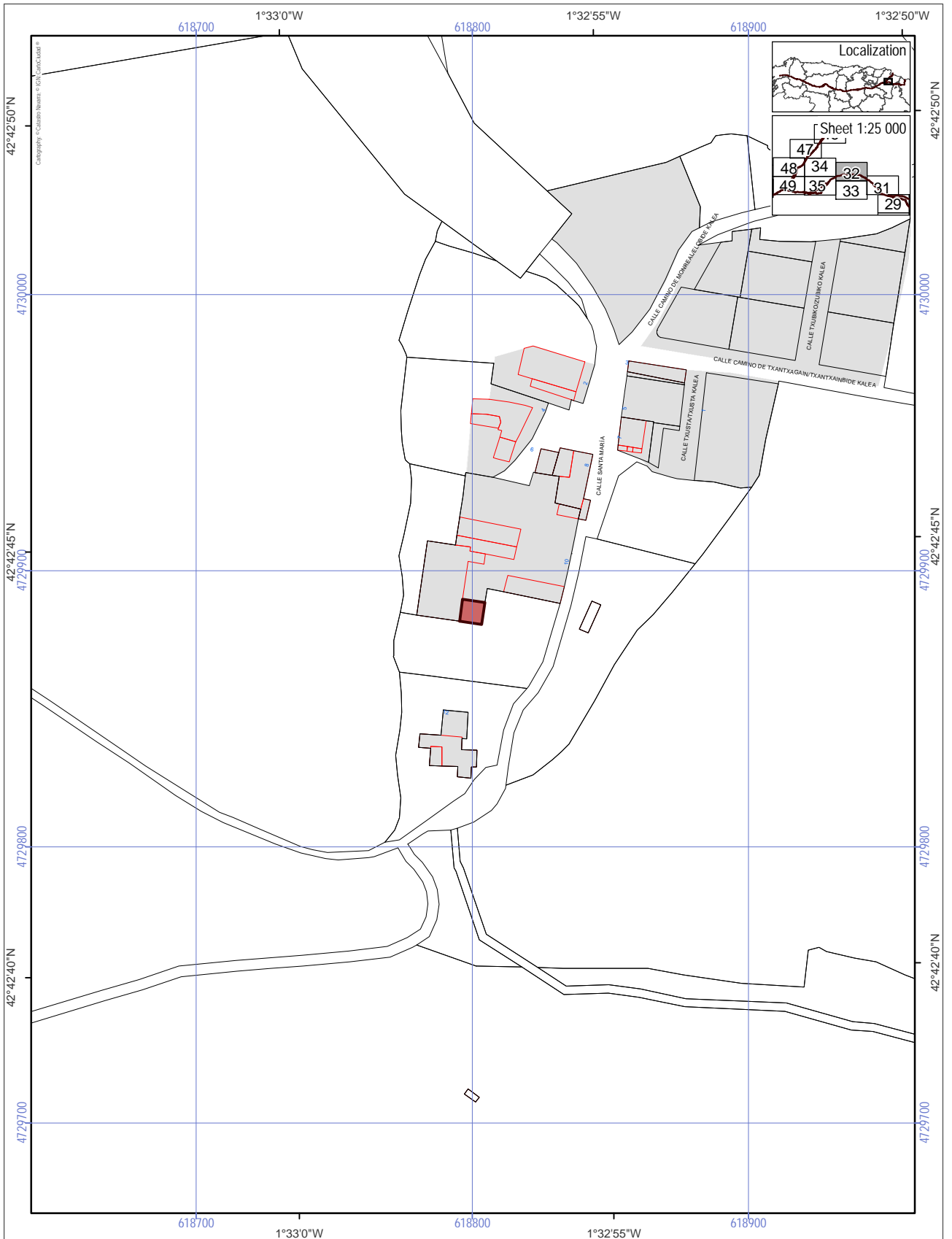
Scale 1:2 000

0 | 50 | 100 m

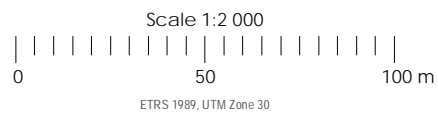
ETRS 1989, UTM Zone 30

N

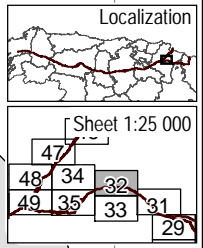
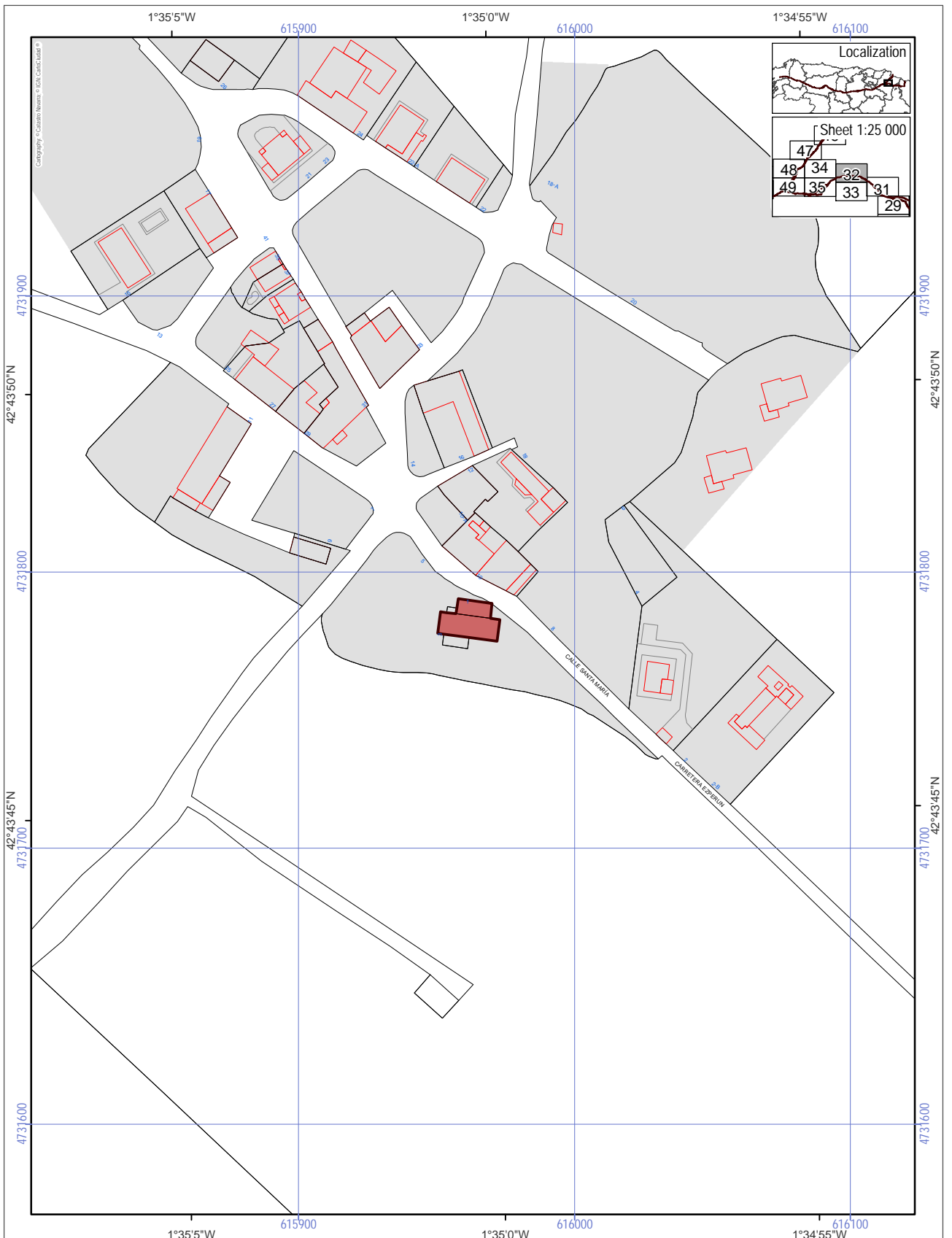
ROUTE OF SANTIAGO DE COMPOSTELA. WORLD HERITAGE
Palace of Oriz [351]






- World Heritage Property
- Route of Santiago de Compostela
- Associated structures (0.0030 ha)
- Buffer zone of the World Heritage Property



ROUTE OF SANTIAGO DE COMPOSTELA. WORLD HERITAGE
Tower of Yarnoz [352]




World Heritage Property

-  Route of Santiago de Compostela
-  Associated structures (0.0216 ha)
-  Buffer zone of the World Heritage Property

Scale 1:2 000

0 | 50 | 100 m

ETRS 1989, UTM Zone 30



ROUTE OF SANTIAGO DE COMPOSTELA. WORLD HERITAGE
Parish Church of Zabalegui [353]



World Heritage Property

- Route of Santiago de Compostela
- Associated structures (0.0396 ha)
- Buffer zone of the World Heritage Property

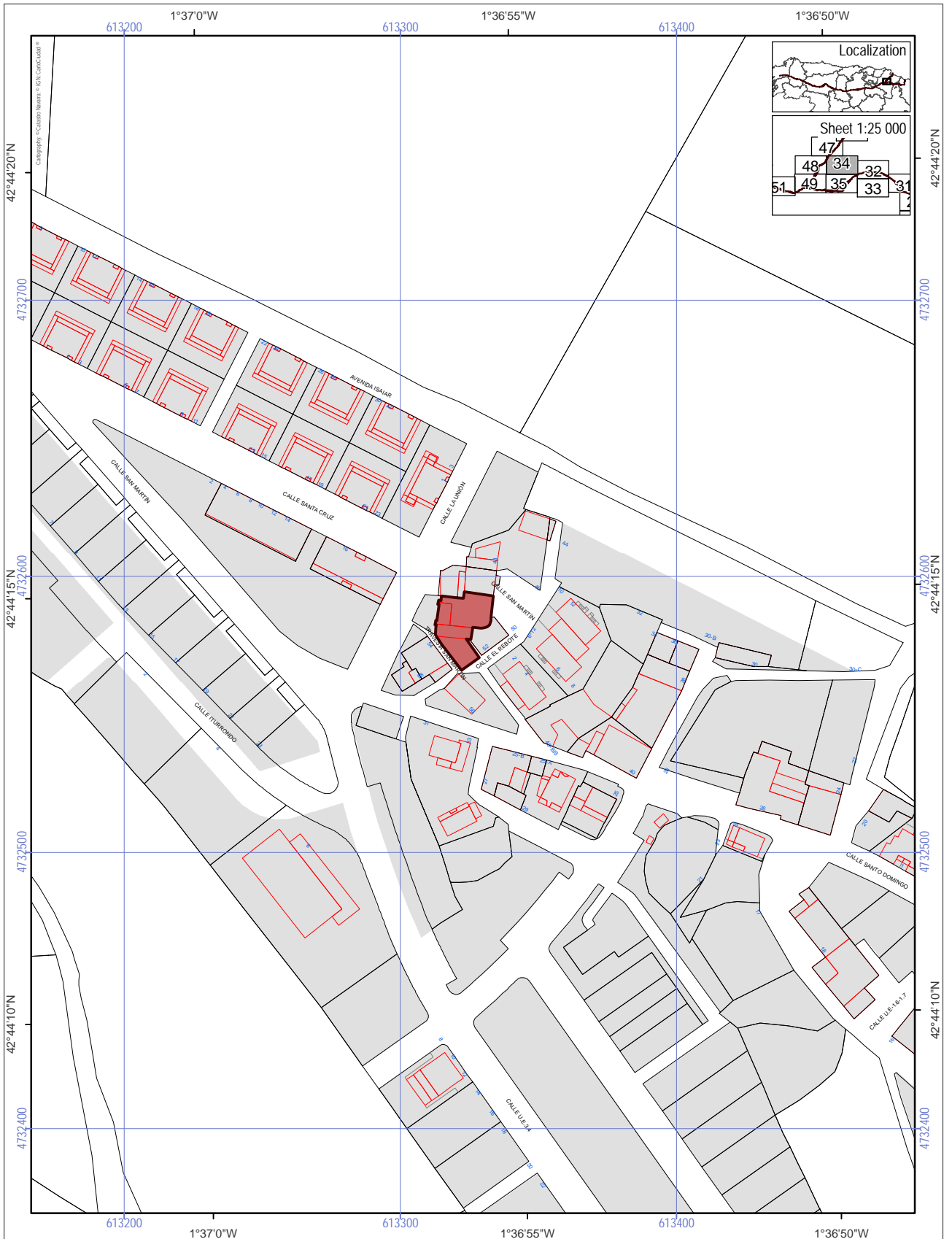
Scale 1:2 000

0 | 50 | 100 m

ETRS 1989, UTM Zone 30

N

ROUTE OF SANTIAGO DE COMPOSTELA. WORLD HERITAGE
House in Zabalegui [354]



World Heritage Property

-  Route of Santiago de Compostela
-  Associated structures (0.0369 ha)
-  Buffer zone of the World Heritage Property

Scale 1:2 000

0 50 100 m

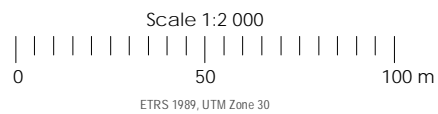
ETRS 1989, UTM Zone 30



ROUTE OF SANTIAGO DE COMPOSTELA. WORLD HERITAGE
Parish Church of Imarcoai [355]

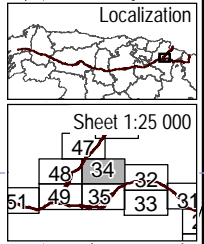
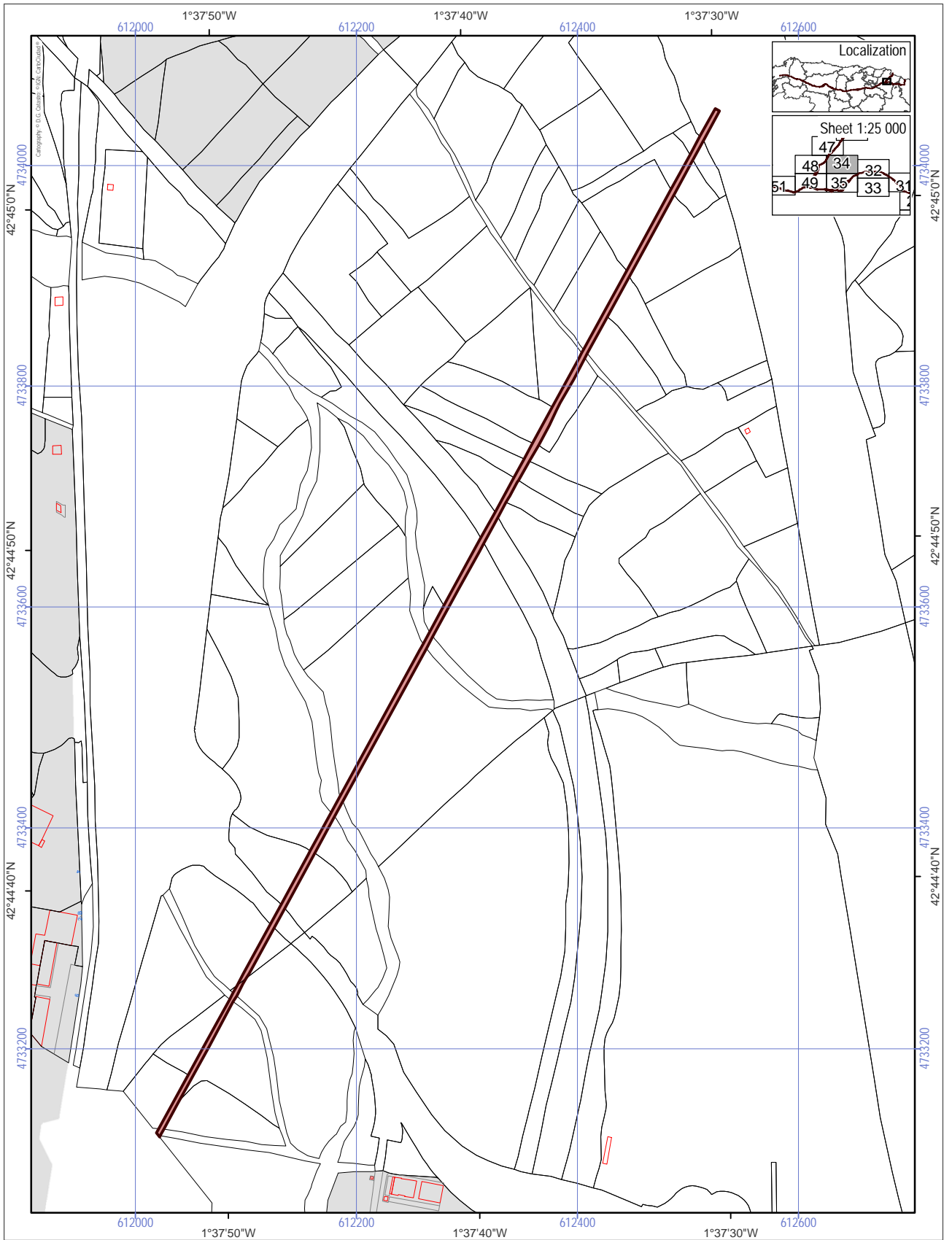


- World Heritage Property
- Route of Santiago de Compostela
- Associated structures (0.0250 ha)
- Buffer zone of the World Heritage Property



ETRS 1989, UTM Zone 30

ROUTE OF SANTIAGO DE COMPOSTELA. WORLD HERITAGE
 Palace of Imarcoai [356]



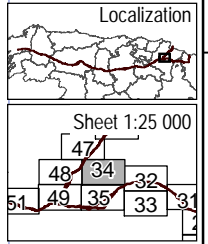
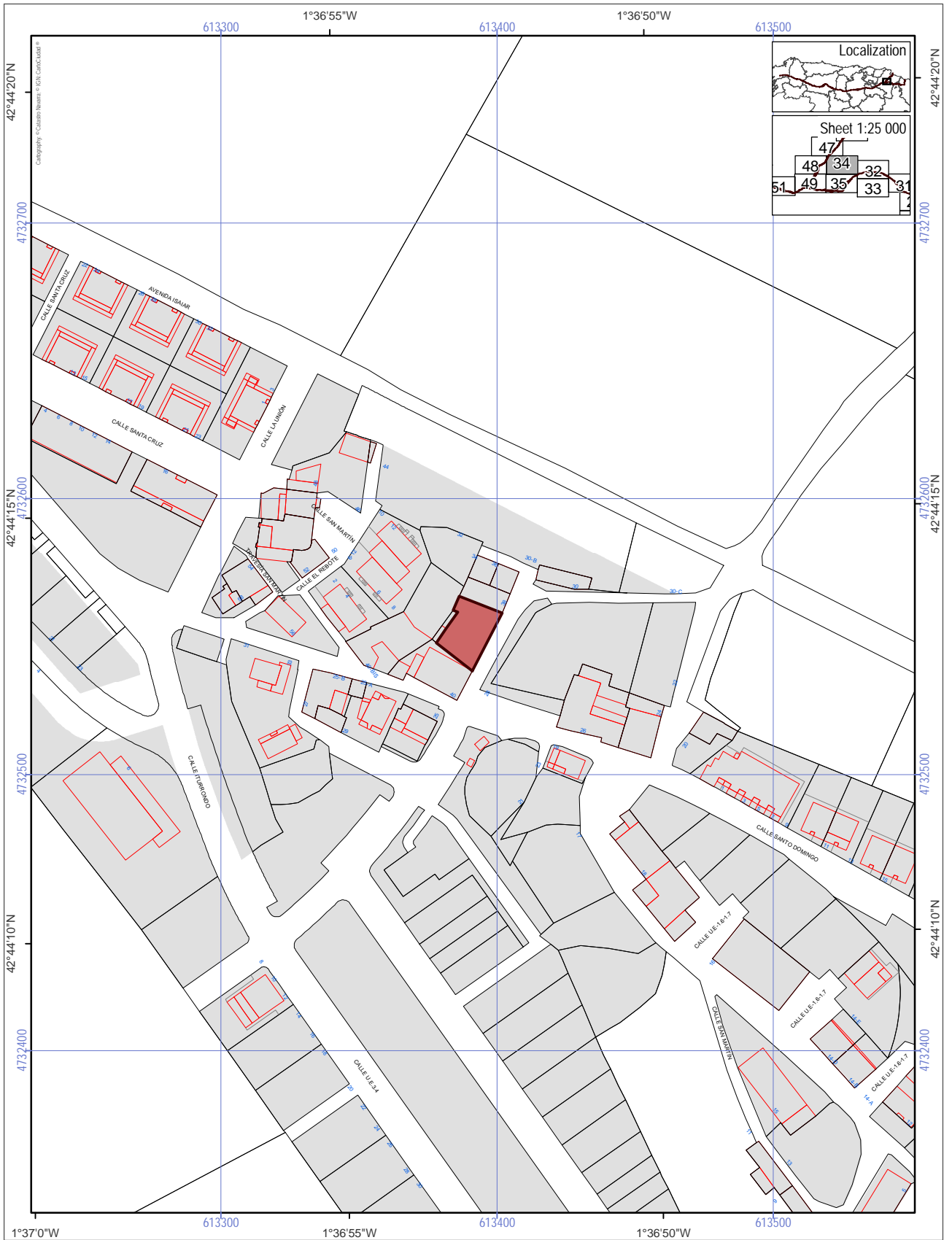
World Heritage Property
 Route of Santiago de Compostela
 Associated structures (0.6720 ha)
 Buffer zone of the World Heritage Property

Scale 1:5 000

 0 100 200 m
 ETRS 1989, UTM Zone 30



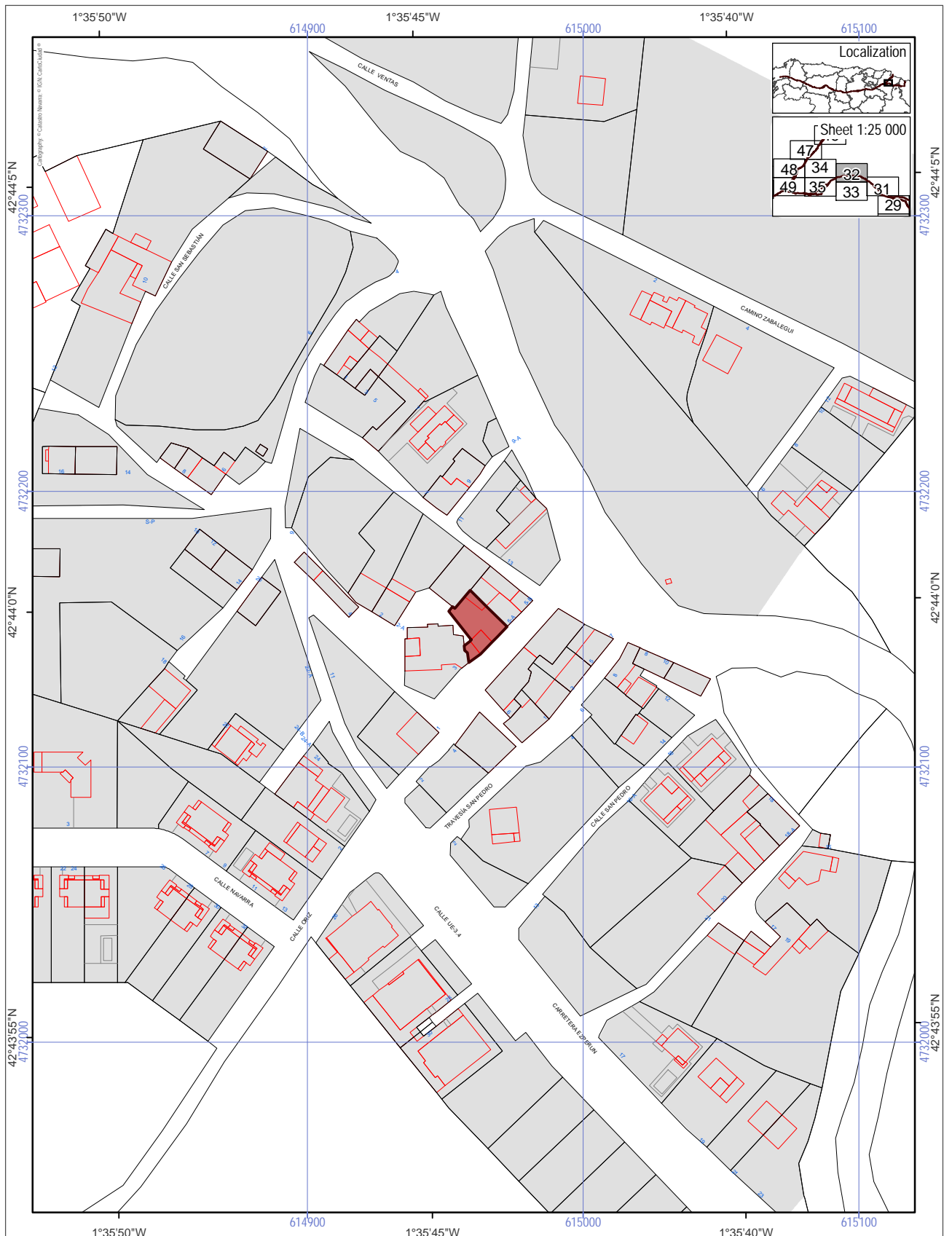
ROUTE OF SANTIAGO DE COMPOSTELA. WORLD HERITAGE
 Aqueduct [357]






World Heritage Property
 ■ Route of Santiago de Compostela
 ■ Associated structures (0.0348 ha)
 ■ Buffer zone of the World Heritage Property

Scale 1:2 000
 0 50 100 m
 ETRS 1989, UTM Zone 30

ROUTE OF SANTIAGO DE COMPOSTELA. WORLD HERITAGE
 Tower of Imarcoai [358]




World Heritage Property

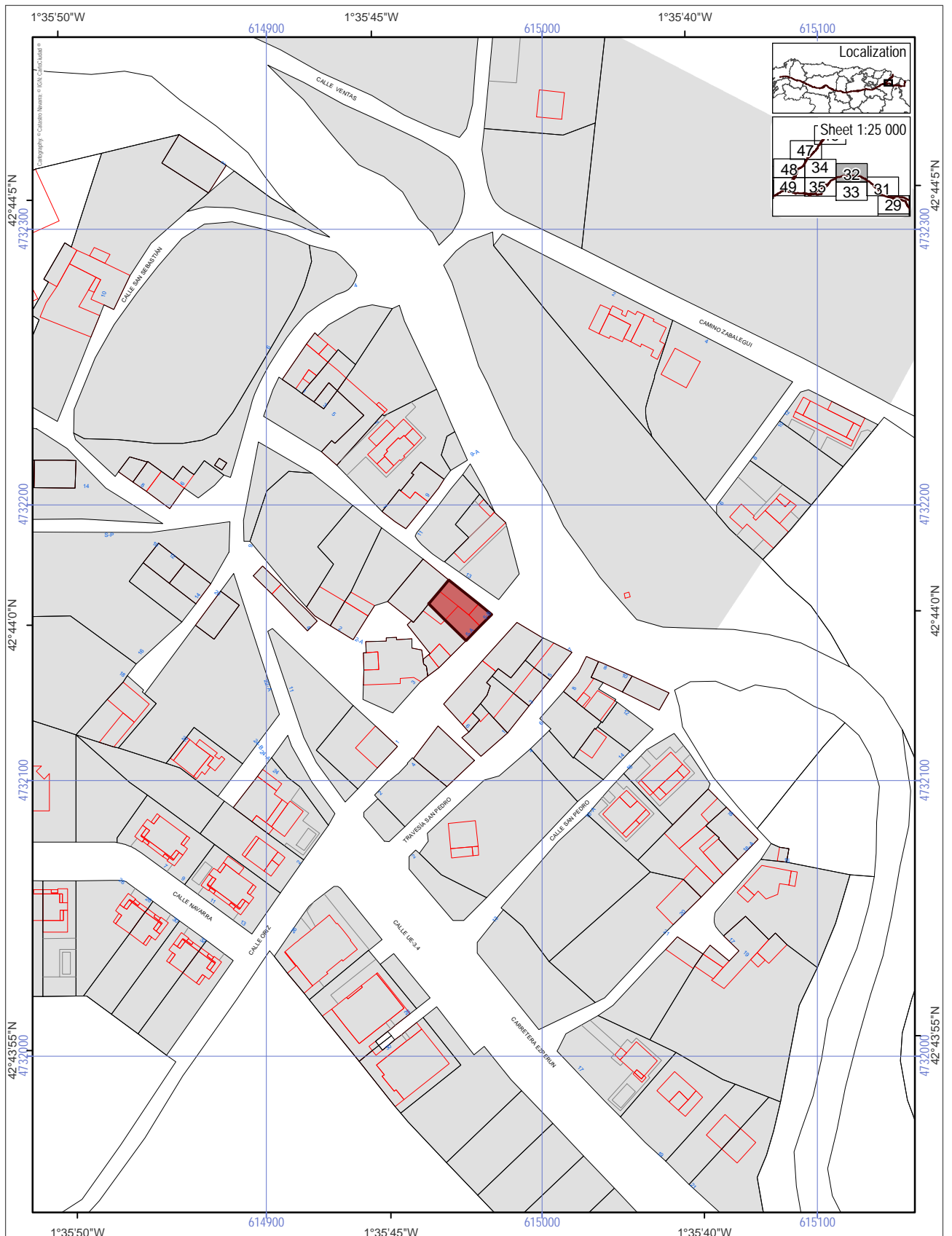
-  Route of Santiago de Compostela
-  Associated structures (0.0491 ha)
-  Buffer zone of the World Heritage Property

Scale 1:2 000

0 |-----| 50 |-----| 100 m

ETRS 1989, UTM Zone 30



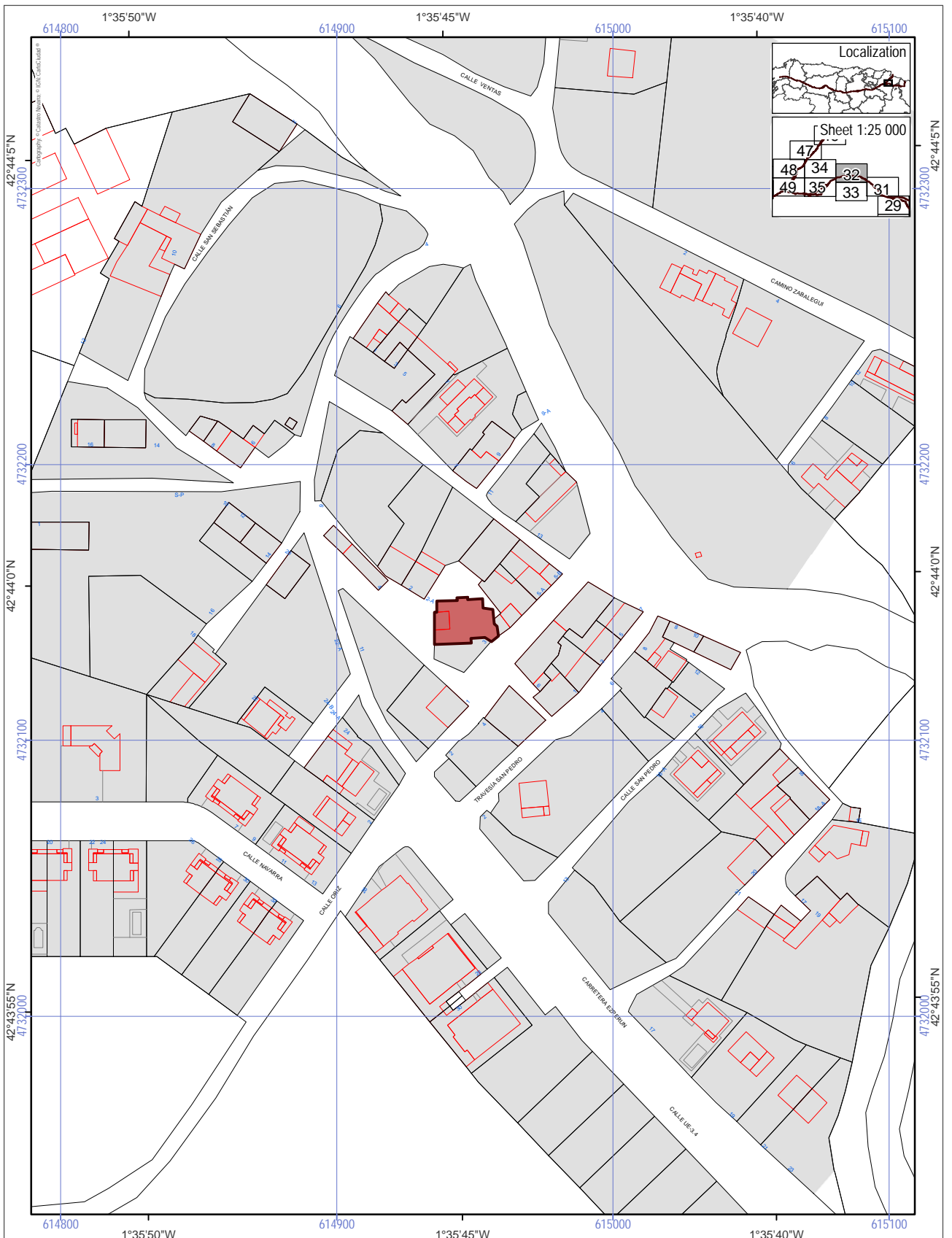


World Heritage Property
 ■ Route of Santiago de Compostela
 ■ Associated structures (0.0491 ha)
 ■ Buffer zone of the World Heritage Property

Scale 1:2 000
 0 50 100 m
 ETRS 1989, UTM Zone 30

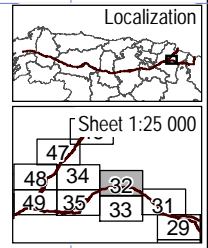
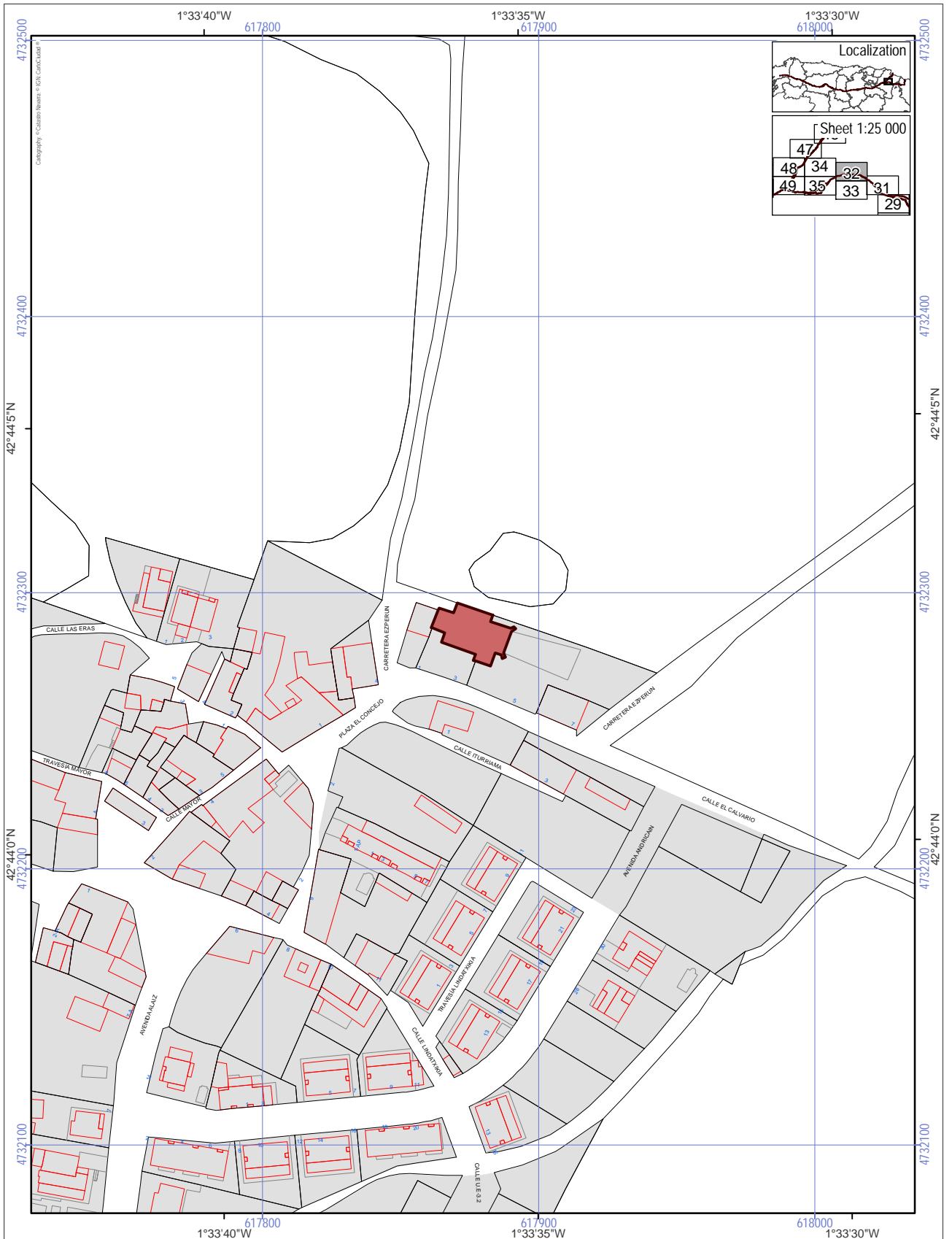
N

ROUTE OF SANTIAGO DE COMPOSTELA. WORLD HERITAGE
 Tower [360]



<ul style="list-style-type: none"> World Heritage Property Route of Santiago de Compostela Associated structures (0.0366 ha) Buffer zone of the World Heritage Property 	<p>Scale 1:2 000</p> <p>0 50 100 m</p> <p>ETRS 1989, UTM Zone 30</p>	
-------------------------------------------------------------------------------------------------------------------------------------------------------------------------------------------------------------------------------------------------------------------------------------------------------------------------------------------------------------------------------------------------------------------------------------------------------------------------------------------------------------------------------------------------------------------------------------------------------------------------------------------------------------------------------------------------------------------------------------------------------------------------------------------------------------------	----------------------------------------------------------------------	--

ROUTE OF SANTIAGO DE COMPOSTELA. WORLD HERITAGE
Parish Church of Torres [361]



World Heritage Property

Route of Santiago de Compostela

Associated structures (0.0370 ha)

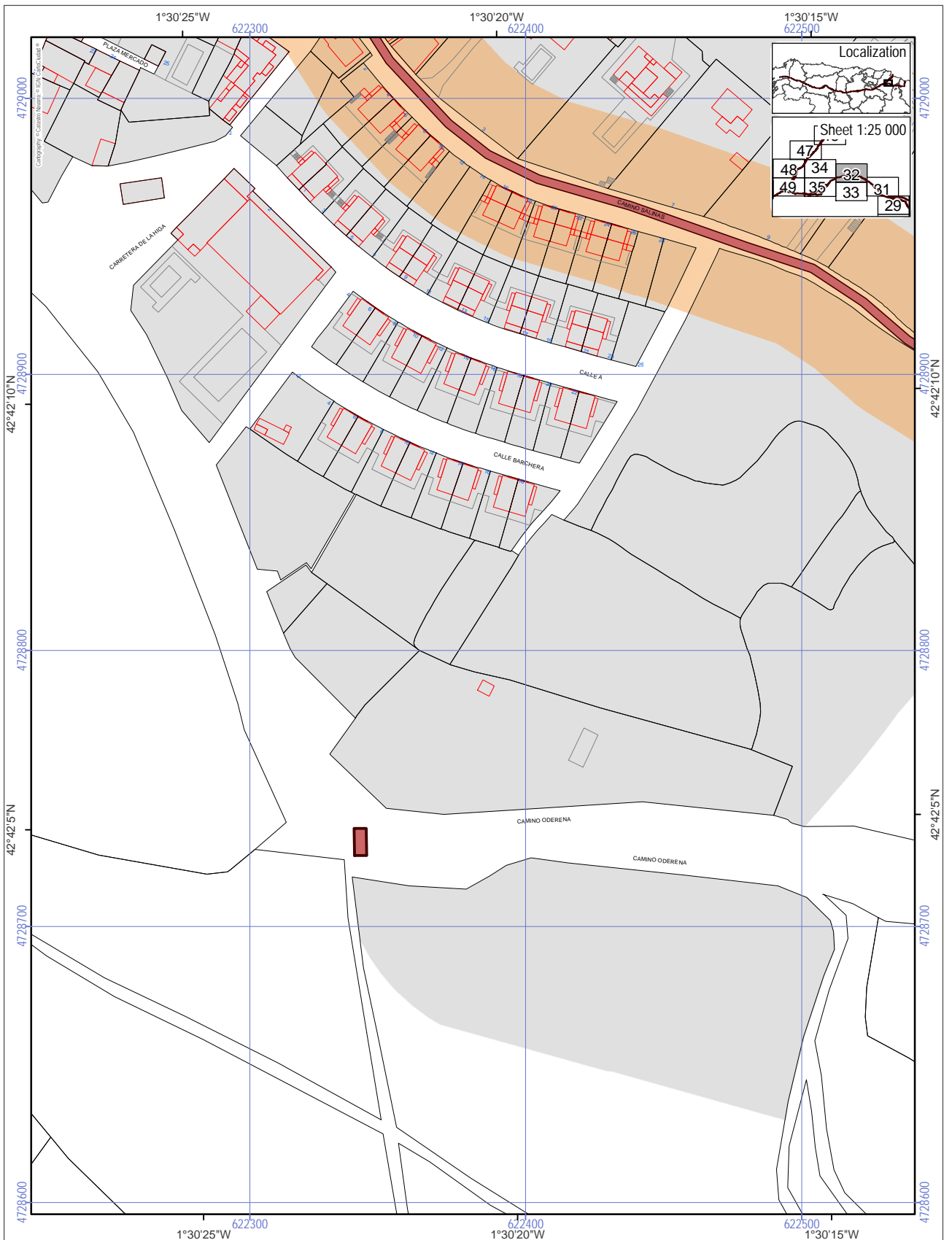
Buffer zone of the World Heritage Property

Scale 1:2 000

0 50 100 m

ETRS 1989, UTM Zone 30

ROUTE OF SANTIAGO DE COMPOSTELA. WORLD HERITAGE
 Parish Church of Elorz [362]

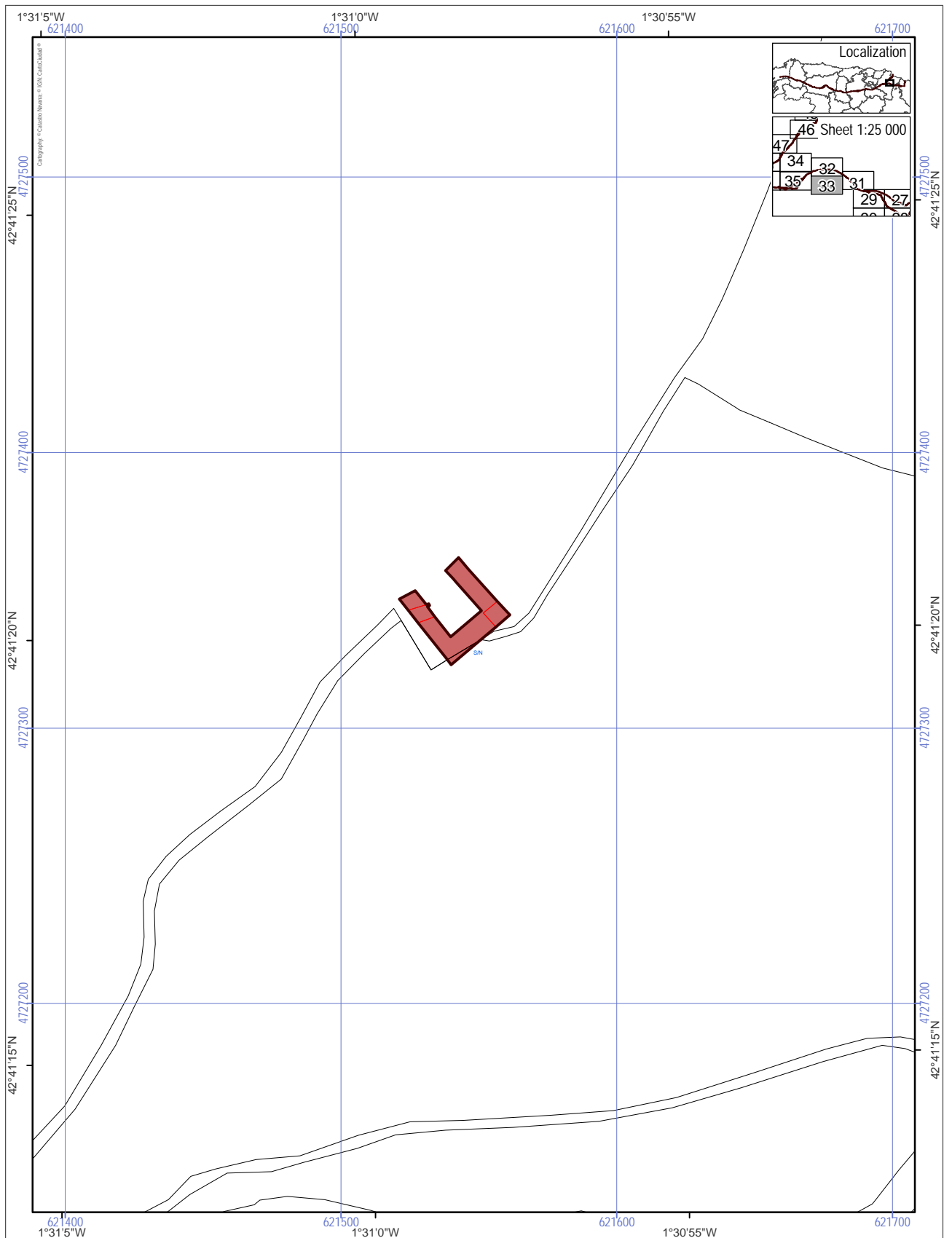


World Heritage Property
 Route of Santiago de Compostela
 Associated structures (0.0013 ha)
 Buffer zone of the World Heritage Property




Scale 1:2 000
 0 | 50 | 100 m
 ETRS 1989, UTM Zone 30

N

ROUTE OF SANTIAGO DE COMPOSTELA. WORLD HERITAGE
 Bridge [363]



World Heritage Property

-  Route of Santiago de Compostela
-  Associated structures (0.0310 ha)
-  Buffer zone of the World Heritage Property

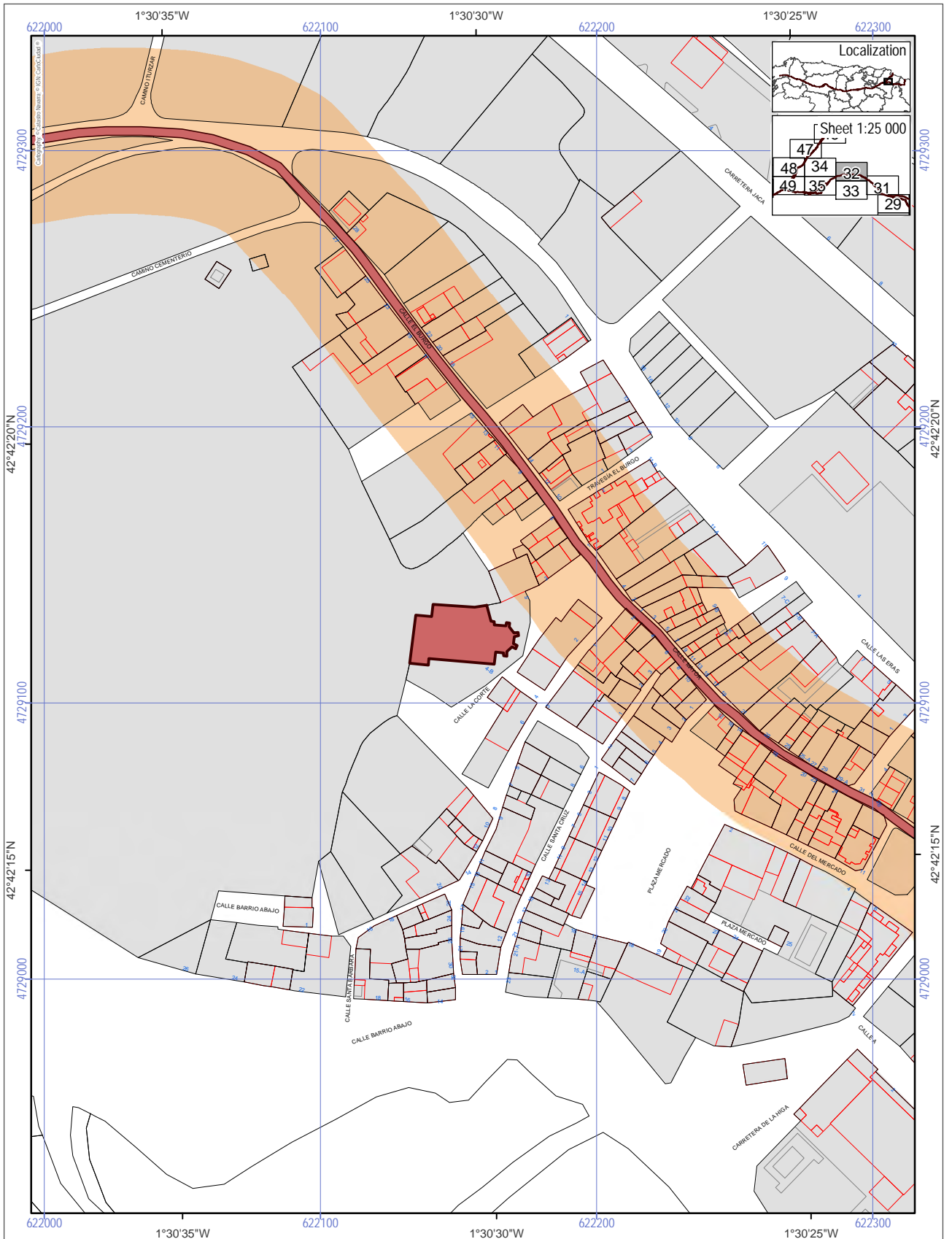
Scale 1:2 000

0 50 100 m

ETRS 1989, UTM Zone 30

N

ROUTE OF SANTIAGO DE COMPOSTELA. WORLD HERITAGE
Tower of Equisoain [364]



World Heritage Property

- Route of Santiago de Compostela
- Associated structures (0.0674 ha)
- Buffer zone of the World Heritage Property

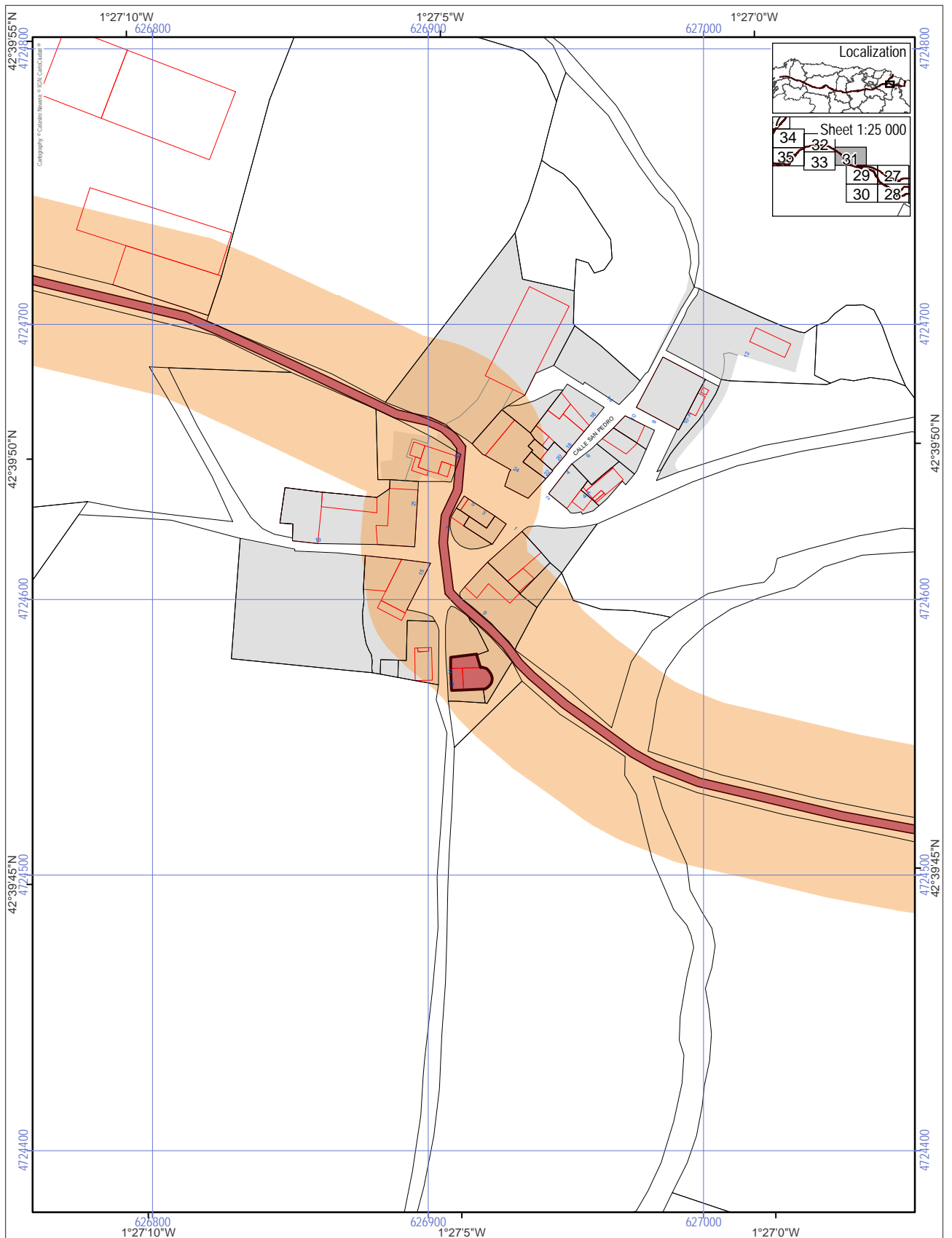
Scale 1:2 000

0 50 100 m

ETRS 1989, UTM Zone 30

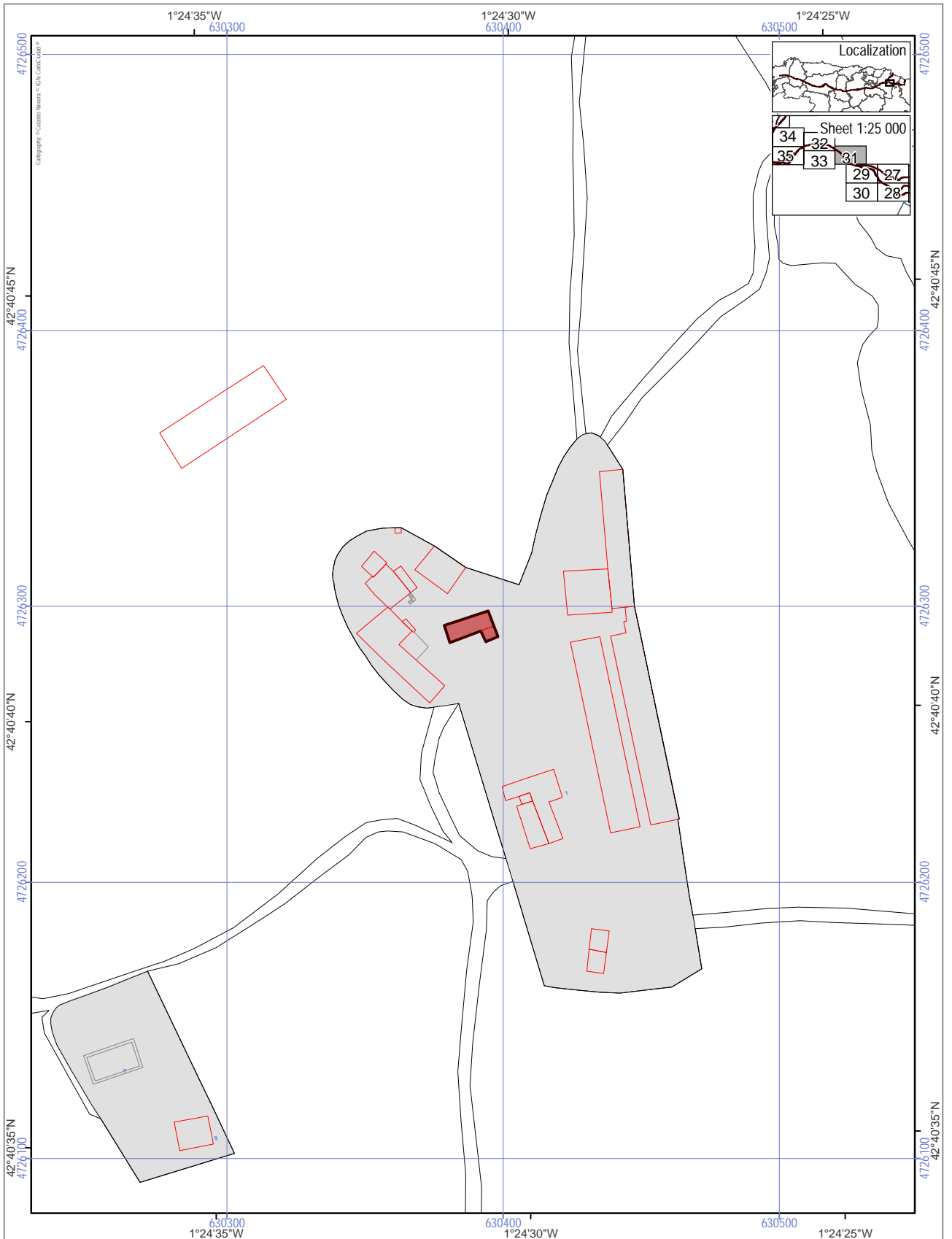
N

ROUTE OF SANTIAGO DE COMPOSTELA. WORLD HERITAGE
Parish Church of Monreal [365]




World Heritage Property	Scale 1:2 000	
Route of Santiago de Compostela Associated structures (0.0160 ha)		
Buffer zone of the World Heritage Property	ETRS 1989, UTM Zone 30	

ROUTE OF SANTIAGO DE COMPOSTELA. WORLD HERITAGE
Parish Church of Abinzano [366]



World Heritage Property

-  Route of Santiago de Compostela
-  Associated structures (0.0126 ha)
-  Buffer zone of the World Heritage Property

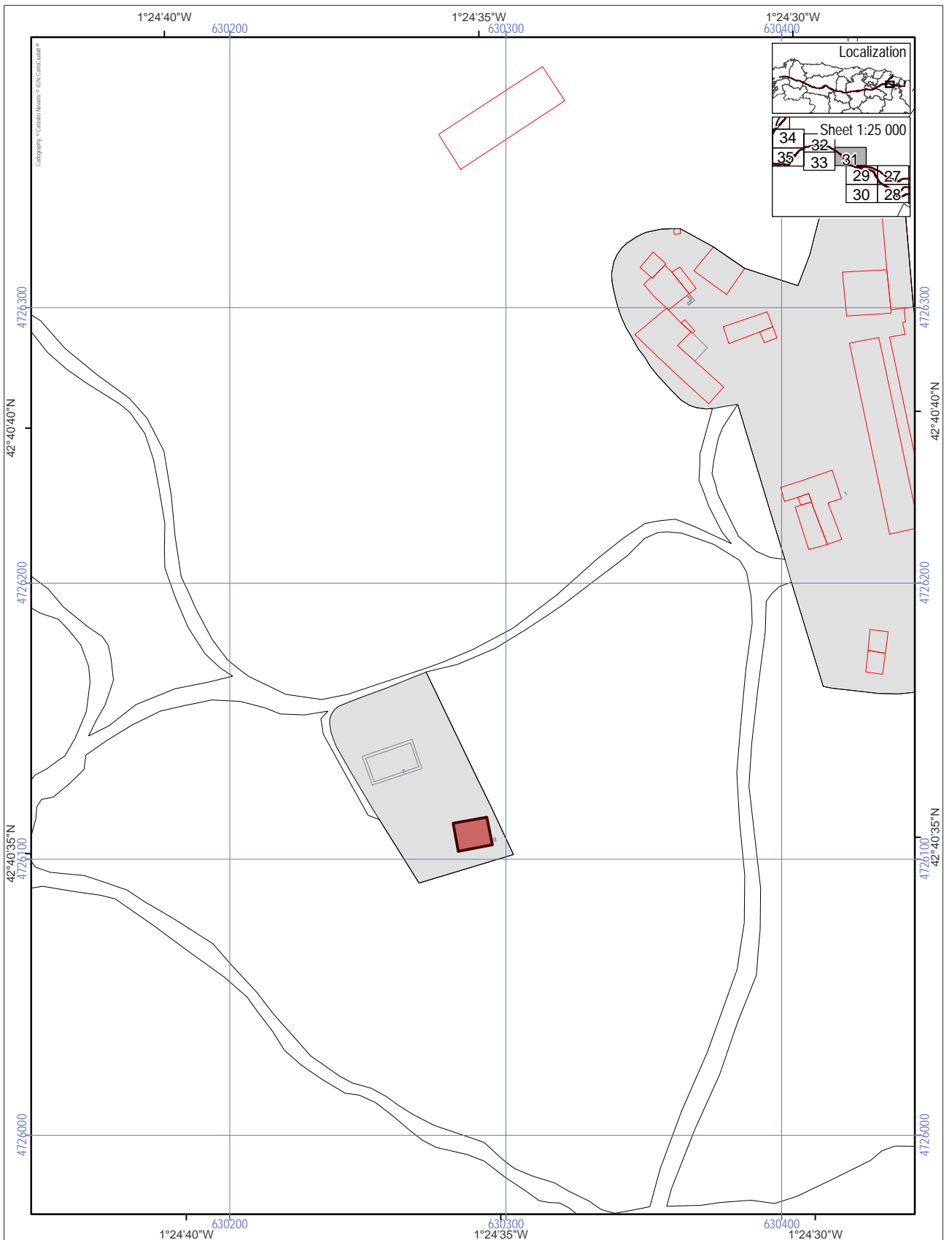
Scale 1:2 000

0 50 100 m




ETRS 1989, UTM Zone 30



ROUTE OF SANTIAGO DE COMPOSTELA. WORLD HERITAGE
Parish Church of Celigueta [367]




World Heritage Property

-  Route of Santiago de Compostela
-  Associated structures (0.0515 ha)
-  Buffer zone of the World Heritage Property

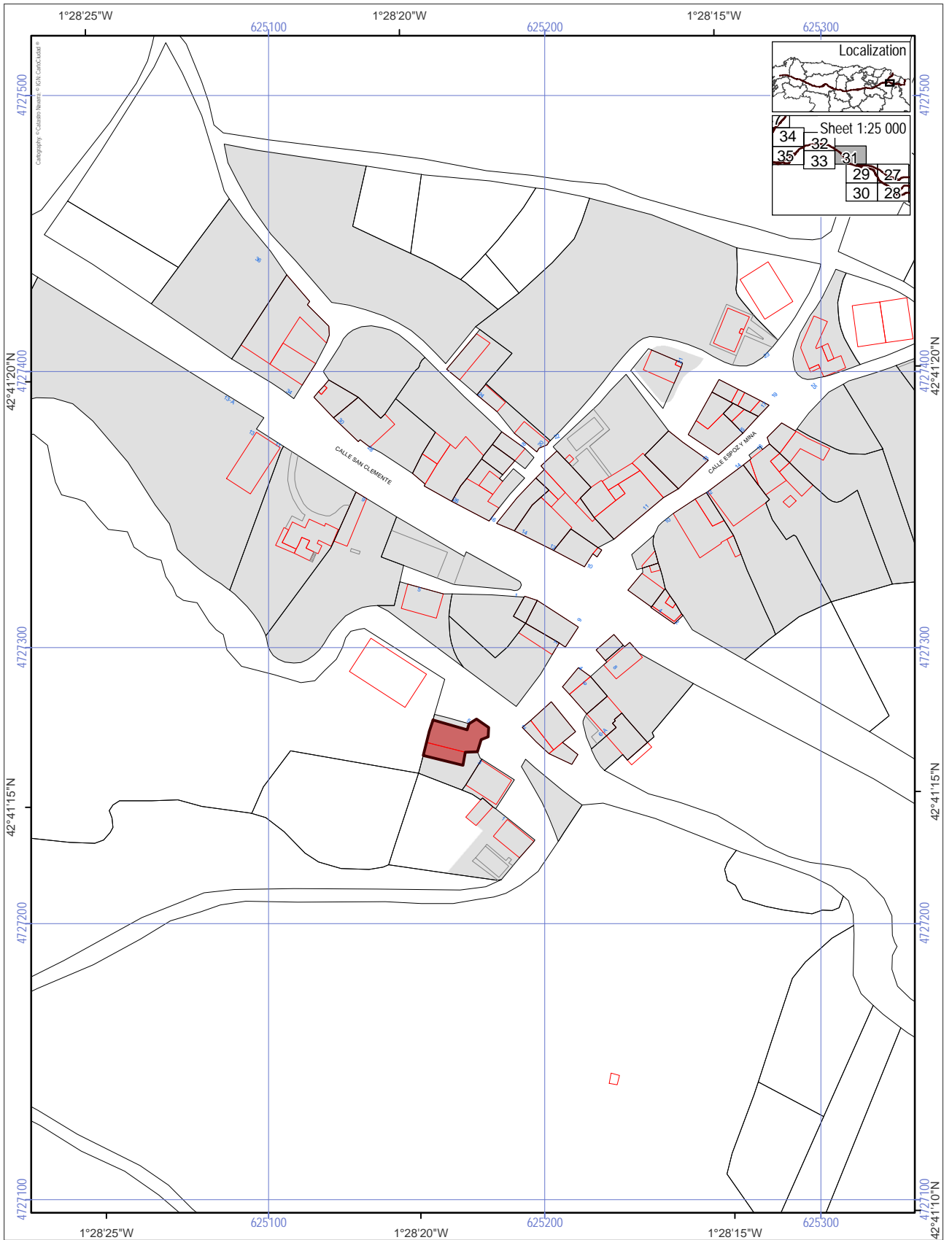
Scale 1:2 000

0 | 50 | 100 m




ETRS 1989, UTM Zone 30



ROUTE OF SANTIAGO DE COMPOSTELA. WORLD HERITAGE
Medieval fortress tower of Celigueta [368]



World Heritage Property

-  Route of Santiago de Compostela
-  Associated structures (0.0252 ha)
-  Buffer zone of the World Heritage Property

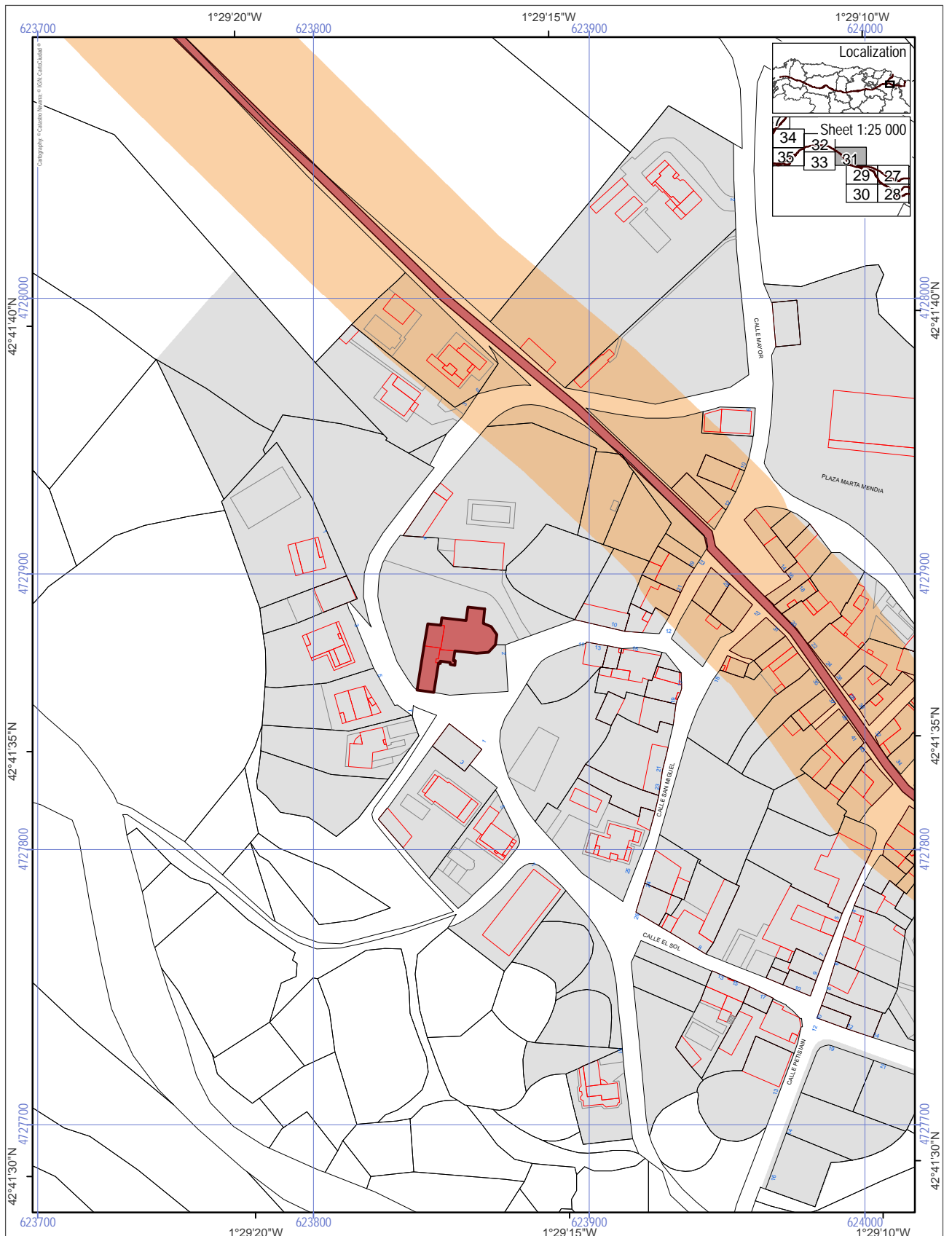
Scale 1:2 000

0 | 50 | 100 m

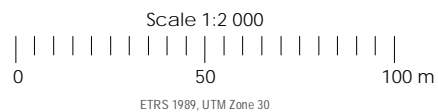
ETRS 1989, UTM Zone 30

N

ROUTE OF SANTIAGO DE COMPOSTELA. WORLD HERITAGE
Church of San Clemente [369]

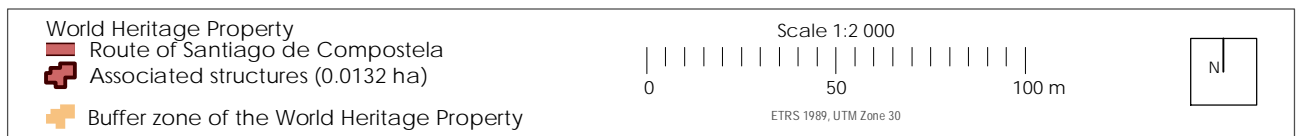
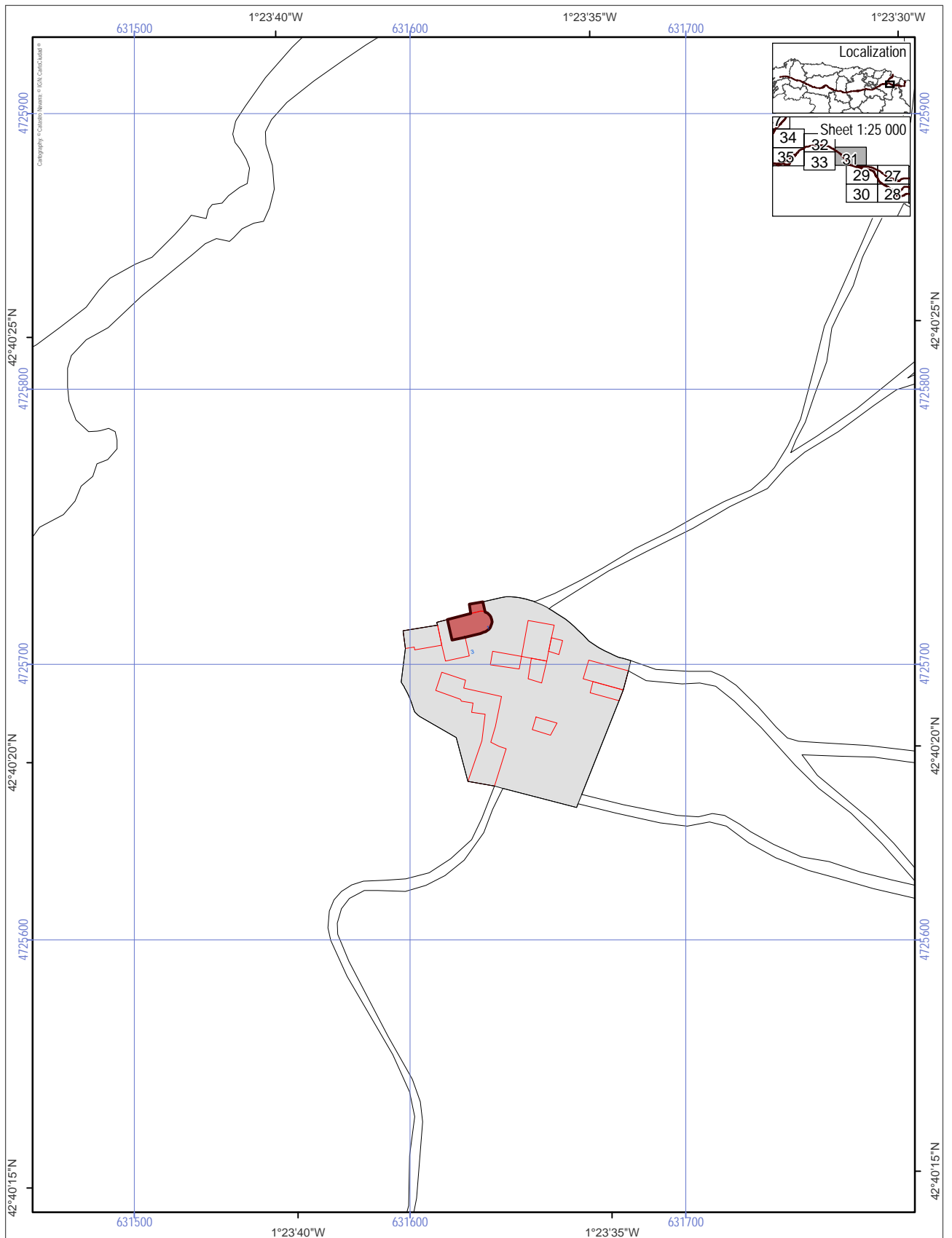


- World Heritage Property
- Route of Santiago de Compostela
- Associated structures (0.0409 ha)
- Buffer zone of the World Heritage Property

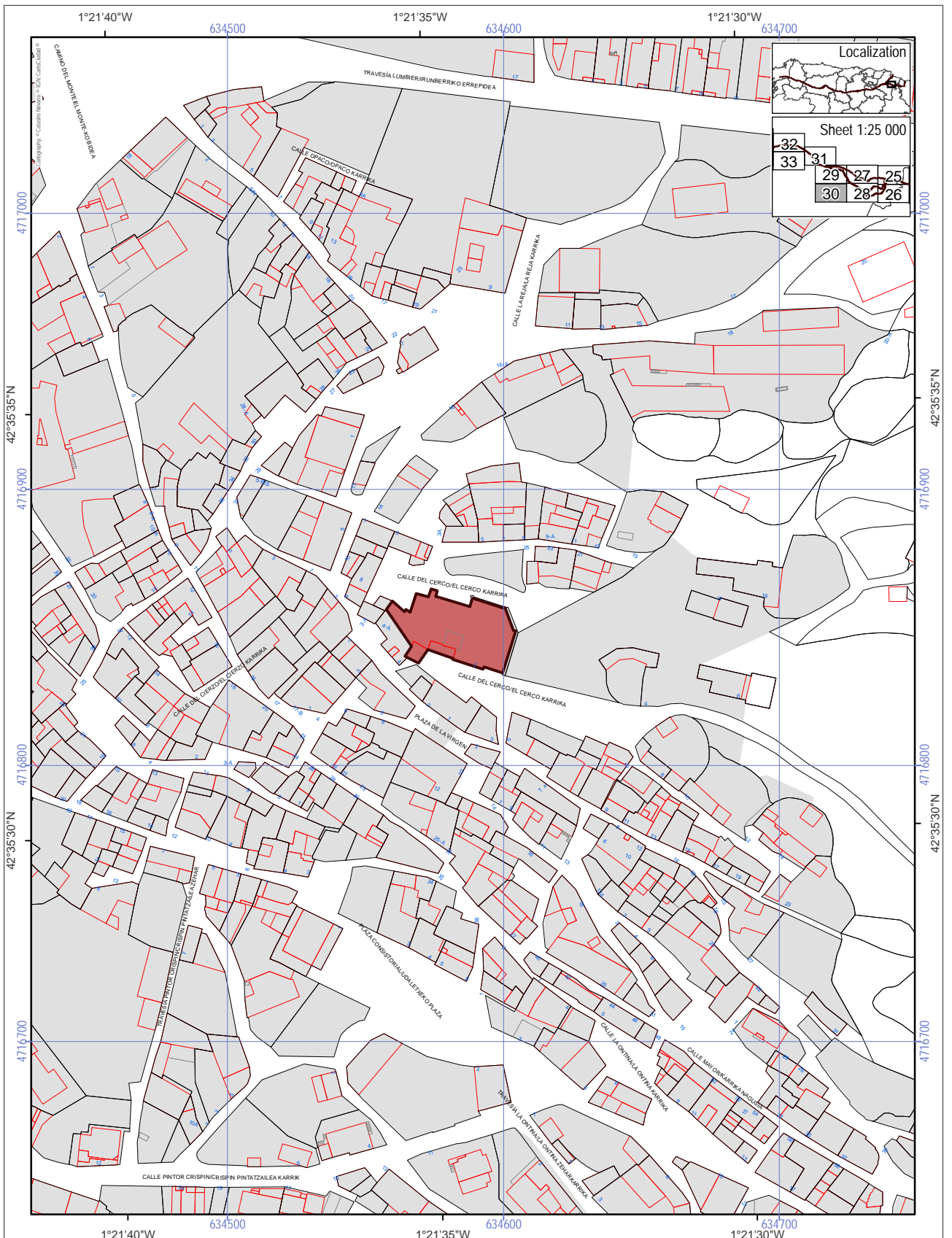


ETRS 1989, UTM Zone 30

ROUTE OF SANTIAGO DE COMPOSTELA. WORLD HERITAGE
Parish Church of Salinas de Ibargoiti [370]



ROUTE OF SANTIAGO DE COMPOSTELA. WORLD HERITAGE
Parish Church of Vesolla [371]



World Heritage Property
 Route of Santiago de Compostela
 Associated structures (0.0861 ha)
 Buffer zone of the World Heritage Property

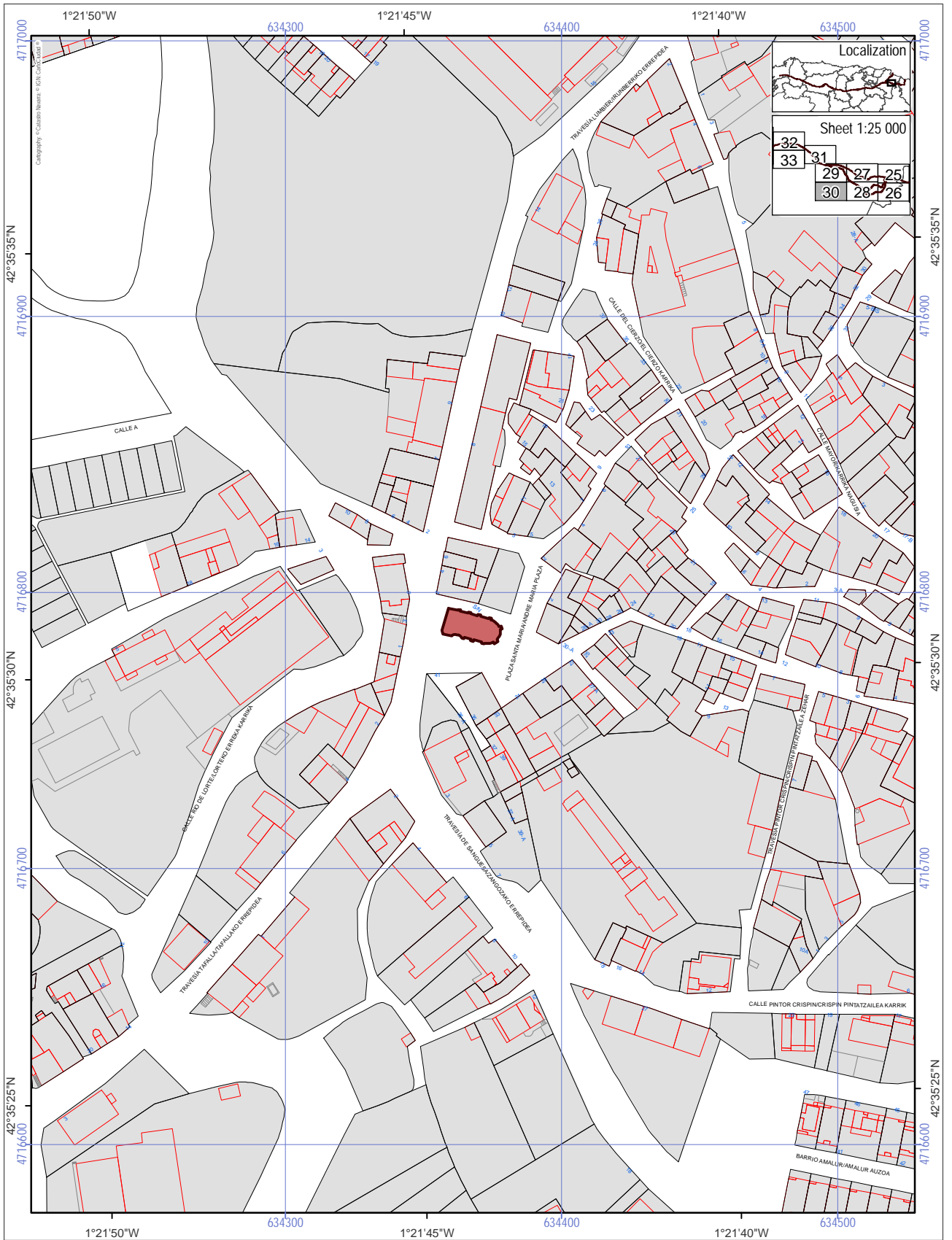
Scale 1:2 000

0 50 100 m

ETRS 1989, UTM Zone 30

NI

ROUTE OF SANTIAGO DE COMPOSTELA. WORLD HERITAGE
 Church of Santa María [372]



World Heritage Property

- Route of Santiago de Compostela
- Associated structures (0.0180 ha)
- Buffer zone of the World Heritage Property

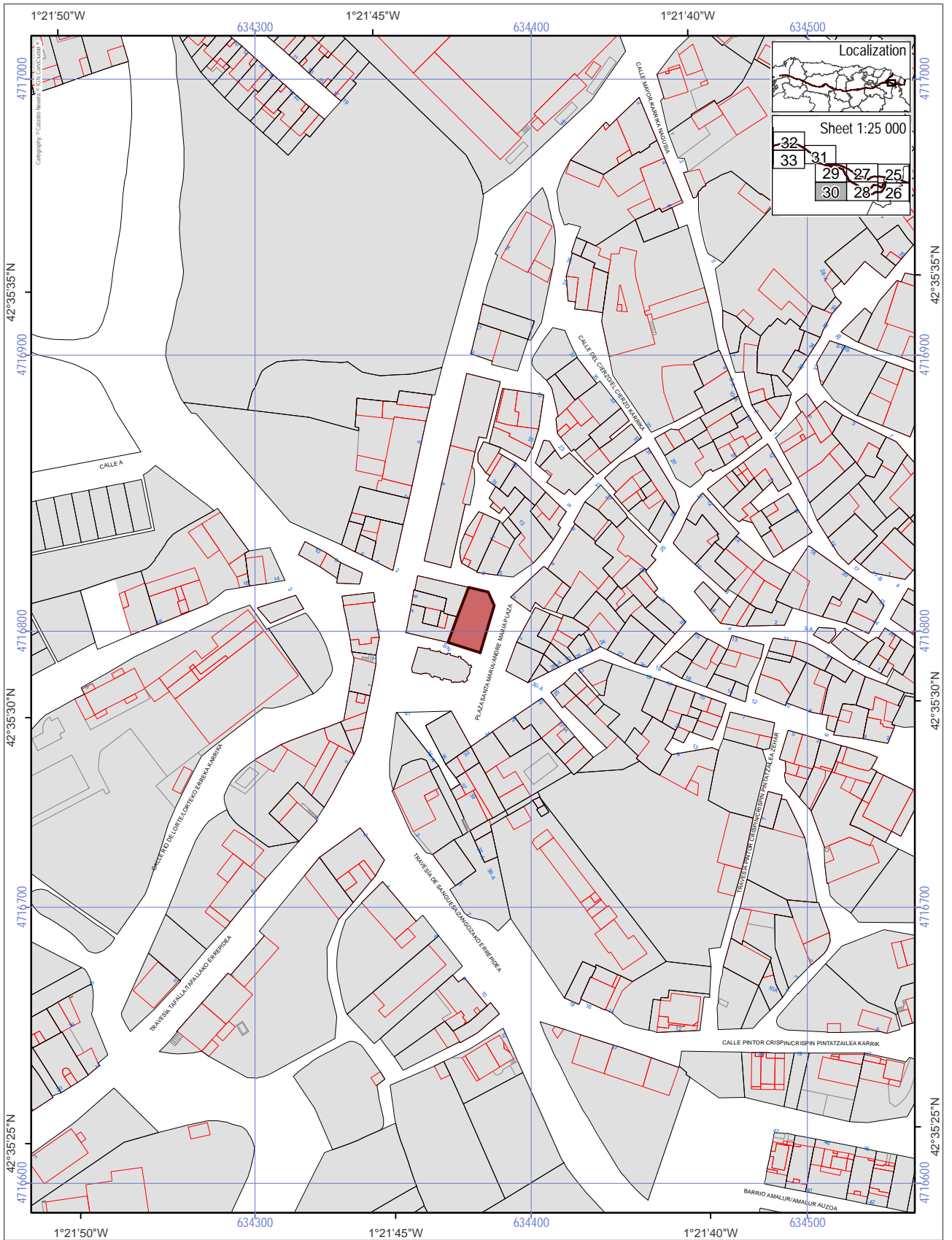
Scale 1:2 000

0 50 100 m

ETRS 1989, UTM Zone 30

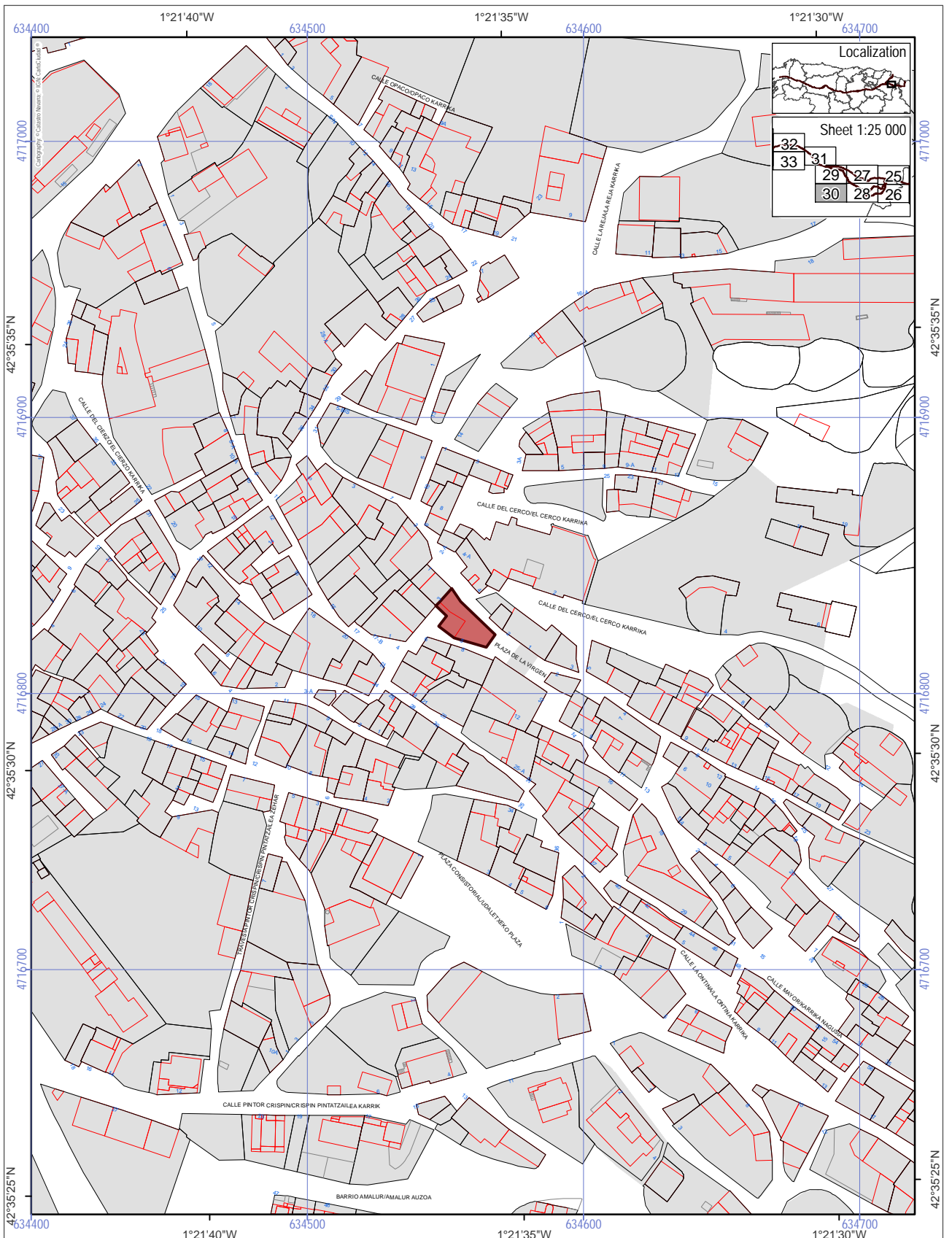
N

ROUTE OF SANTIAGO DE COMPOSTELA. WORLD HERITAGE
Church of San Pedro [373]



World Heritage Property	Scale 1:2 000	
Route of Santiago de Compostela Associated structures (0.0241 ha)		
Buffer zone of the World Heritage Property	ETRS 1989, UTM Zone 30	

ROUTE OF SANTIAGO DE COMPOSTELA. WORLD HERITAGE
La Virgen square [374]



Localization

Sheet 1:25 000

32	31
29	27
30	28

World Heritage Property

Route of Santiago de Compostela

Associated structures (0.0216 ha)

Buffer zone of the World Heritage Property

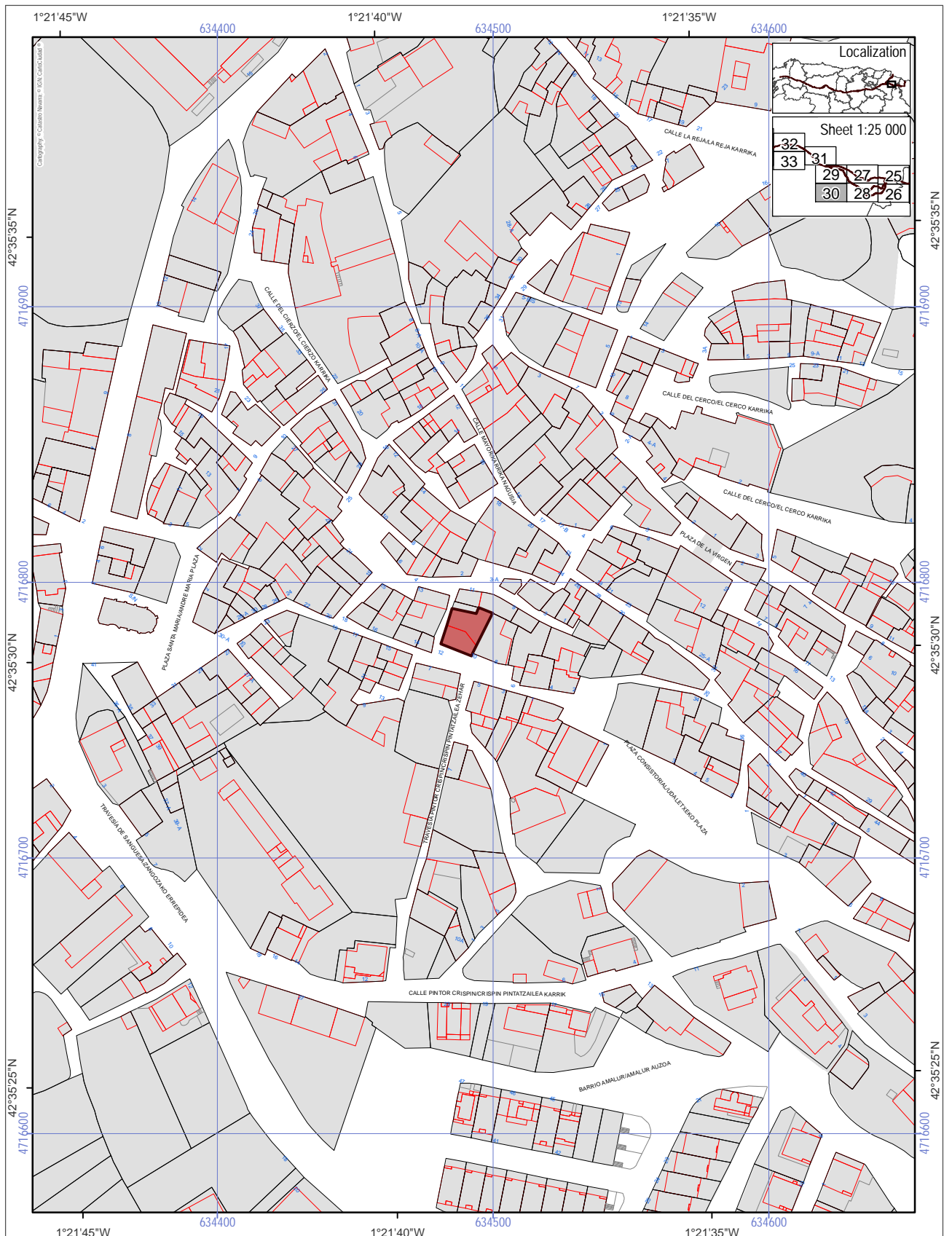
Scale 1:2 000

0 50 100 m

ETRS 1989, UTM Zone 30

NI

ROUTE OF SANTIAGO DE COMPOSTELA. WORLD HERITAGE
Centro street house [375]

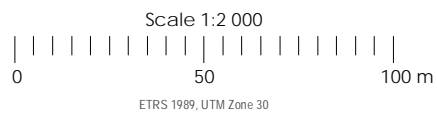


Localization

Sheet 1:25 000

32	31
29	27
30	28

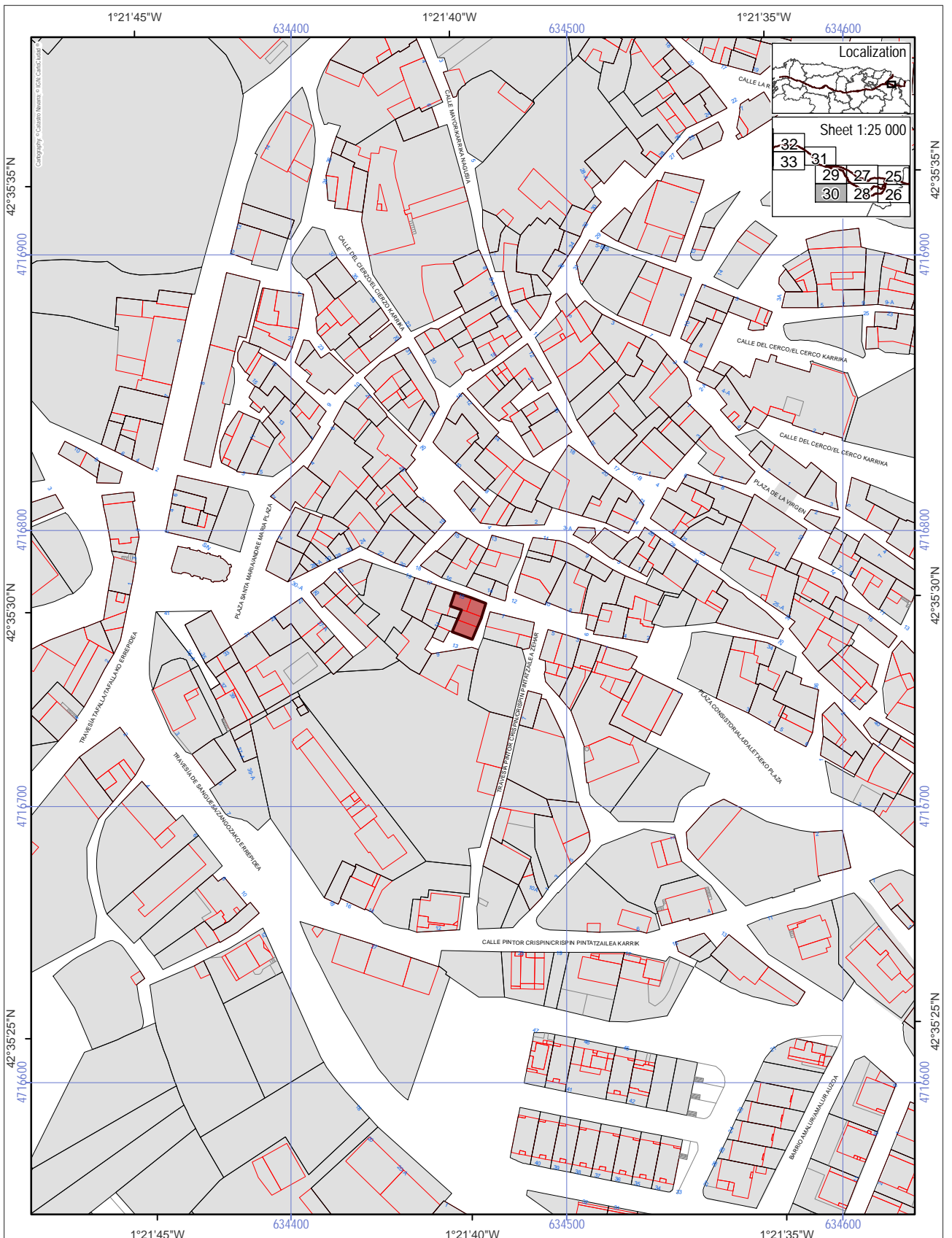
- World Heritage Property
- Route of Santiago de Compostela
- Associated structures (0.0201 ha)
- Buffer zone of the World Heritage Property



ETRS 1989, UTM Zone 30



ROUTE OF SANTIAGO DE COMPOSTELA. WORLD HERITAGE
 Santa María street house [376]



World Heritage Property

- Route of Santiago de Compostela
- Associated structures (0.0130 ha)
- Buffer zone of the World Heritage Property

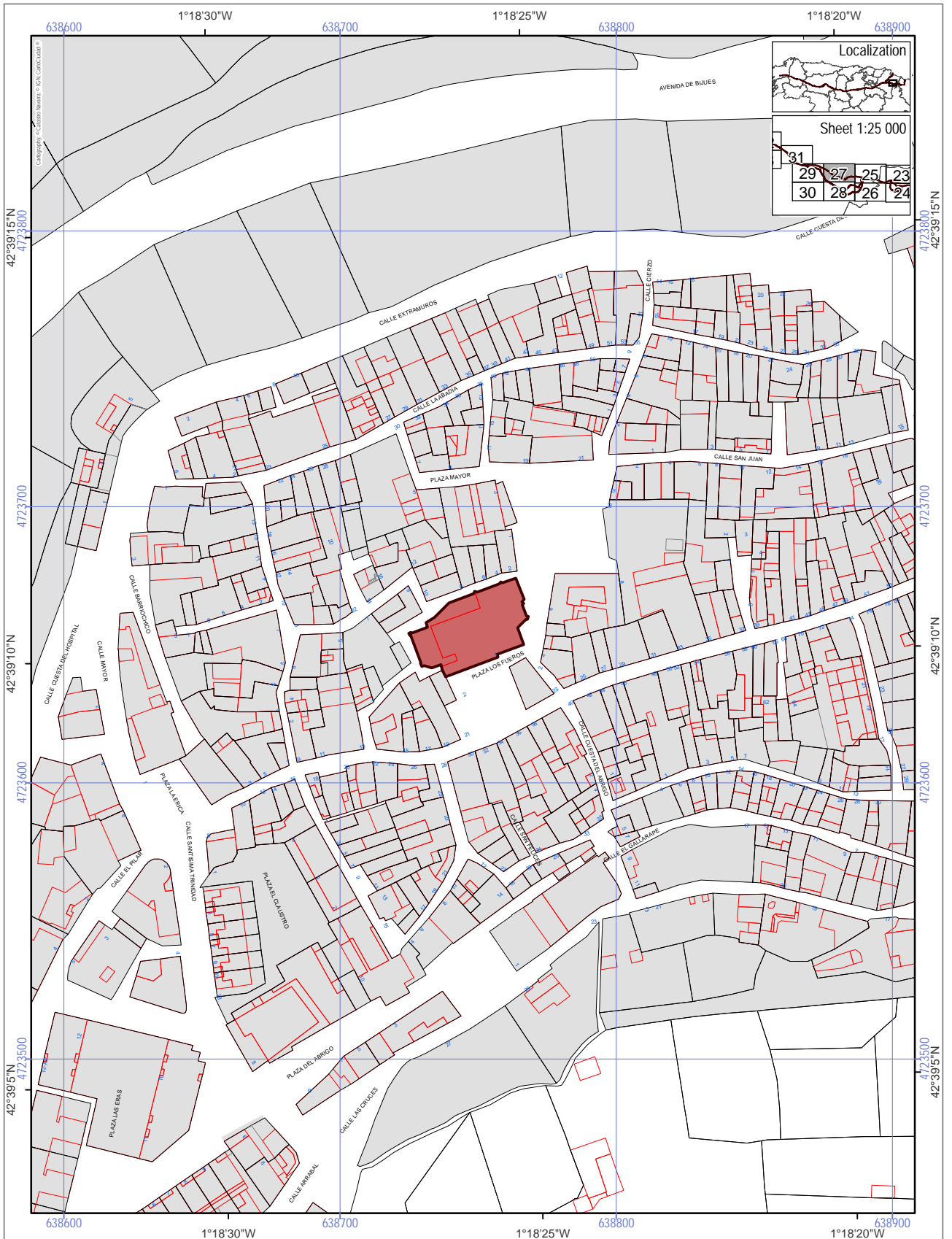
Scale 1:2 000

0 50 100 m

ETRS 1989, UTM Zone 30

N

ROUTE OF SANTIAGO DE COMPOSTELA. WORLD HERITAGE
Santa Maria street house [377]



World Heritage Property
 Route of Santiago de Compostela
 Associated structures (0.0932 ha)
 Buffer zone of the World Heritage Property

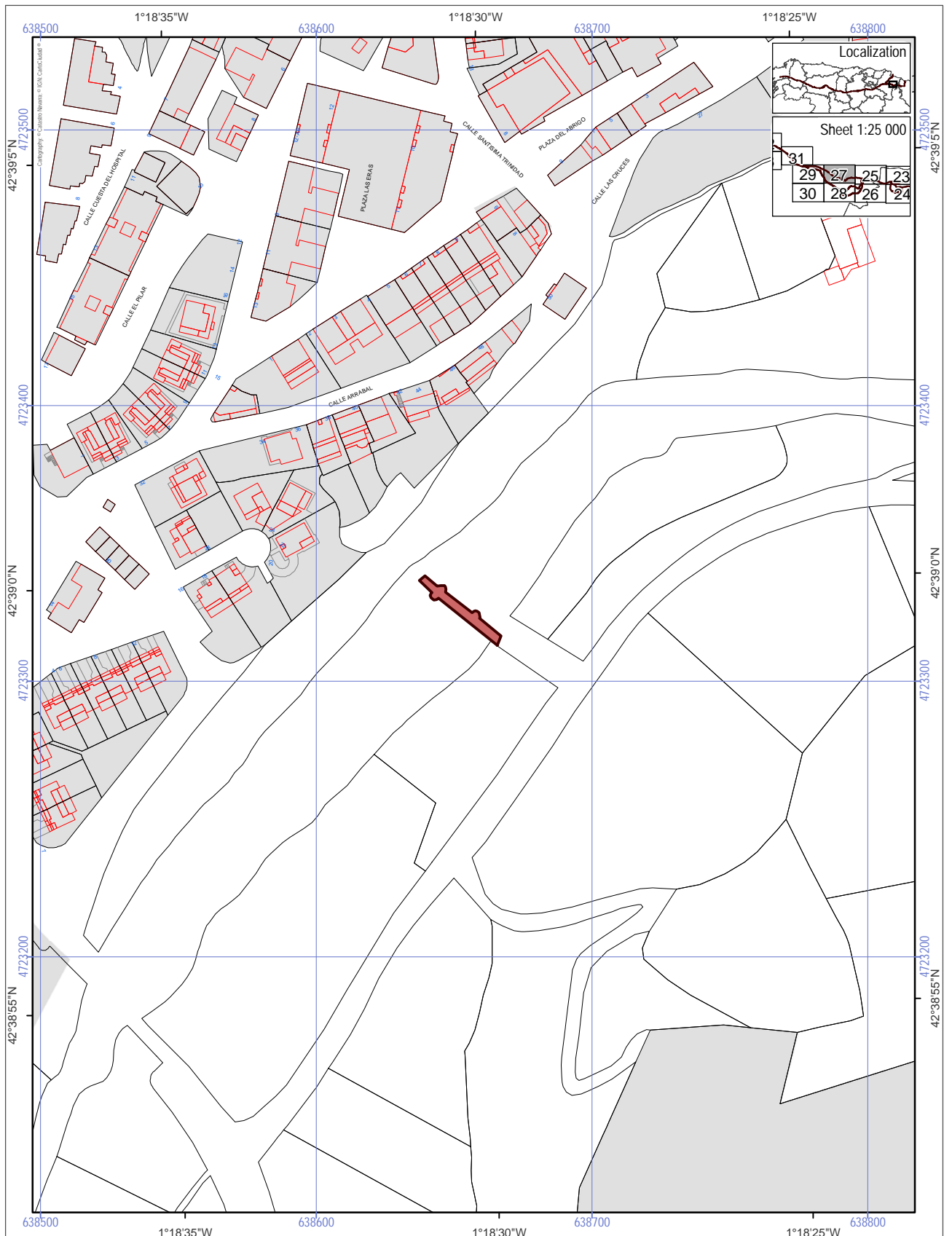
Scale 1:2 000

0 50 100 m

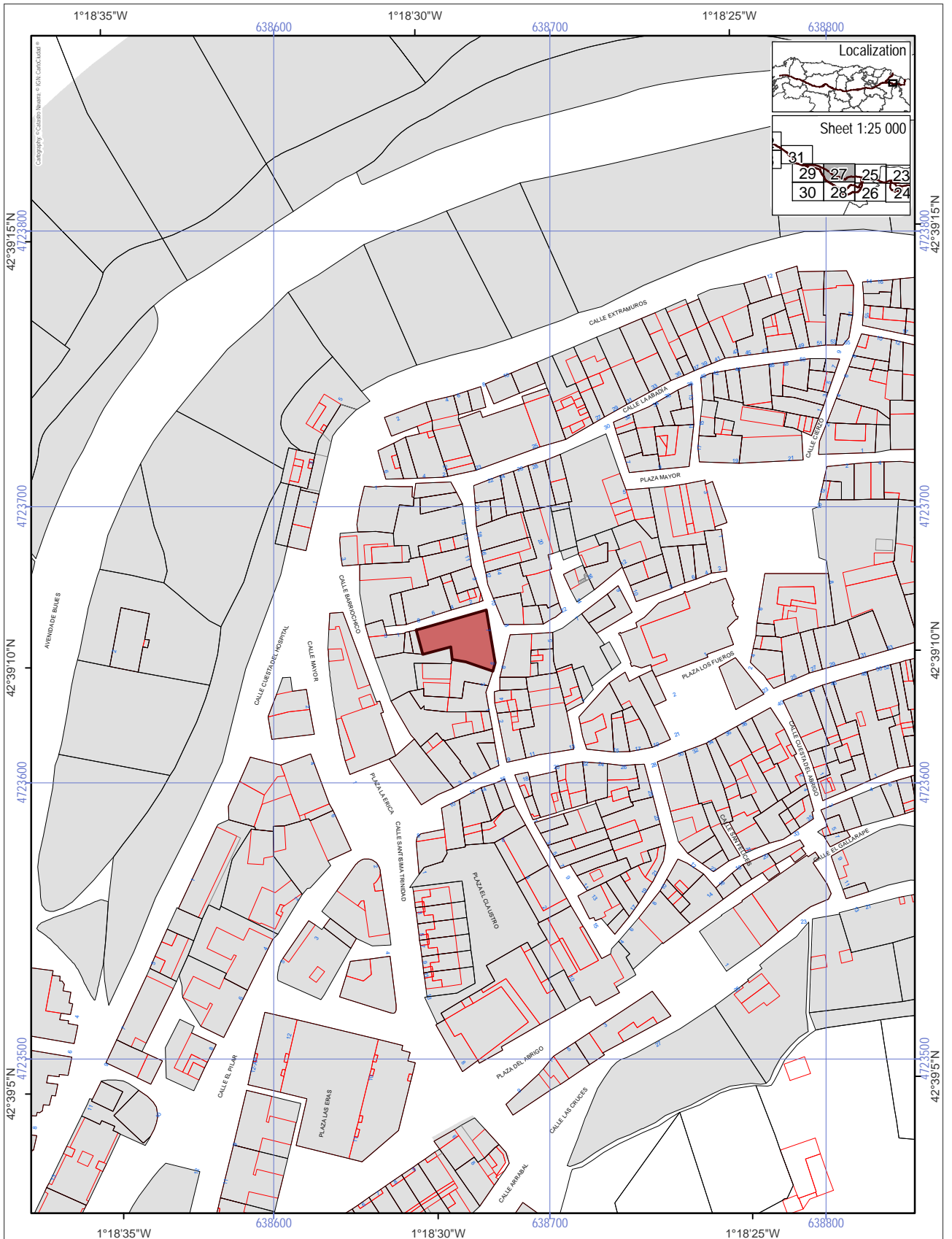
ETRS 1989, UTM Zone 30

NI

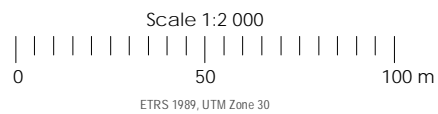
ROUTE OF SANTIAGO DE COMPOSTELA. WORLD HERITAGE
 Parish Church of Asunción [378]



ROUTE OF SANTIAGO DE COMPOSTELA. WORLD HERITAGE
 Las Cabras bridge (Goats' bridge) [379]

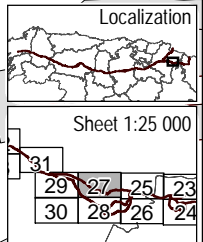
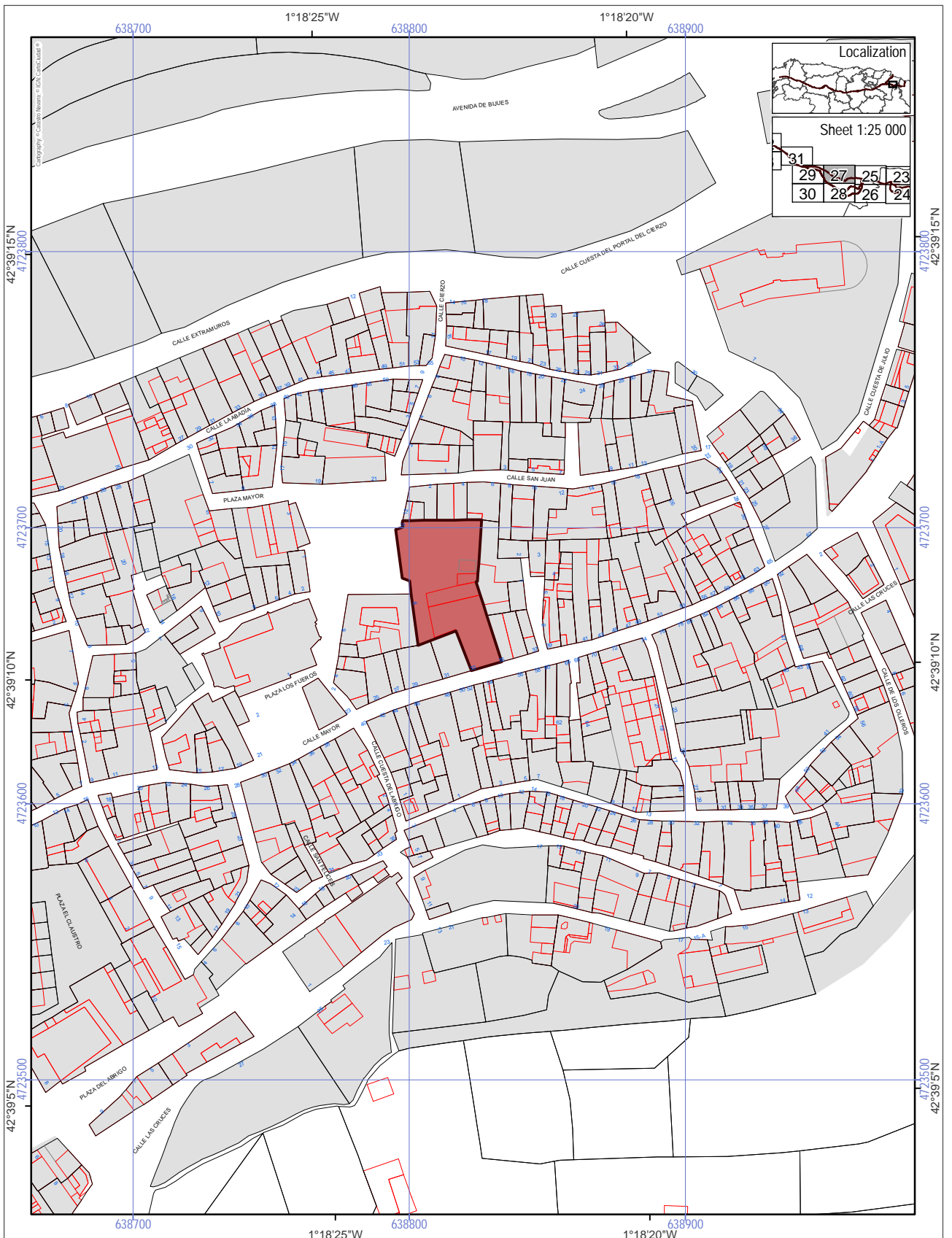


- World Heritage Property
- Route of Santiago de Compostela
- Associated structures (0.0117 ha)
- Buffer zone of the World Heritage Property

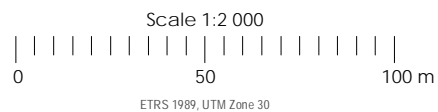


ETRS 1989, UTM Zone 30

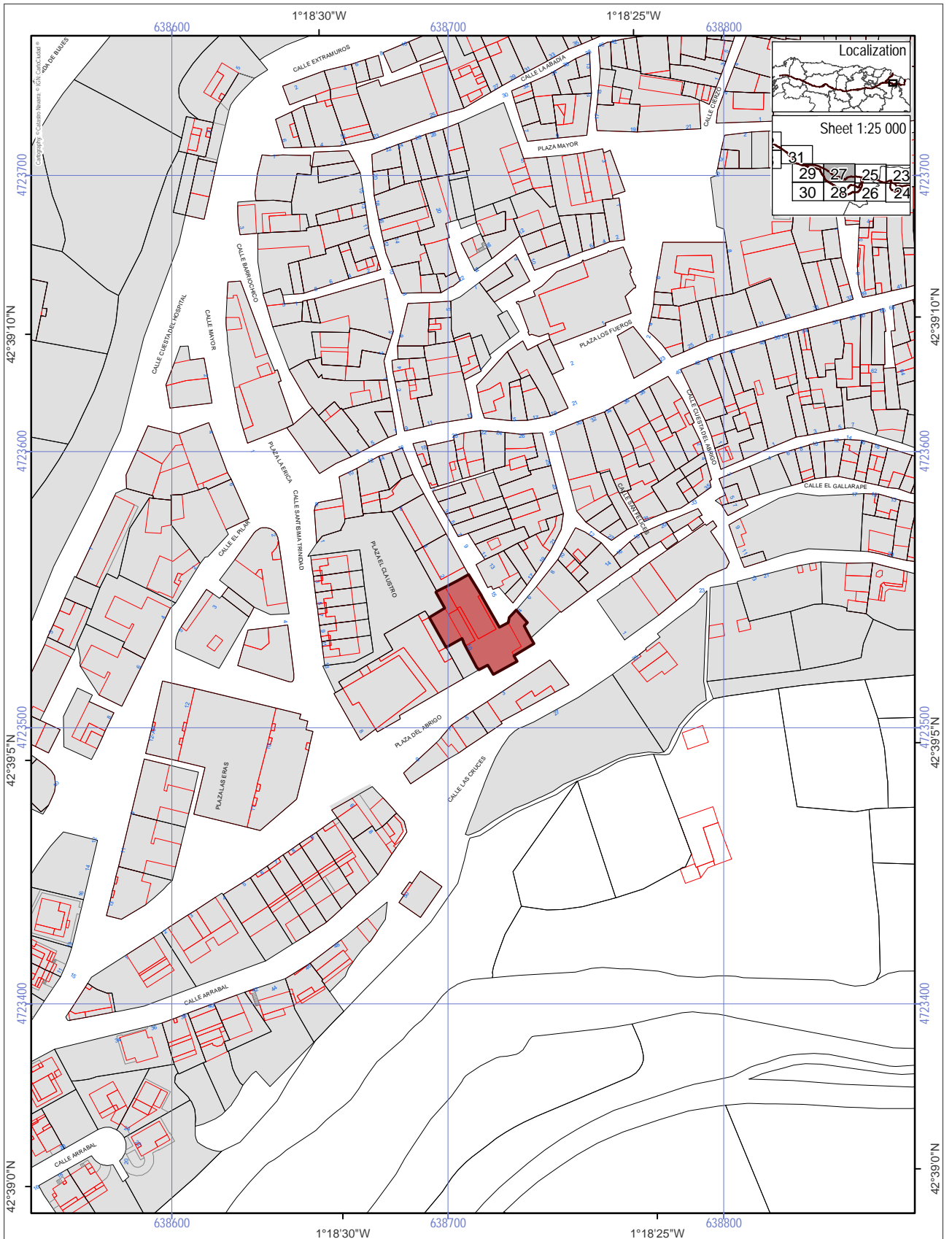
ROUTE OF SANTIAGO DE COMPOSTELA. WORLD HERITAGE
House of the Antillón's [380]



- World Heritage Property
-  Route of Santiago de Compostela
-  Associated structures (0.1059 ha)
-  Buffer zone of the World Heritage Property



ROUTE OF SANTIAGO DE COMPOSTELA. WORLD HERITAGE
House [381]



World Heritage Property

- Route of Santiago de Compostela
- Associated structures (0.0673 ha)
- Buffer zone of the World Heritage Property

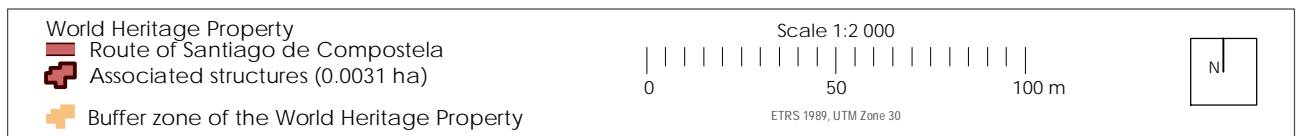
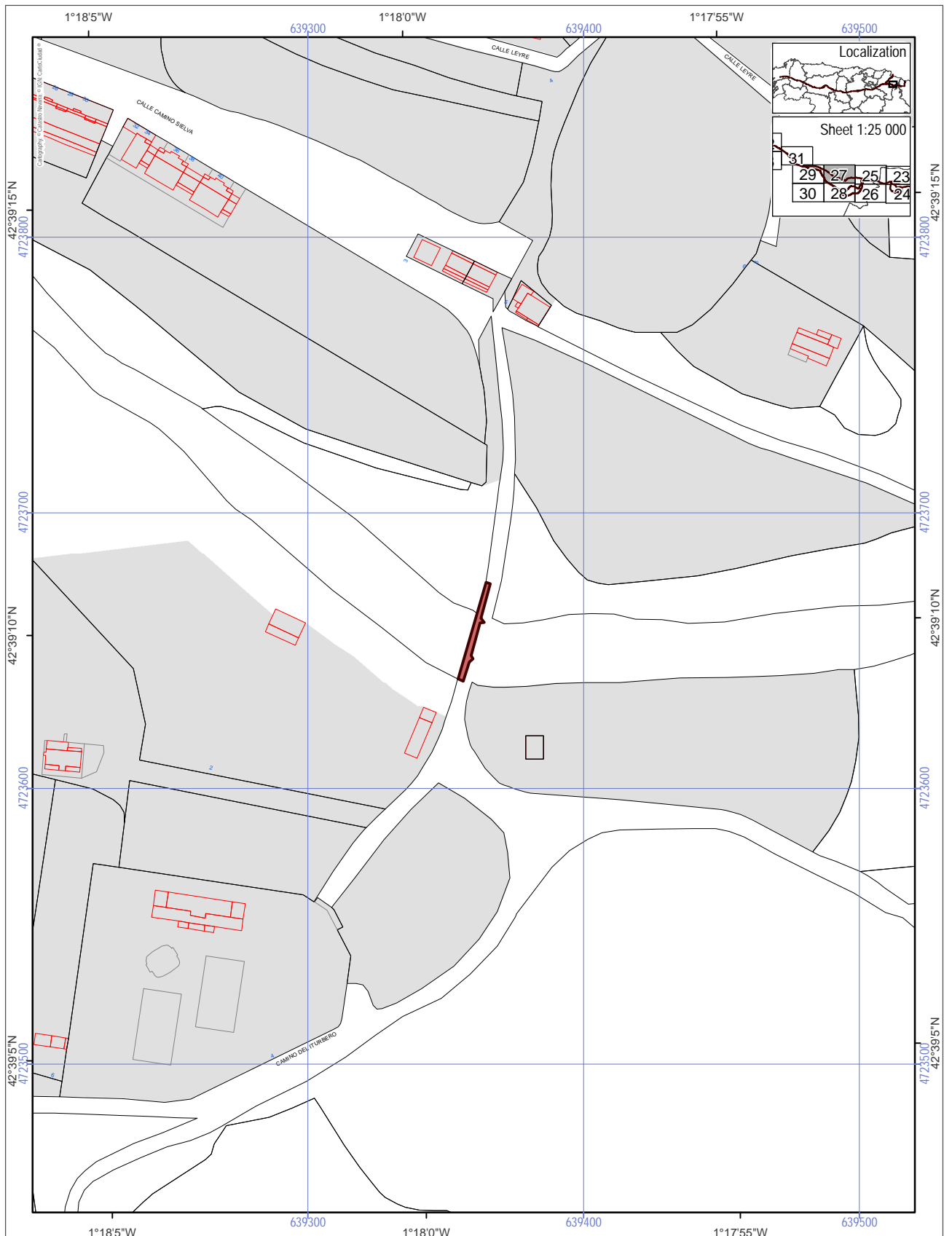
Scale 1:2 000

0 50 100 m

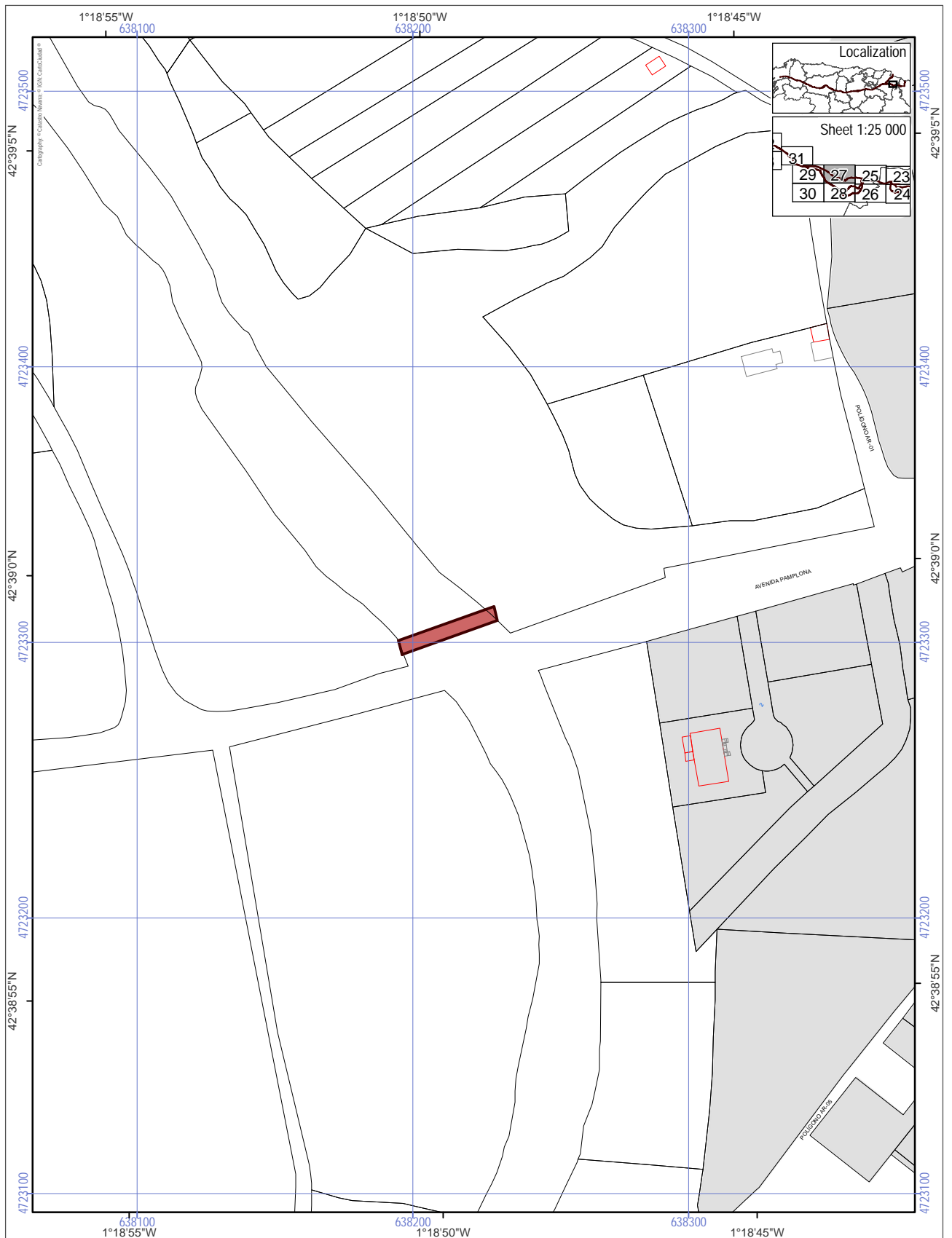
ETRS 1989, UTM Zone 30

N

ROUTE OF SANTIAGO DE COMPOSTELA. WORLD HERITAGE
Monastery of Santa Magdalena [382]



ROUTE OF SANTIAGO DE COMPOSTELA. WORLD HERITAGE
Brige of Sielva [383]



World Heritage Property

Route of Santiago de Compostela

Associated structures (0.0028 ha)

Buffer zone of the World Heritage Property

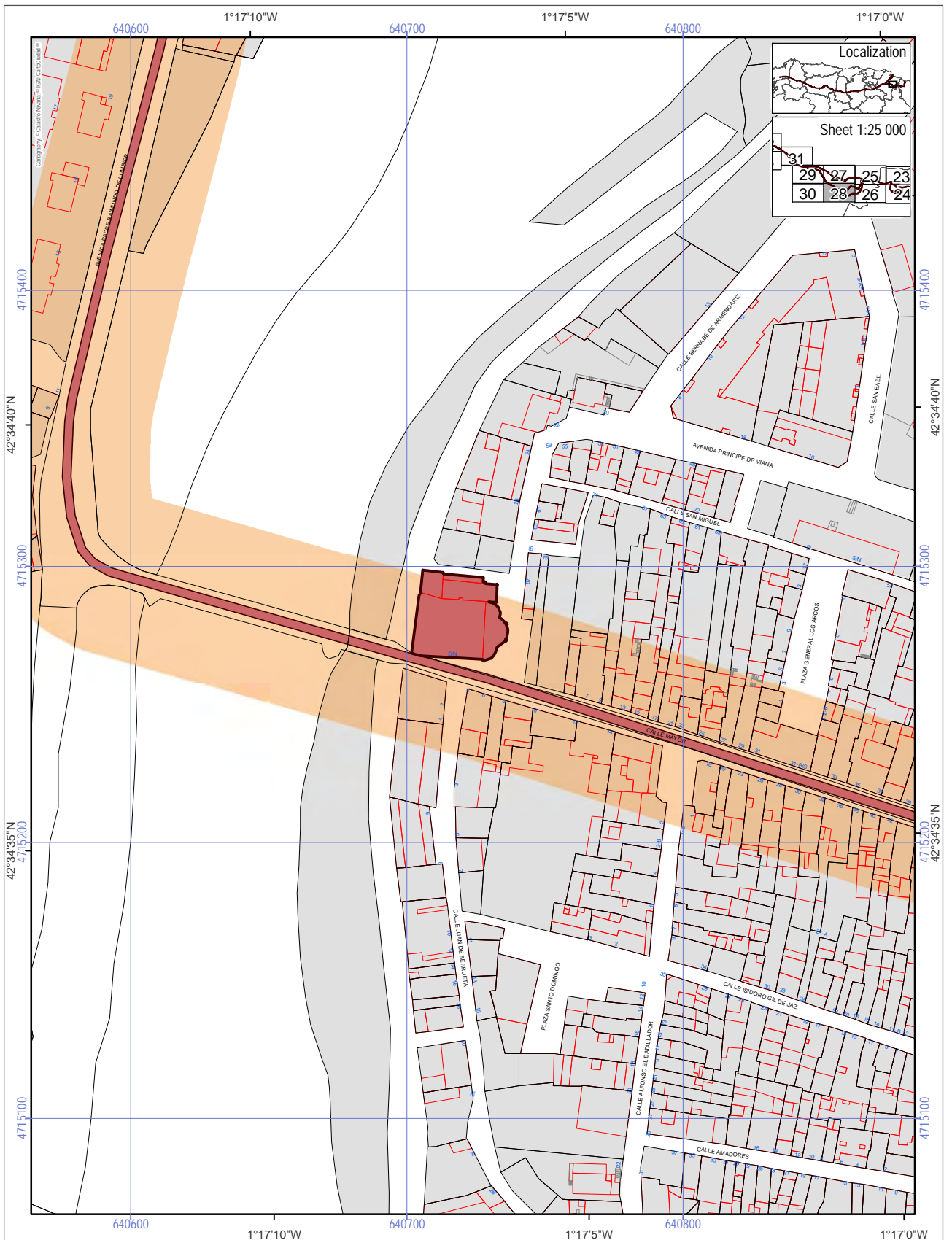
Scale 1:2 000

0 50 100 m

ETRS 1989, UTM Zone 30

NI

ROUTE OF SANTIAGO DE COMPOSTELA. WORLD HERITAGE
 La ida bridge (The outward journey bridge) [384]



Localization

Sheet 1:25 000

31	29	27	25	23
30	28	26	24	22

World Heritage Property

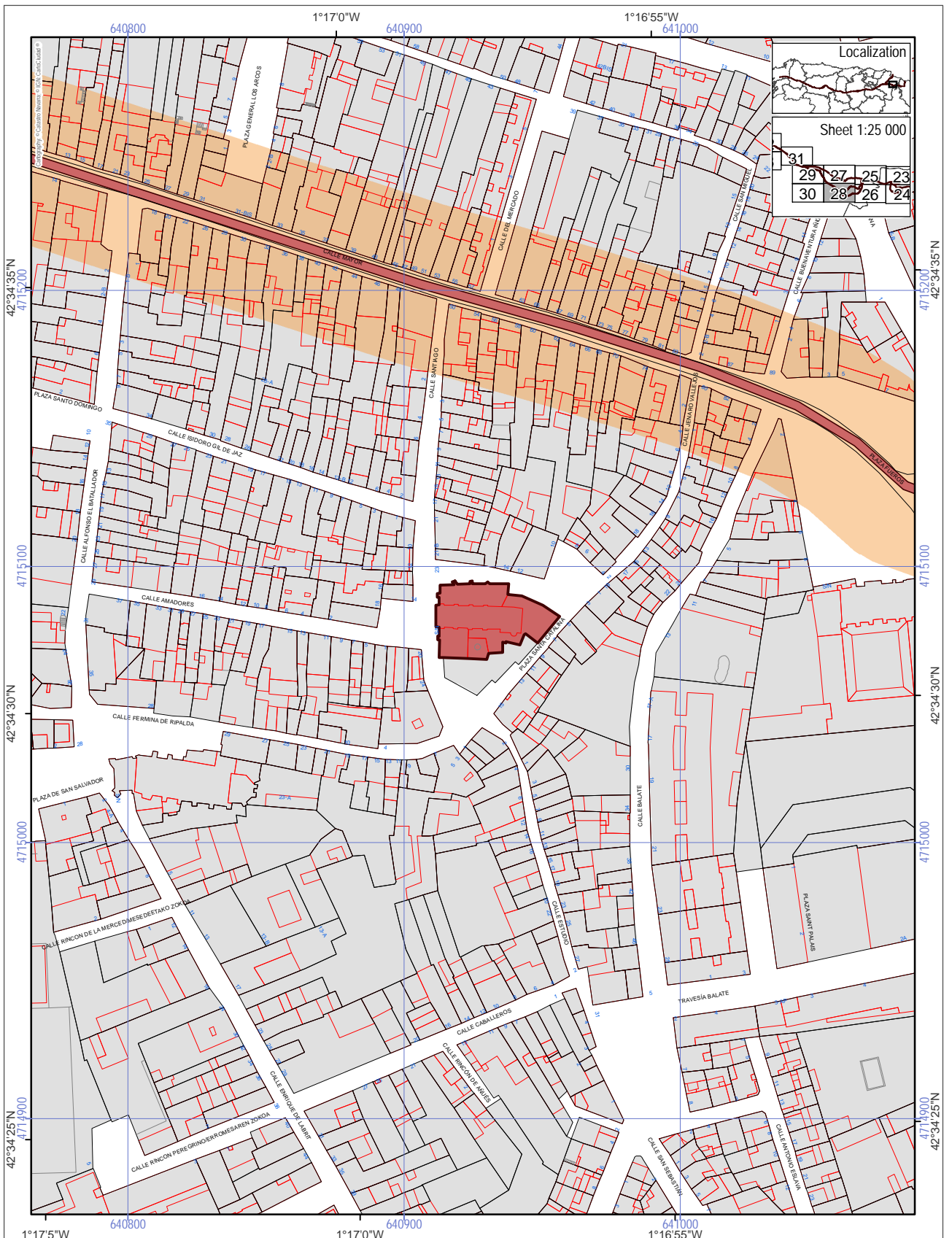
- Route of Santiago de Compostela
- Associated structures (0.0891 ha)
- Buffer zone of the World Heritage Property

Scale 1:2 000

0 50 100 m

ETRS 1989, UTM Zone 30

ROUTE OF SANTIAGO DE COMPOSTELA. WORLD HERITAGE
 Church of Santa María la Real [385]

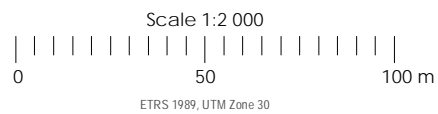


Localization

Sheet 1:25 000

31	29	27	25	23
	30	28	26	24

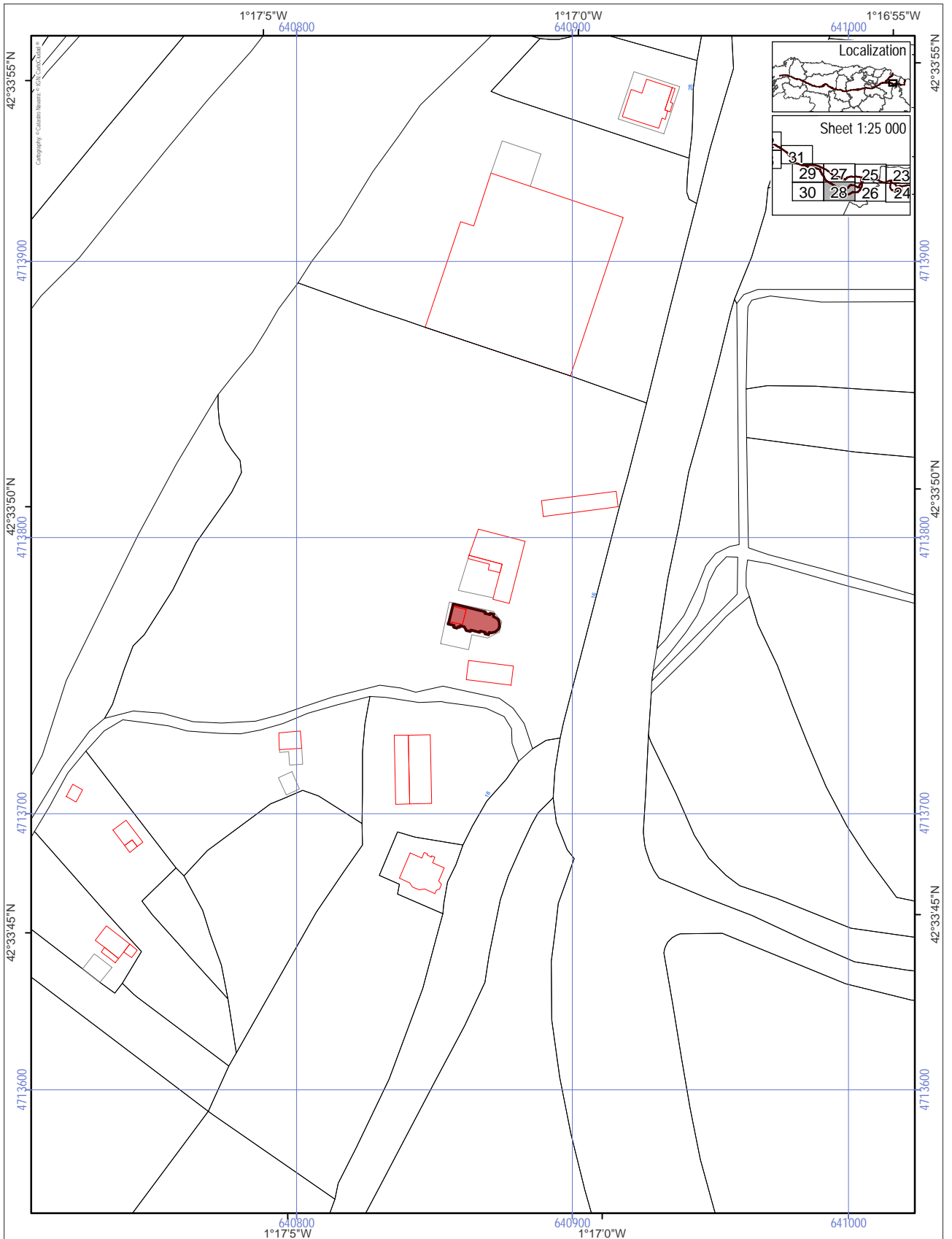
- World Heritage Property
- Route of Santiago de Compostela
- Associated structures (0.0886 ha)
- Buffer zone of the World Heritage Property






ETRS 1989, UTM Zone 30



ROUTE OF SANTIAGO DE COMPOSTELA. WORLD HERITAGE
Church of Santiago Apostle [386]




World Heritage Property

-  Route of Santiago de Compostela
-  Associated structures (0.0164 ha)
-  Buffer zone of the World Heritage Property

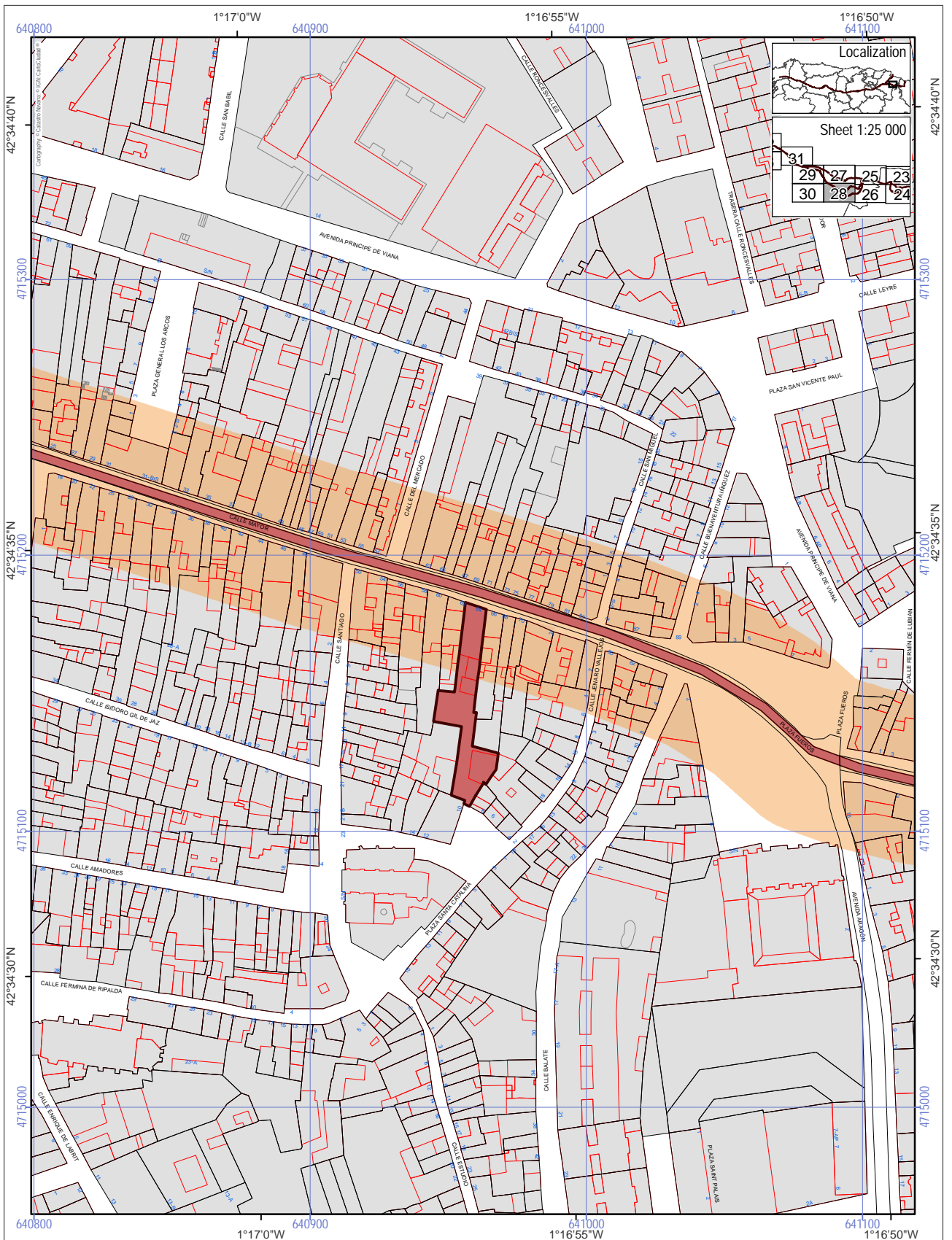
Scale 1:2 000

0 | 50 | 100 m

ETRS 1989, UTM Zone 30



ROUTE OF SANTIAGO DE COMPOSTELA. WORLD HERITAGE
Hermitage of San Adrián de Vadoluengo [387]



World Heritage Property

Route of Santiago de Compostela

Associated structures (0.0690 ha)

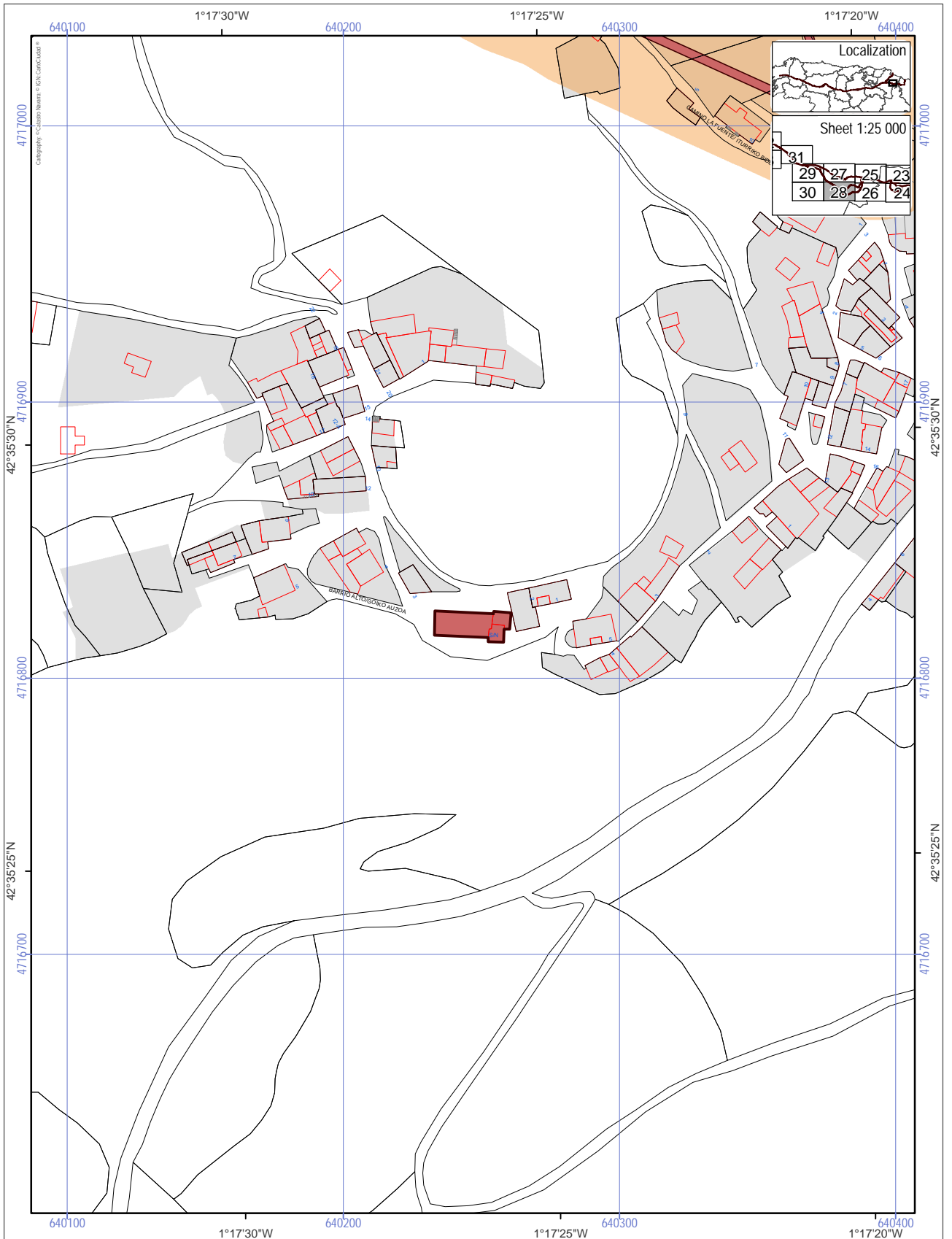
Buffer zone of the World Heritage Property

Scale 1:2 000




0 50 100 m

ETRS 1989, UTM Zone 30

North arrow symbol



World Heritage Property

-  Route of Santiago de Compostela
-  Associated structures (0.0245 ha)
-  Buffer zone of the World Heritage Property

Scale 1:2 000

0 50 100 m

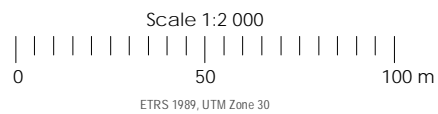
ETRS 1989, UTM Zone 30

N

ROUTE OF SANTIAGO DE COMPOSTELA. WORLD HERITAGE
Parish Church of Rocoforte [389]



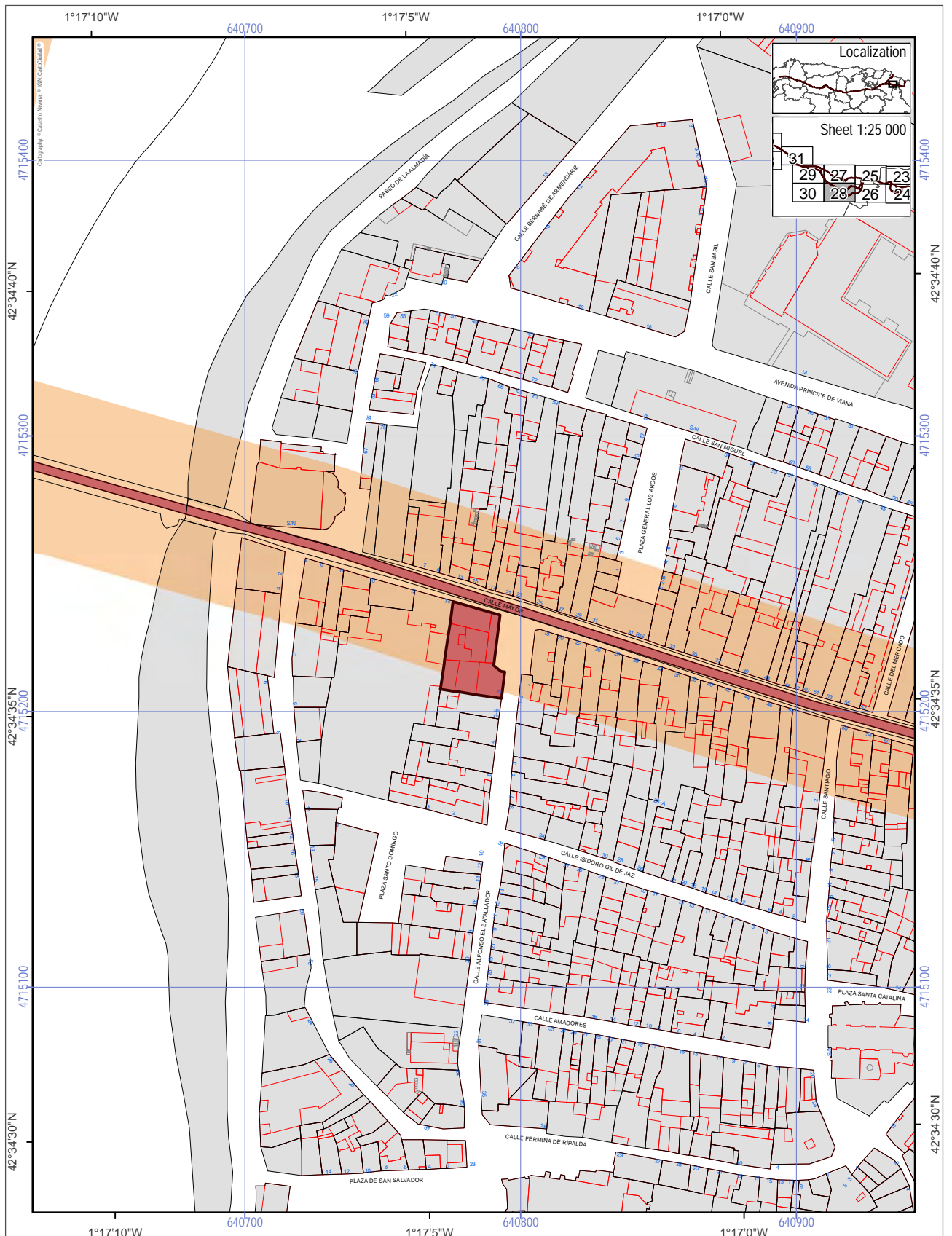
- World Heritage Property
- Route of Santiago de Compostela
- Associated structures (0.2439 ha)
- Buffer zone of the World Heritage Property



ETRS 1989, UTM Zone 30



ROUTE OF SANTIAGO DE COMPOSTELA. WORLD HERITAGE
Dukes of Granada Palace [390]

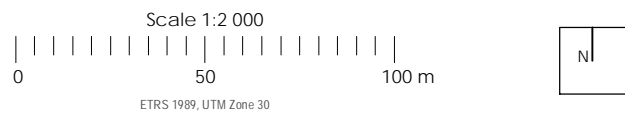


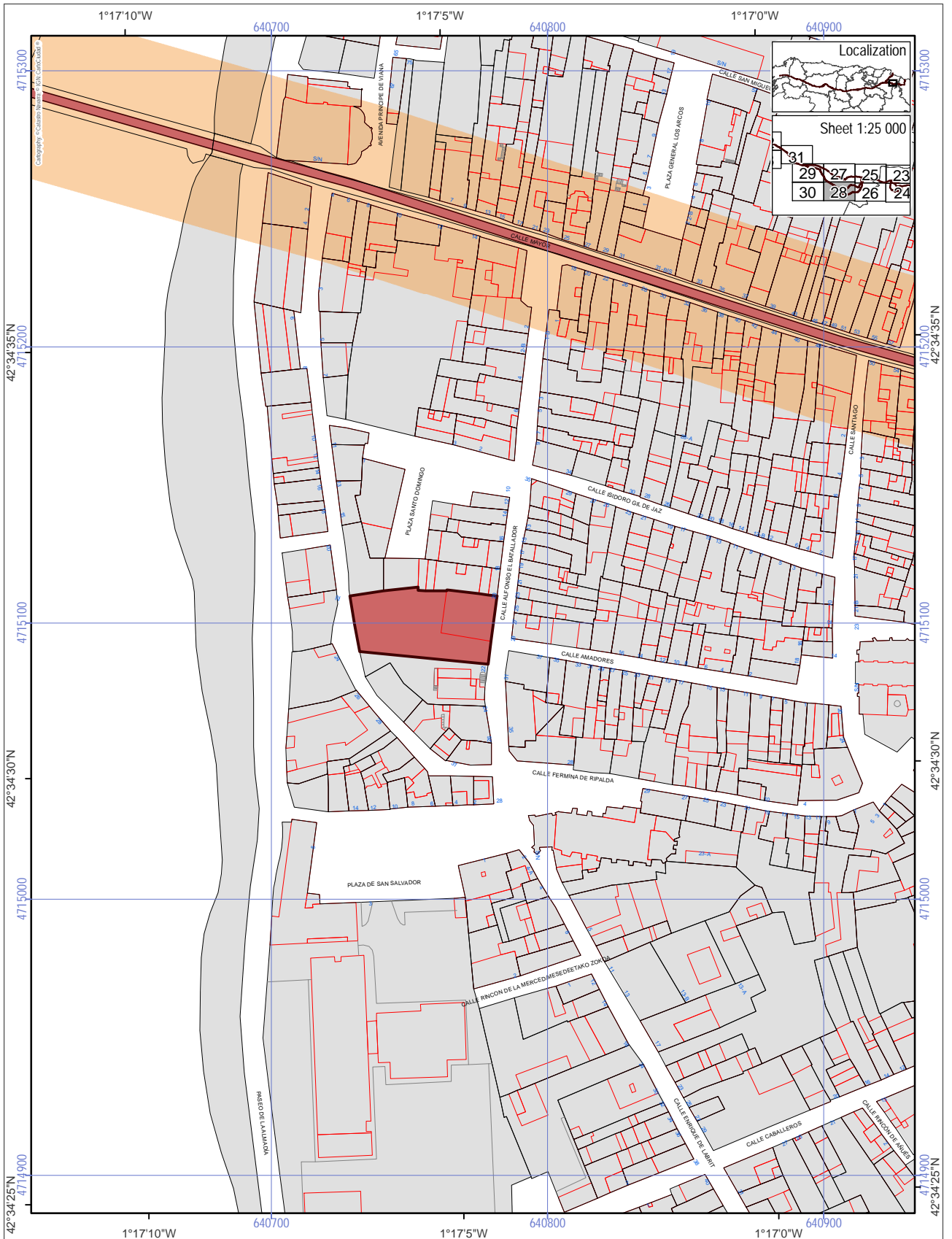
Localization

Sheet 1:25 000

31	29	27	25	23
30	28	26	24	

- World Heritage Property
- Route of Santiago de Compostela
- Associated structures (0.0596 ha)
- Buffer zone of the World Heritage Property





World Heritage Property

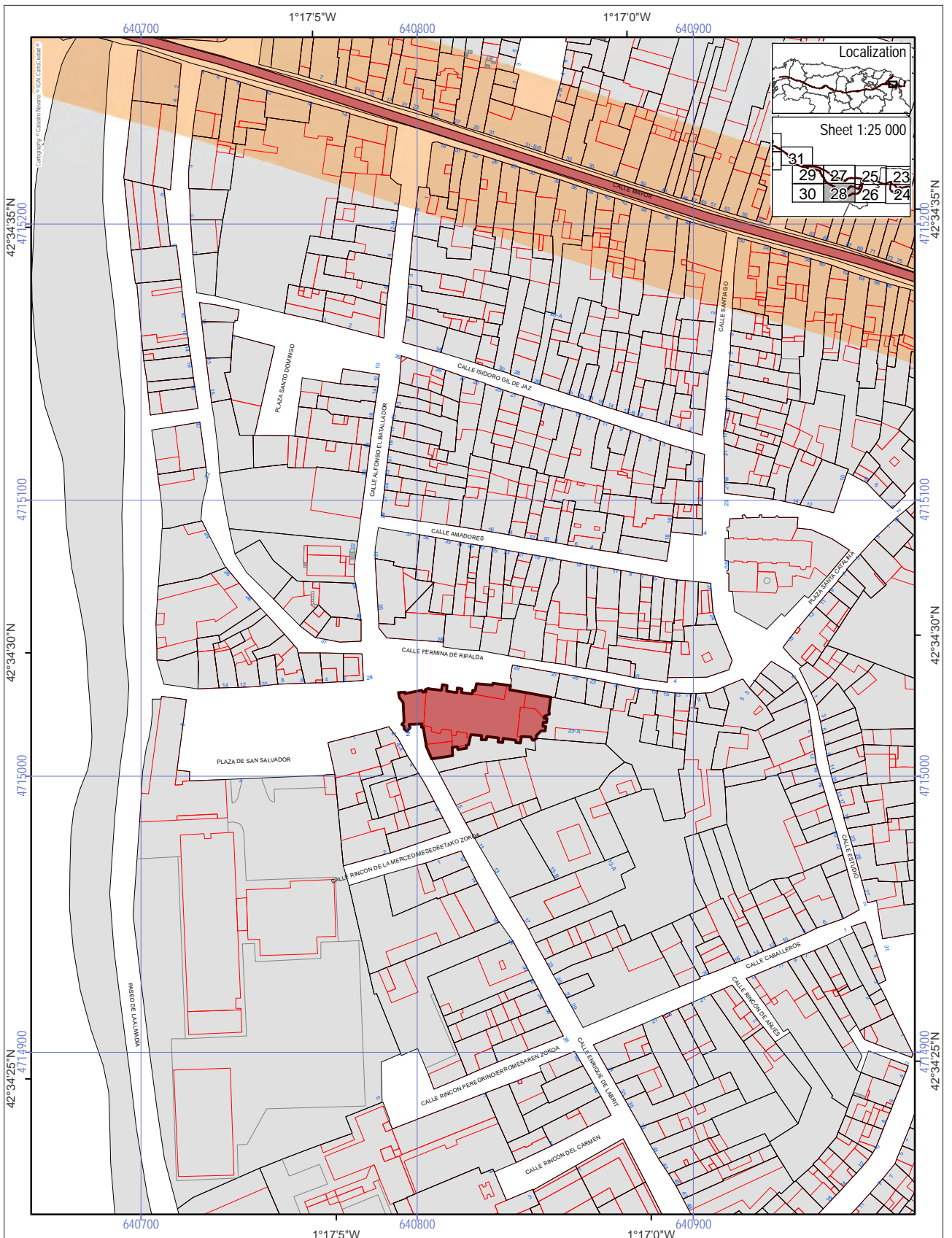
- Route of Santiago de Compostela
- Associated structures (0.0896 ha)
- Buffer zone of the World Heritage Property

Scale 1:2 000

0 50 100 m

ETRS 1989, UTM Zone 30

N



Localization

Sheet 1:25 000

31	29	27	25	23
	30	28	26	24

World Heritage Property

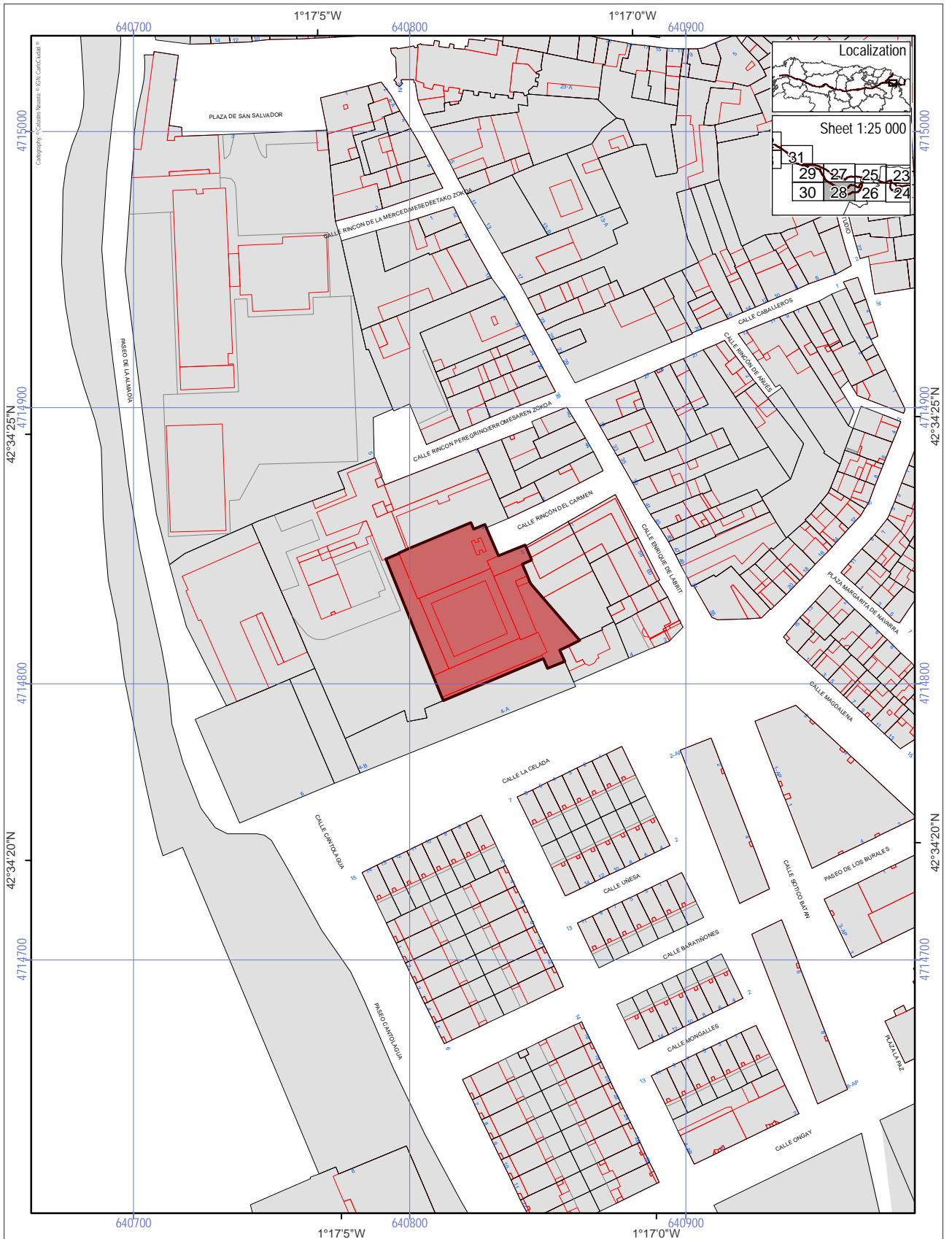
- Route of Santiago de Compostela
- Associated structures (0.1139 ha)
- Buffer zone of the World Heritage Property

Scale 1:2 000

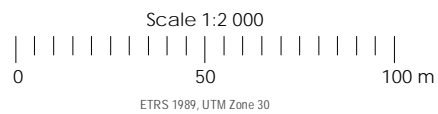
0 50 100 m

ETRS 1989, UTM Zone 30

ROUTE OF SANTIAGO DE COMPOSTELA. WORLD HERITAGE
 Church of San Salvador [393]



- World Heritage Property
- Route of Santiago de Compostela
- Associated structures (0.2552 ha)
- Buffer zone of the World Heritage Property

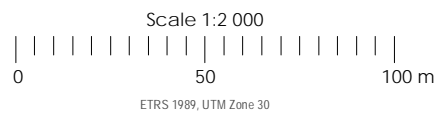


ETRS 1989, UTM Zone 30

ROUTE OF SANTIAGO DE COMPOSTELA. WORLD HERITAGE
Convent of El Carmen [394]



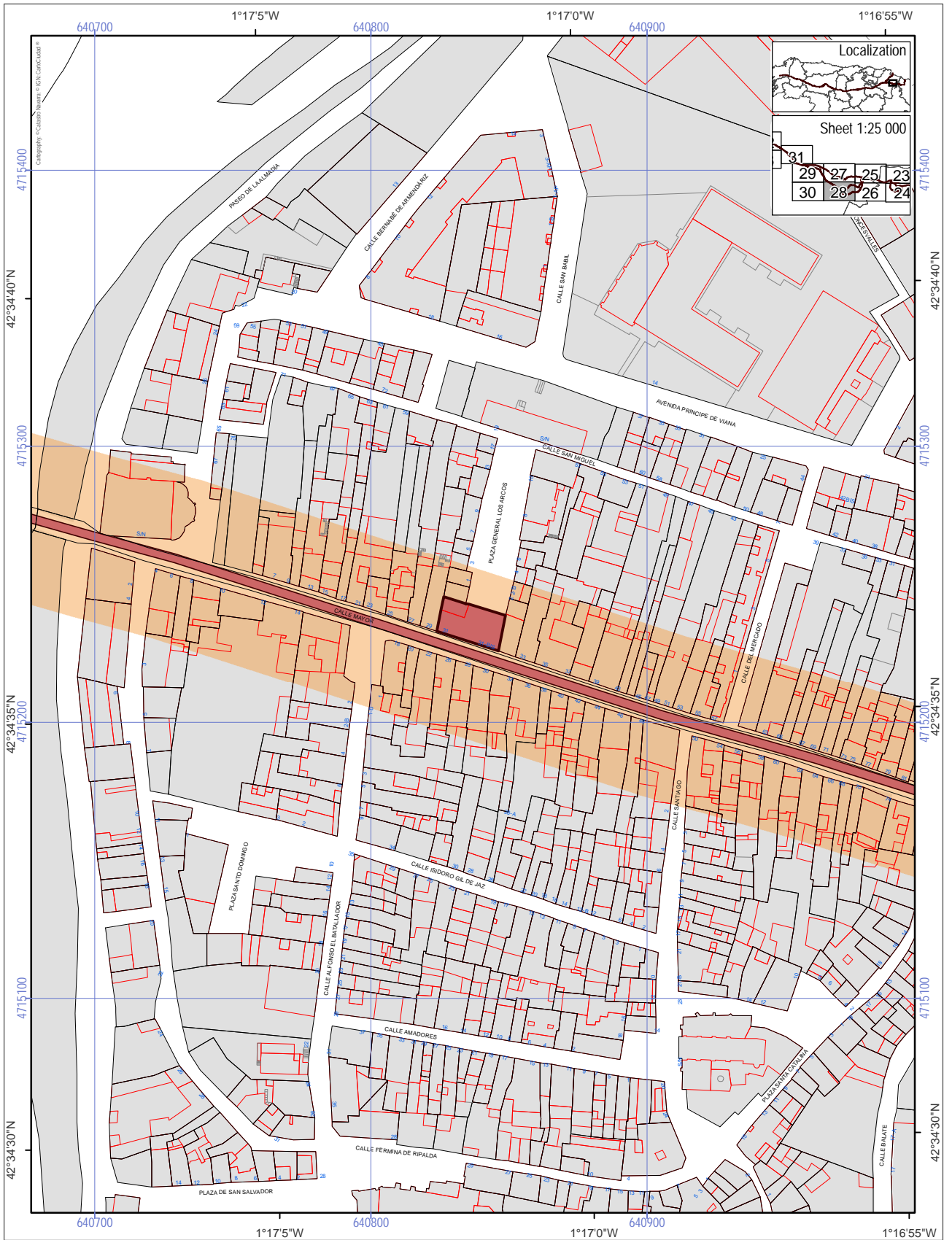
- World Heritage Property
- Route of Santiago de Compostela
- Associated structures (0.2552 ha)
- Buffer zone of the World Heritage Property



ETRS 1989, UTM Zone 30



ROUTE OF SANTIAGO DE COMPOSTELA. WORLD HERITAGE
Convent-Church of El Carmen [395]



Localization

Sheet 1:25 000

31	29	27	25	23
30	28	26	24	

World Heritage Property

Route of Santiago de Compostela

Associated structures (0.0300 ha)

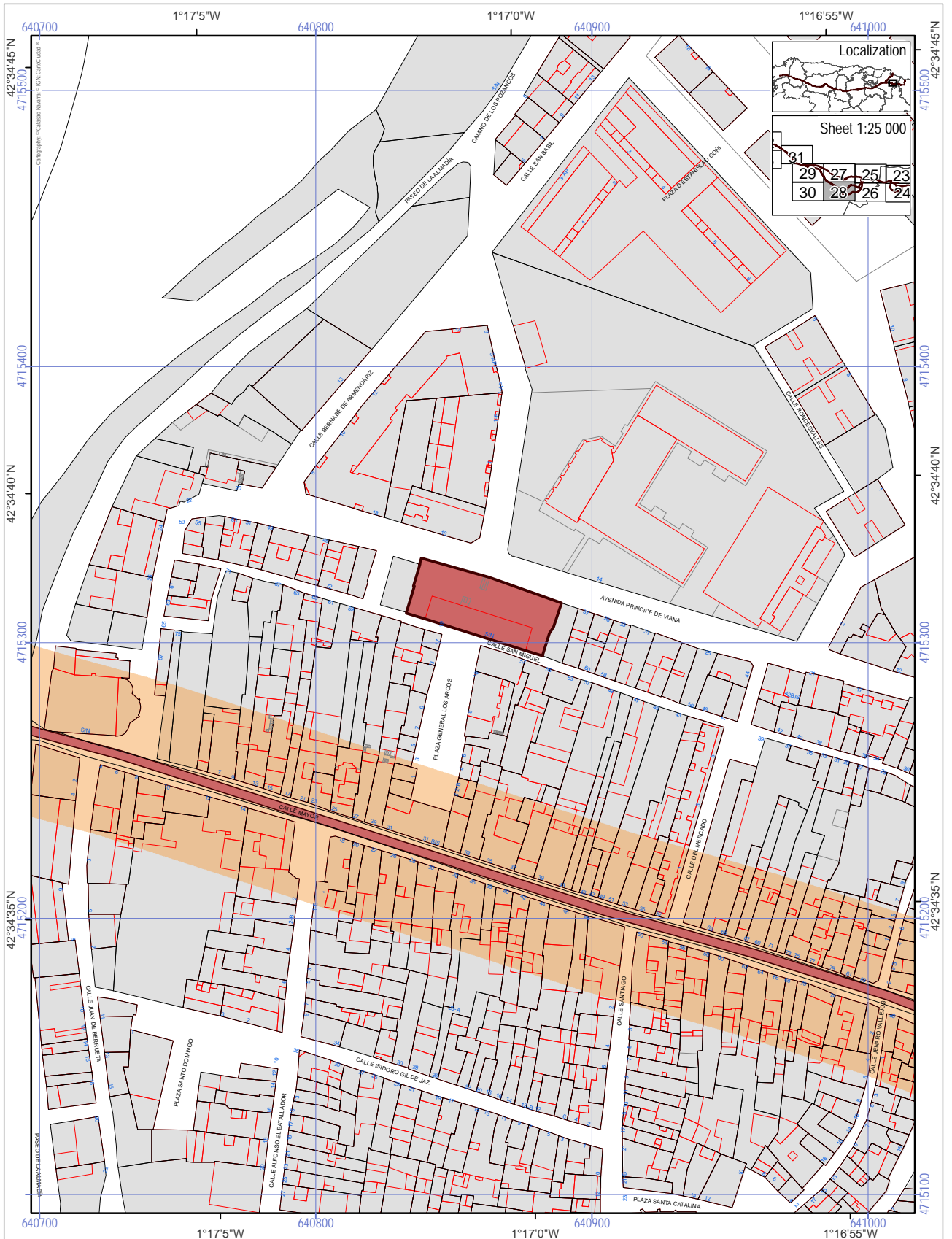
Buffer zone of the World Heritage Property

Scale 1:2 000

0 50 100 m

ETRS 1989, UTM Zone 30

ROUTE OF SANTIAGO DE COMPOSTELA. WORLD HERITAGE
City hall of Sangüesa [396]



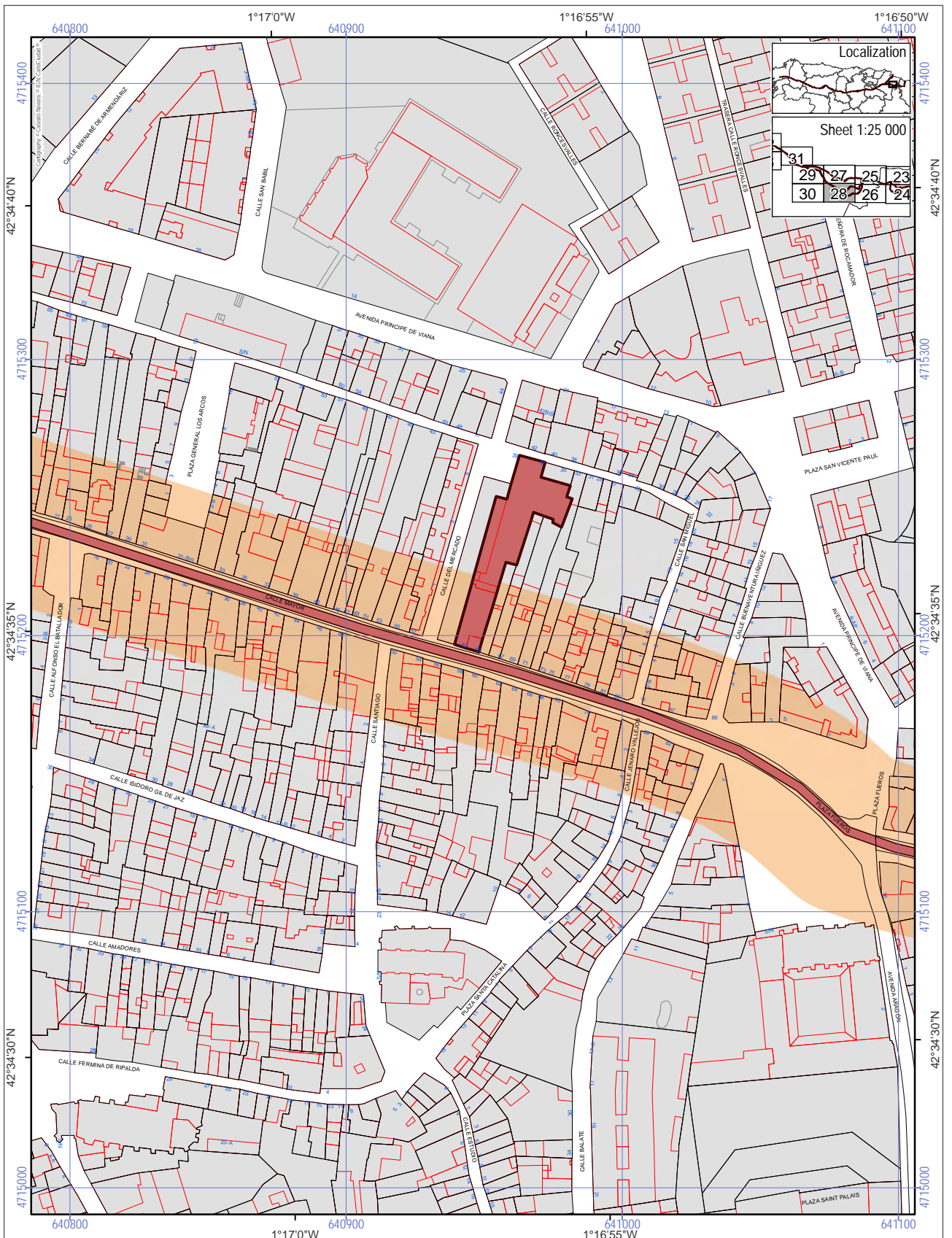
- World Heritage Property
- Route of Santiago de Compostela
- Associated structures (0.0622 ha)
- Buffer zone of the World Heritage Property

Scale 1:2 000



ETRS 1989, UTM Zone 30





- World Heritage Property
- Route of Santiago de Compostela
- Associated structures (0.0963 ha)
- Buffer zone of the World Heritage Property

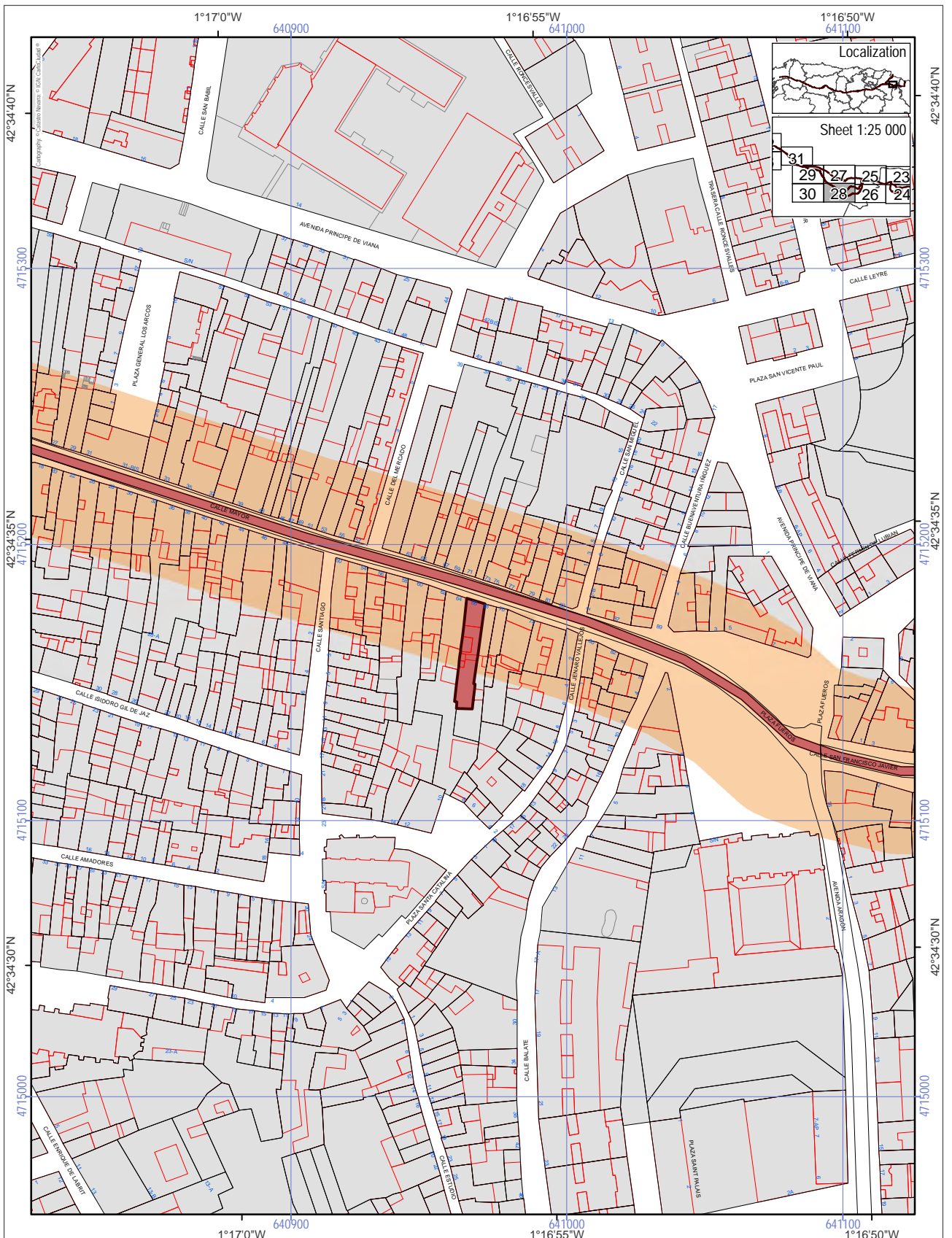
Scale 1:2 000



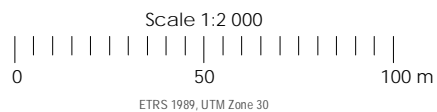
ETRS 1989, UTM Zone 30



ROUTE OF SANTIAGO DE COMPOSTELA. WORLD HERITAGE
Palace of the Sebastians [398]

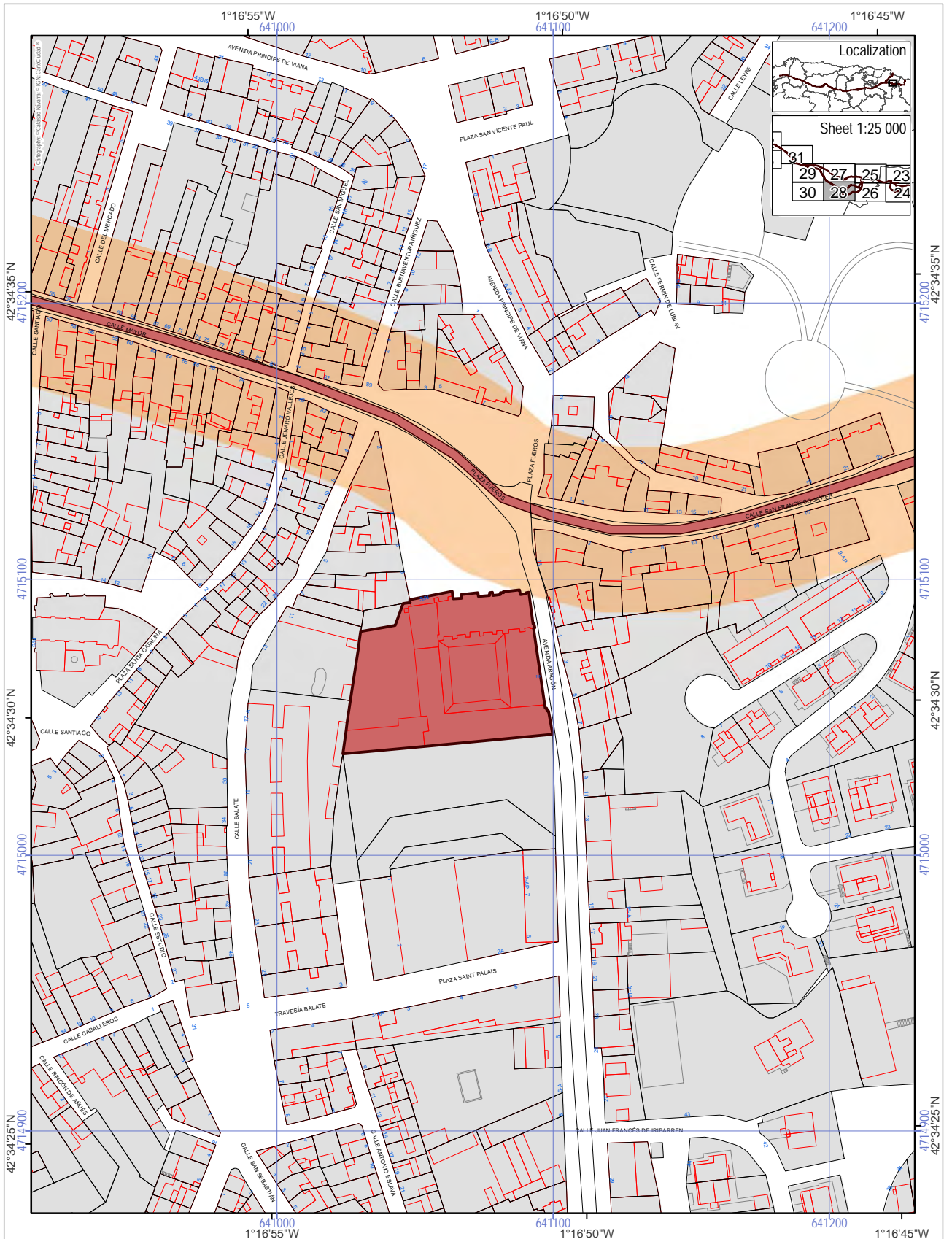


- World Heritage Property
- Route of Santiago de Compostela
- Associated structures (0.0253 ha)
- Buffer zone of the World Heritage Property

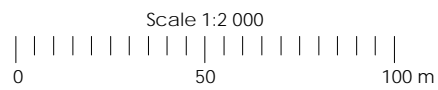


ETRS 1989, UTM Zone 30

ROUTE OF SANTIAGO DE COMPOSTELA. WORLD HERITAGE
64, Main street house [399]



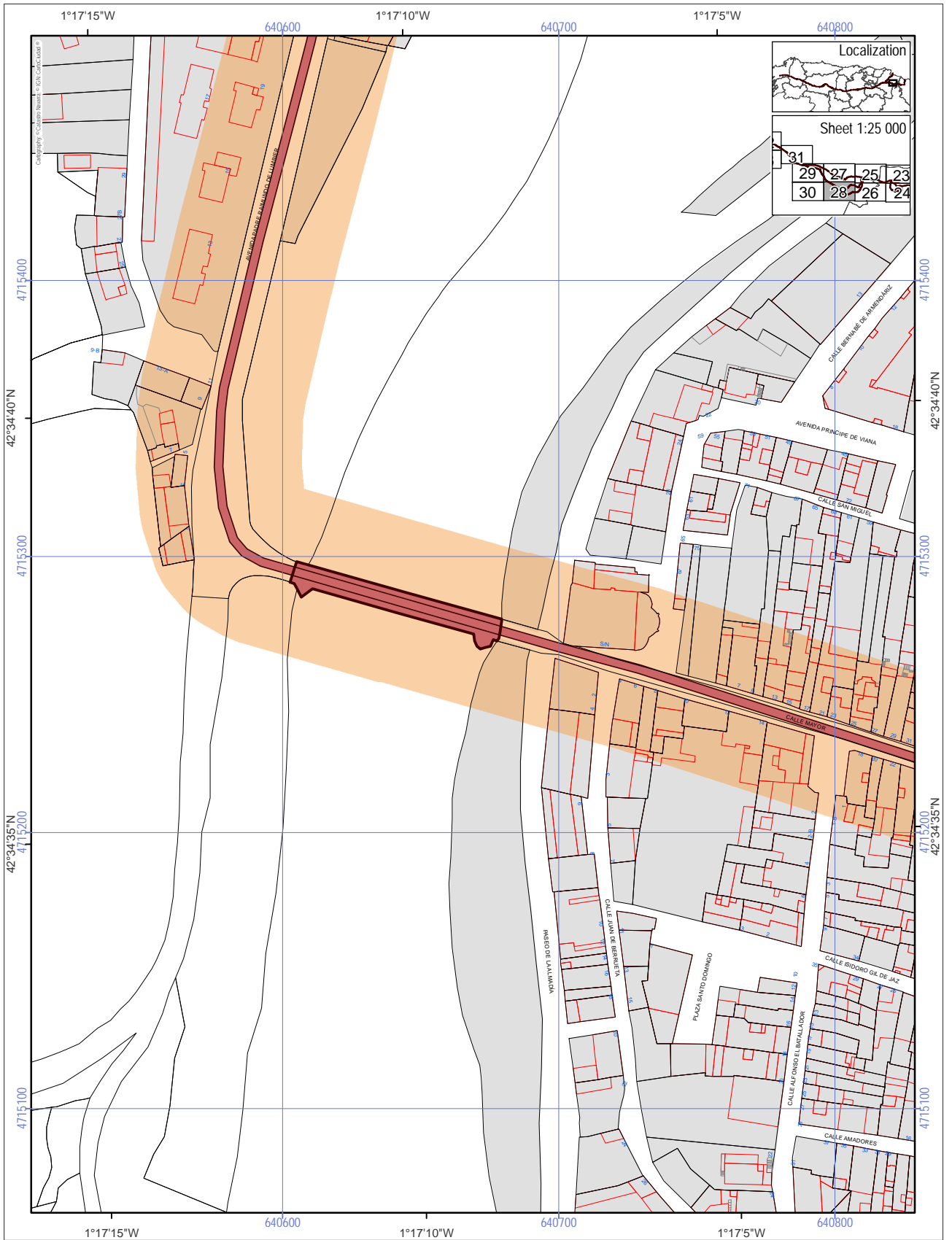
- World Heritage Property
- Route of Santiago de Compostela
- Associated structures (0.3463 ha)
- Buffer zone of the World Heritage Property



ETRS 1989, UTM Zone 30



ROUTE OF SANTIAGO DE COMPOSTELA. WORLD HERITAGE
Convent-Church of San Francisco [400]



Localization

Sheet 1:25 000

31	29	27	25	23
30	28	26	24	

World Heritage Property

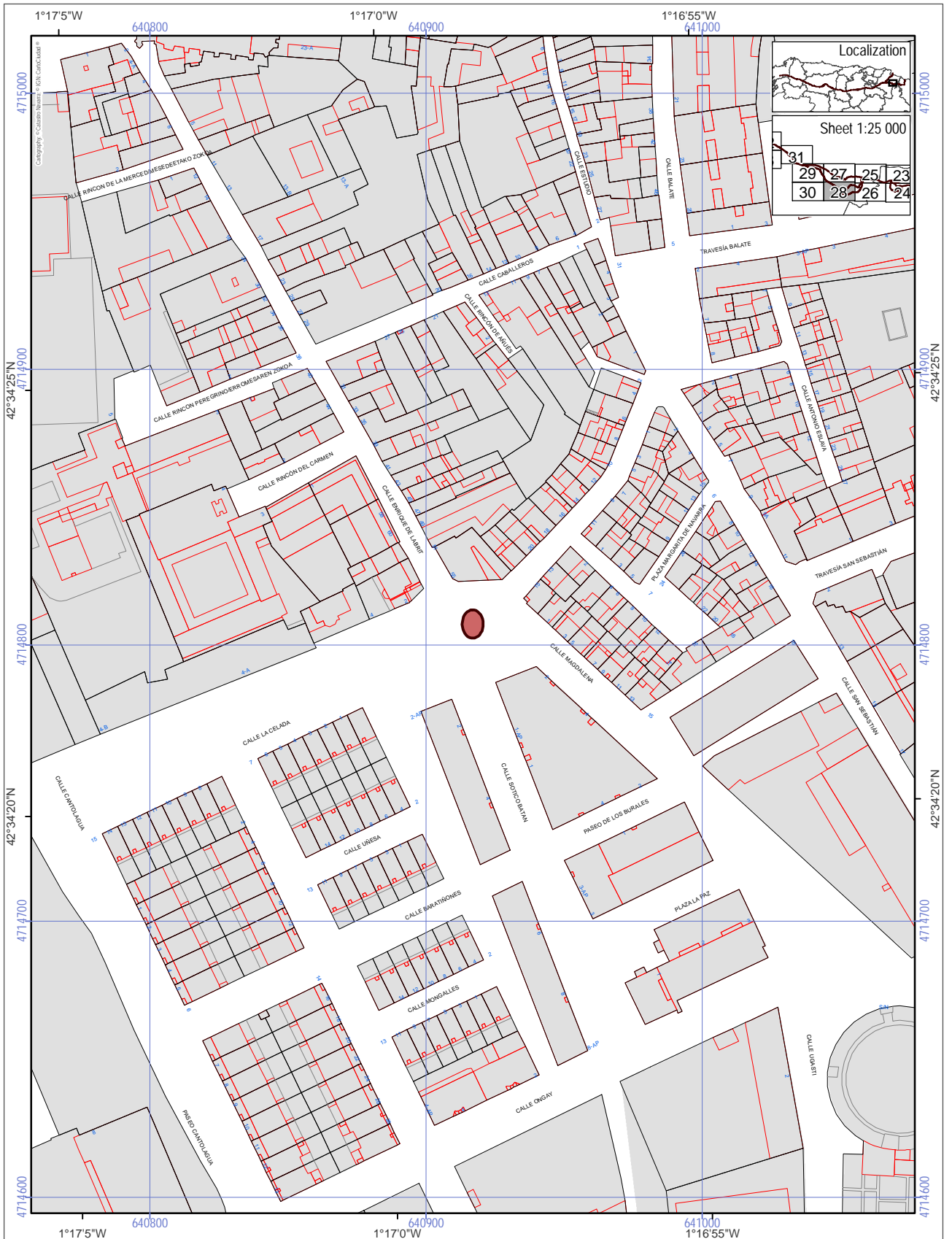
- Route of Santiago de Compostela
- Associated structures (0.0052 ha)
- Buffer zone of the World Heritage Property

Scale 1:2 000

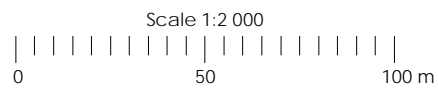
0 50 100 m

ETRS 1989, UTM Zone 30

ROUTE OF SANTIAGO DE COMPOSTELA. WORLD HERITAGE
Old bridge [401]



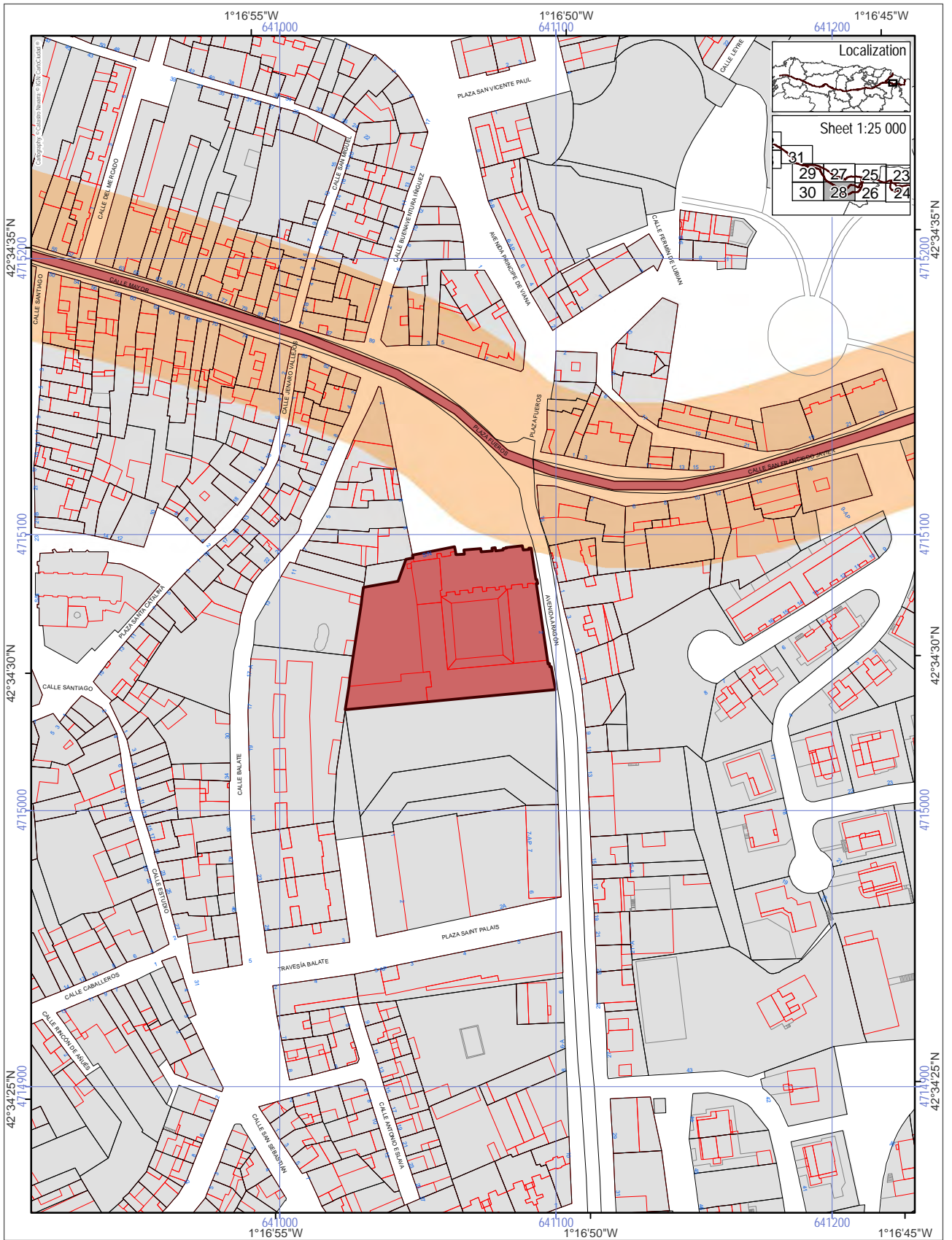
- World Heritage Property
- Route of Santiago de Compostela
- Associated structures (-)
- Buffer zone of the World Heritage Property



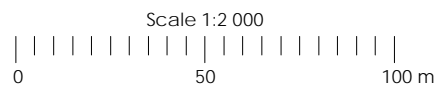
ETRS 1989, UTM Zone 30



ROUTE OF SANTIAGO DE COMPOSTELA. WORLD HERITAGE
Carajeas Doorway and ramparts [402]



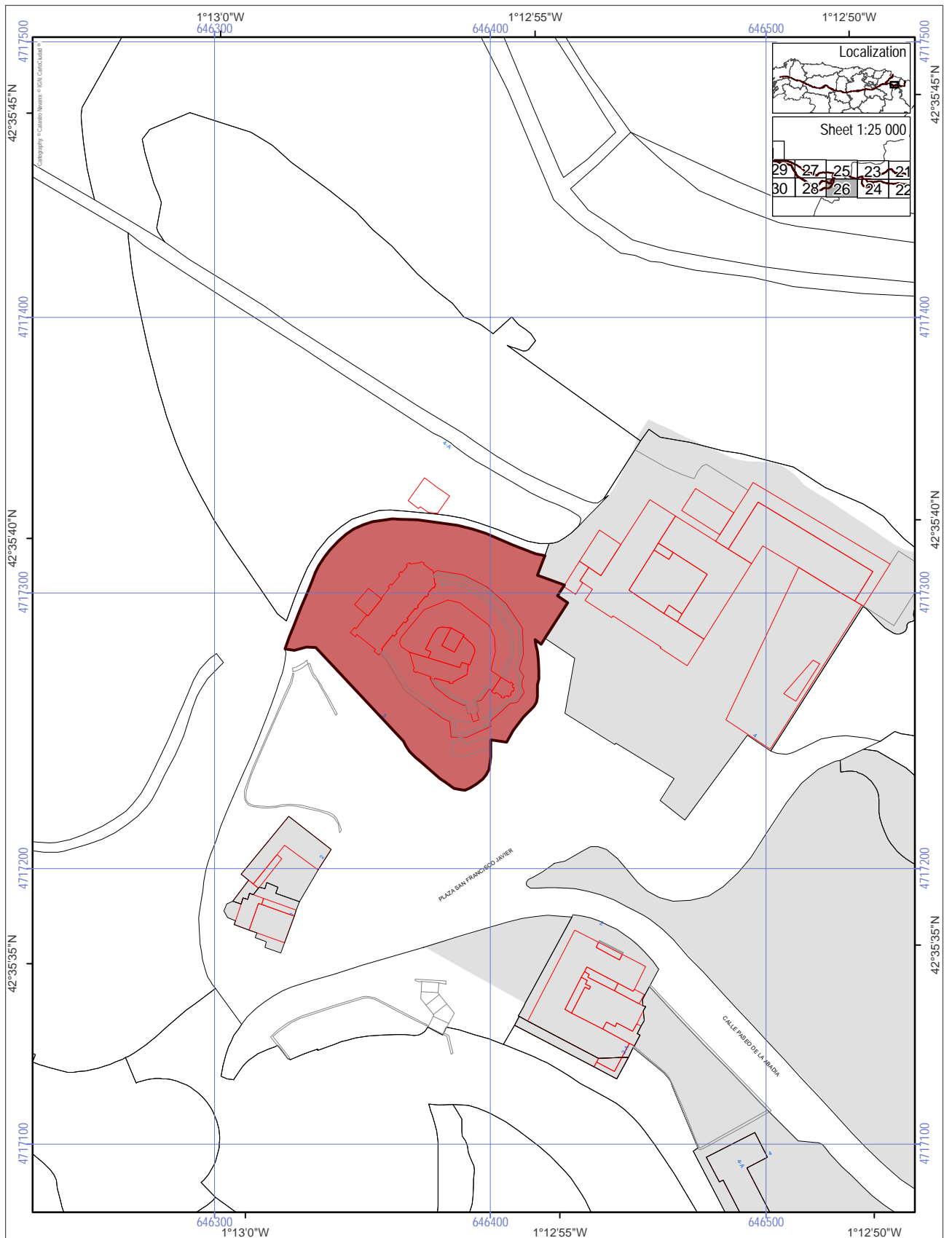
- World Heritage Property
- Route of Santiago de Compostela
- Associated structures (0.3463 ha)
- Buffer zone of the World Heritage Property



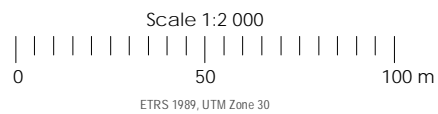
ETRS 1989, UTM Zone 30



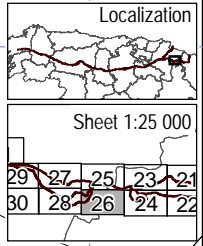
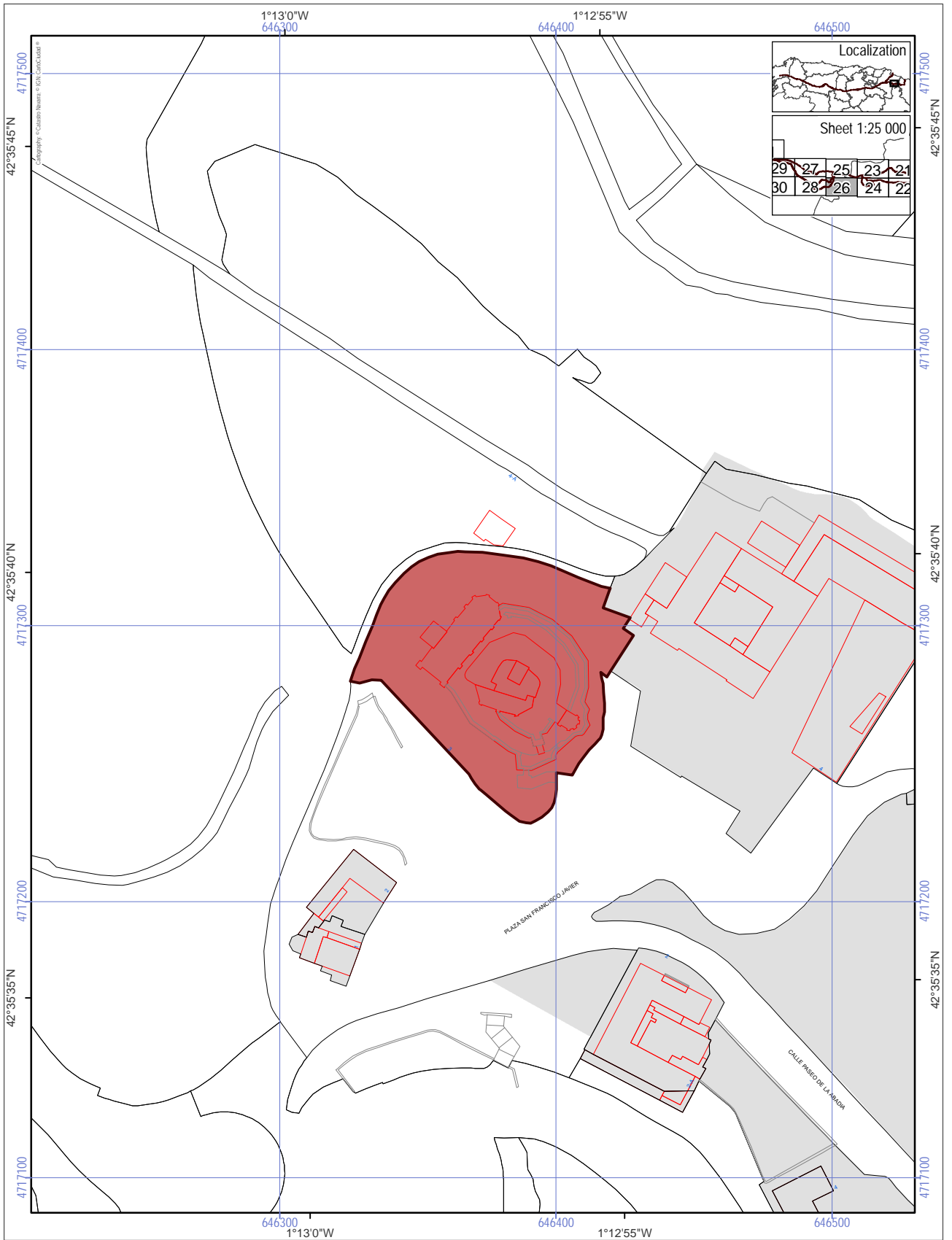
ROUTE OF SANTIAGO DE COMPOSTELA. WORLD HERITAGE
Cloister Convent of San Francisco [403]



- World Heritage Property
-  Route of Santiago de Compostela
-  Associated structures (0.6189 ha)
-  Buffer zone of the World Heritage Property



ROUTE OF SANTIAGO DE COMPOSTELA. WORLD HERITAGE
Castle [404]



World Heritage Property

- Route of Santiago de Compostela
- Associated structures (0.6189 ha)
- Buffer zone of the World Heritage Property

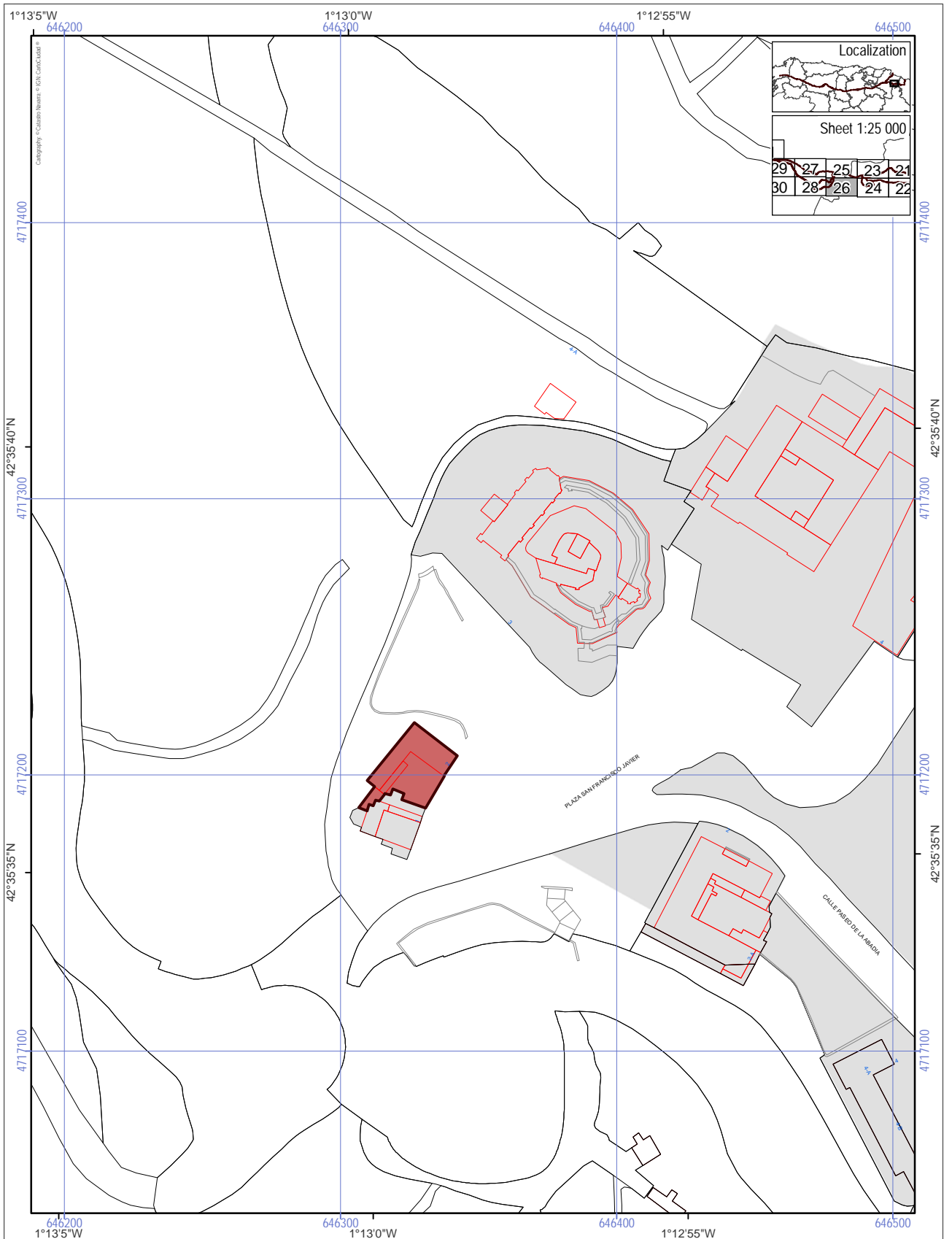
Scale 1:2 000

0 50 100 m

ETRS 1989, UTM Zone 30

North arrow symbol

ROUTE OF SANTIAGO DE COMPOSTELA. WORLD HERITAGE
 Basilica of San Francisco Javier [405]



World Heritage Property
 Route of Santiago de Compostela
 Associated structures (0.0609 ha)
 Buffer zone of the World Heritage Property

Scale 1:2 000
 0 50 100 m
 ETRS 1989, UTM Zone 30

Localization
 Sheet 1:25 000

29	27	25	23	21
30	28	26	24	22

ROUTE OF SANTIAGO DE COMPOSTELA. WORLD HERITAGE
 Convent [406]



World Heritage Property

- Route of Santiago de Compostela
- Associated structures (3.3173 ha)
- Buffer zone of the World Heritage Property

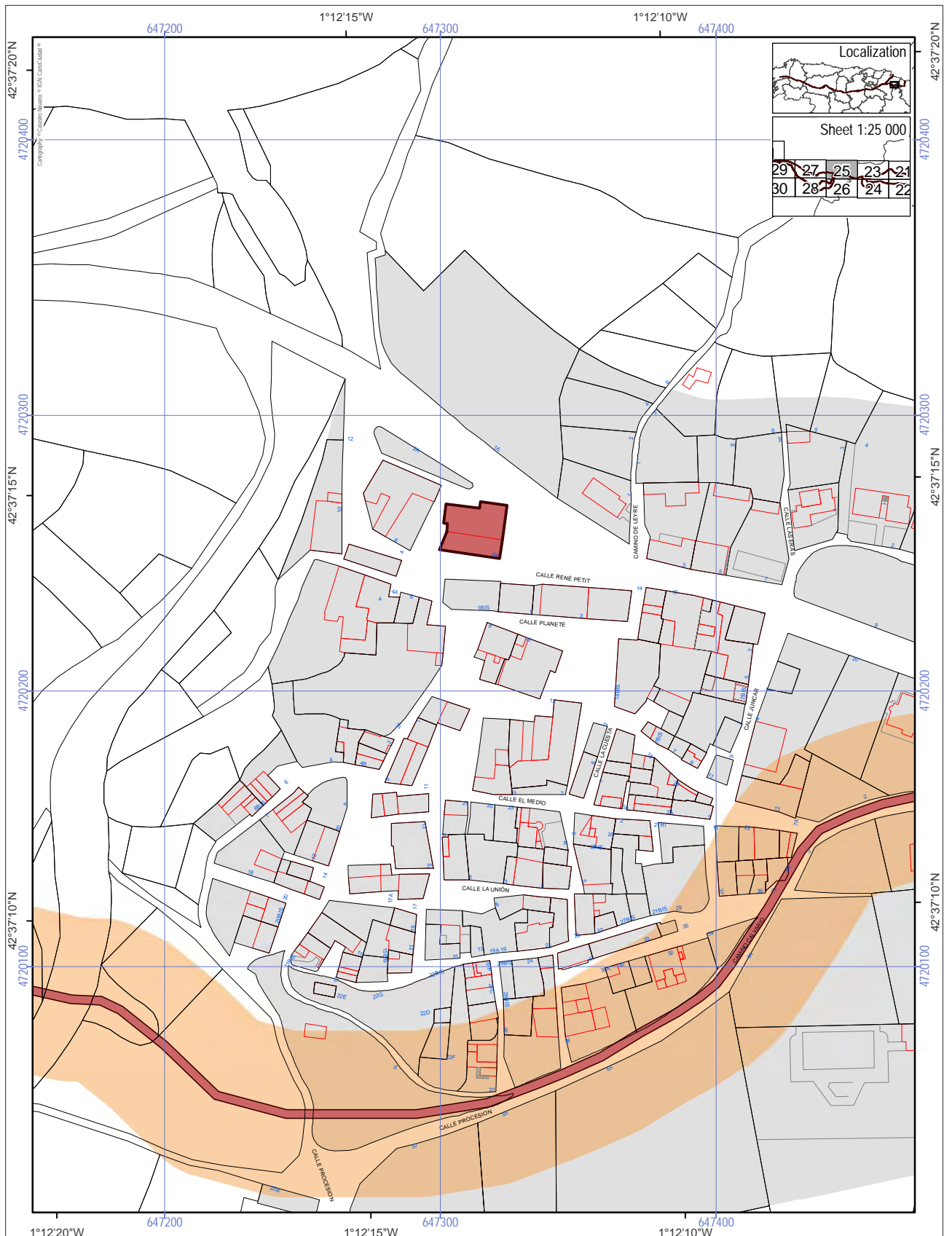
Scale 1:2 000

0 50 100 m

ETRS 1989, UTM Zone 30

N

ROUTE OF SANTIAGO DE COMPOSTELA. WORLD HERITAGE
 Monastery of San Salvador de Leire [407]



Localization

Sheet 1:25 000

29	27	25	23	21
30	28	26	24	22

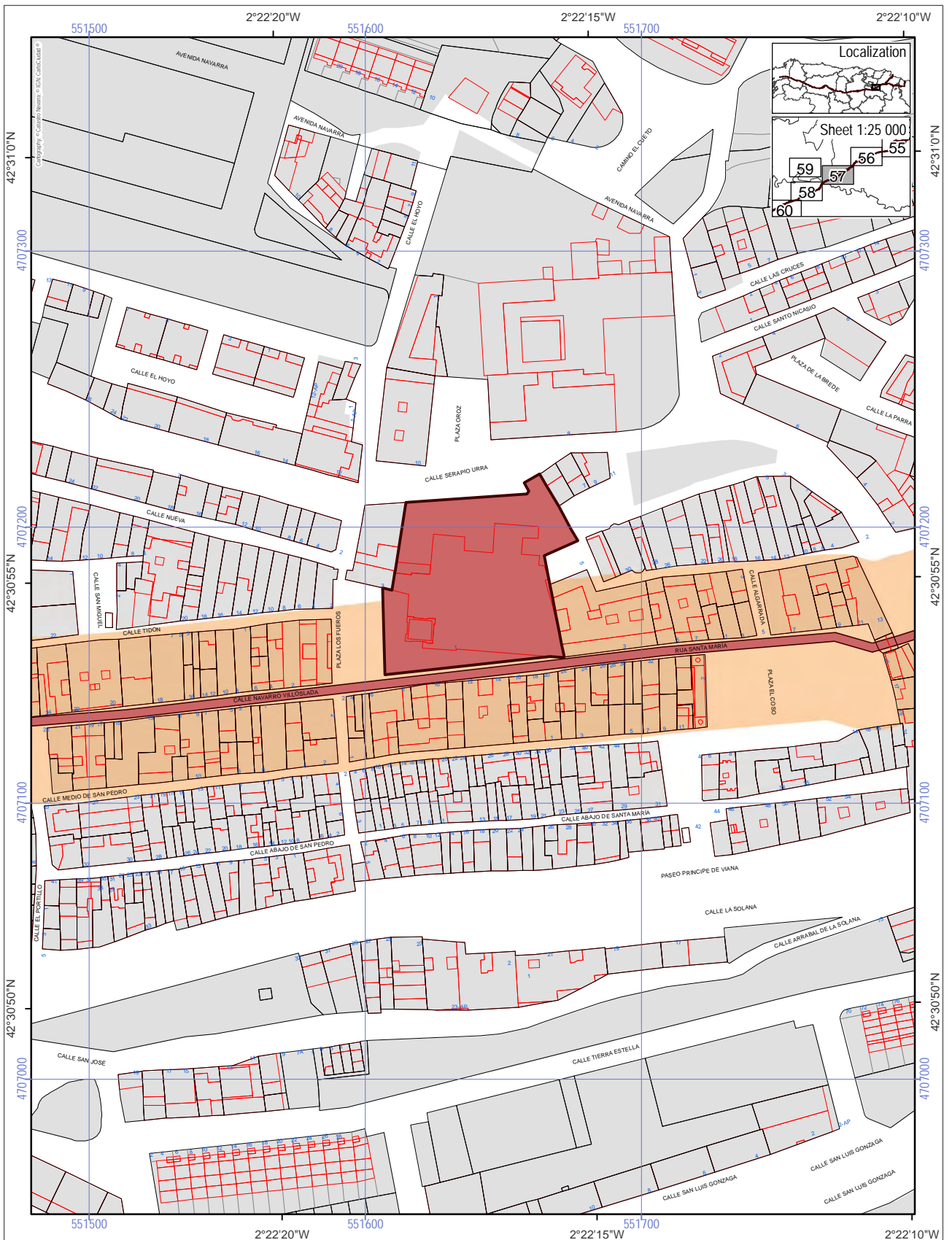
World Heritage Property

- Route of Santiago de Compostela
- Associated structures (0.0387 ha)
- Buffer zone of the World Heritage Property

Scale 1:2 000

ETRS 1989, UTM Zone 30

ROUTE OF SANTIAGO DE COMPOSTELA. WORLD HERITAGE
Old Church [408]



World Heritage Property

Route of Santiago de Compostela

Associated structures (0.3691 ha)

Buffer zone of the World Heritage Property

Scale 1:2 000

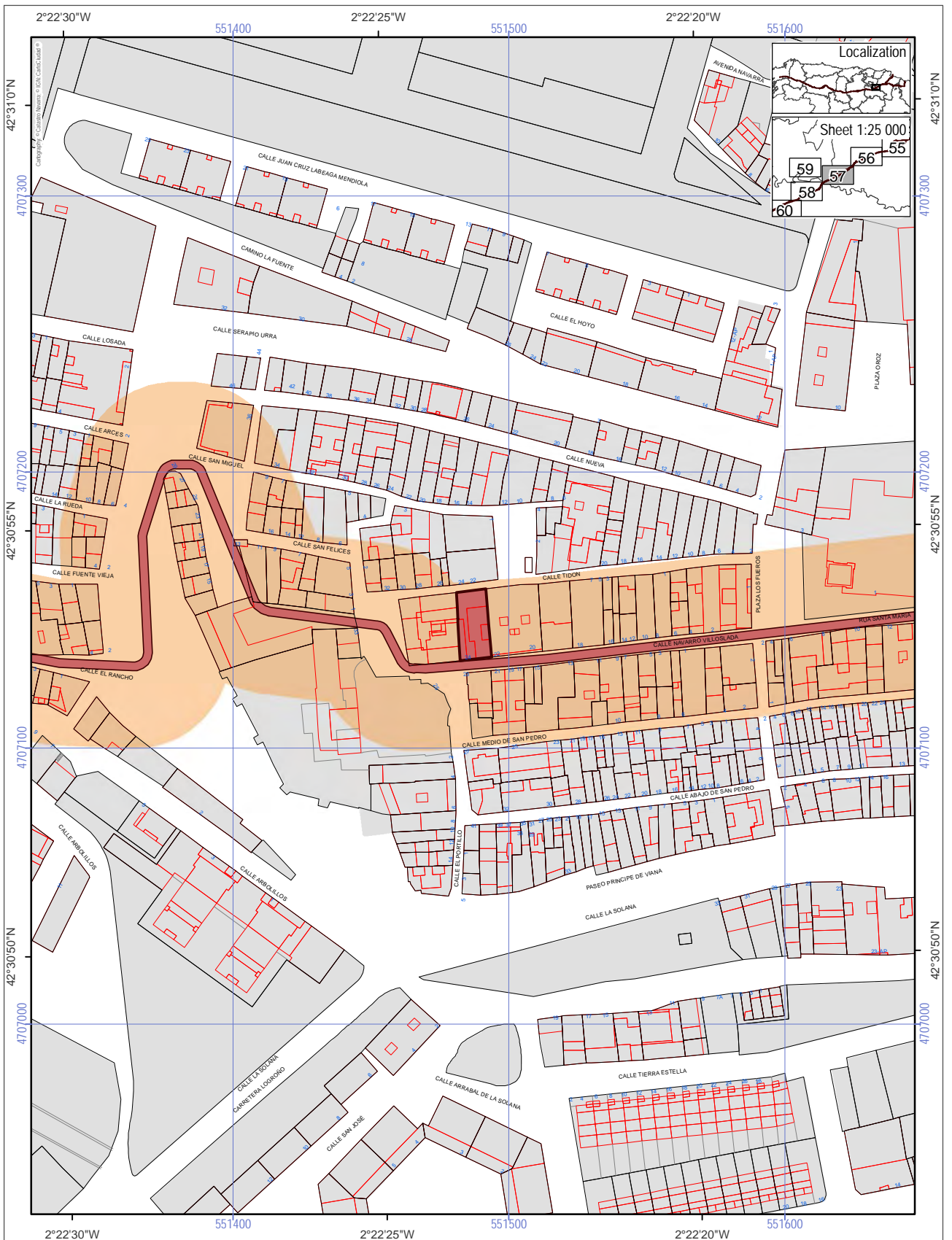
0 50 100 m

ETRS 1989, UTM Zone 30

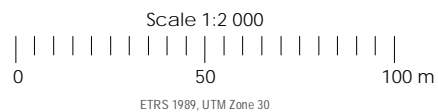
North arrow symbol

ROUTE OF SANTIAGO DE COMPOSTELA. WORLD HERITAGE

Church of Santa María [409]



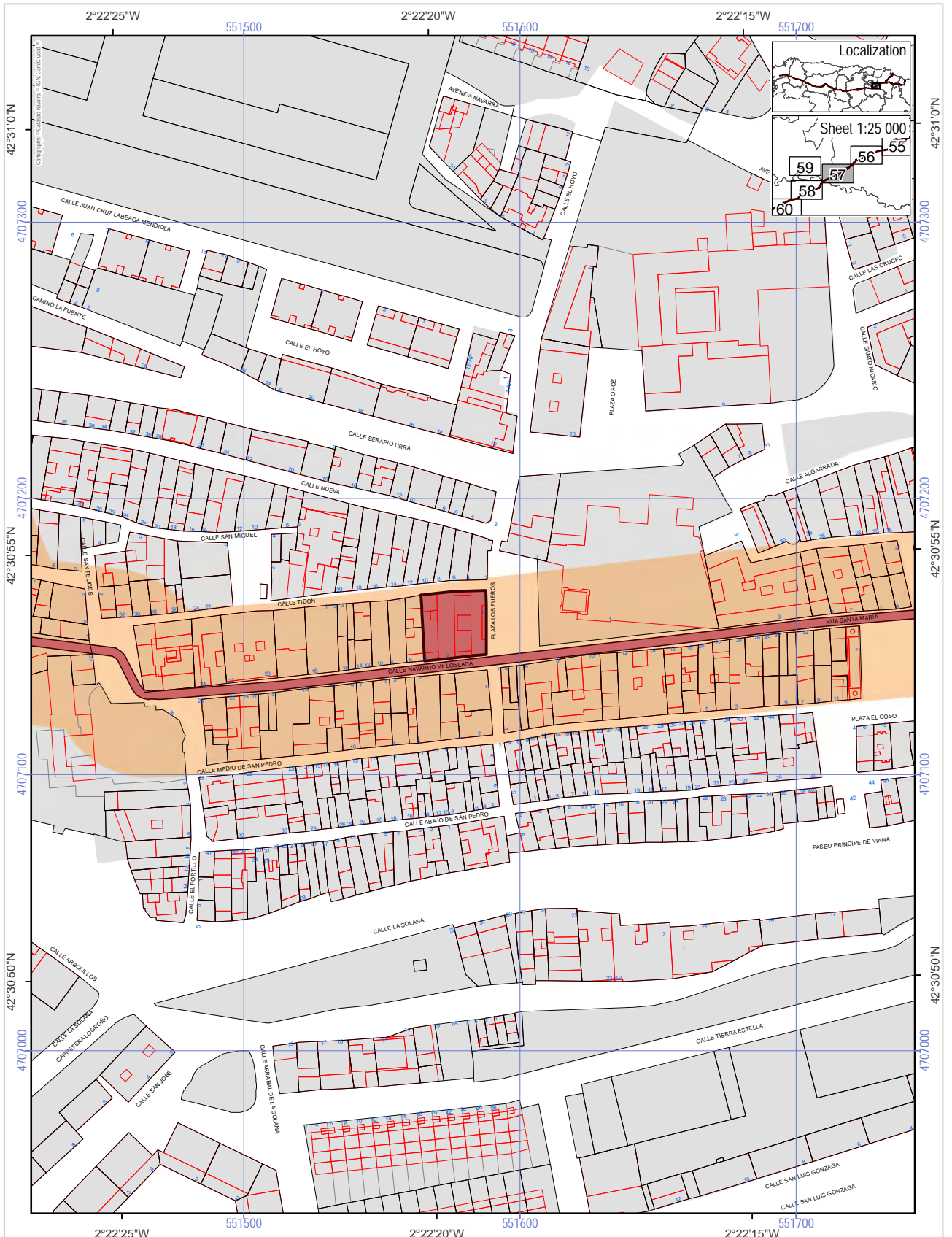
- World Heritage Property
- Route of Santiago de Compostela
- Associated structures (0.0275 ha)
- Buffer zone of the World Heritage Property



ETRS 1989, UTM Zone 30



ROUTE OF SANTIAGO DE COMPOSTELA. WORLD HERITAGE
Post office library [410]



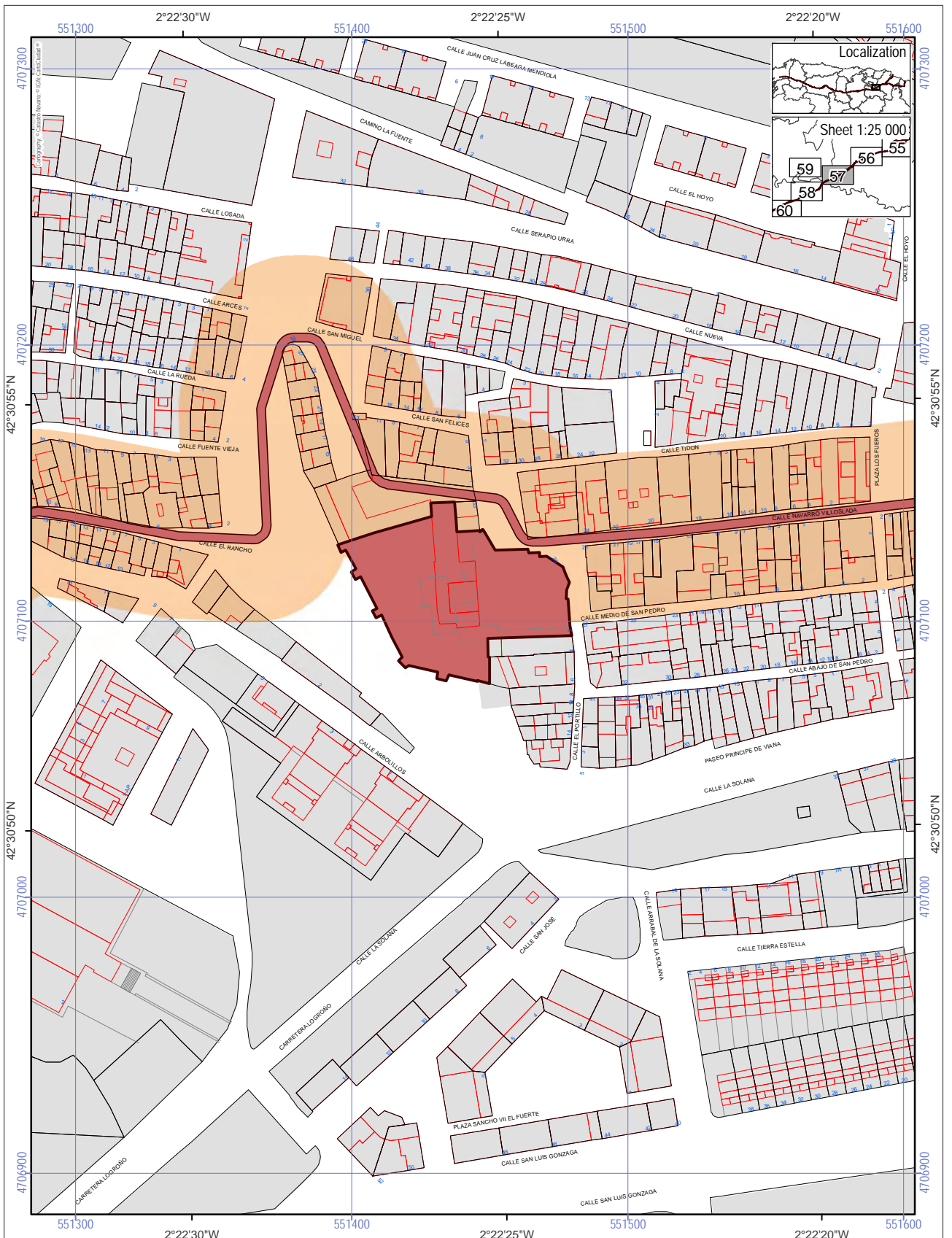
World Heritage Property
 Route of Santiago de Compostela
 Associated structures (0.0546 ha)
 Buffer zone of the World Heritage Property

Scale 1:2 000

0 50 100 m

ETRS 1989, UTM Zone 30

ROUTE OF SANTIAGO DE COMPOSTELA. WORLD HERITAGE
 Town hall of Viana [412]

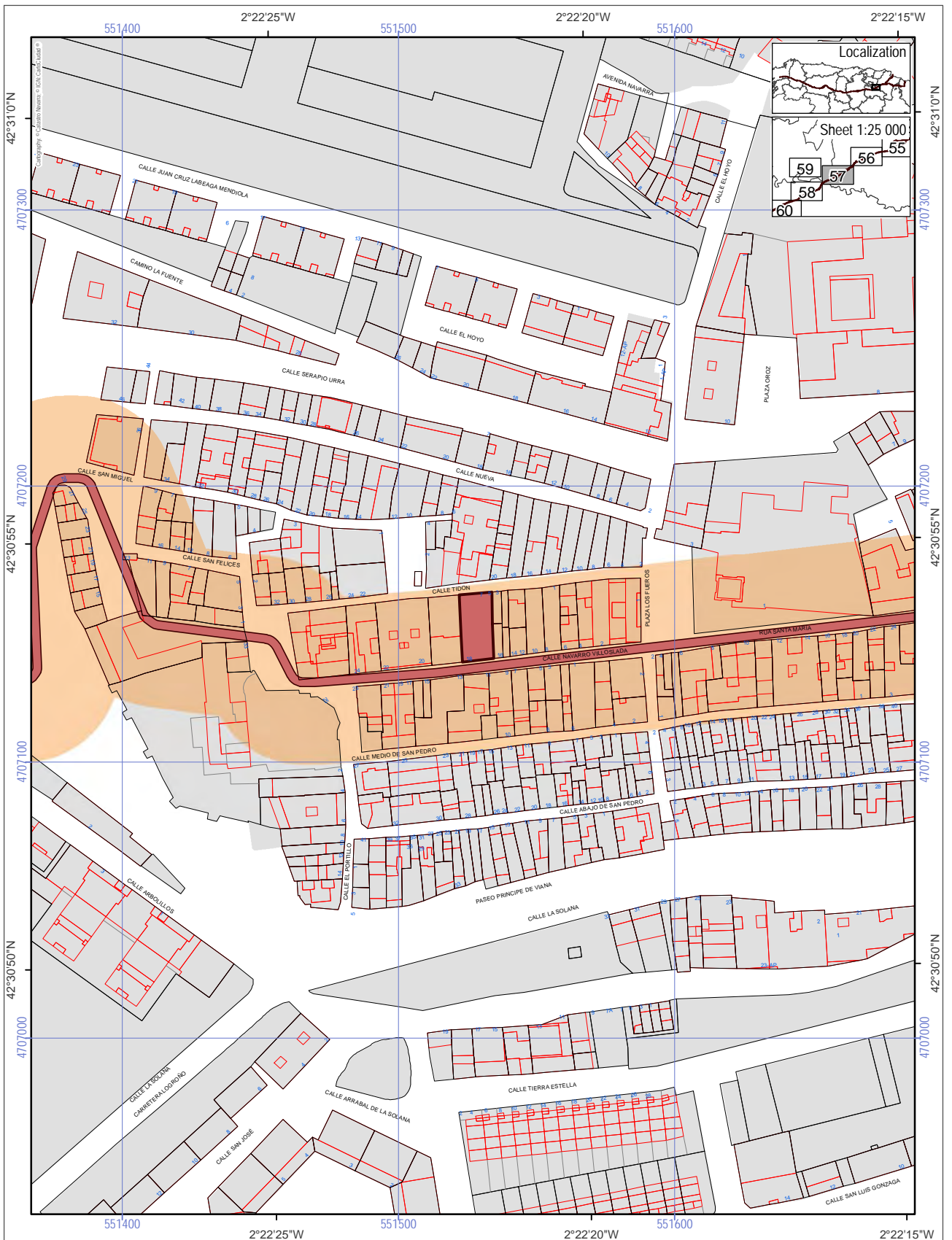


World Heritage Property
 Route of Santiago de Compostela
 Associated structures (0.3164 ha)
 Buffer zone of the World Heritage Property

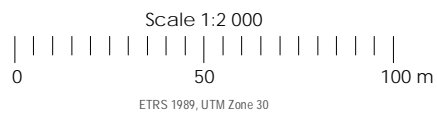
Scale 1:2 000
 0 50 100 m
 ETRS 1989, UTM Zone 30

N

ROUTE OF SANTIAGO DE COMPOSTELA. WORLD HERITAGE
 Church of San Pedro [413]



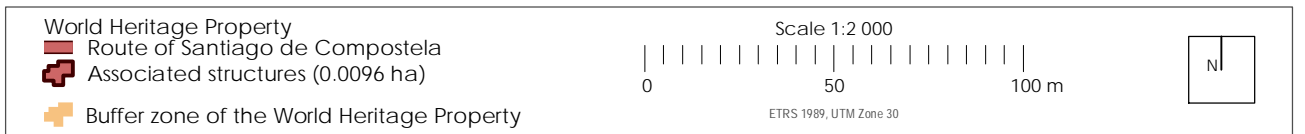
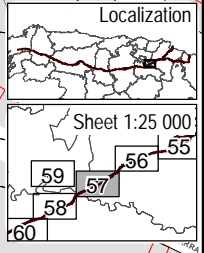
- World Heritage Property
- Route of Santiago de Compostela
- ▣ Associated structures (0.0280 ha)
- Buffer zone of the World Heritage Property



ETRS 1989, UTM Zone 30



ROUTE OF SANTIAGO DE COMPOSTELA. WORLD HERITAGE
Hermitage of La Soledad (of Solitude) [414]



ROUTE OF SANTIAGO DE COMPOSTELA. WORLD HERITAGE
 Borgia's house [416]



World Heritage Property
 Route of Santiago de Compostela
 Associated structures (0.0030 ha)
 Buffer zone of the World Heritage Property

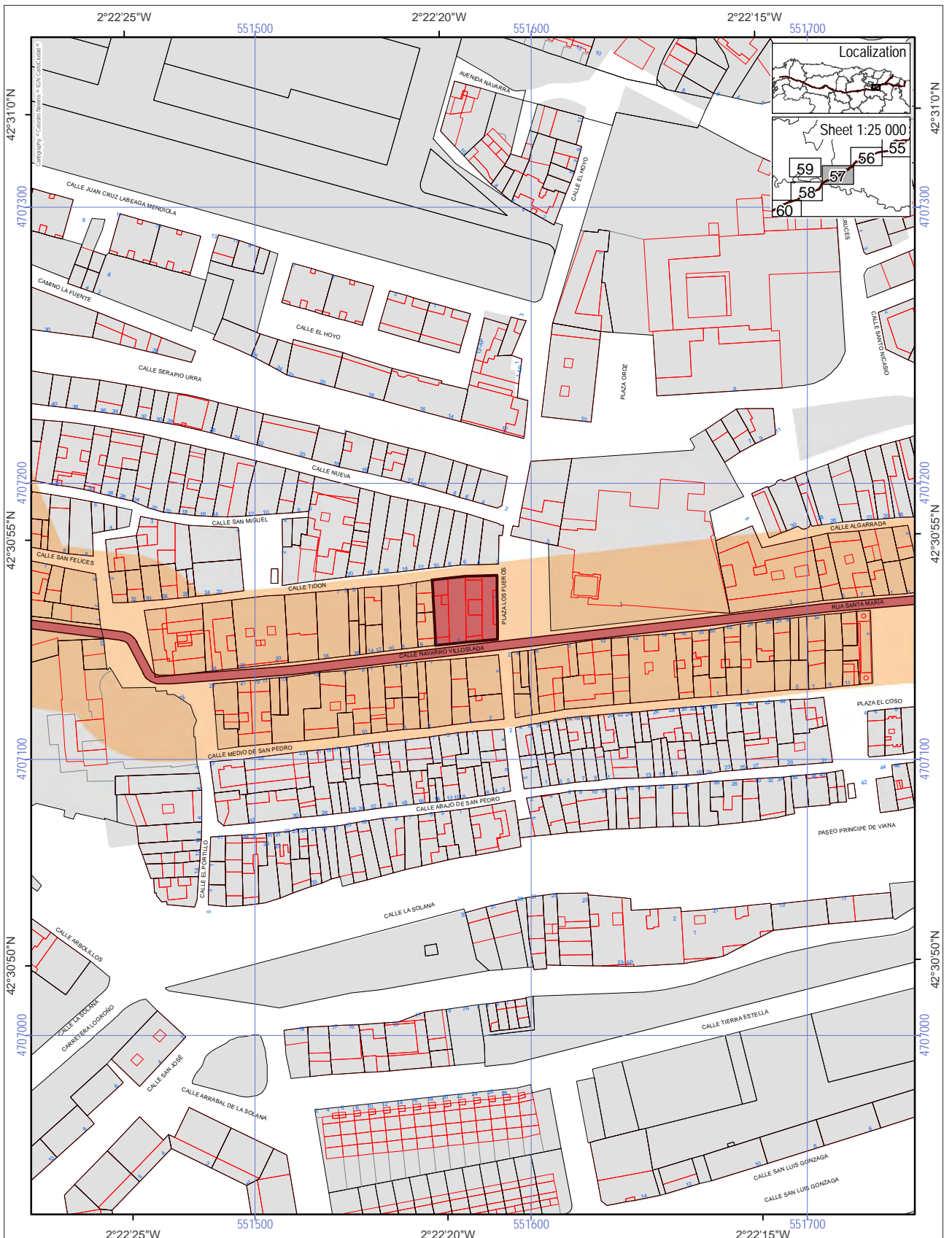
Scale 1:2 000

0 50 100 m

ETRS 1989, UTM Zone 30

North arrow symbol

ROUTE OF SANTIAGO DE COMPOSTELA. WORLD HERITAGE
 La Solana or La Inmaculada doorway [417]



World Heritage Property
 Route of Santiago de Compostela
 Associated structures (0.0546 ha)
 Buffer zone of the World Heritage Property

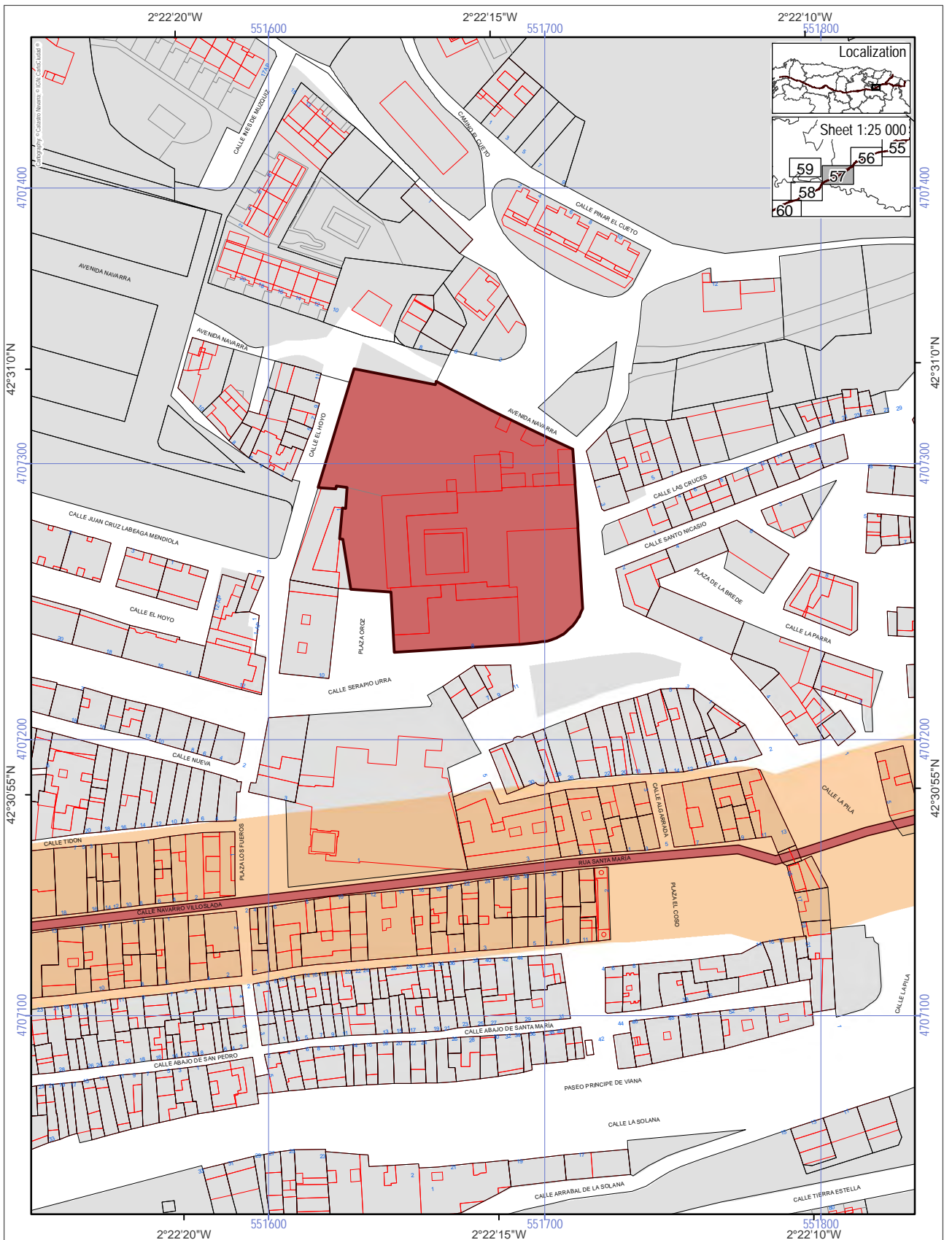
Scale 1:2 000

0 50 100 m

ETRS 1989, UTM Zone 30

NI

ROUTE OF SANTIAGO DE COMPOSTELA. WORLD HERITAGE
 House of Arzobispo Musquiz and Aldunate's [418]



World Heritage Property

- Route of Santiago de Compostela
- Associated structures (0.7258 ha)
- Buffer zone of the World Heritage Property

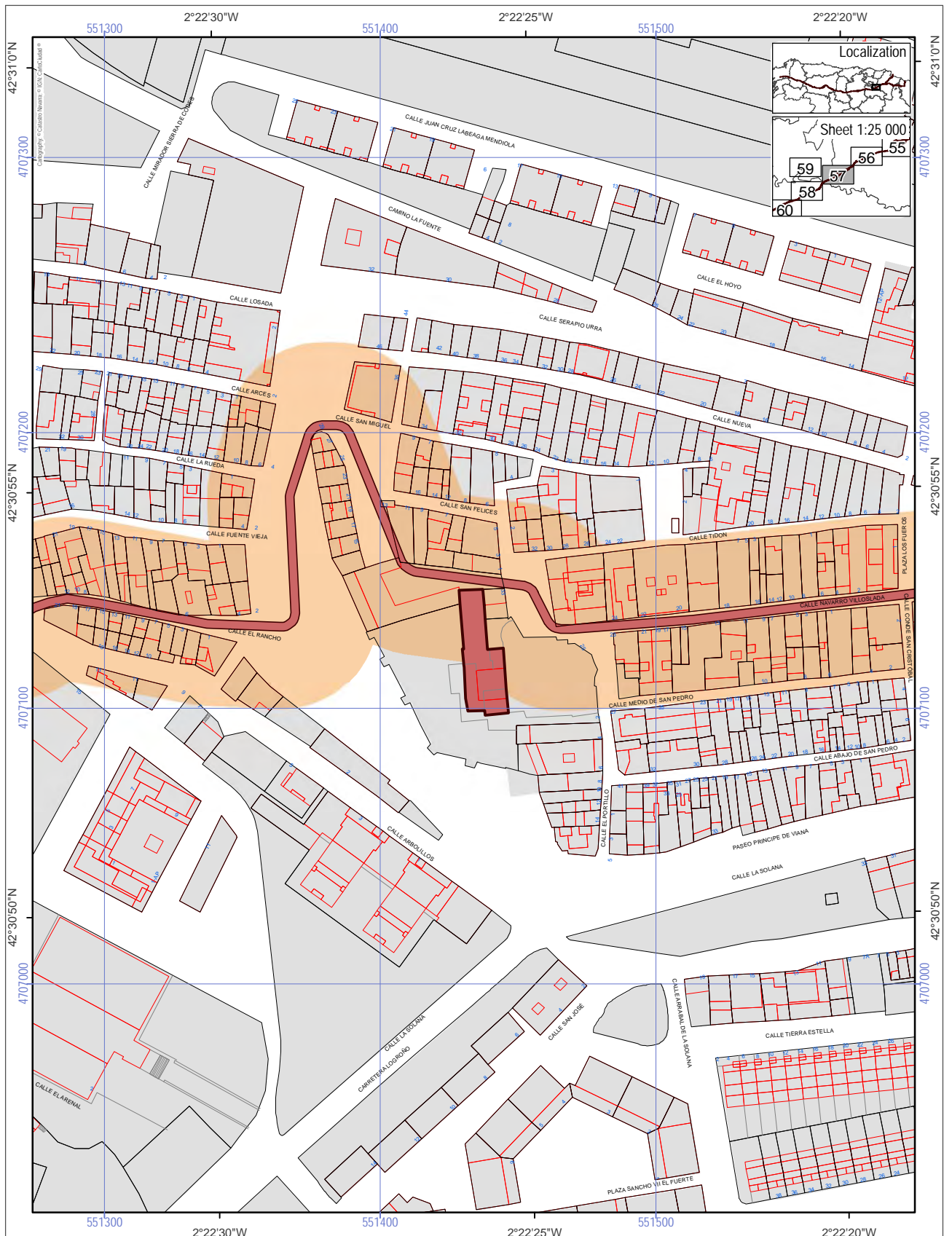
Scale 1:2 000

0 50 100 m

ETRS 1989, UTM Zone 30

N

ROUTE OF SANTIAGO DE COMPOSTELA. WORLD HERITAGE
 Convent of San Francisco – Church [419]



- World Heritage Property
- Route of Santiago de Compostela
- Associated structures (0.0262 ha)
- Buffer zone of the World Heritage Property

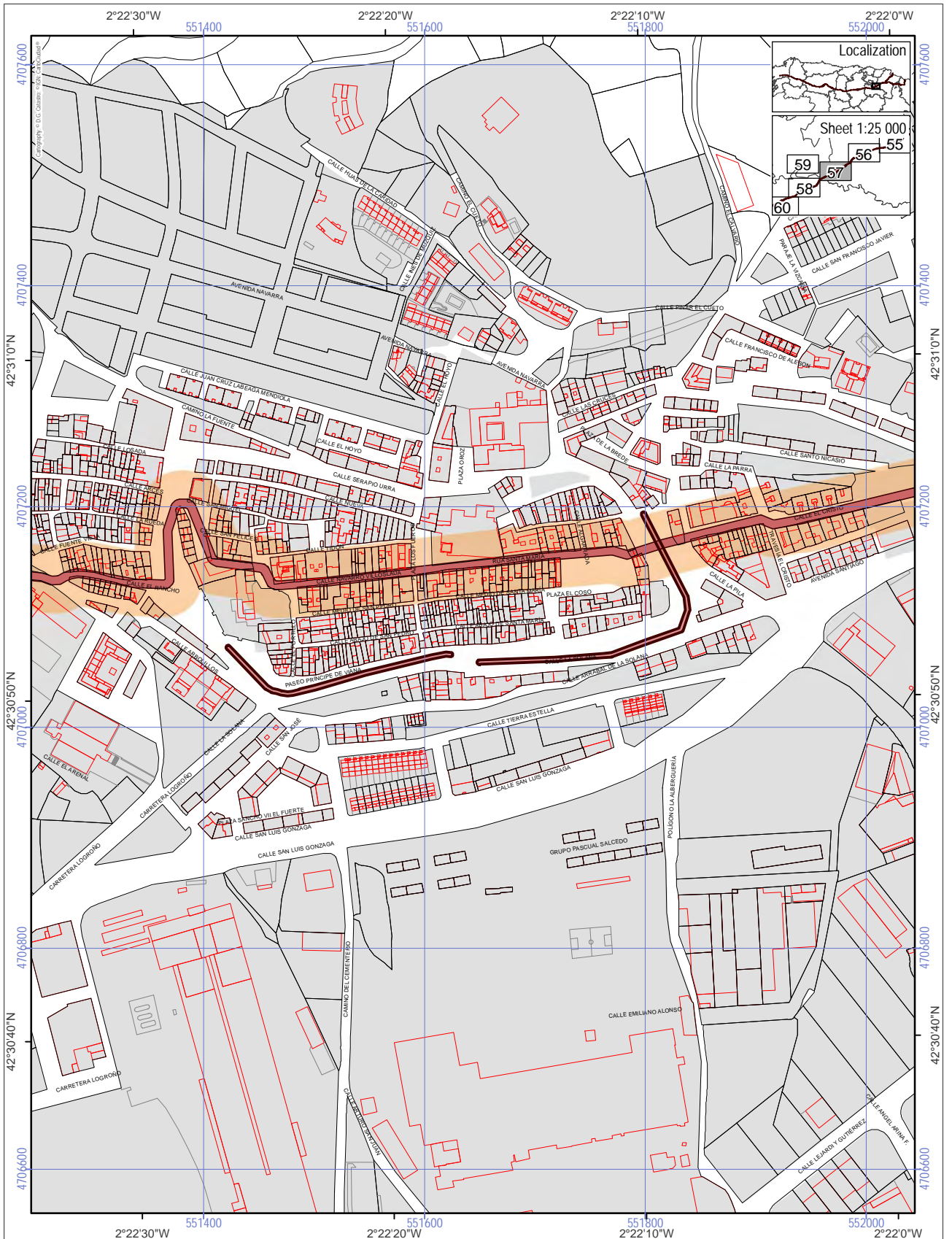
Scale 1:2 000



ETRS 1989, UTM Zone 30



ROUTE OF SANTIAGO DE COMPOSTELA. WORLD HERITAGE
 Nuestra Señora de la Gracia hospital [420]

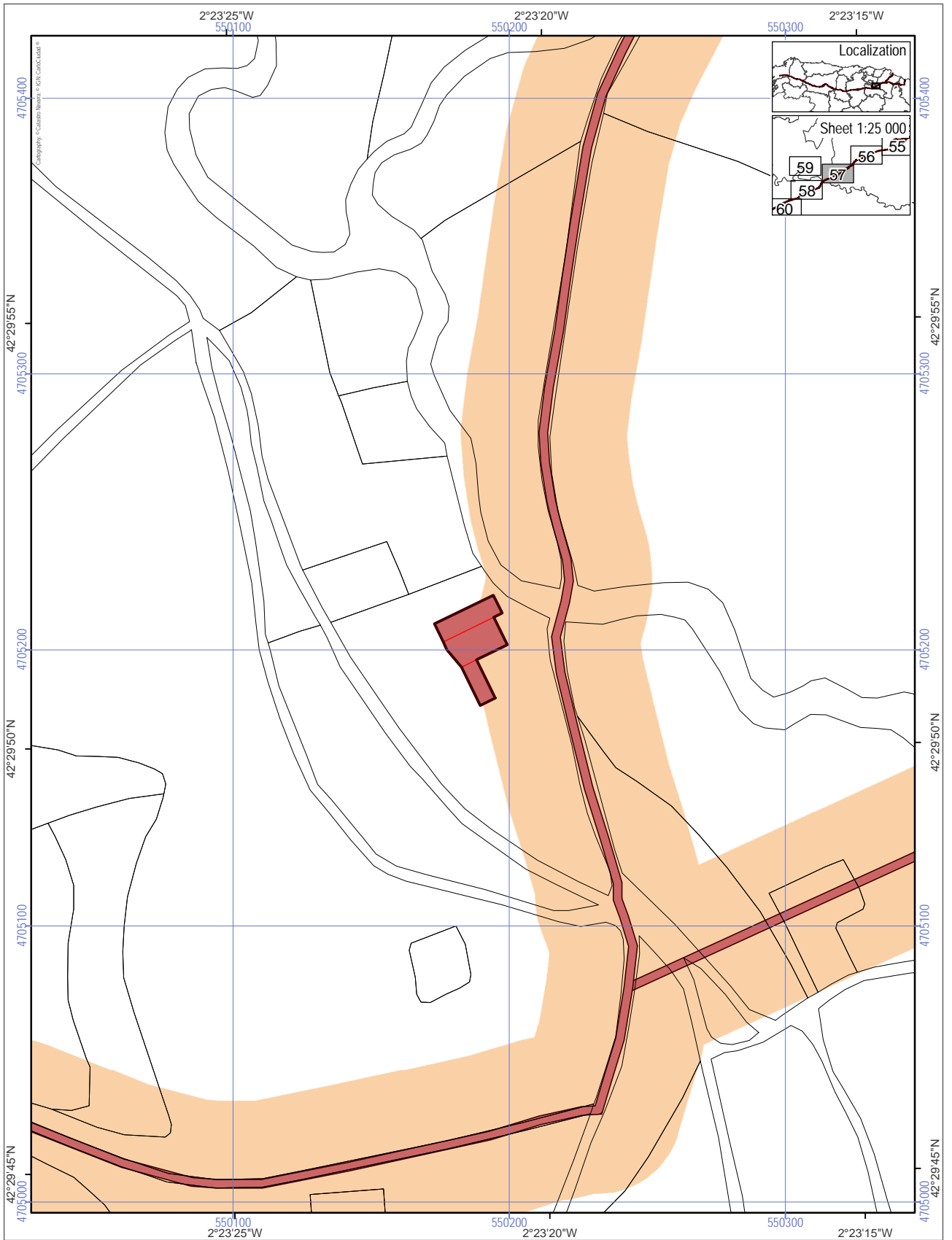


World Heritage Property
 Route of Santiago de Compostela
 Associated structures (-)
 Buffer zone of the World Heritage Property

Scale 1:5 000
 0 100 200 m
 ETRS 1989, UTM Zone 30

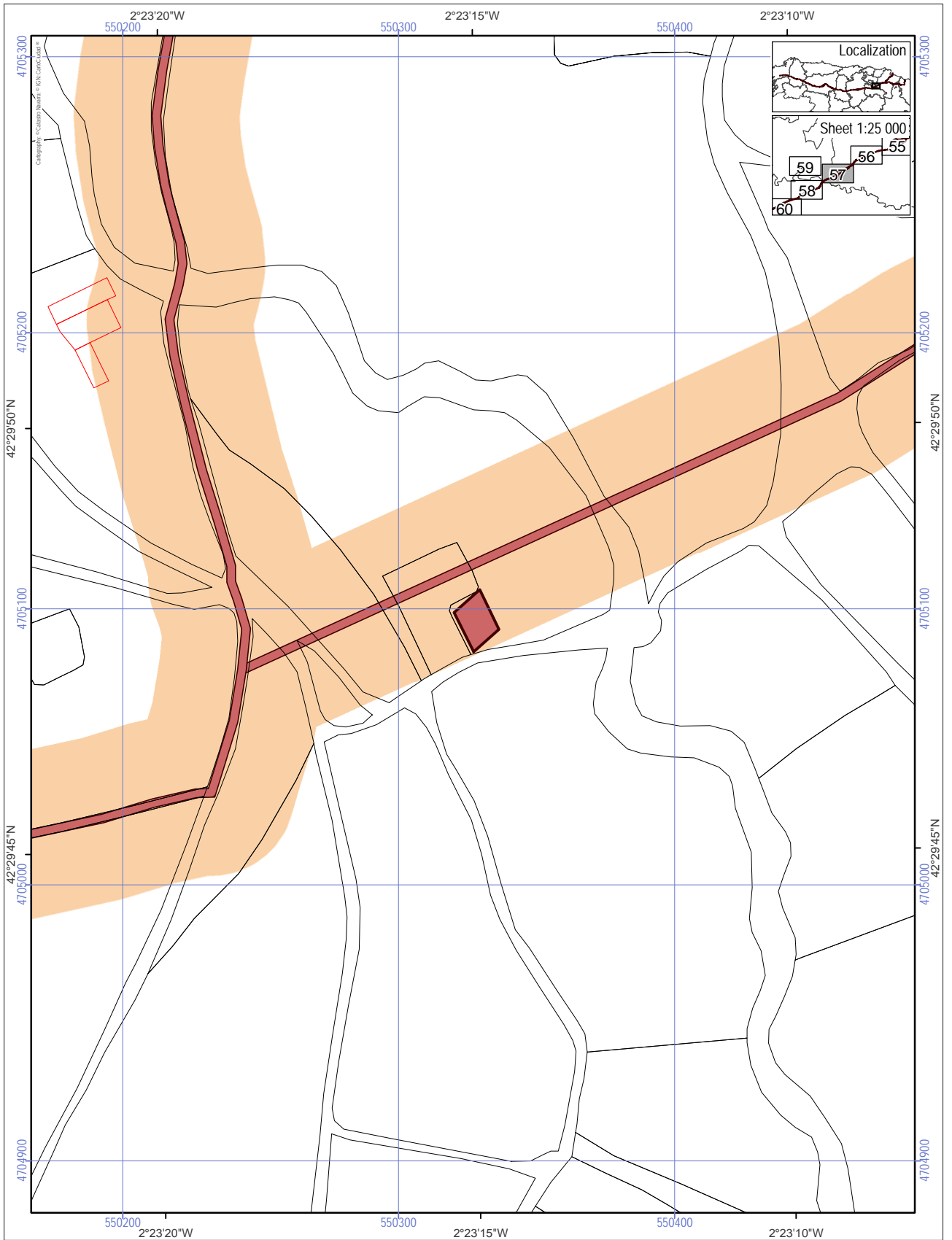
N

ROUTE OF SANTIAGO DE COMPOSTELA. WORLD HERITAGE
 City walls [421]



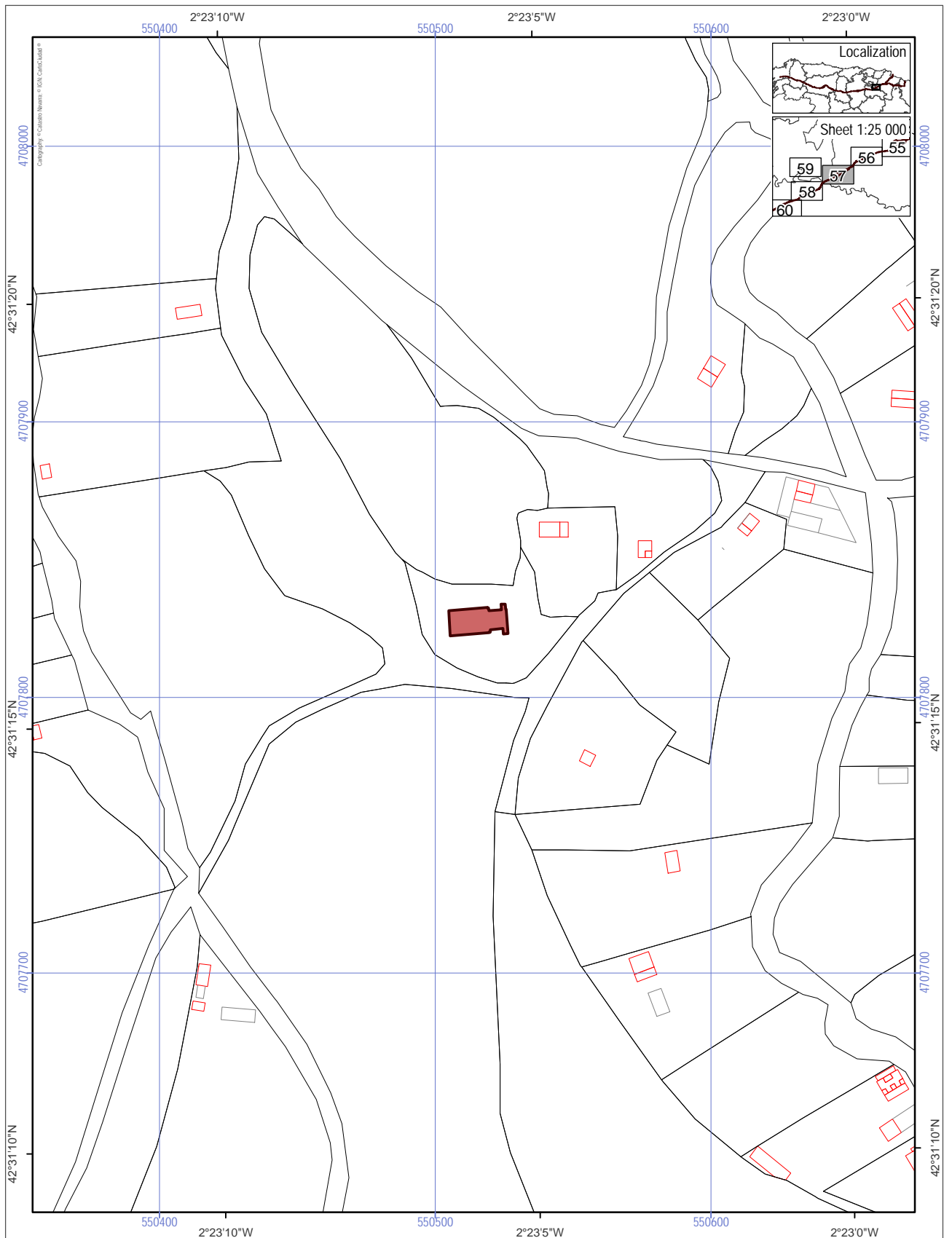
<ul style="list-style-type: none">  World Heritage Property  Route of Santiago de Compostela  Associated structures (0.0707 ha)  Buffer zone of the World Heritage Property 	<p>Scale 1:2 000</p>  <p>ETRS 1989, UTM Zone 30</p>	
-------------------------------------------------------------------------------------------------------------------------------------------------------------------------------------------------------------------------------------------------------------------------------------------------------------------------------------------------------------------------------------------------------------------------------------------------------------------------------------------------------------------------------------------------------------------	-----------------------------------------------------------------------------------------------------------------------------------------	---------------------------------------------------------------------------------------






ROUTE OF SANTIAGO DE COMPOSTELA. WORLD HERITAGE
Hermitage of Santa María de las Cuevas [422]



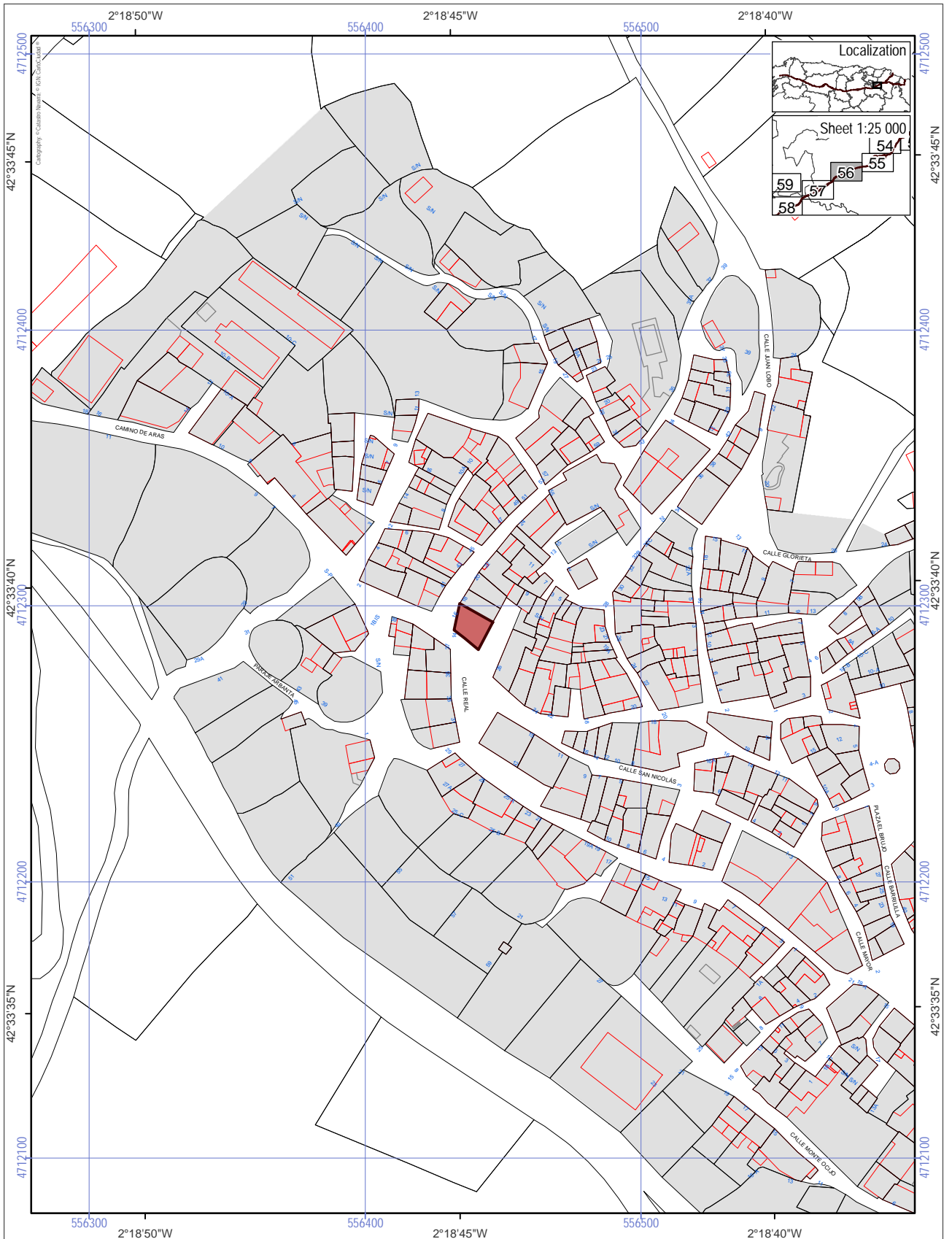
World Heritage Property	Scale 1:2 000	
 Route of Santiago de Compostela  Associated structures (0.0580 ha)		
 Buffer zone of the World Heritage Property	ETRS 1989, UTM Zone 30	

ROUTE OF SANTIAGO DE COMPOSTELA. WORLD HERITAGE
 Ruins of Trinidad de Cuevas [423]

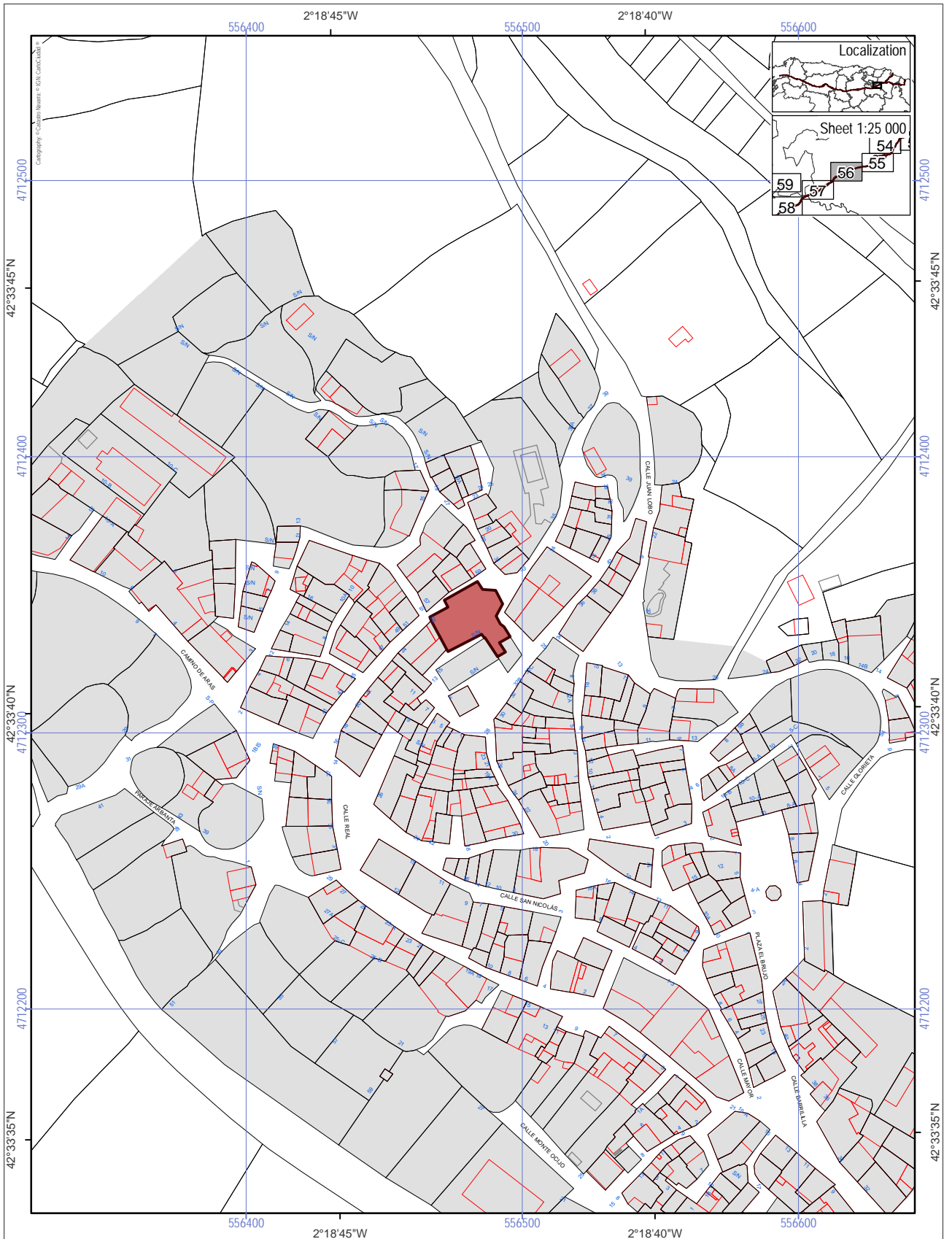


<p>World Heritage Property</p> <p> Route of Santiago de Compostela</p> <p> Associated structures (0.0251 ha)</p> <p> Buffer zone of the World Heritage Property</p>	<p>Scale 1:2 000</p>  <p>0 50 100 m</p> <p>ETRS 1989, UTM Zone 30</p>	
------------------------------------------------------------------------------------------------------------------------------------------------------------------------------------------------------------------------------------------------------------------------------------------------------------------------------------------------------------------------------------------------------------------------------	-----------------------------------------------------------------------------------------------------------------------------------------------------------	---------------------------------------------------------------------------------------

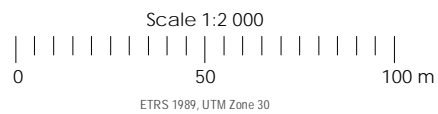
ROUTE OF SANTIAGO DE COMPOSTELA. WORLD HERITAGE
Hermitage of San Martín [424]



ROUTE OF SANTIAGO DE COMPOSTELA. WORLD HERITAGE
House [425]



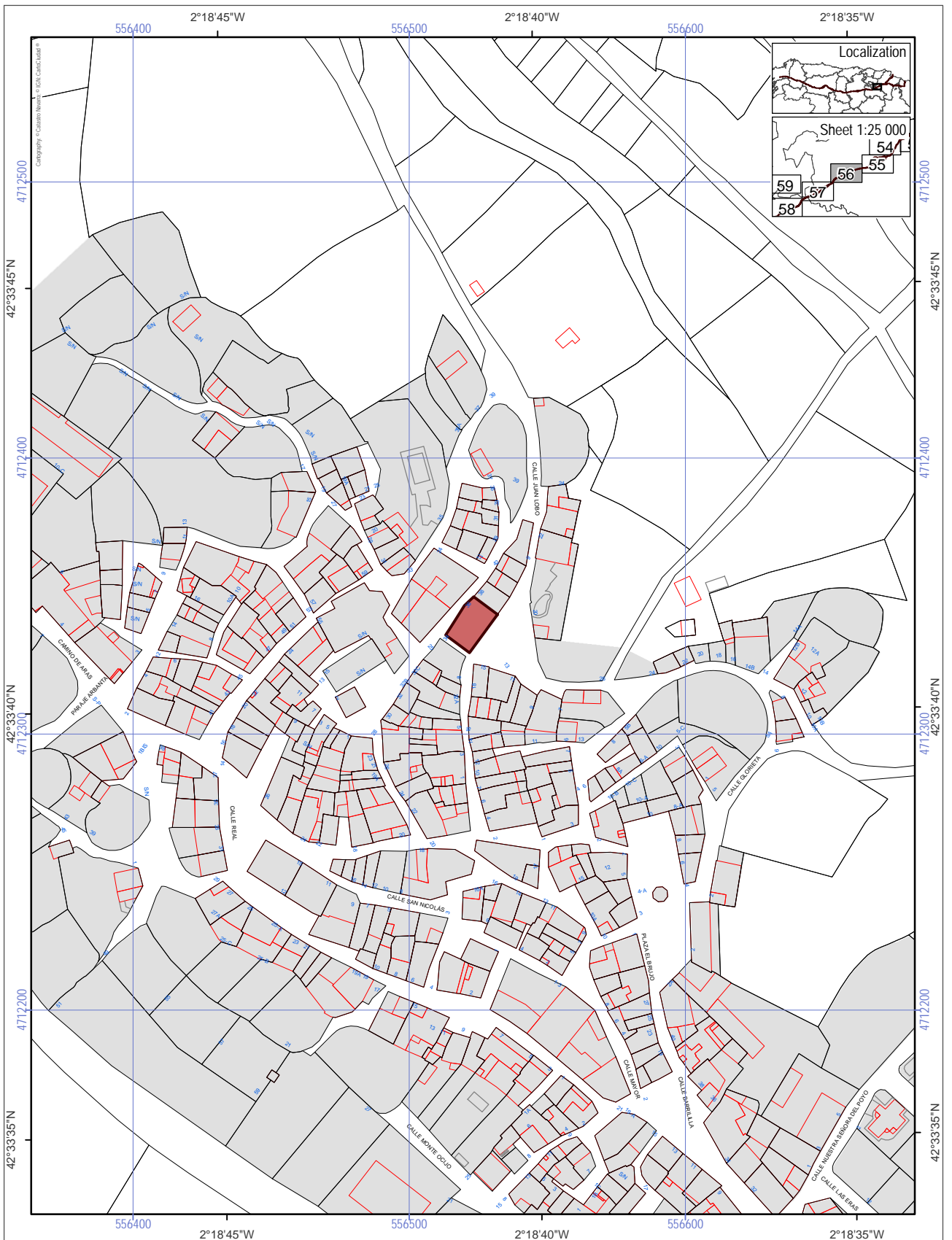
- World Heritage Property
- Route of Santiago de Compostela
- Associated structures (0.0440 ha)
- Buffer zone of the World Heritage Property



ETRS 1989, UTM Zone 30

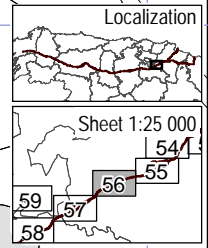
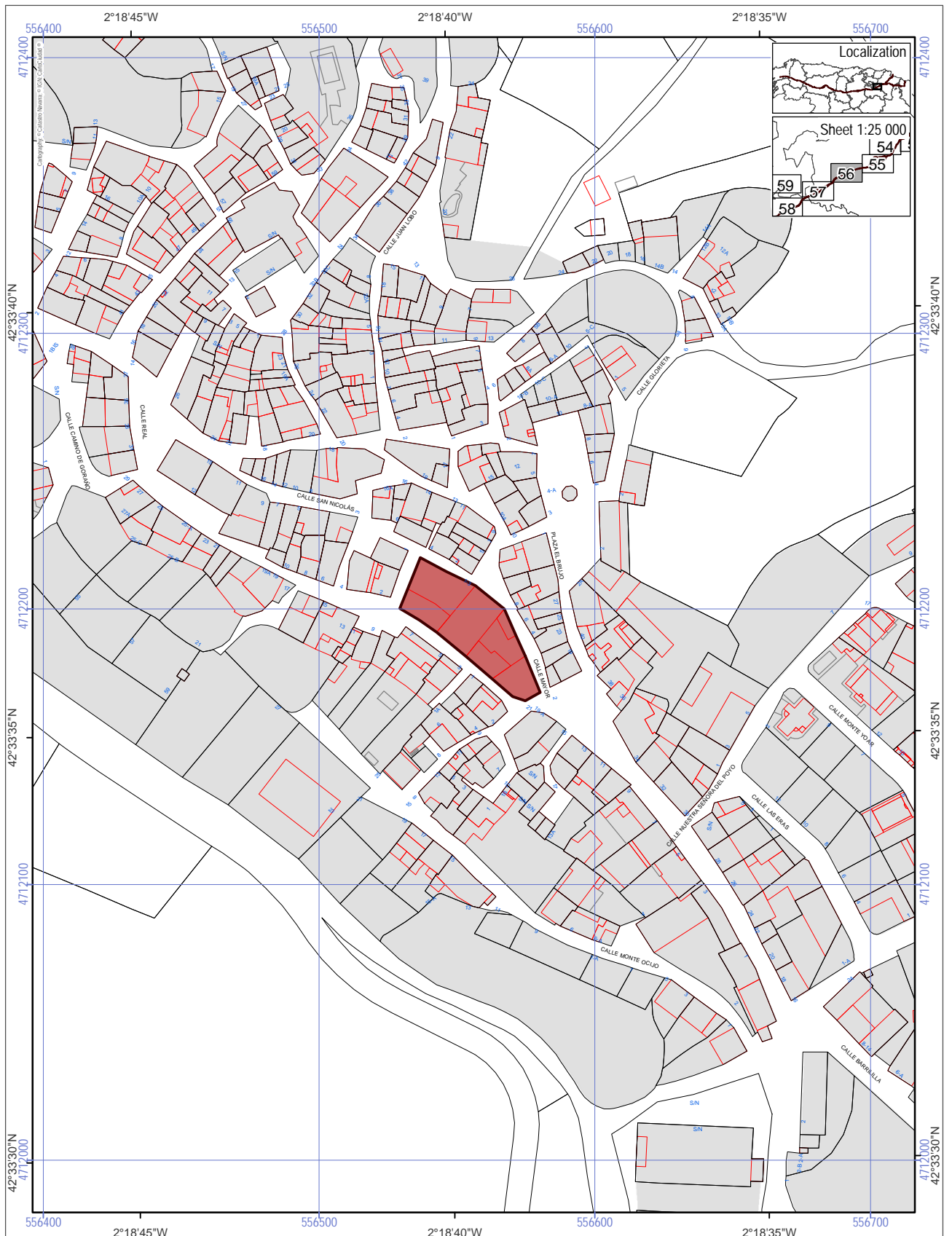


ROUTE OF SANTIAGO DE COMPOSTELA. WORLD HERITAGE
Parish Church of Bargota [426]



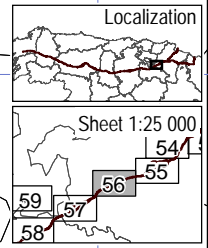
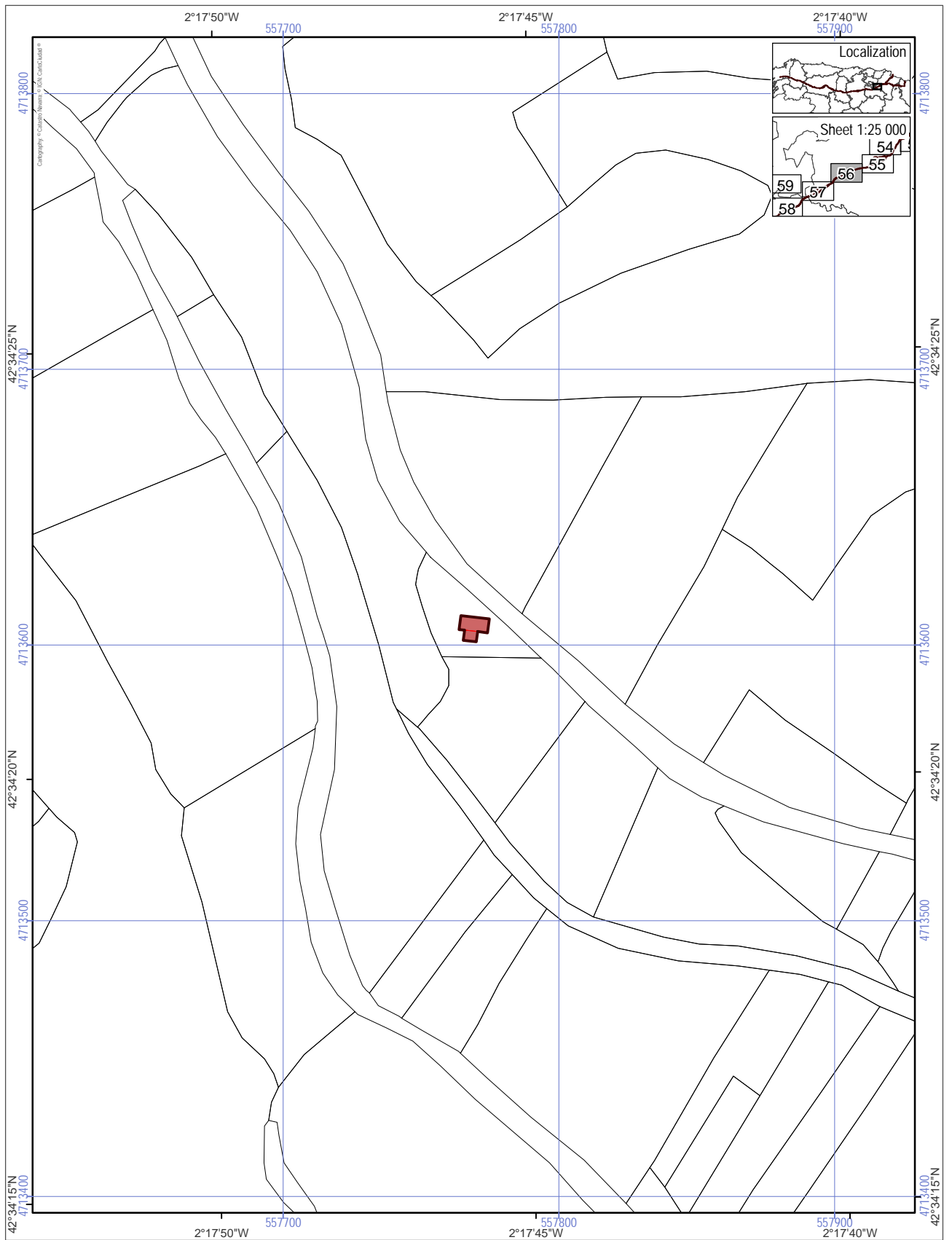
<ul style="list-style-type: none"> World Heritage Property Route of Santiago de Compostela Associated structures (0.0191 ha) Buffer zone of the World Heritage Property 	<p>Scale 1:2 000</p> <p>0 50 100 m</p> <p>ETRS 1989, UTM Zone 30</p>	
-----------------------------------------------------------------------------------------------------------------------------------------------------------------------------------------------------------------------------------------------------------------------------------------------------------------------------------------------------------------------------------------------------------------------------------------------------------------------------------------------------------------------------------------------------------------------------------------------------------------------------------------------------------------------------------------------	----------------------------------------------------------------------	--

ROUTE OF SANTIAGO DE COMPOSTELA. WORLD HERITAGE
Manor house of the Ganuza family [427]





<ul style="list-style-type: none"> World Heritage Property Route of Santiago de Compostela Associated structures (0.1115 ha) Buffer zone of the World Heritage Property 	<p>Scale 1:2 000</p> <p>0 50 100 m</p> <p>ETRS 1989, UTM Zone 30</p>	
-----------------------------------------------------------------------------------------------------------------------------------------------------------------------------------------------------------------------------------------------------------------------------------------------------------------------------------------------------------------------------------------------------------------------------------------------------------------------------------------------------------------------------------------------------------------------------------------------------------------------------------------------------------------------------------------------------------------------------------------------	----------------------------------------------------------------------	--

ROUTE OF SANTIAGO DE COMPOSTELA. WORLD HERITAGE
Main street manor house [428]



World Heritage Property

-  Route of Santiago de Compostela
-  Associated structures (0.0071 ha)
-  Buffer zone of the World Heritage Property

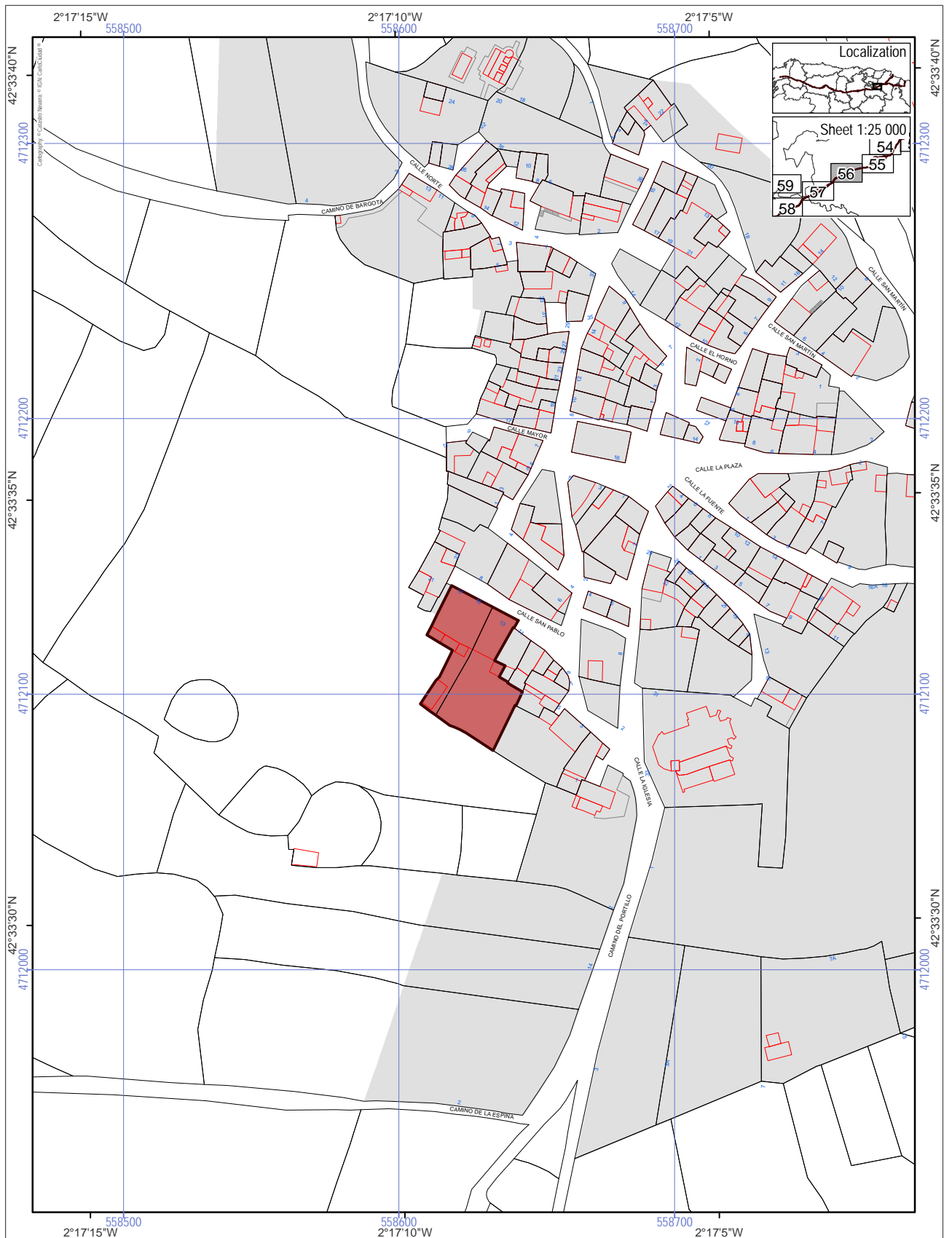
Scale 1:2 000

0 50 100 m

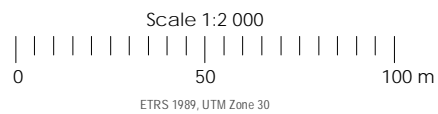
ETRS 1989, UTM Zone 30

NI

ROUTE OF SANTIAGO DE COMPOSTELA. WORLD HERITAGE
Hermitage of San Juan Bautista [429]

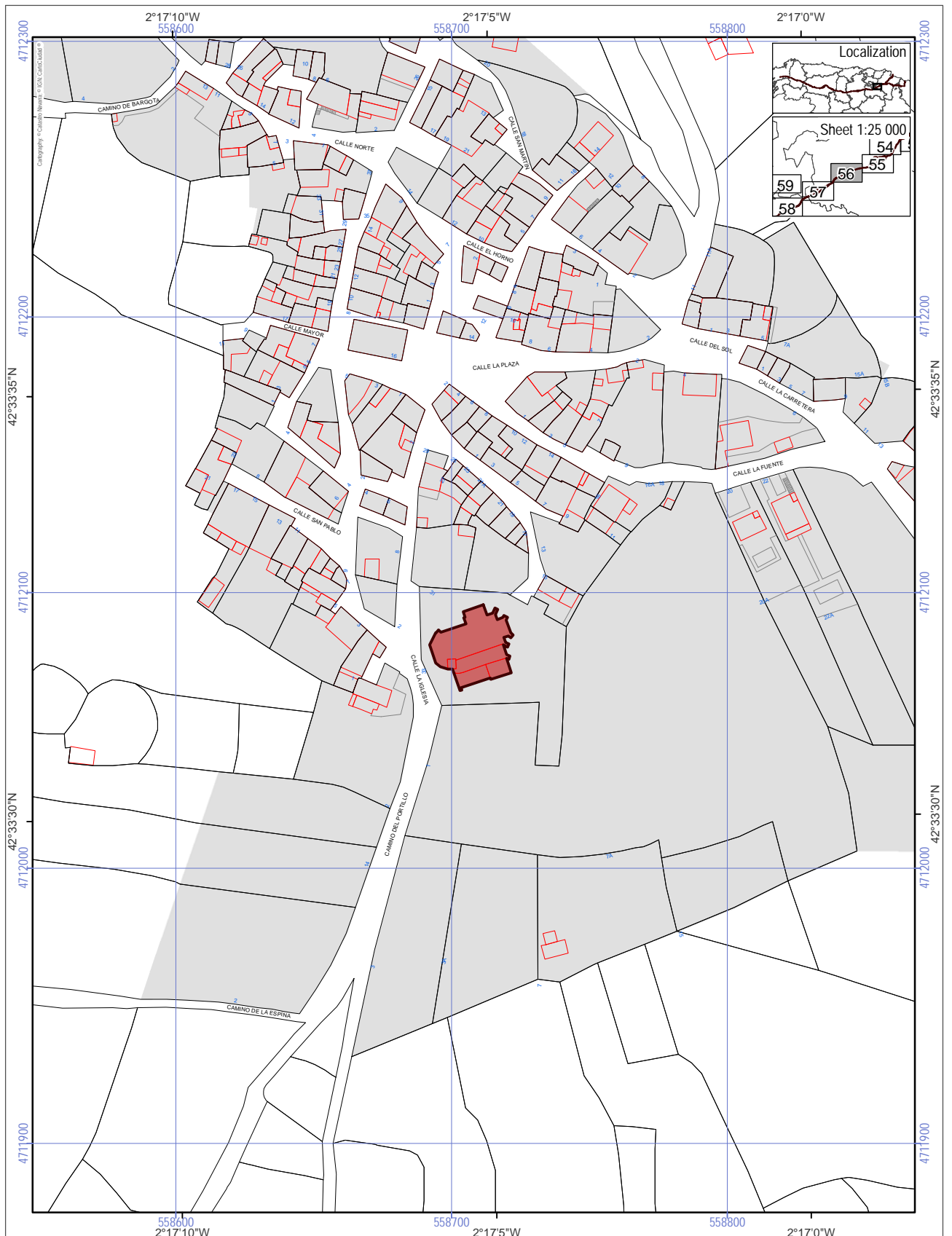


- World Heritage Property
- Route of Santiago de Compostela
- Associated structures (0.1253 ha)
- Buffer zone of the World Heritage Property



ETRS 1989, UTM Zone 30

ROUTE OF SANTIAGO DE COMPOSTELA. WORLD HERITAGE
House of Díaz de Espinosa [430]



World Heritage Property

-  Route of Santiago de Compostela
-  Associated structures (0.0643 ha)
-  Buffer zone of the World Heritage Property

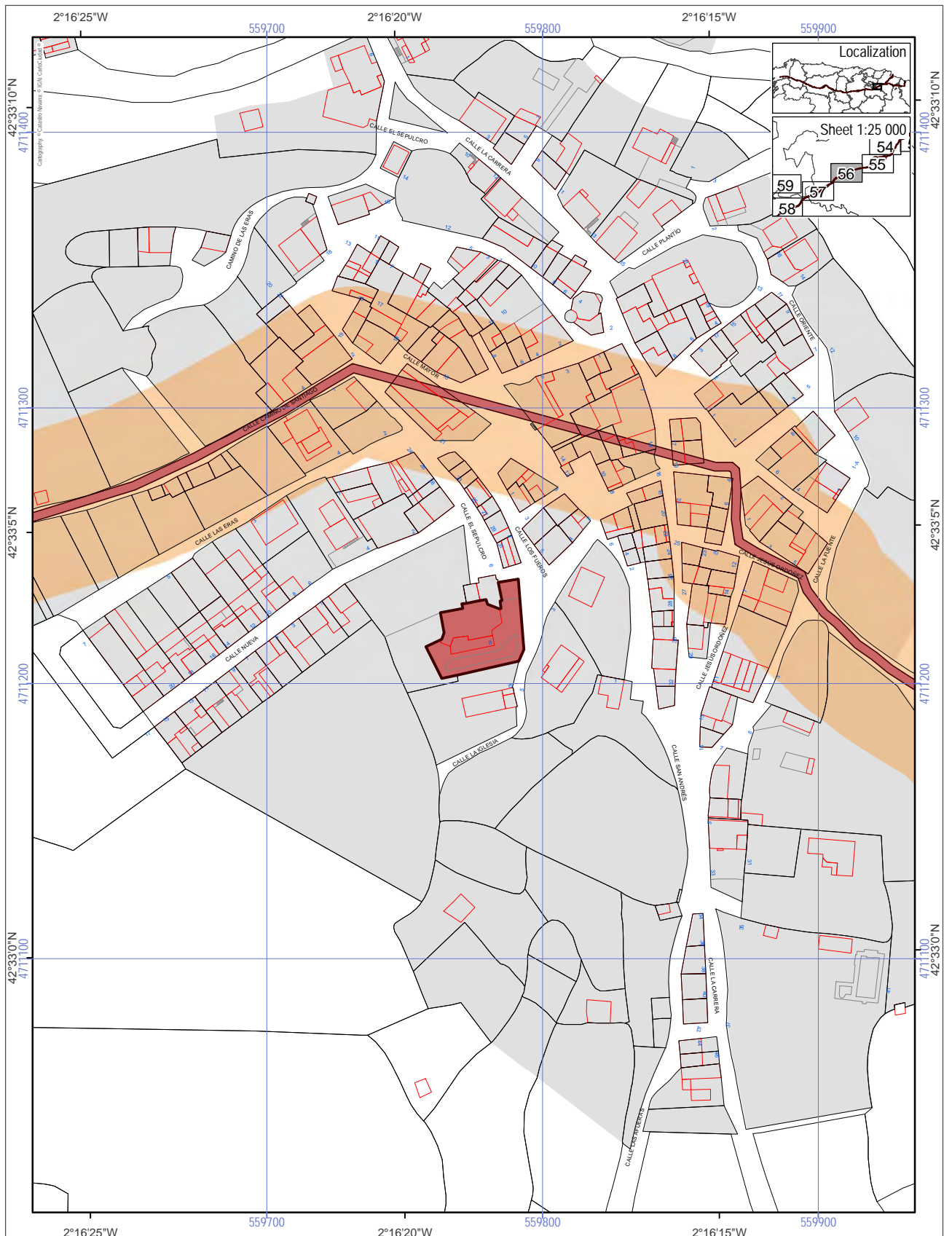
Scale 1:2 000

0 | 50 | 100 m

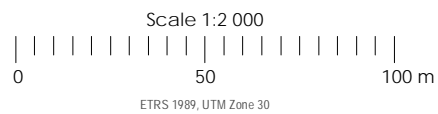
ETRS 1989, UTM Zone 30



ROUTE OF SANTIAGO DE COMPOSTELA. WORLD HERITAGE
Church of Santa María [431]

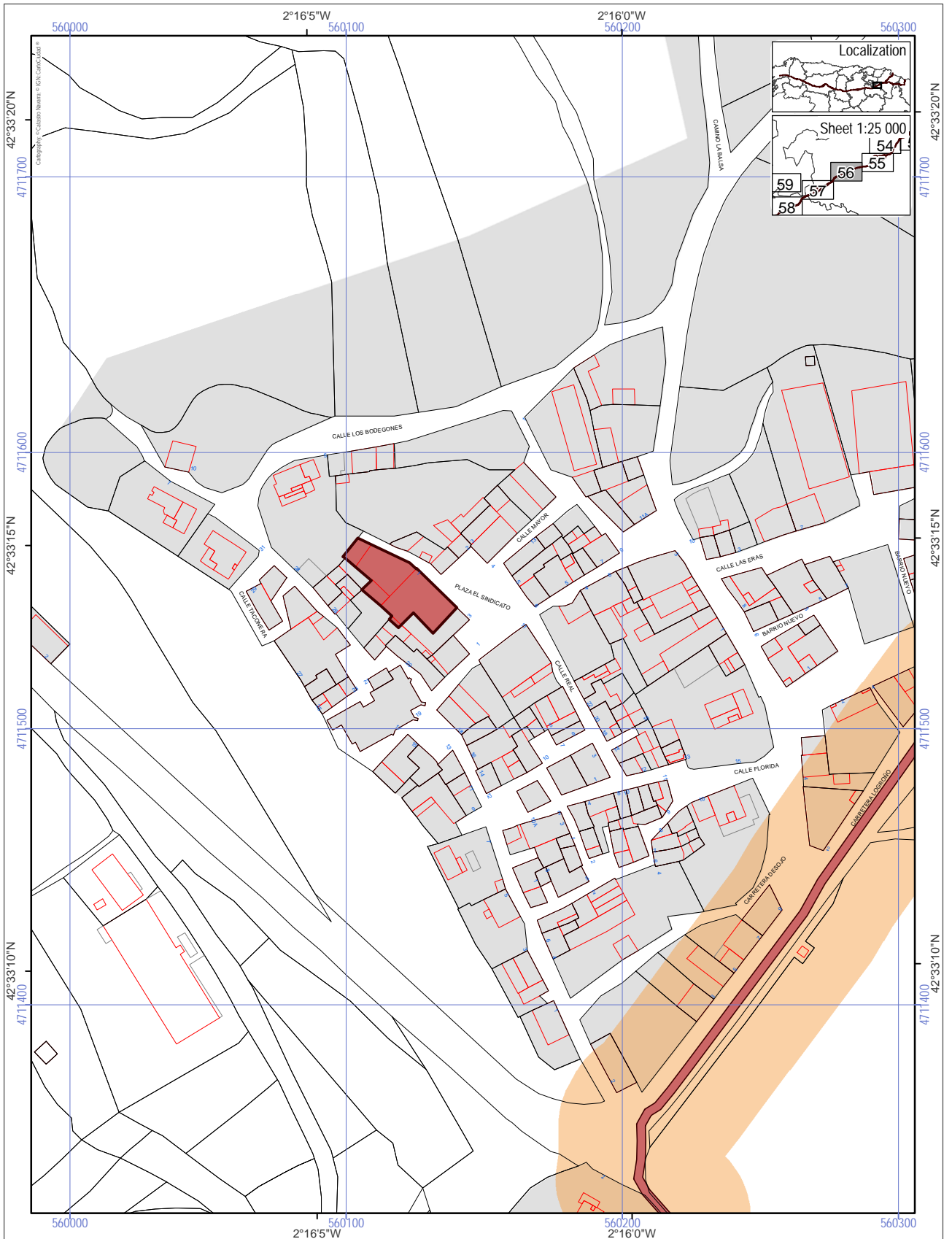


- World Heritage Property
- Route of Santiago de Compostela
- Associated structures (0.0775 ha)
- Buffer zone of the World Heritage Property

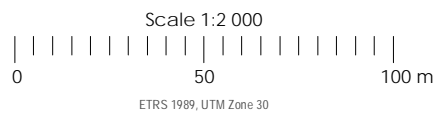


ETRS 1989, UTM Zone 30

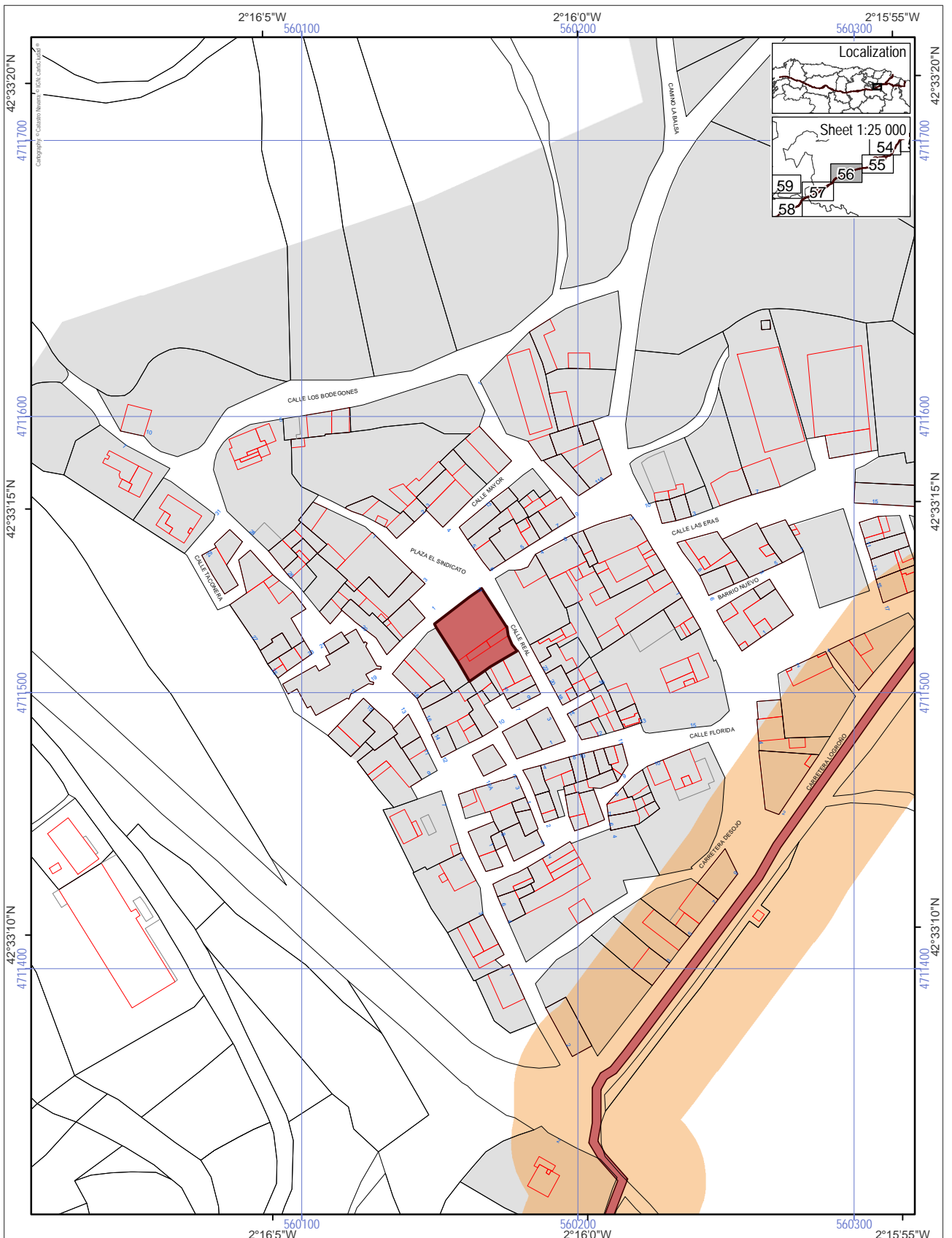
ROUTE OF SANTIAGO DE COMPOSTELA. WORLD HERITAGE
Parish Church of San Andrés [433]



- World Heritage Property
- Route of Santiago de Compostela
- Associated structures (0.0632 ha)
- Buffer zone of the World Heritage Property

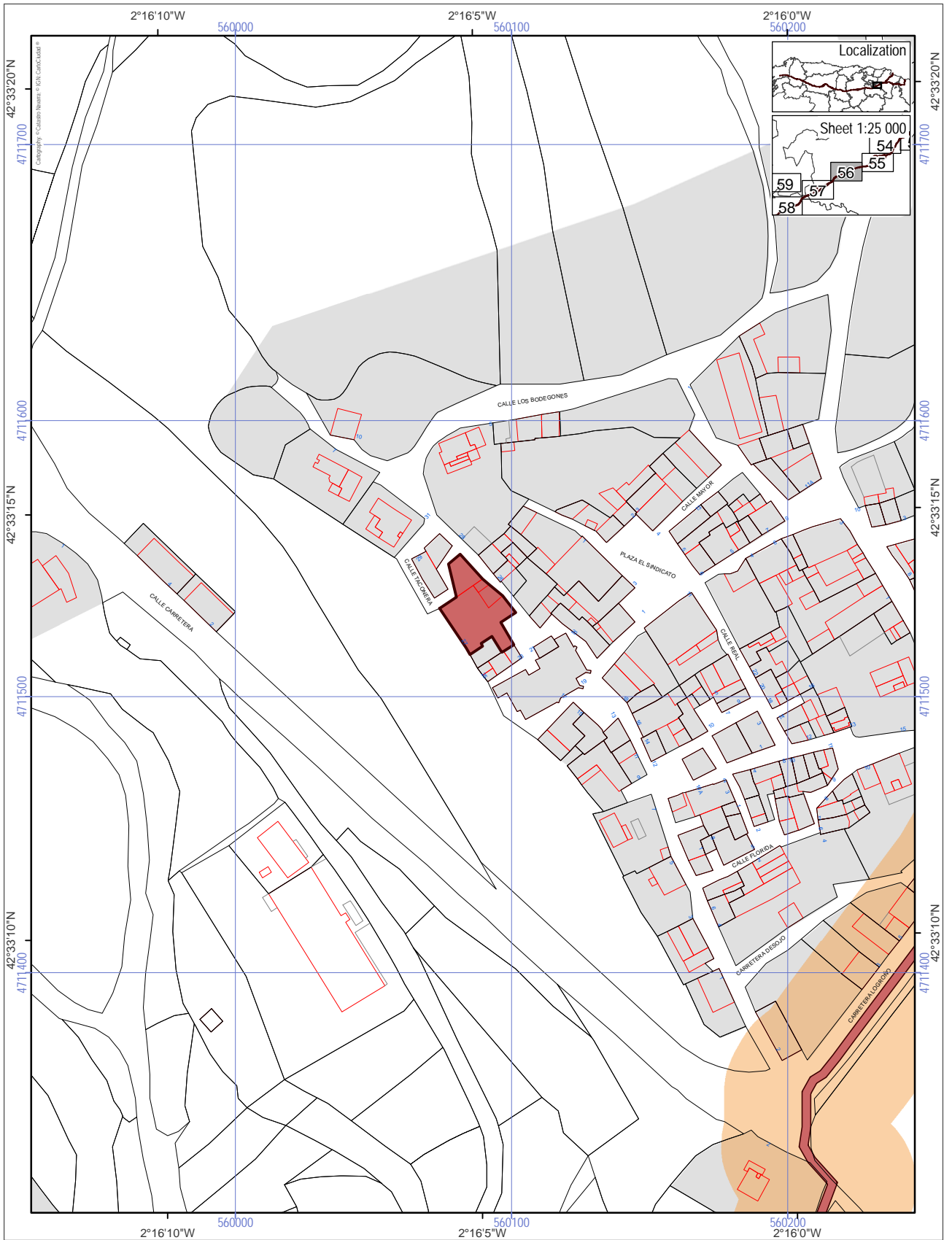


ROUTE OF SANTIAGO DE COMPOSTELA. WORLD HERITAGE
Agriculture Union House [434]






World Heritage Property	Scale 1:2 000	
 Route of Santiago de Compostela  Associated structures (0.0531 ha)		
 Buffer zone of the World Heritage Property	ETRS 1989, UTM Zone 30	

ROUTE OF SANTIAGO DE COMPOSTELA. WORLD HERITAGE
Melgar House [435]




World Heritage Property

-  Route of Santiago de Compostela
-  Associated structures (0.0528 ha)
-  Buffer zone of the World Heritage Property

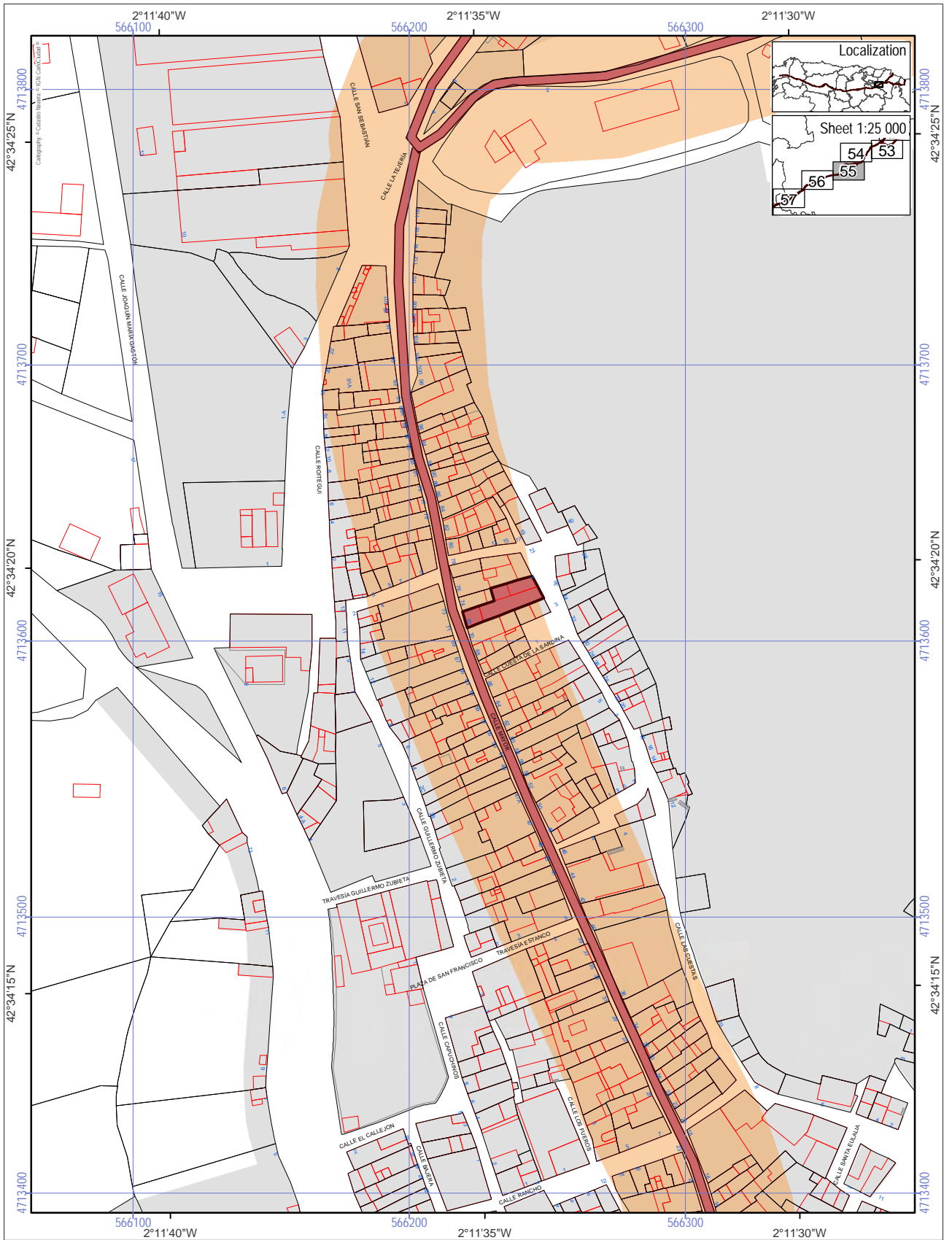
Scale 1:2 000

0 50 100 m

ETRS 1989, UTM Zone 30



ROUTE OF SANTIAGO DE COMPOSTELA. WORLD HERITAGE
House [436]



World Heritage Property

- Route of Santiago de Compostela
- Associated structures (0.0233 ha)
- Buffer zone of the World Heritage Property

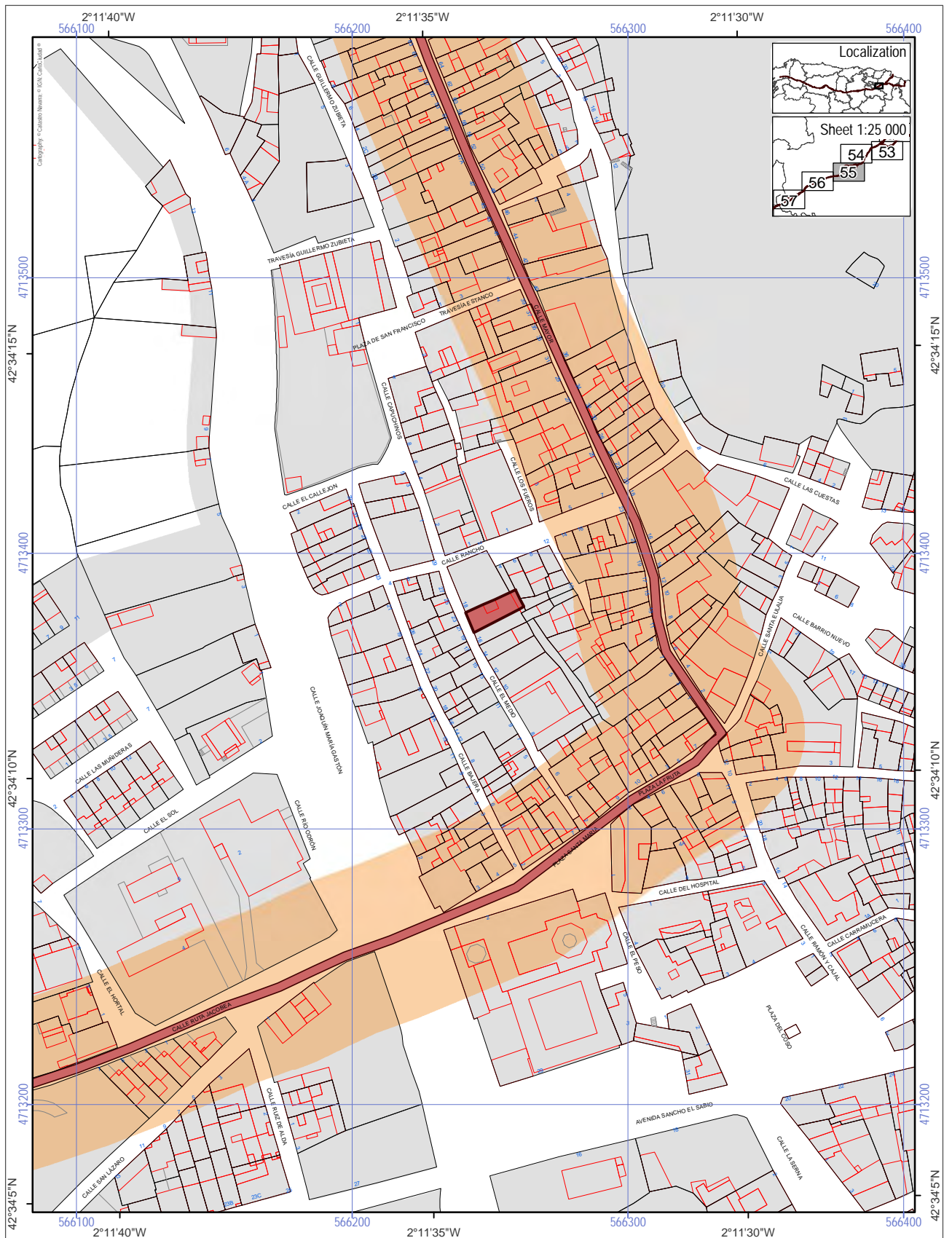
Scale 1:2 000

0 50 100 m

ETRS 1989, UTM Zone 30

N

ROUTE OF SANTIAGO DE COMPOSTELA. WORLD HERITAGE
70, Main street House [437]



World Heritage Property

Route of Santiago de Compostela

Associated structures (0.0148 ha)

Buffer zone of the World Heritage Property

Scale 1:2 000

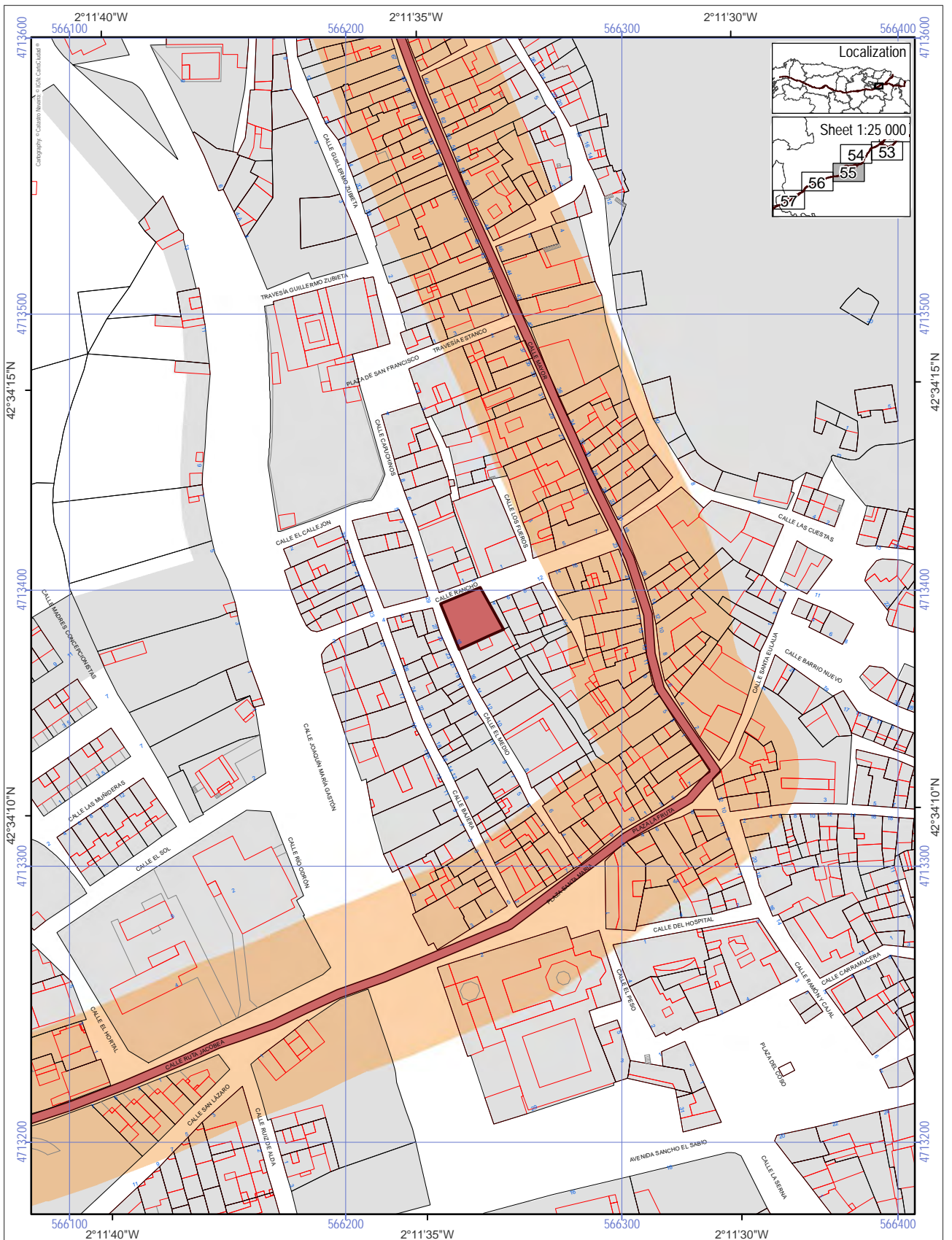
0 50 100 m

ETRS 1989, UTM Zone 30

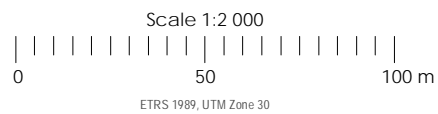
NI

ROUTE OF SANTIAGO DE COMPOSTELA. WORLD HERITAGE

16, Medio street House [438]

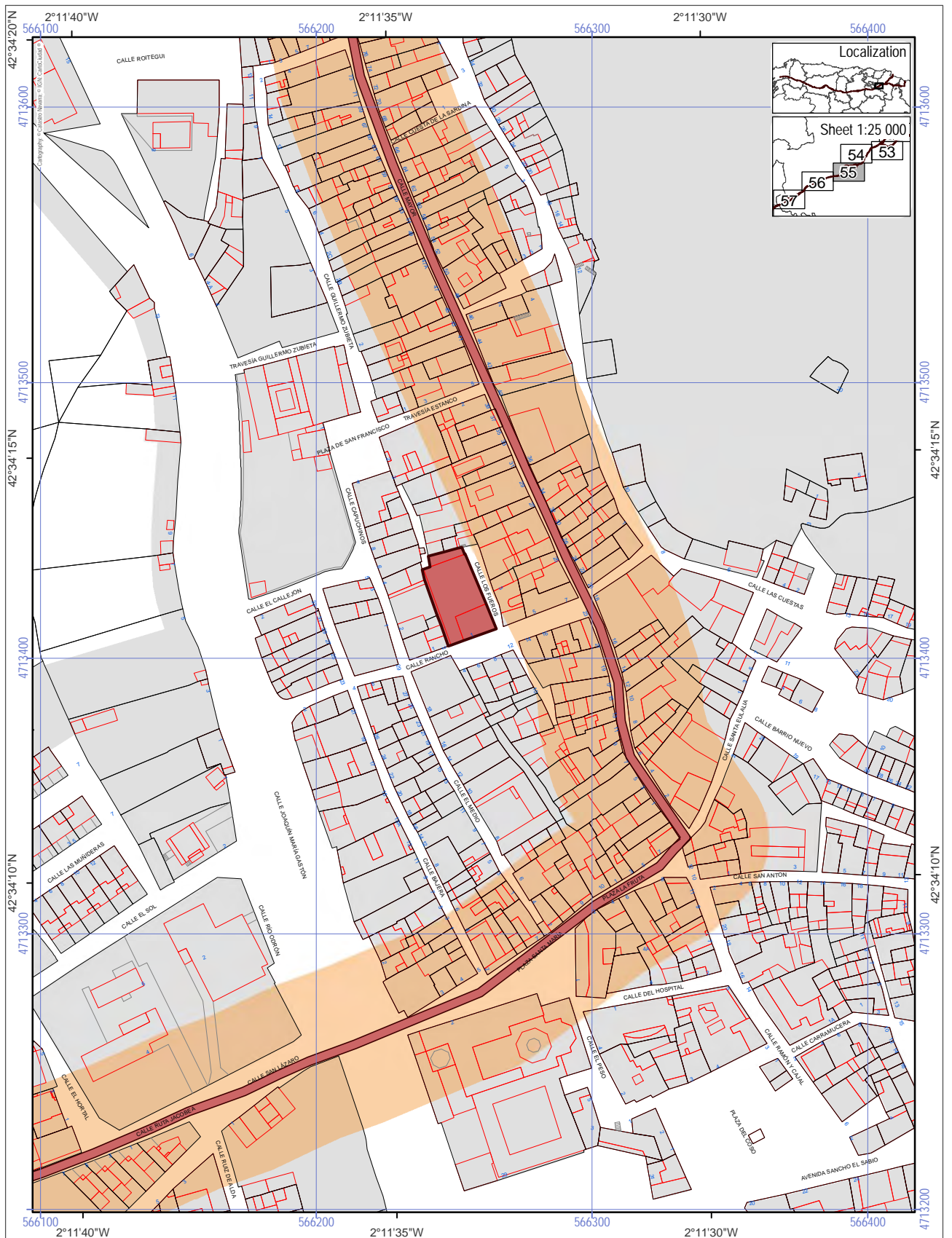


- World Heritage Property
- Route of Santiago de Compostela
- Associated structures (0.0291 ha)
- Buffer zone of the World Heritage Property

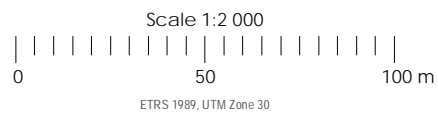


ETRS 1989, UTM Zone 30

ROUTE OF SANTIAGO DE COMPOSTELA. WORLD HERITAGE
18, Medio street House [439]

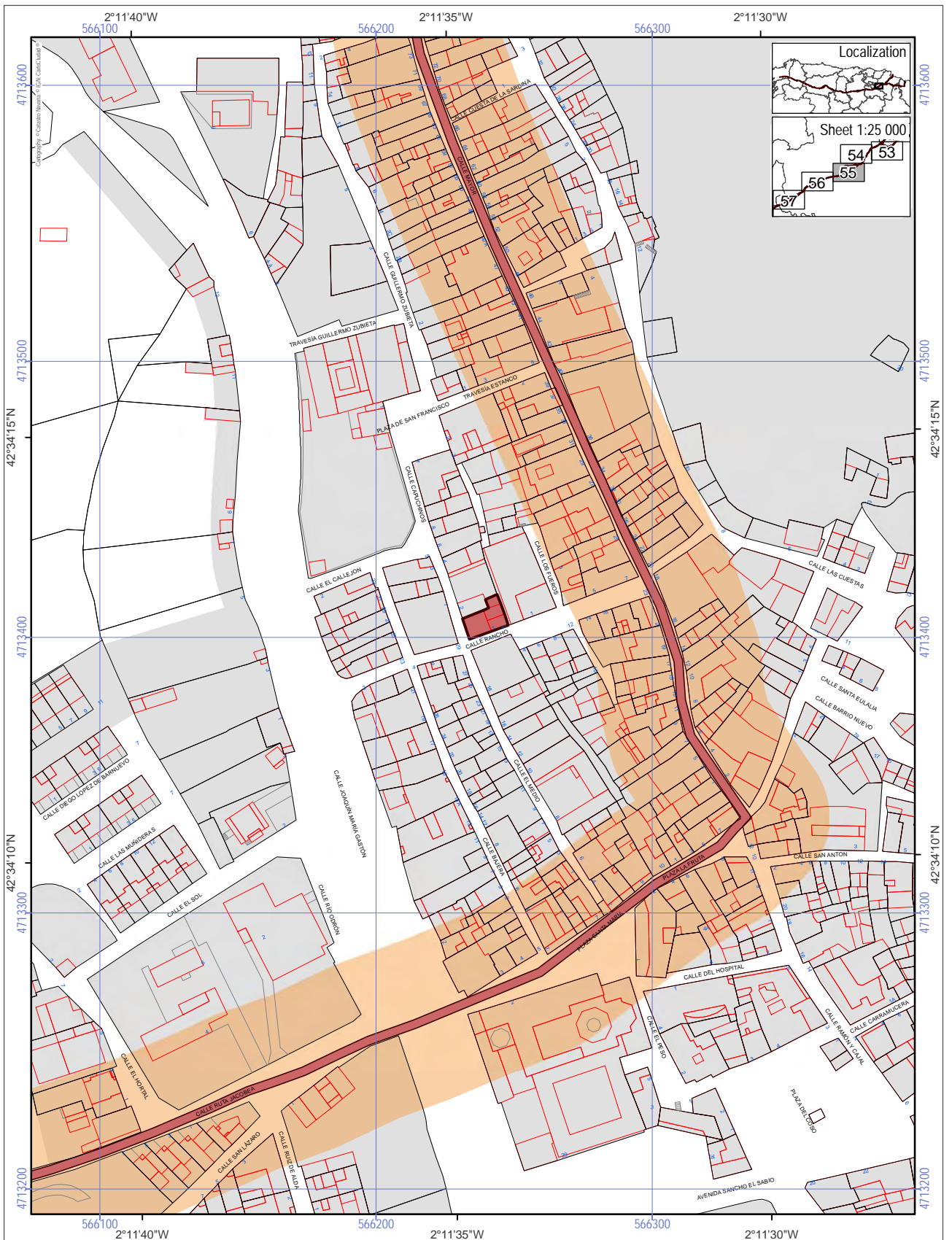


- World Heritage Property
- Route of Santiago de Compostela
- Associated structures (0.0565 ha)
- Buffer zone of the World Heritage Property

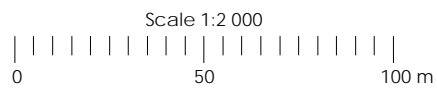


ETRS 1989, UTM Zone 30

ROUTE OF SANTIAGO DE COMPOSTELA. WORLD HERITAGE
Town hall of Los Arcos [440]



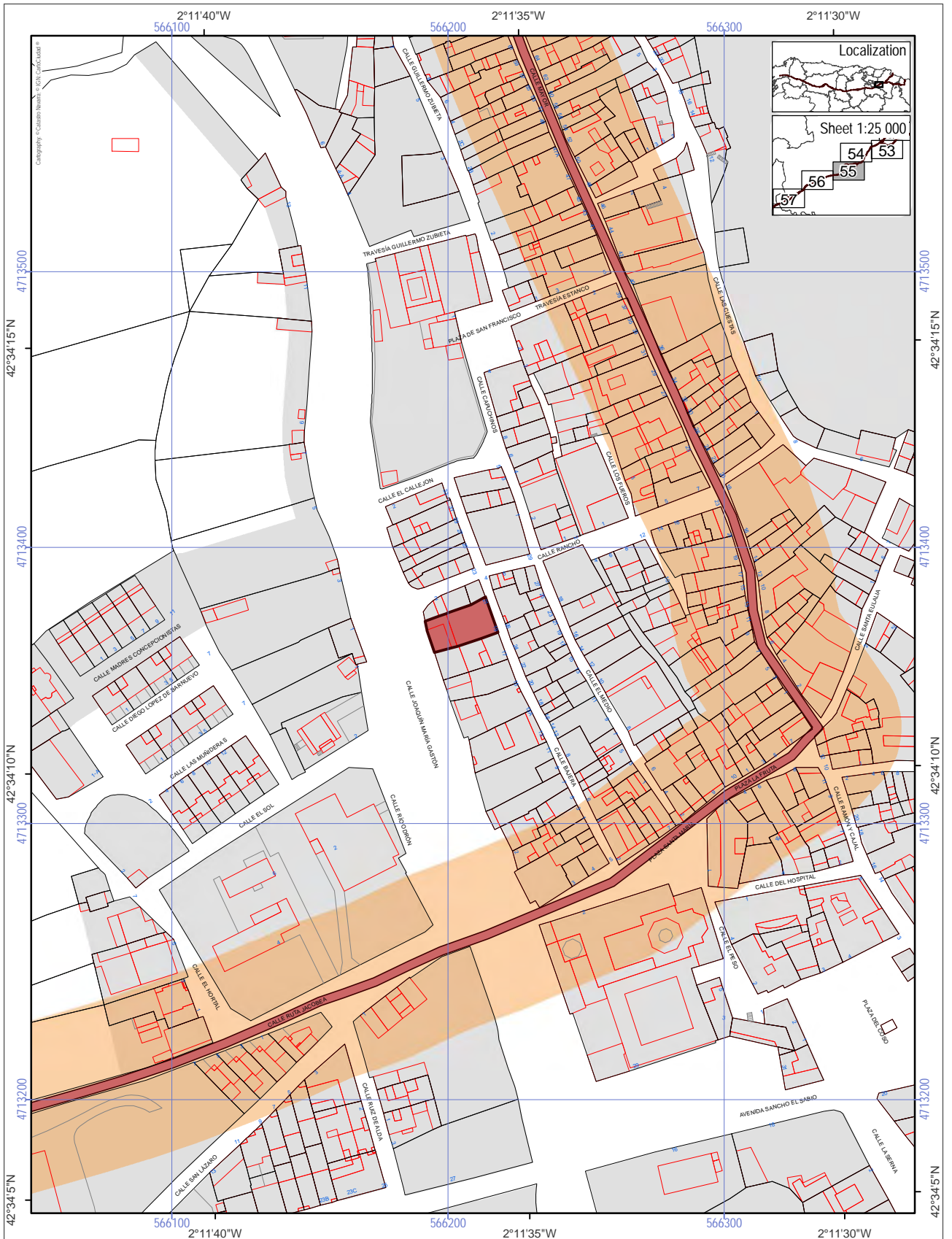
- World Heritage Property
- Route of Santiago de Compostela
- Associated structures (0.0138 ha)
- Buffer zone of the World Heritage Property



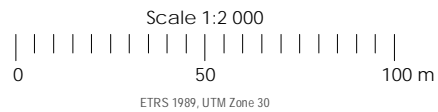
ETRS 1989, UTM Zone 30



ROUTE OF SANTIAGO DE COMPOSTELA. WORLD HERITAGE
23, El Rancho square house [441]



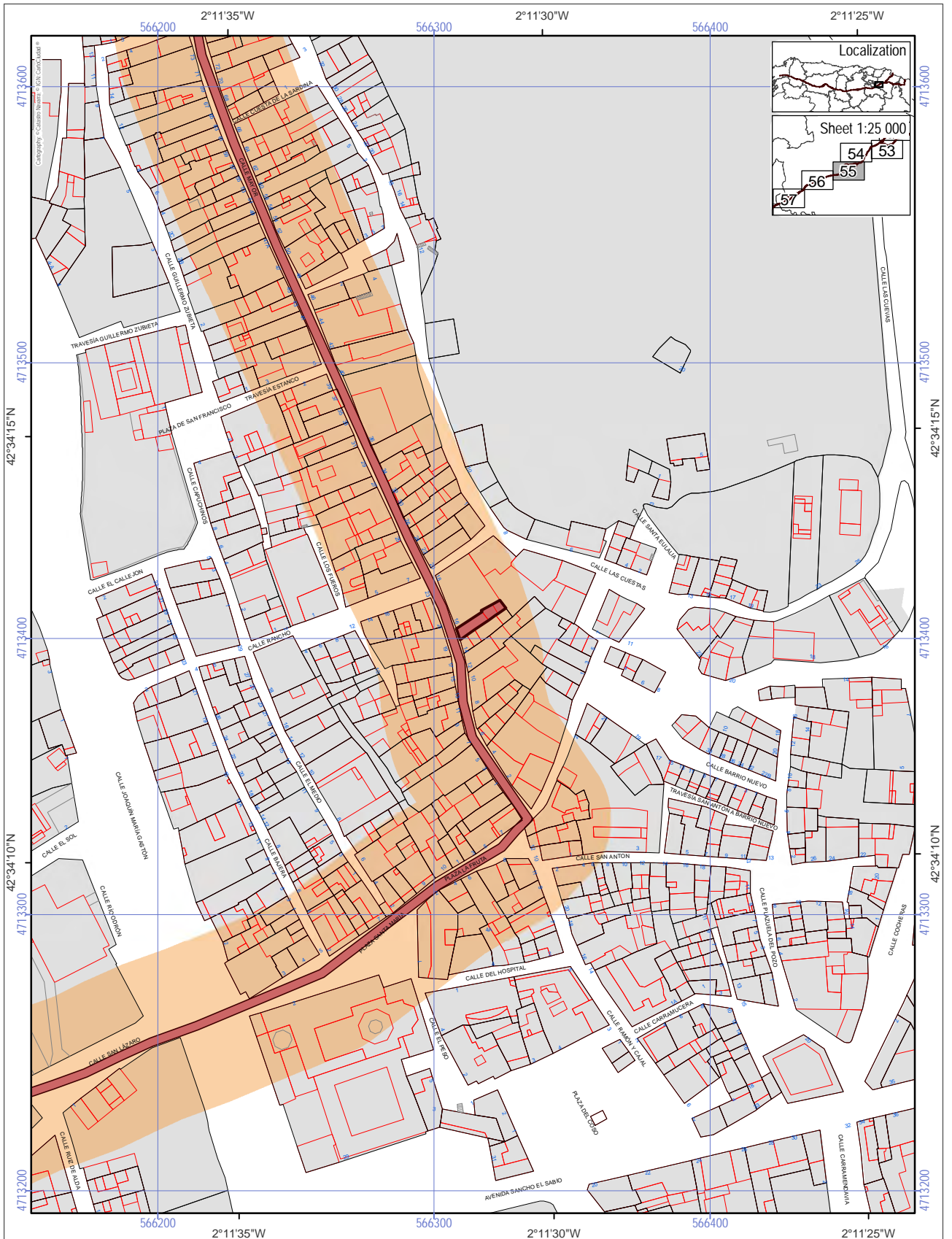
- World Heritage Property
- Route of Santiago de Compostela
- Associated structures (0.0304 ha)
- Buffer zone of the World Heritage Property



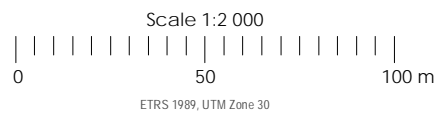
ETRS 1989, UTM Zone 30



ROUTE OF SANTIAGO DE COMPOSTELA. WORLD HERITAGE
House [442]



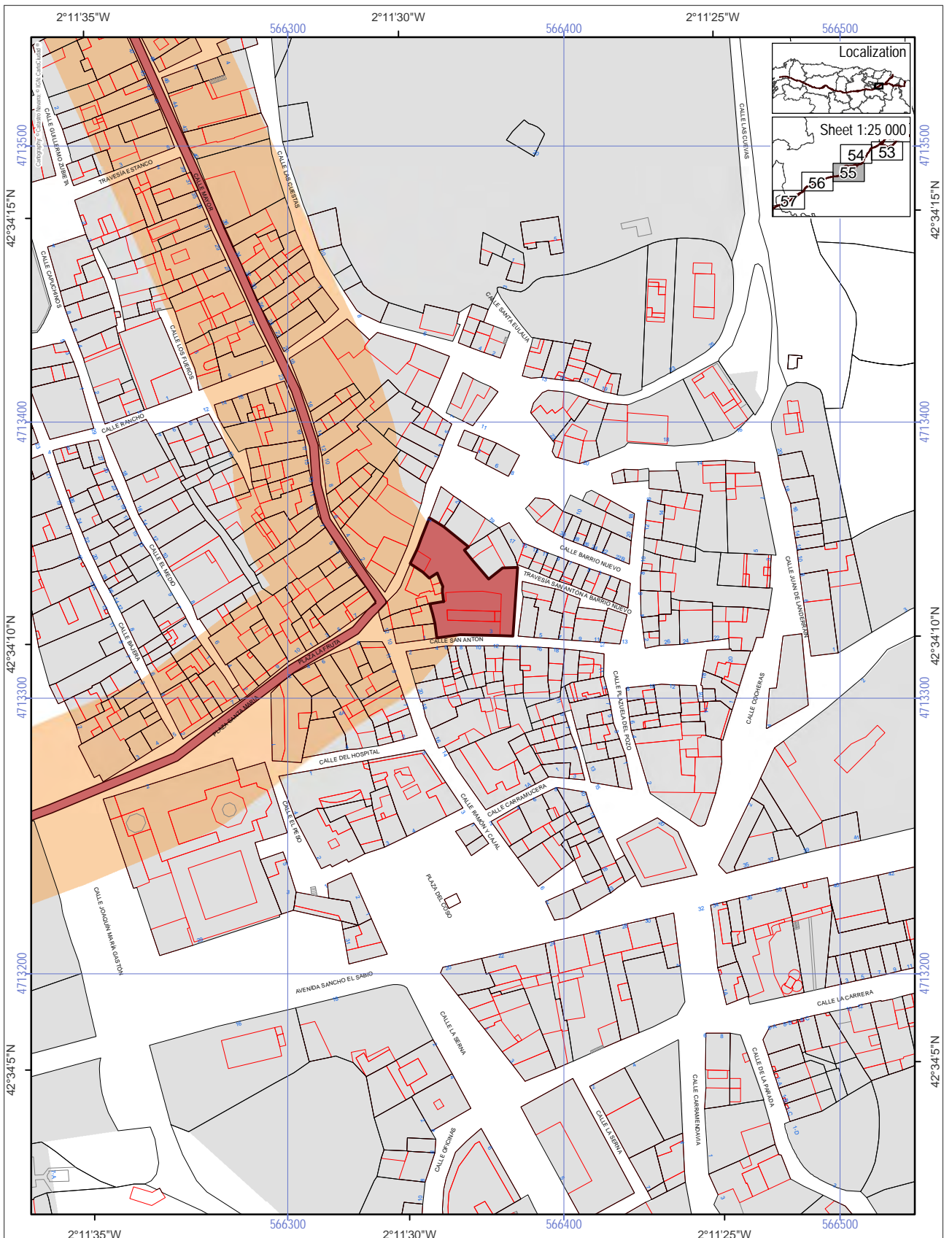
- World Heritage Property
- Route of Santiago de Compostela
- Associated structures (0.0077 ha)
- Buffer zone of the World Heritage Property



ETRS 1989, UTM Zone 30



ROUTE OF SANTIAGO DE COMPOSTELA. WORLD HERITAGE
14, Main street house [443]

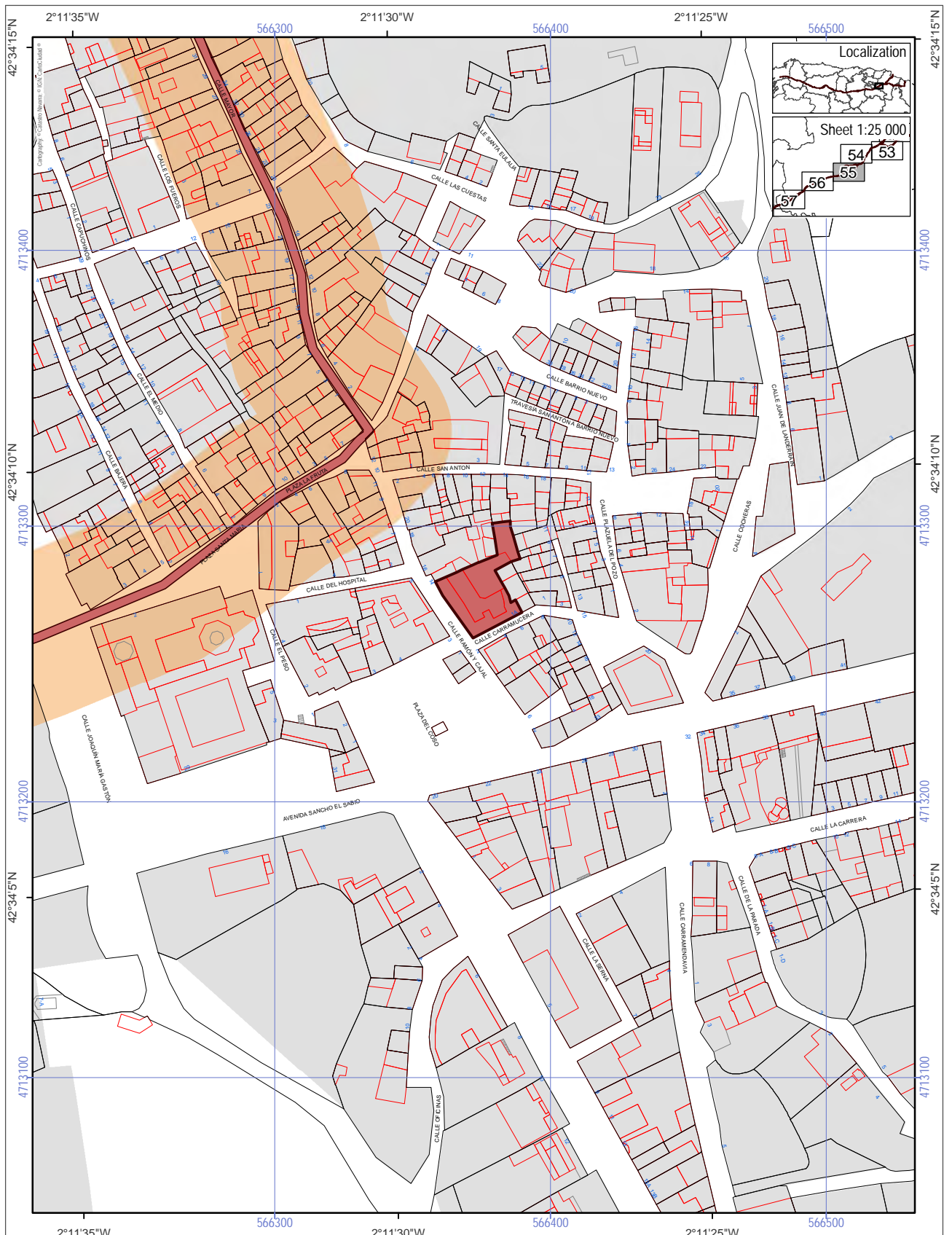


World Heritage Property
 Route of Santiago de Compostela
 Associated structures (0.0931 ha)
 Buffer zone of the World Heritage Property

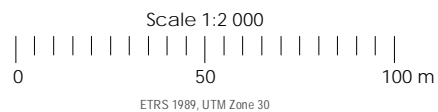
Scale 1:2 000
 0 50 100 m
 ETRS 1989, UTM Zone 30

NI

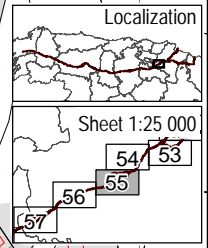
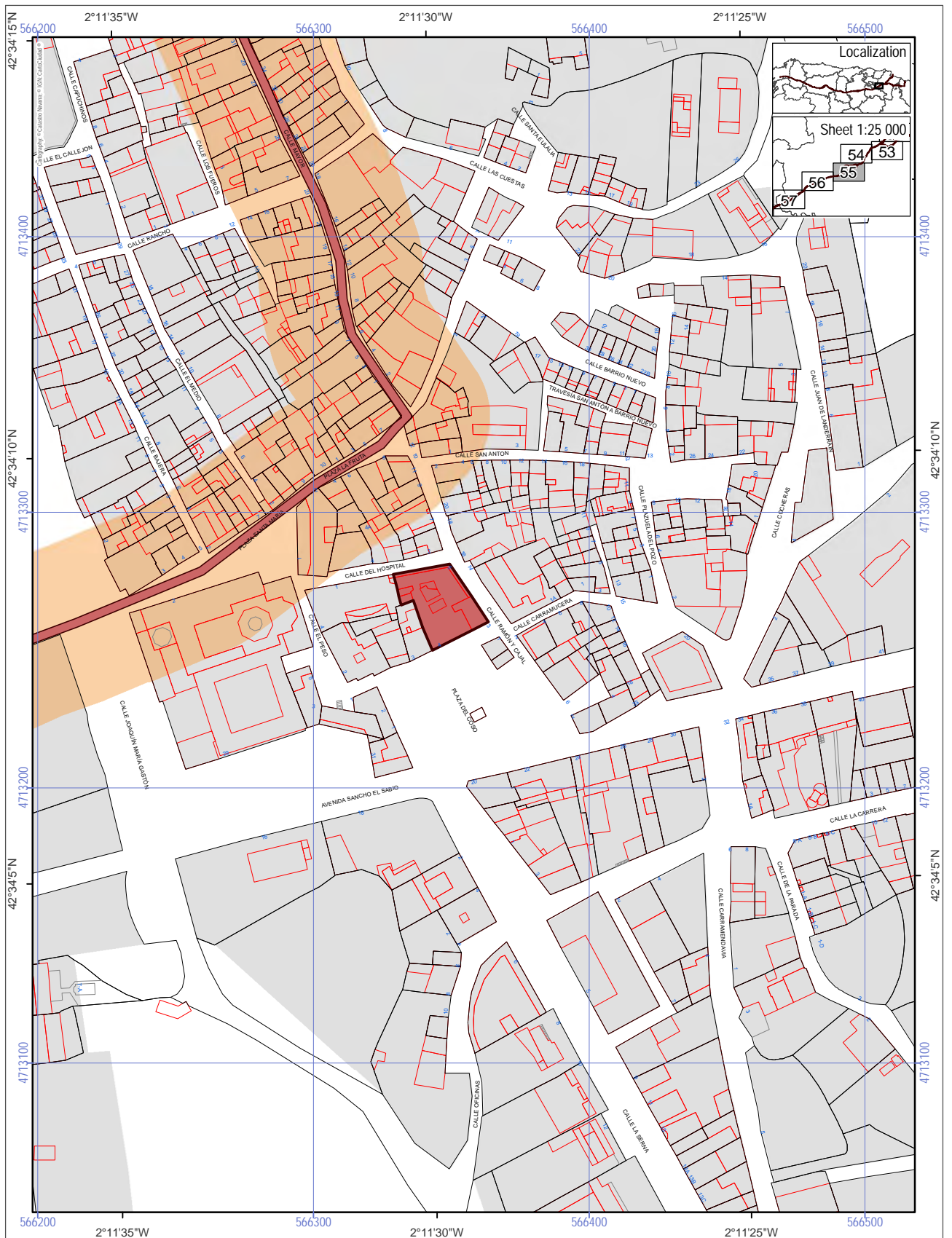
ROUTE OF SANTIAGO DE COMPOSTELA. WORLD HERITAGE
 3-5, San Ant3n street house [444]



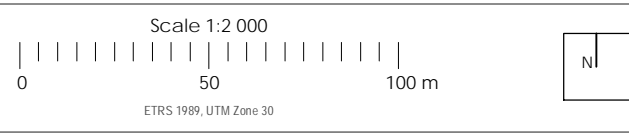
- World Heritage Property
- Route of Santiago de Compostela
- Associated structures (0.0603 ha)
- Buffer zone of the World Heritage Property



ROUTE OF SANTIAGO DE COMPOSTELA. WORLD HERITAGE
20, Ramón y Cajal street house [445]

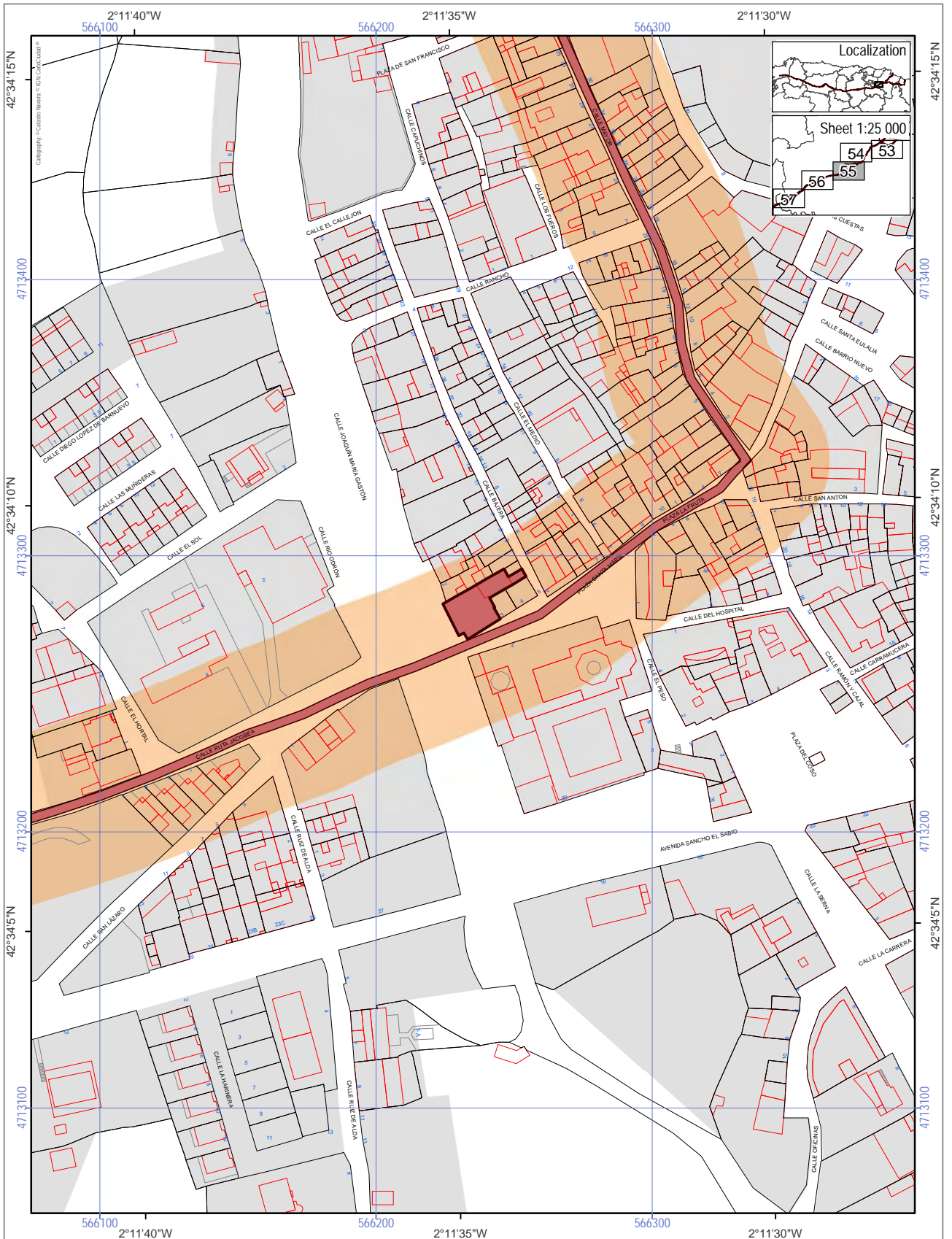


- World Heritage Property
- Route of Santiago de Compostela
- Associated structures (0.0593 ha)
- Buffer zone of the World Heritage Property



Scale 1:2 000
ETRS 1989, UTM Zone 30

ROUTE OF SANTIAGO DE COMPOSTELA. WORLD HERITAGE
El Coso square house [446]



- World Heritage Property
- Route of Santiago de Compostela
- Associated structures (0.0323 ha)
- Buffer zone of the World Heritage Property

Scale 1:2 000



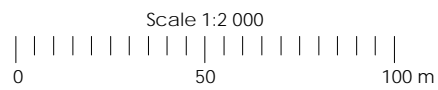
ETRS 1989, UTM Zone 30



ROUTE OF SANTIAGO DE COMPOSTELA. WORLD HERITAGE
 Santa María square house [447]



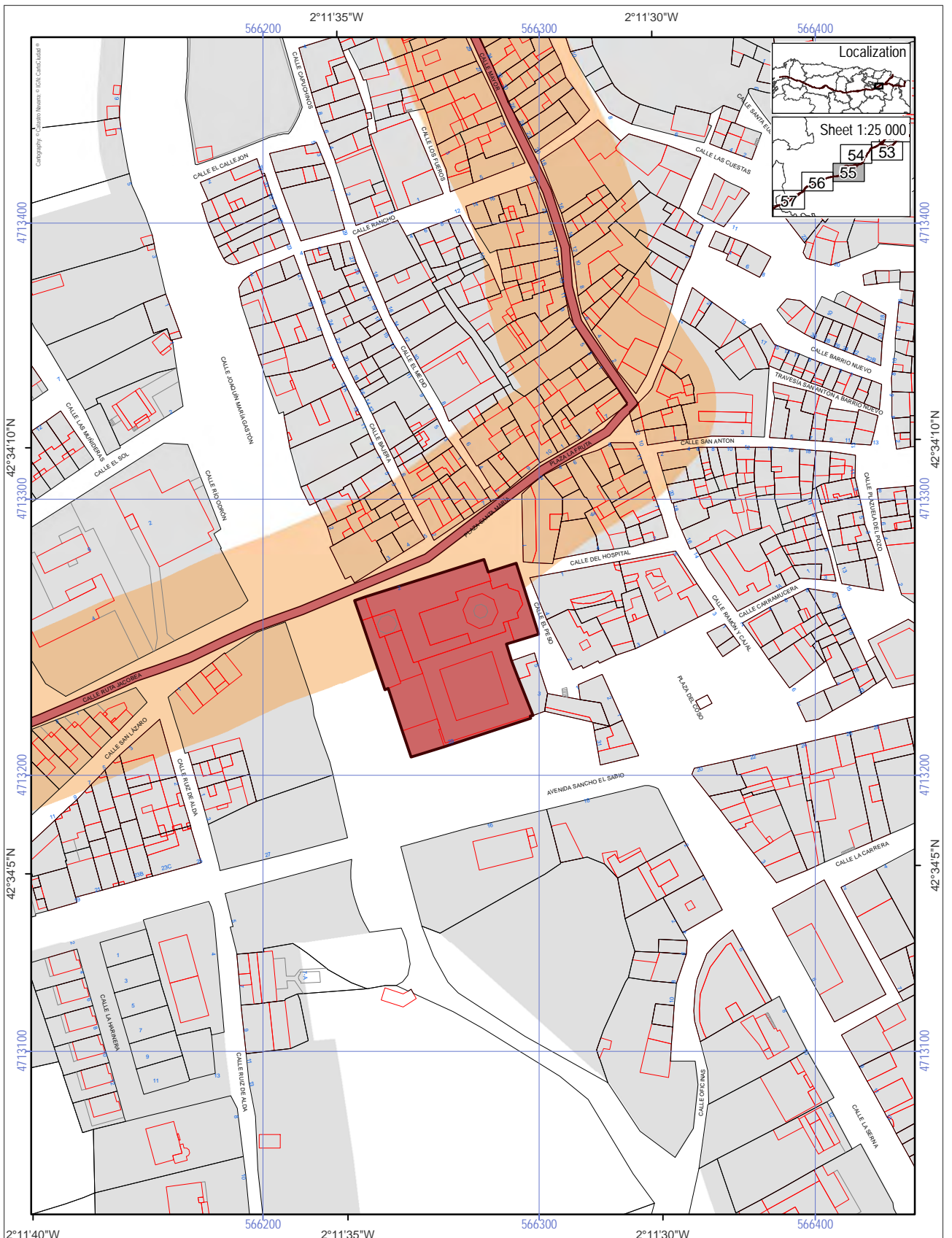
- World Heritage Property
- Route of Santiago de Compostela
- Associated structures (0.0008 ha)
- Buffer zone of the World Heritage Property



ETRS 1989, UTM Zone 30



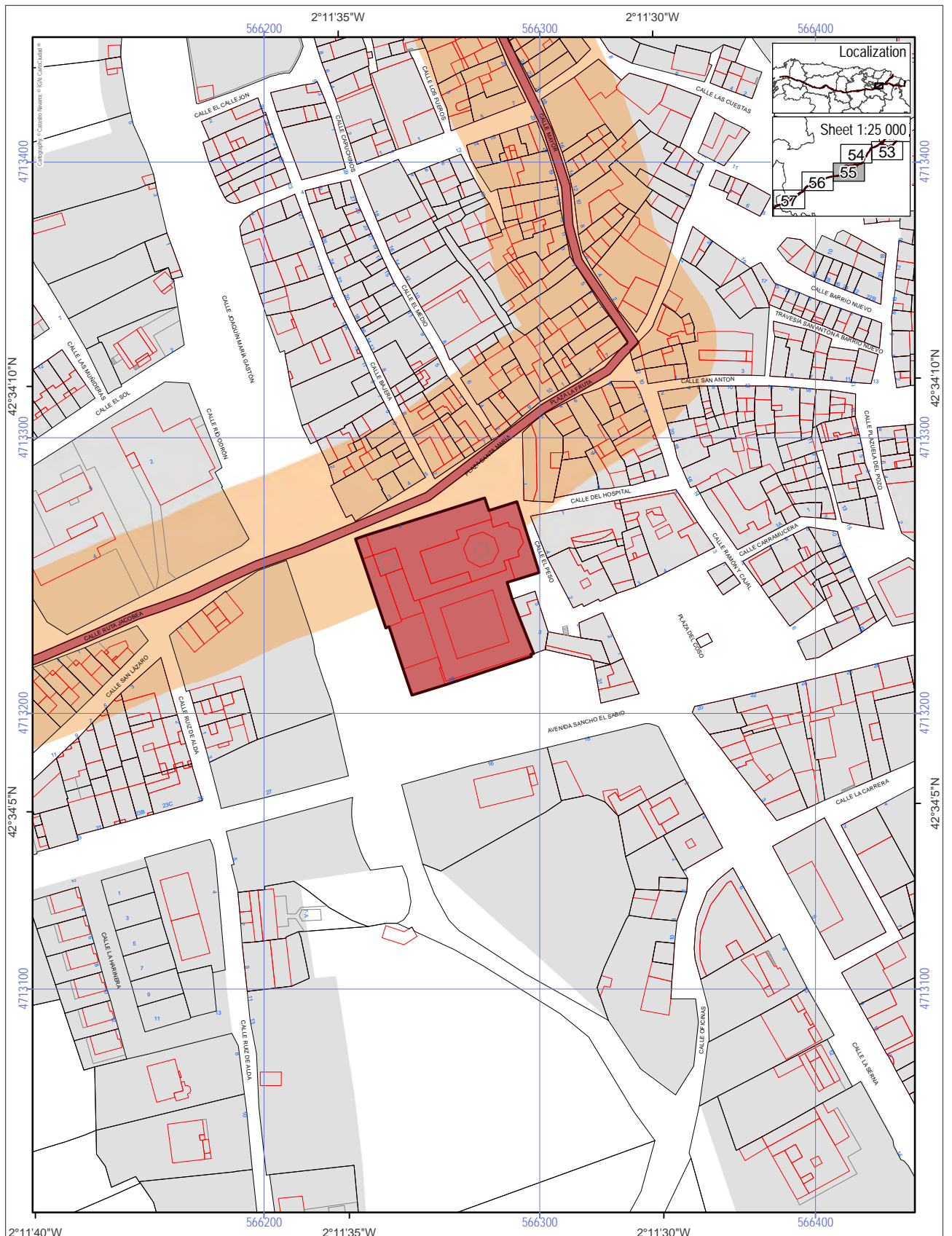
ROUTE OF SANTIAGO DE COMPOSTELA. WORLD HERITAGE
City walls doorway [448]



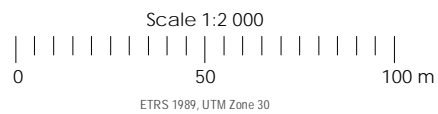
World Heritage Property
 Route of Santiago de Compostela
 Associated structures (0.2300 ha)
 Buffer zone of the World Heritage Property

Scale 1:2 000
 0 50 100 m
 ETRS 1989, UTM Zone 30

ROUTE OF SANTIAGO DE COMPOSTELA. WORLD HERITAGE
 Church of Santa María [449]



- World Heritage Property
- Route of Santiago de Compostela
- Associated structures (0.0400 ha)
- Buffer zone of the World Heritage Property






ETRS 1989, UTM Zone 30

ROUTE OF SANTIAGO DE COMPOSTELA. WORLD HERITAGE
Cloister of the Church of Santa María [450]



World Heritage Property

-  Route of Santiago de Compostela
-  Associated structures (0.0115 ha)
-  Buffer zone of the World Heritage Property

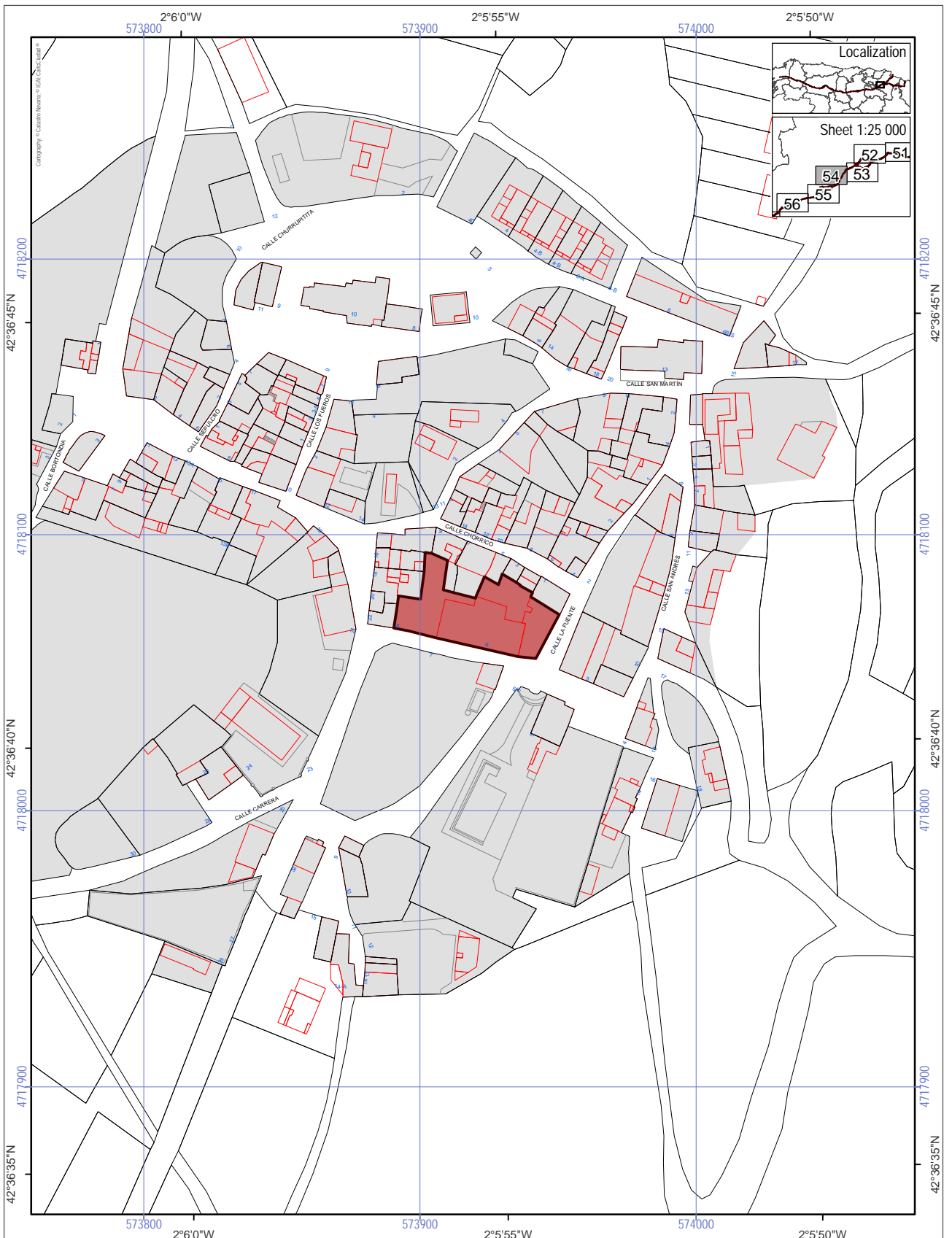
Scale 1:2 000

0 50 100 m

ETRS 1989, UTM Zone 30

N

ROUTE OF SANTIAGO DE COMPOSTELA. WORLD HERITAGE
Hermitage of San Blas [451]



World Heritage Property

- Route of Santiago de Compostela
- Associated structures (0.1188 ha)
- Buffer zone of the World Heritage Property

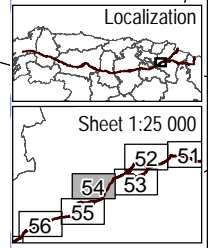
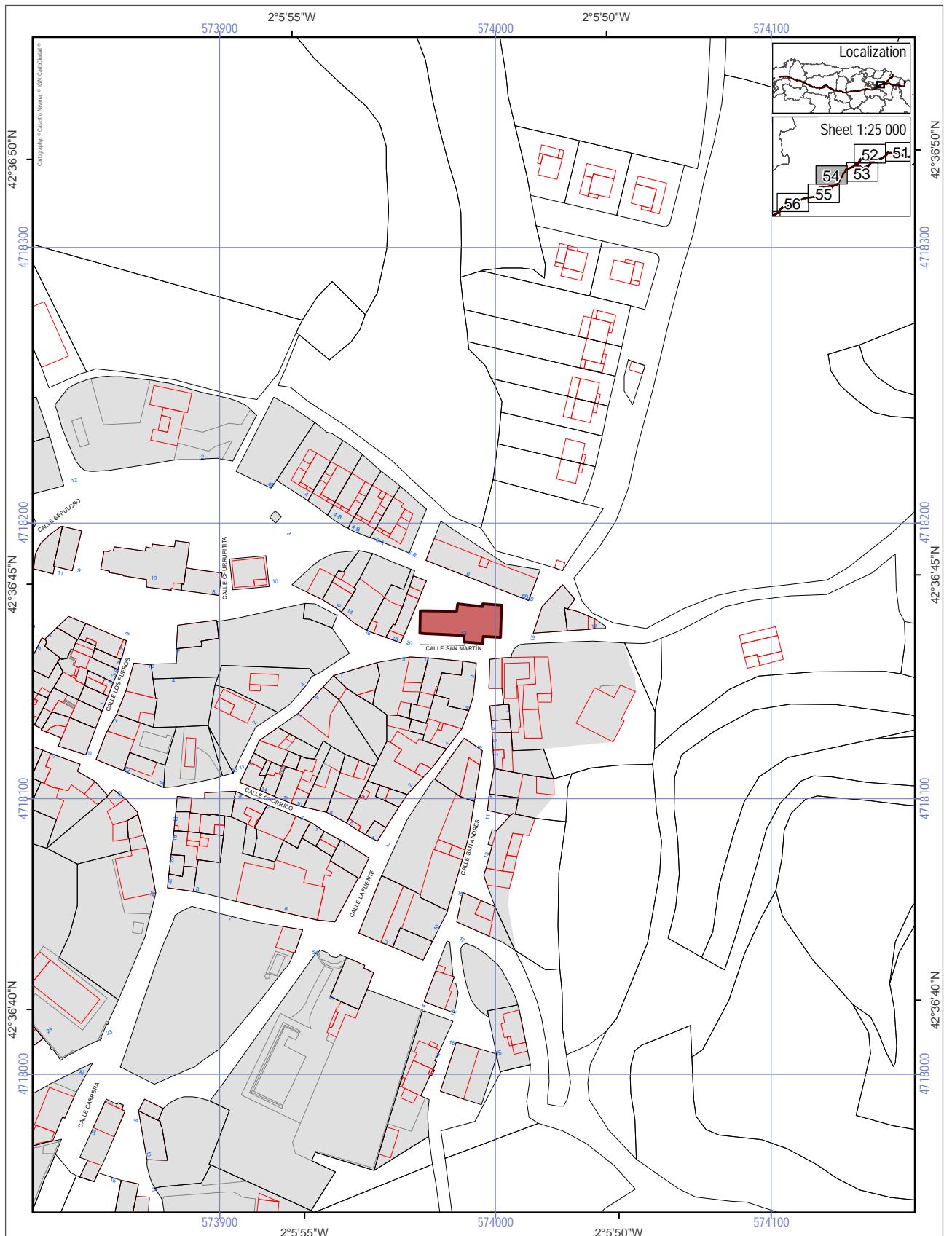
Scale 1:2 000

0 50 100 m

ETRS 1989, UTM Zone 30

N

ROUTE OF SANTIAGO DE COMPOSTELA. WORLD HERITAGE
House [452]



World Heritage Property

- Route of Santiago de Compostela
- Associated structures (0.0313 ha)
- Buffer zone of the World Heritage Property

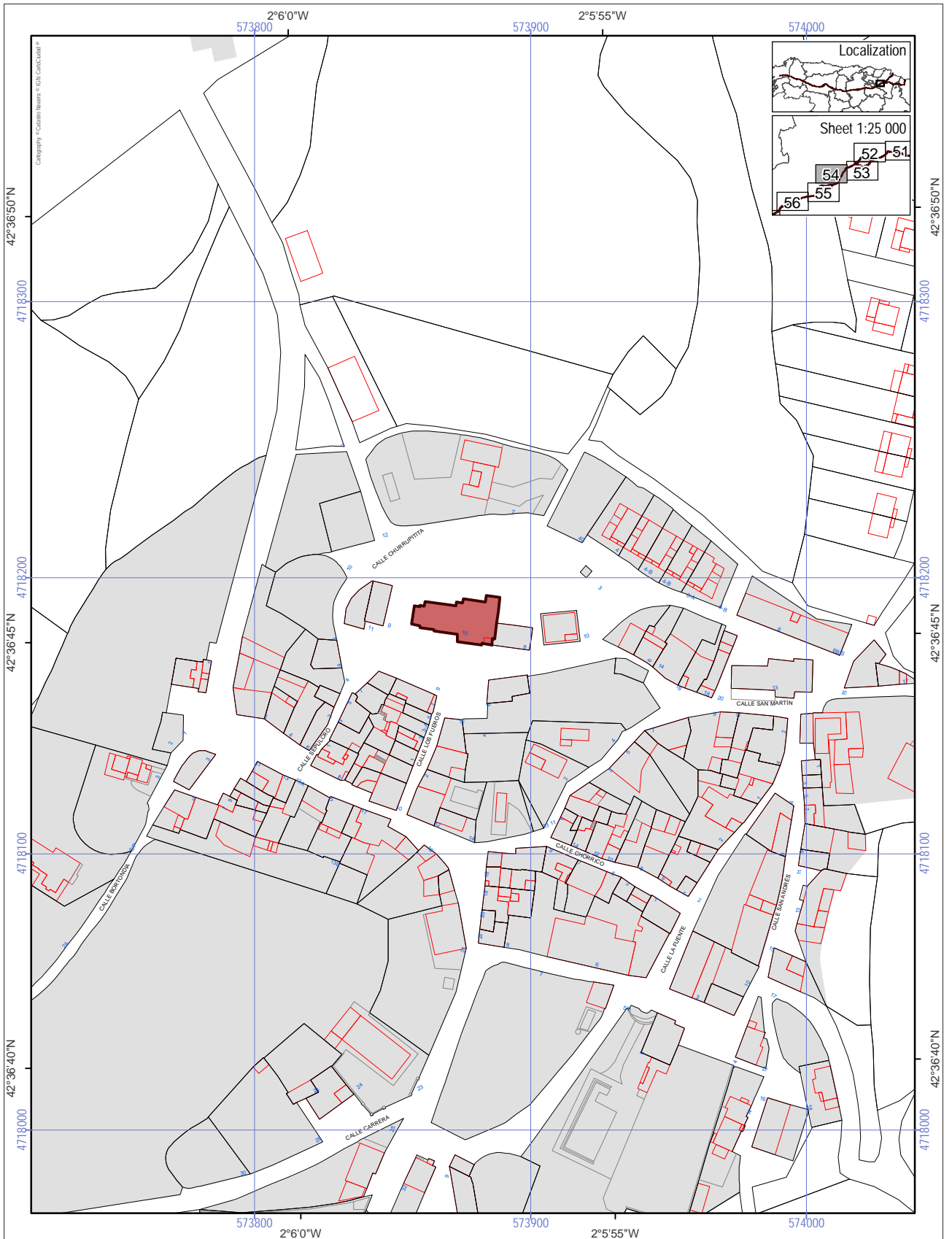
Scale 1:2 000

0 50 100 m

ETRS 1989, UTM Zone 30

N

ROUTE OF SANTIAGO DE COMPOSTELA. WORLD HERITAGE
 Basilica of Nuestra Señora de Remedios y Milagros [453]



World Heritage Property

- Route of Santiago de Compostela
- Associated structures (0.0381 ha)
- Buffer zone of the World Heritage Property

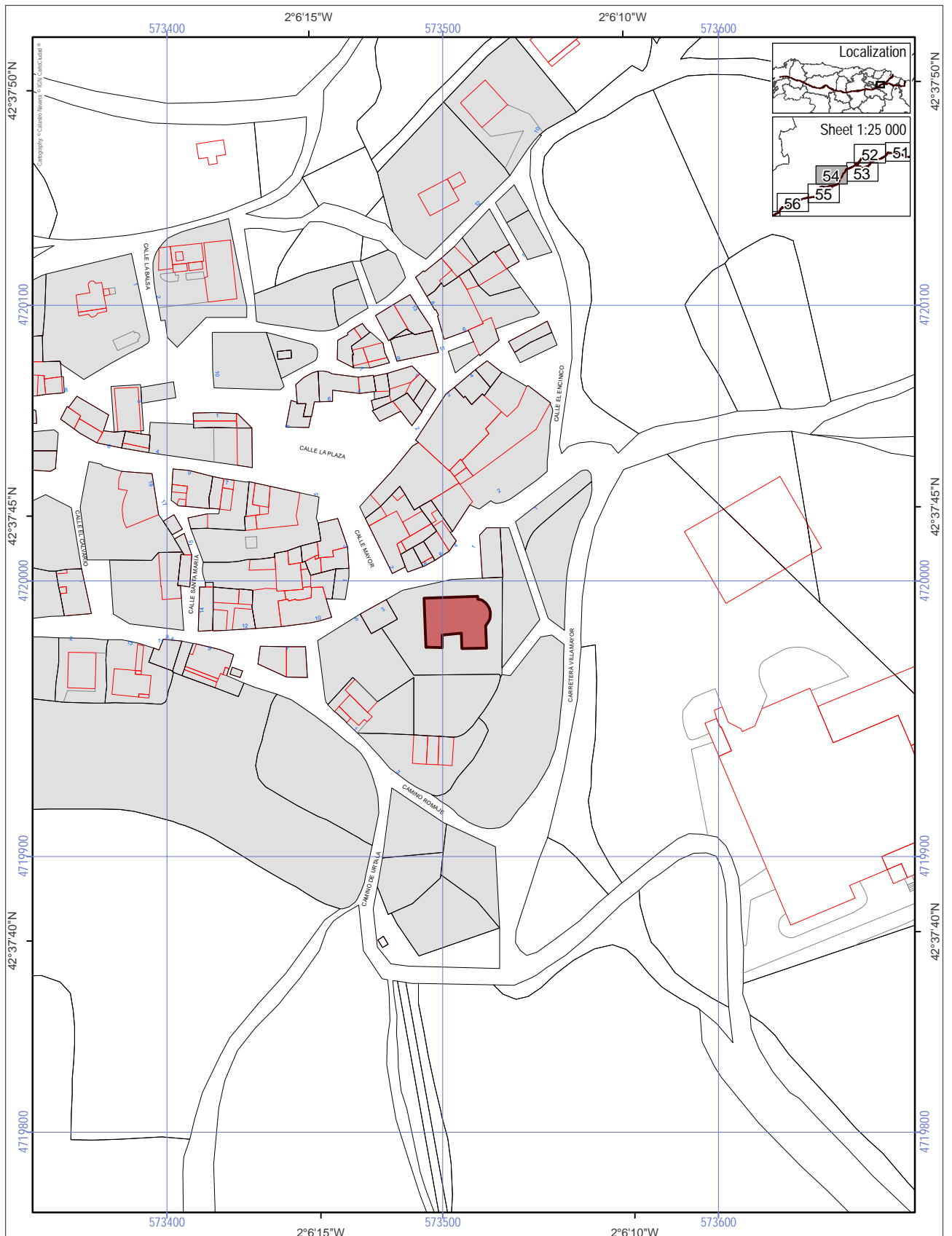
Scale 1:2 000

0 50 100 m

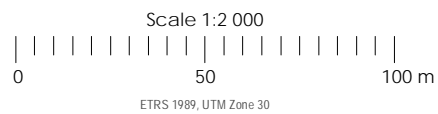
ETRS 1989, UTM Zone 30

N

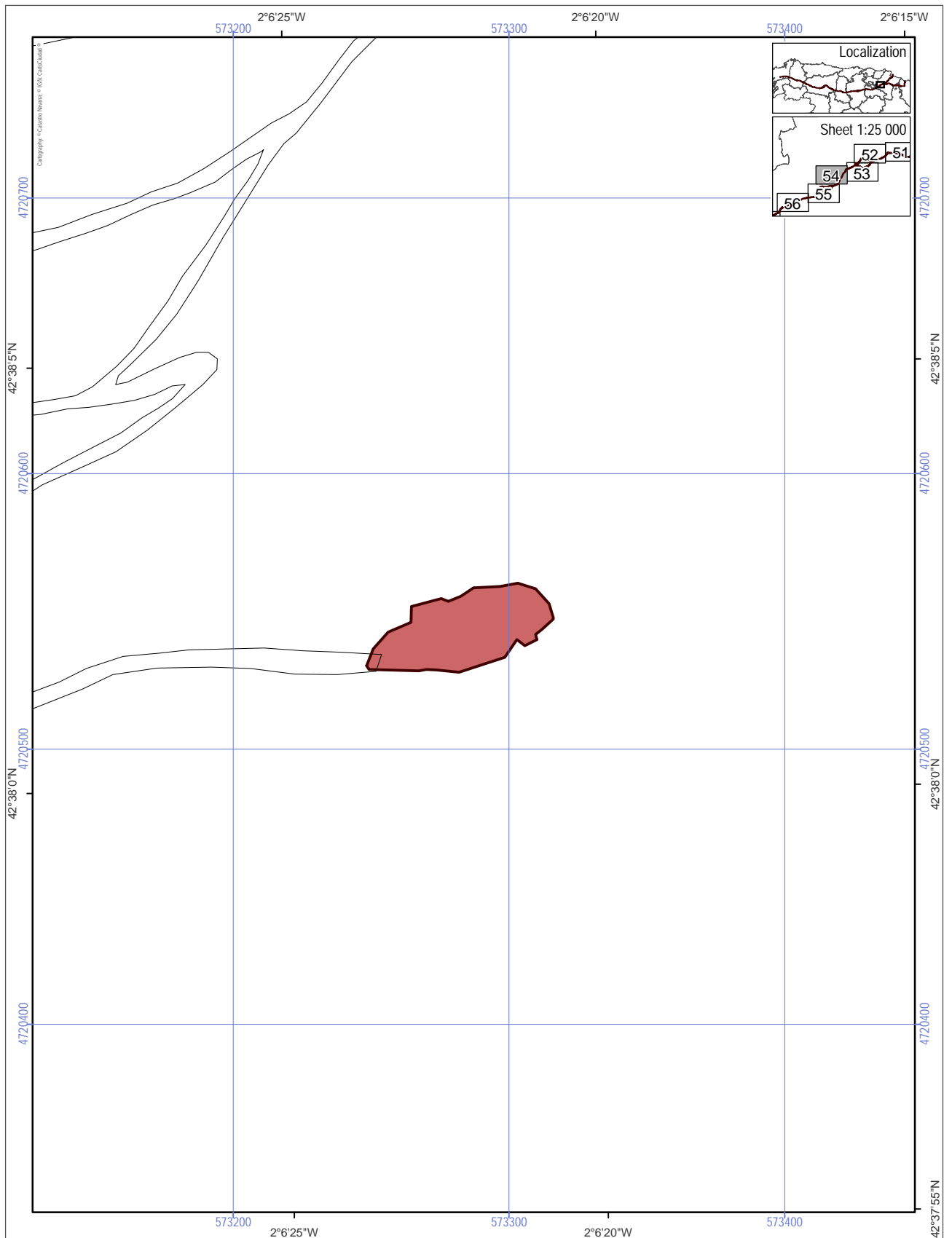
ROUTE OF SANTIAGO DE COMPOSTELA. WORLD HERITAGE
Church of San Martín [454]



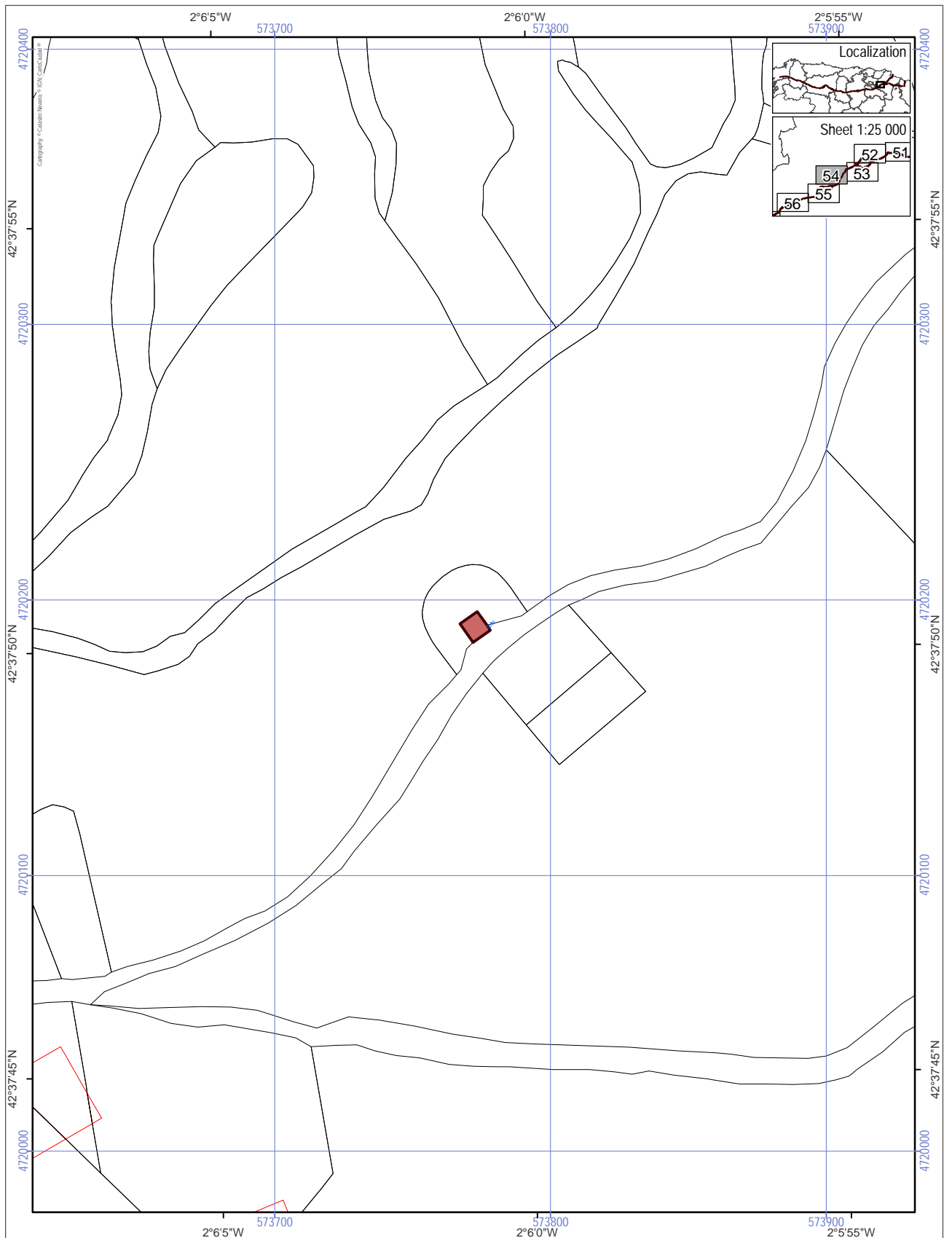
- World Heritage Property
- Route of Santiago de Compostela
- Associated structures (0.0364 ha)
- Buffer zone of the World Heritage Property








ROUTE OF SANTIAGO DE COMPOSTELA. WORLD HERITAGE
Parish Church of Villamayor de Monjardín [455]

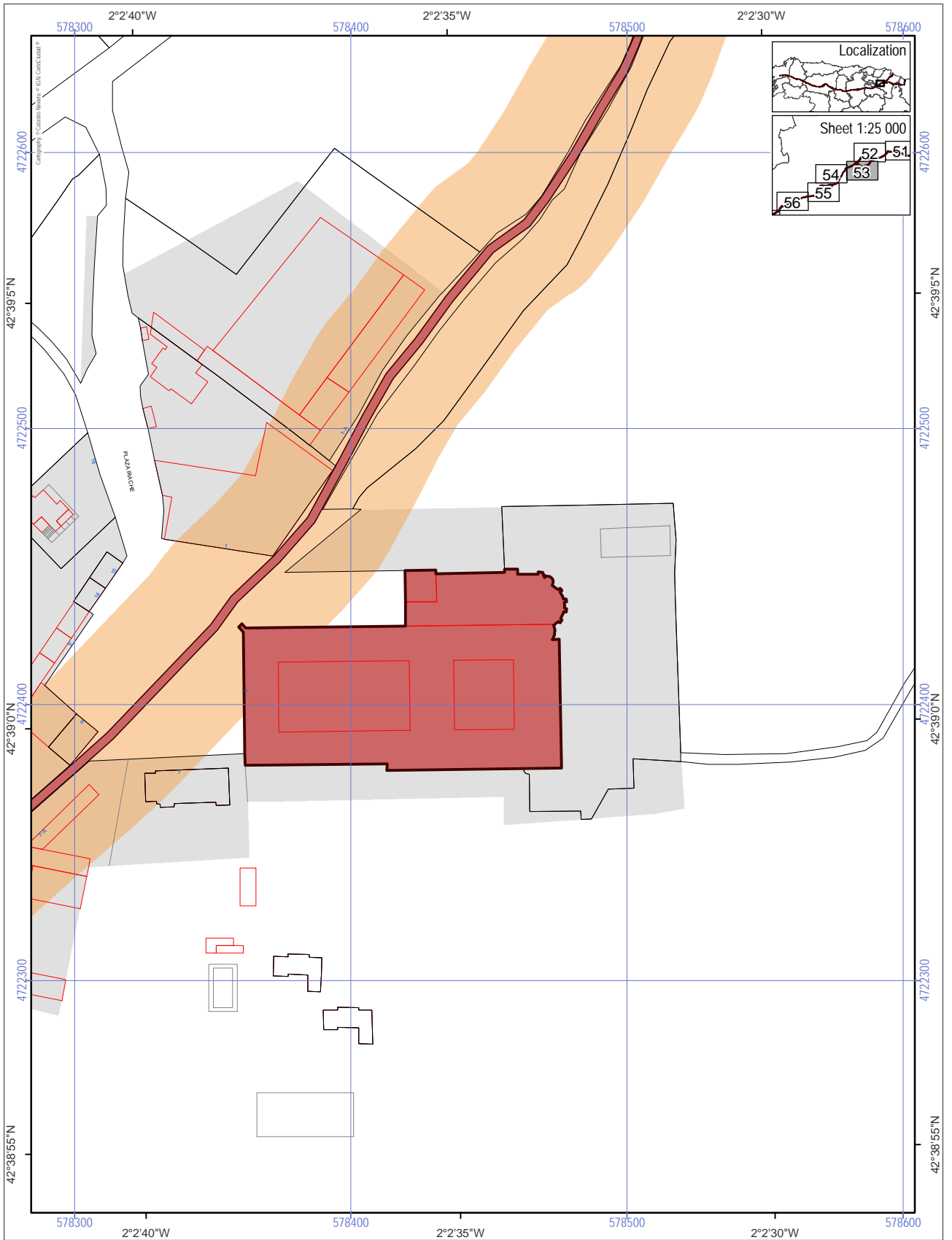


ROUTE OF SANTIAGO DE COMPOSTELA. WORLD HERITAGE
Fort of Monjardín [456]



World Heritage Property	Scale 1:2 000	
 Route of Santiago de Compostela  Associated structures (0.0037 ha)		
 Buffer zone of the World Heritage Property	ETRS 1989, UTM Zone 30	

ROUTE OF SANTIAGO DE COMPOSTELA. WORLD HERITAGE
Fountain of Moros [457]



World Heritage Property

- Route of Santiago de Compostela
- Associated structures (0.6905 ha)
- Buffer zone of the World Heritage Property

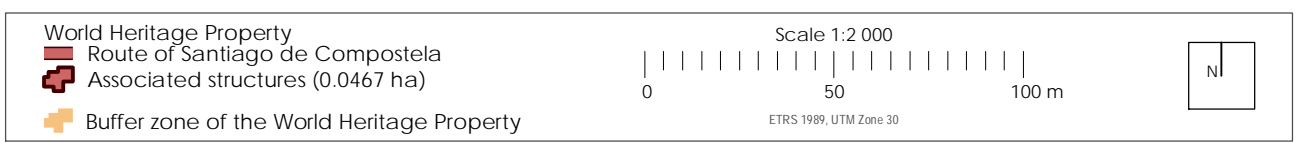
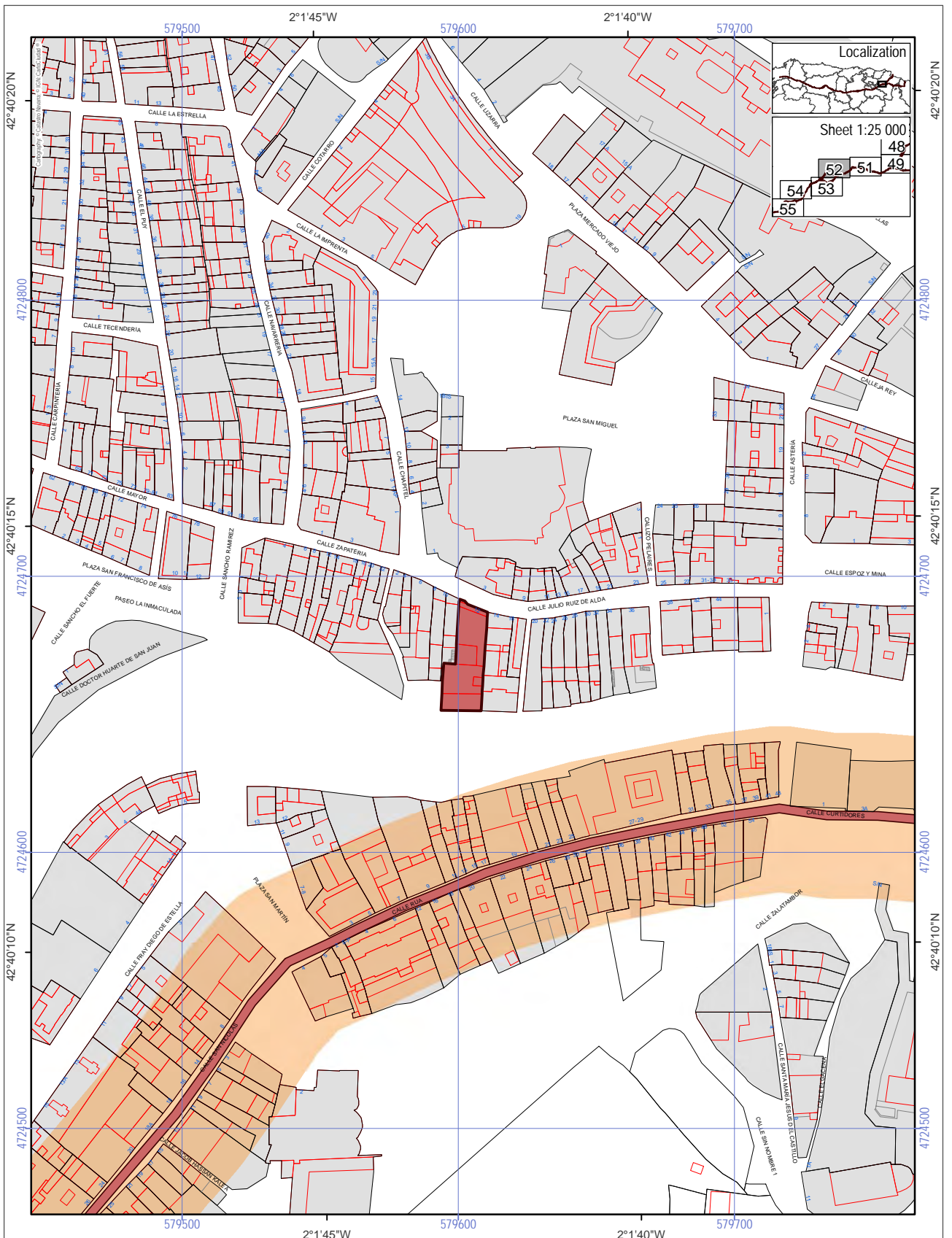
Scale 1:2 000

0 50 100 m

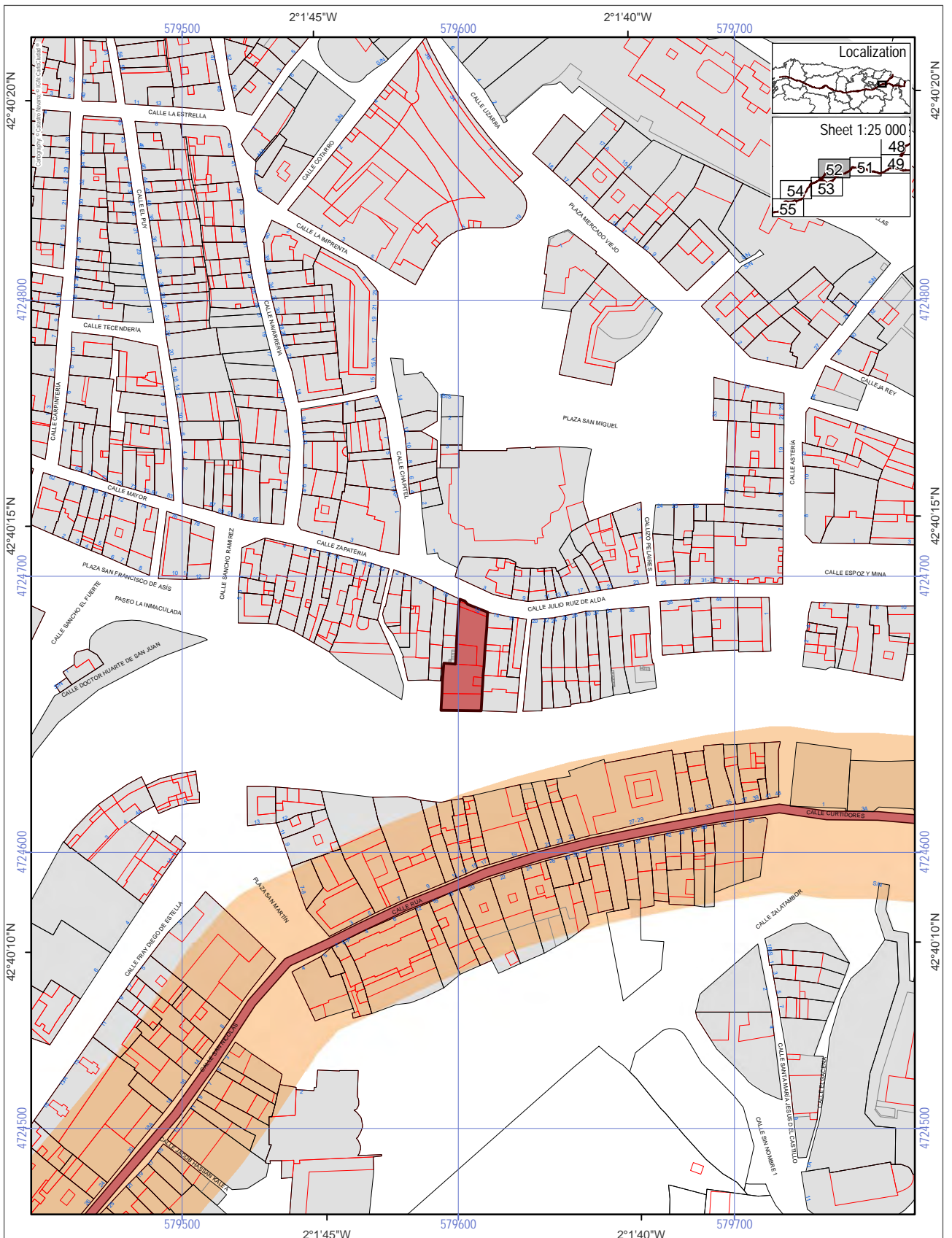
ETRS 1989, UTM Zone 30

N

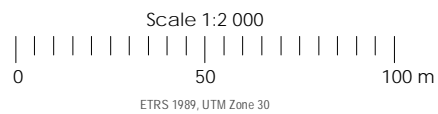
ROUTE OF SANTIAGO DE COMPOSTELA. WORLD HERITAGE
Monastery of Santa María [458]



ROUTE OF SANTIAGO DE COMPOSTELA. WORLD HERITAGE
 12, Julio Ruiz de Alda street house [459]

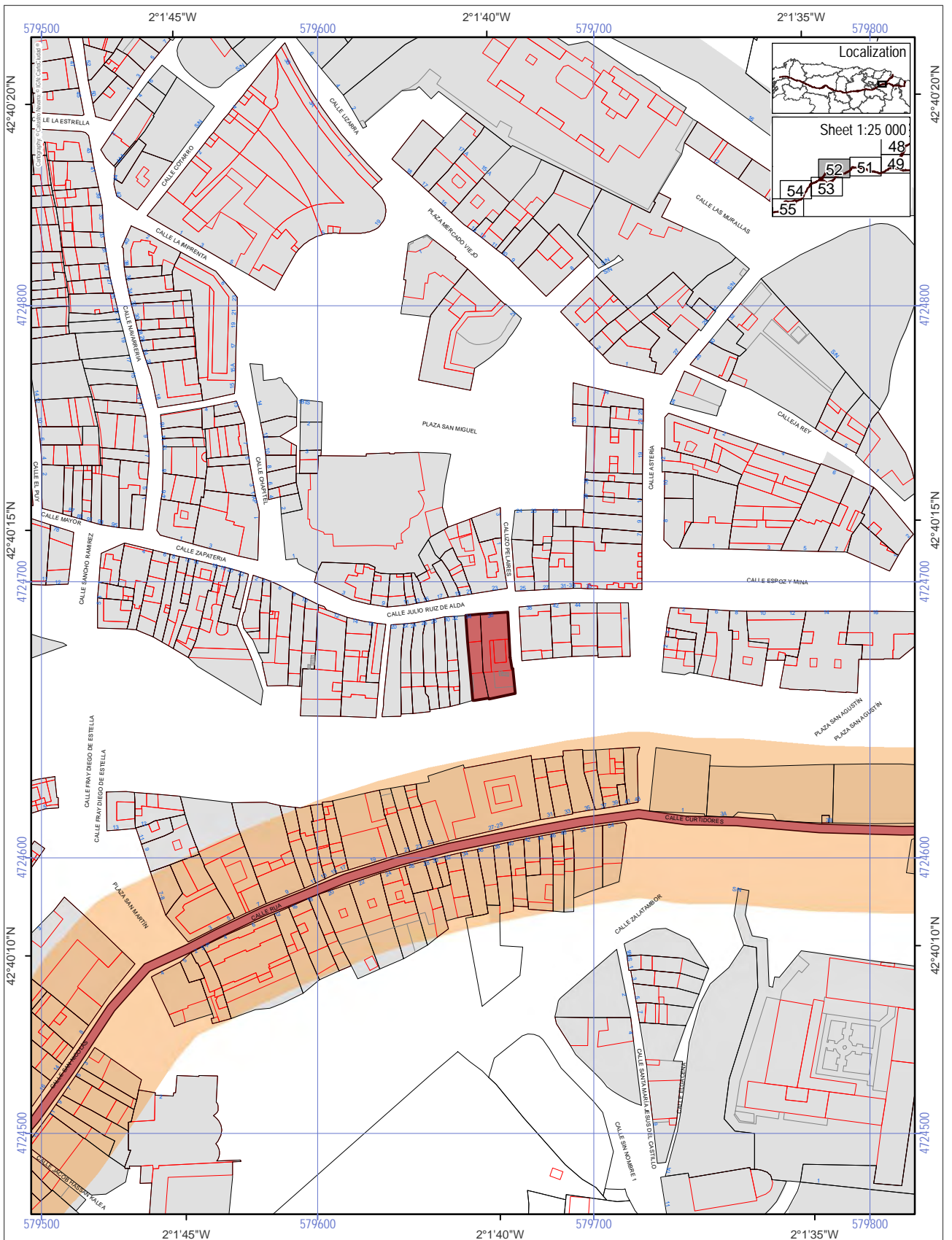


- World Heritage Property
- Route of Santiago de Compostela
- Associated structures (0.0467 ha)
- Buffer zone of the World Heritage Property

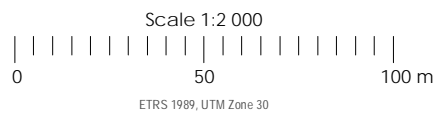


ETRS 1989, UTM Zone 30

ROUTE OF SANTIAGO DE COMPOSTELA. WORLD HERITAGE
13, Julio Ruiz de Alda street house [460]

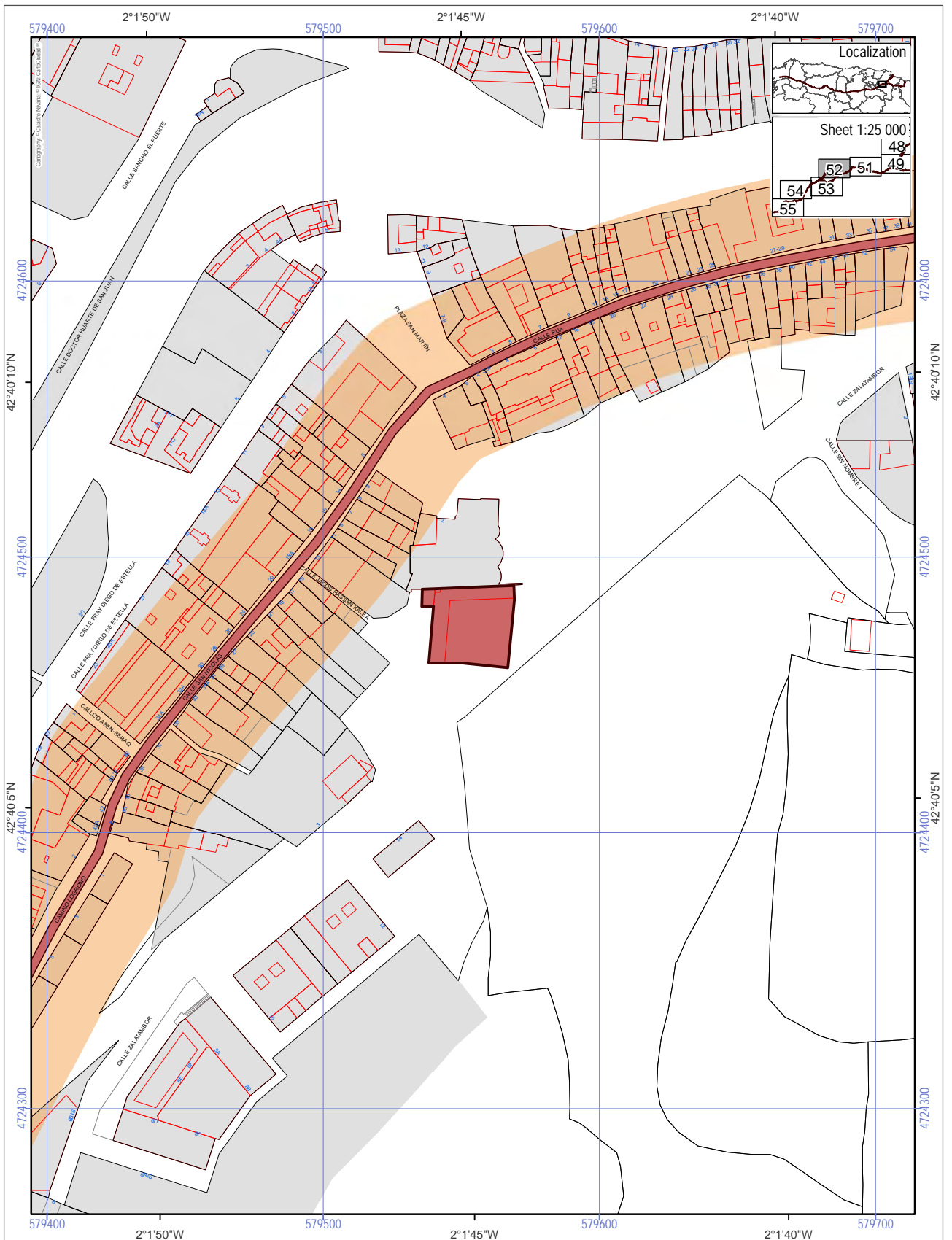


- World Heritage Property
- Route of Santiago de Compostela
- Associated structures (0.0460 ha)
- Buffer zone of the World Heritage Property



ETRS 1989, UTM Zone 30

ROUTE OF SANTIAGO DE COMPOSTELA. WORLD HERITAGE
33, Julio Ruiz de Alda street house [461]



World Heritage Property

- Route of Santiago de Compostela
- Associated structures (0.0800 ha)
- Buffer zone of the World Heritage Property

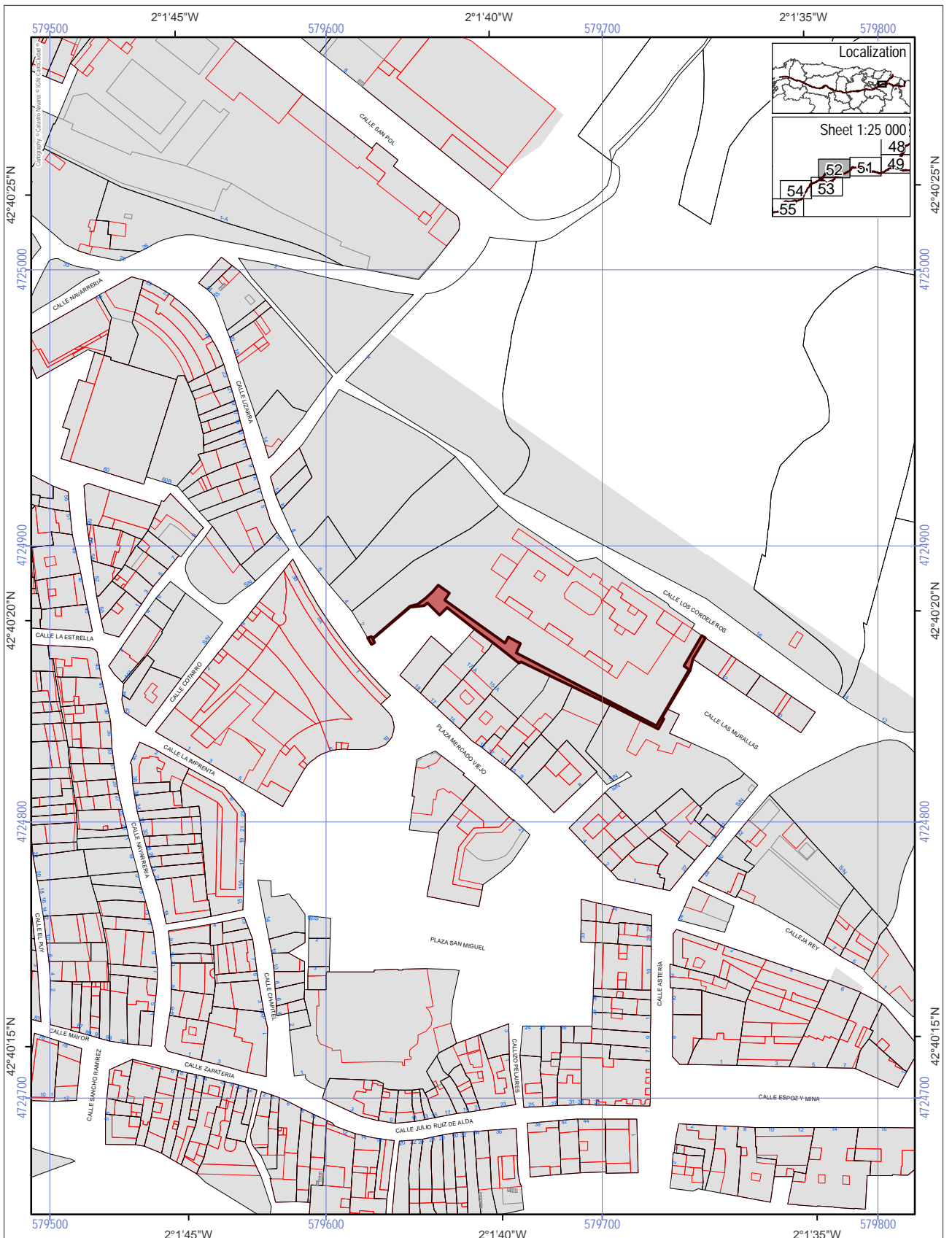
Scale 1:2 000

0 50 100 m

ETRS 1989, UTM Zone 30

N

ROUTE OF SANTIAGO DE COMPOSTELA. WORLD HERITAGE
San Pedro Cloister [462]



World Heritage Property

Route of Santiago de Compostela

Associated structures (-)

Buffer zone of the World Heritage Property

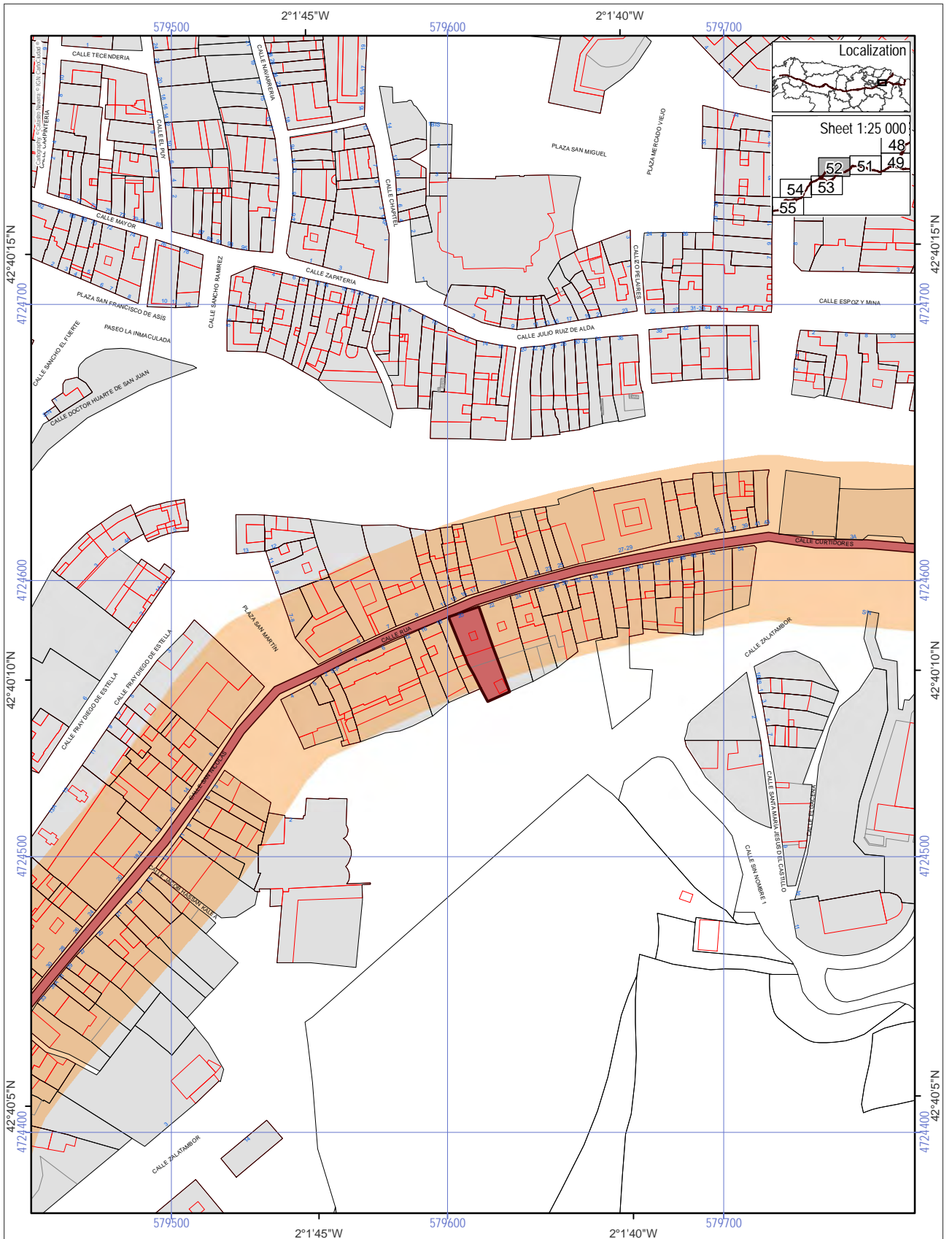
Scale 1:2 000

0 50 100 m

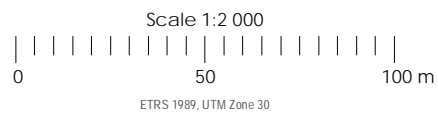
ETRS 1989, UTM Zone 30

North arrow symbol

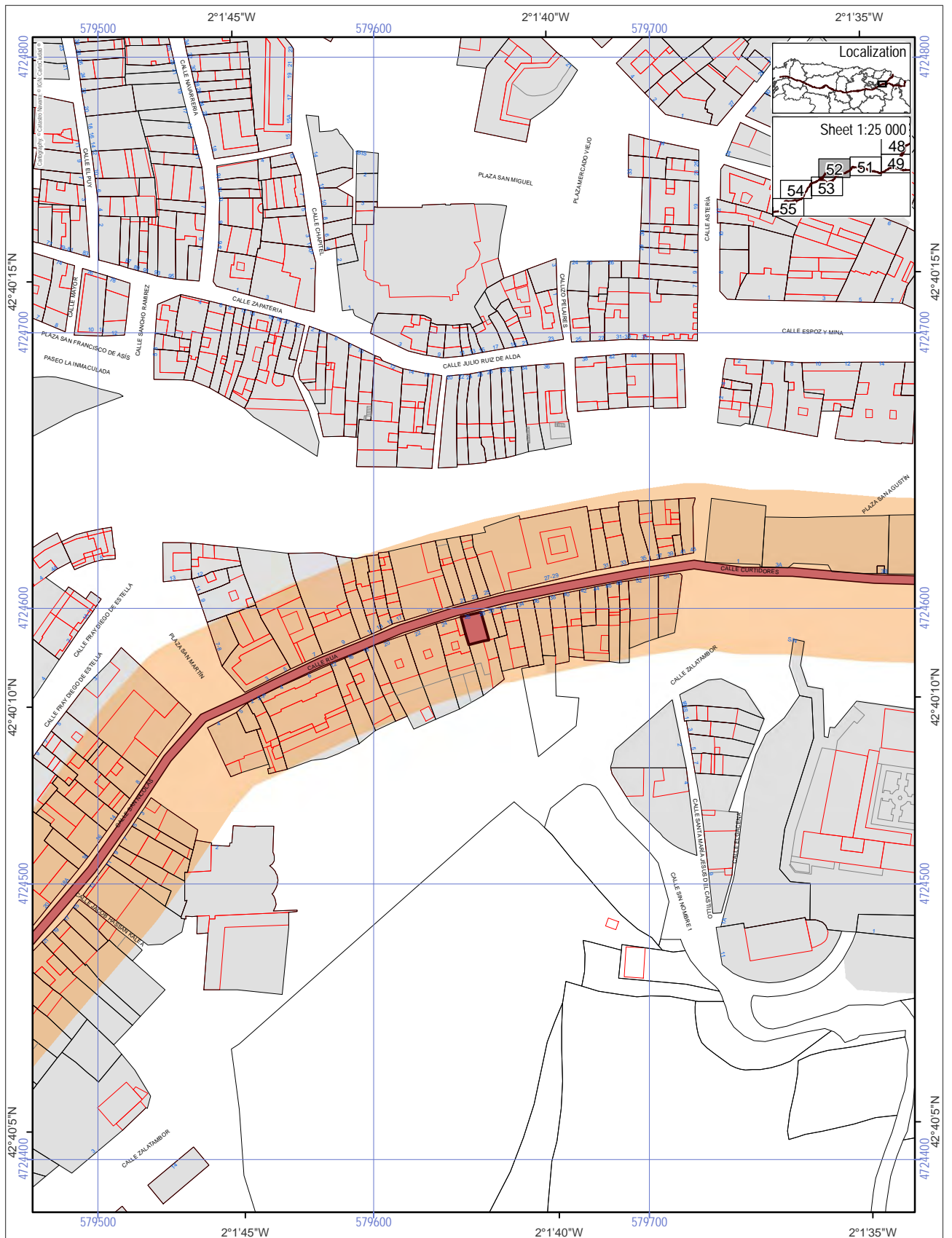
ROUTE OF SANTIAGO DE COMPOSTELA. WORLD HERITAGE
Remains of ramparts [463]




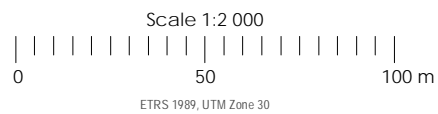
- World Heritage Property
- Route of Santiago de Compostela
- Associated structures (0.0346 ha)
- Buffer zone of the World Heritage Property



ROUTE OF SANTIAGO DE COMPOSTELA. WORLD HERITAGE
20, Rúa street house [464]



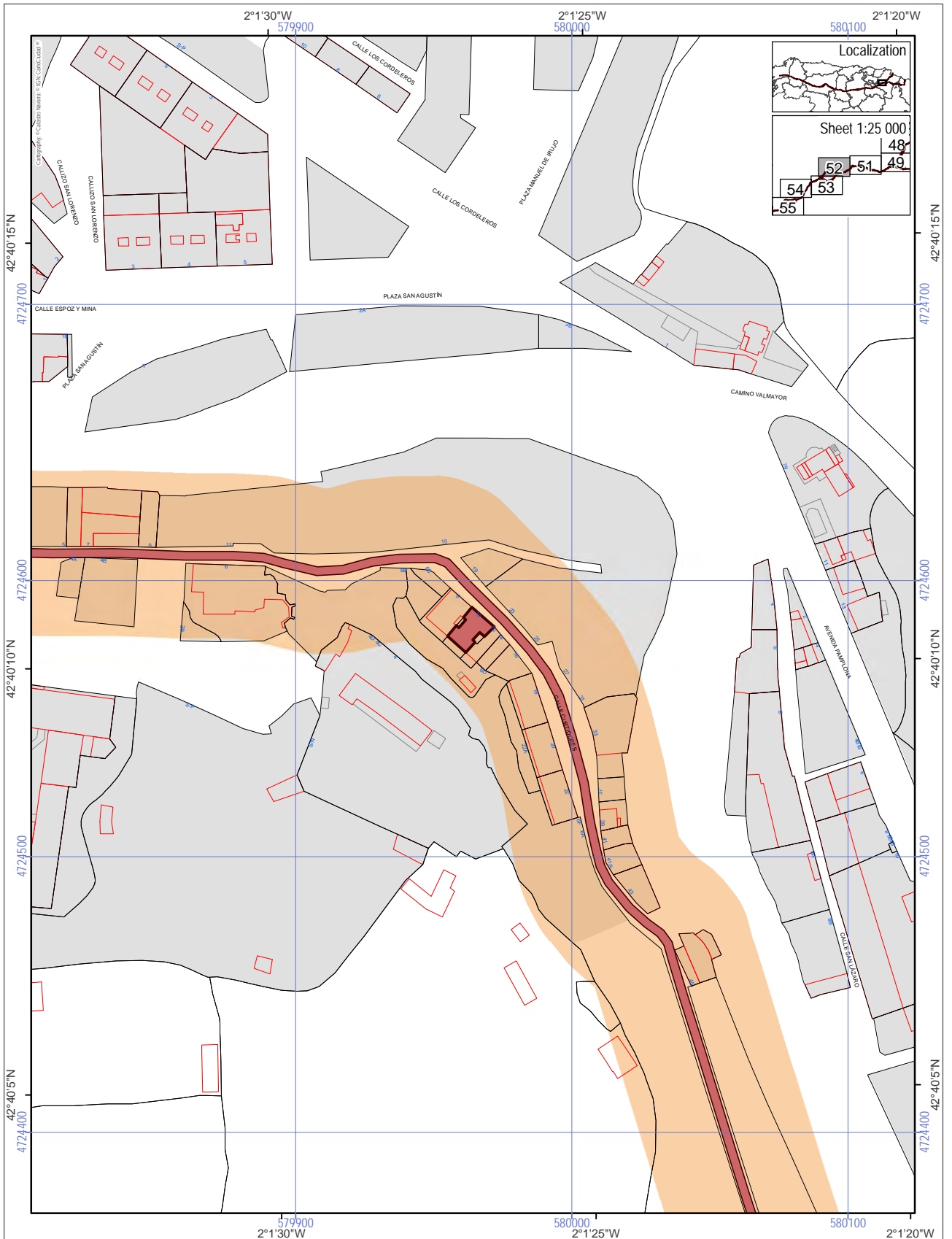
- World Heritage Property
-  Route of Santiago de Compostela
-  Associated structures (0.0079 ha)
-  Buffer zone of the World Heritage Property



ETRS 1989, UTM Zone 30

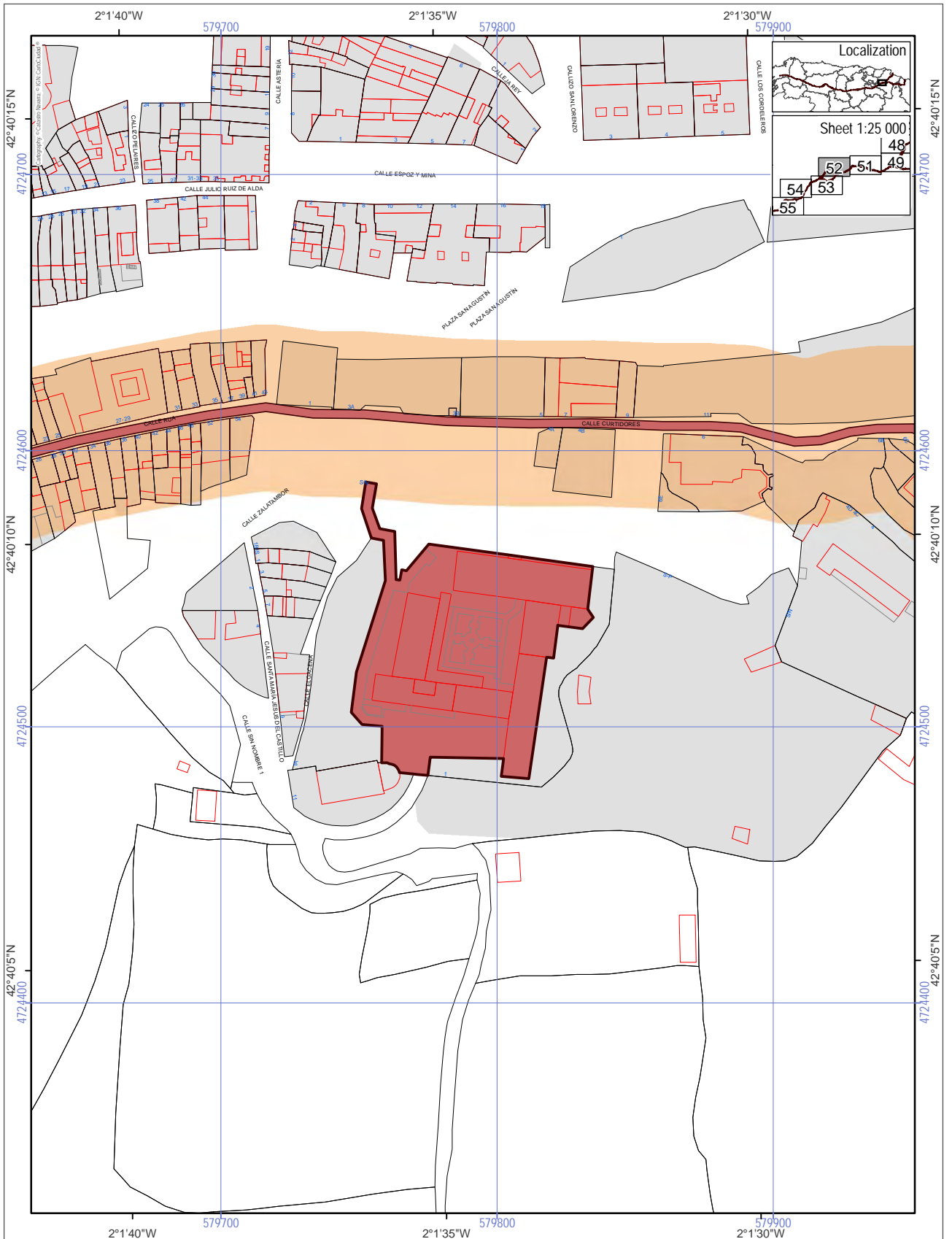







ROUTE OF SANTIAGO DE COMPOSTELA. WORLD HERITAGE
30, Rúa street house [465]



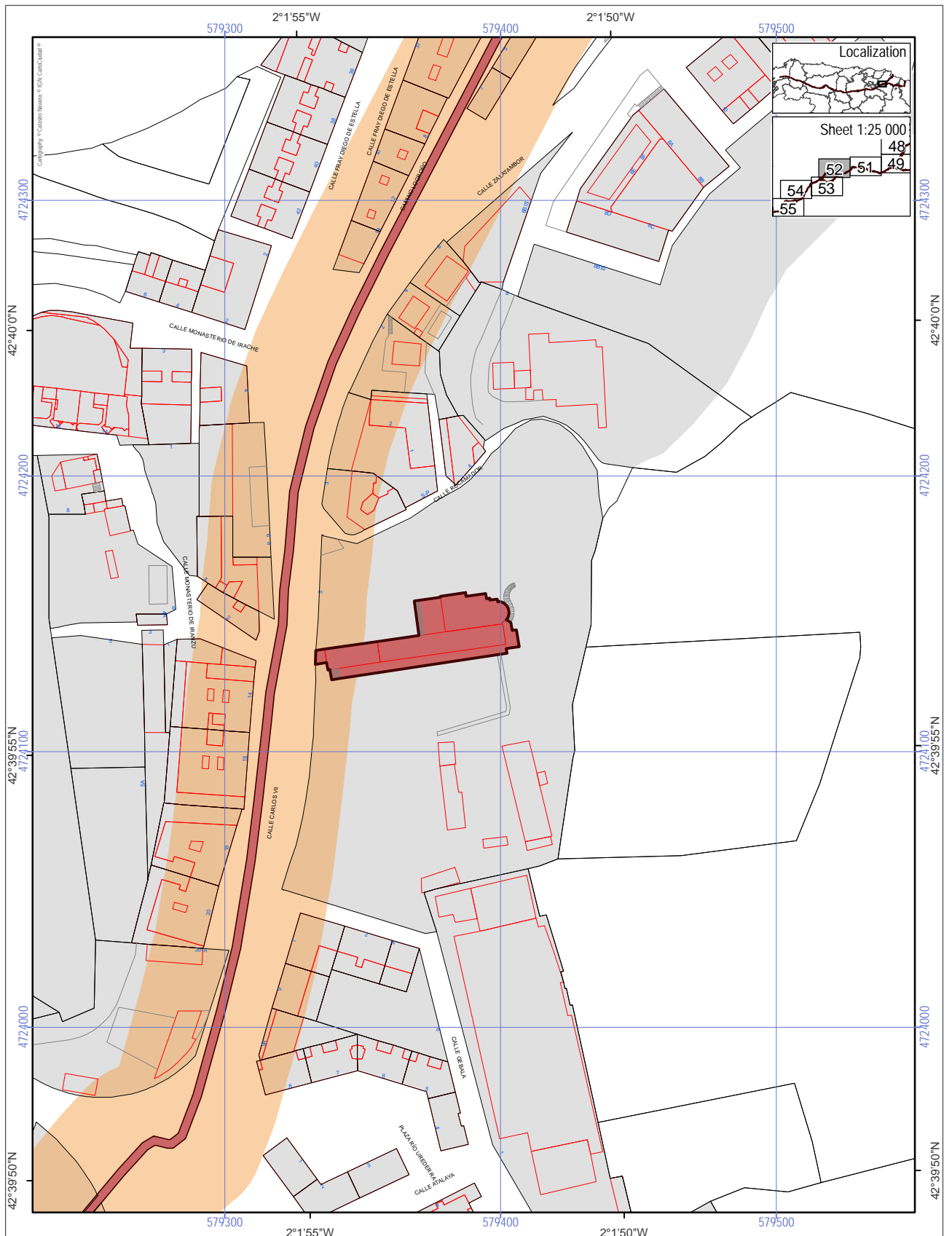
World Heritage Property	Scale 1:2 000	
 Route of Santiago de Compostela  Associated structures (0.0122 ha)		
 Buffer zone of the World Heritage Property	ETRS 1989, UTM Zone 30	

ROUTE OF SANTIAGO DE COMPOSTELA. WORLD HERITAGE
11, Curtidores street house [466]

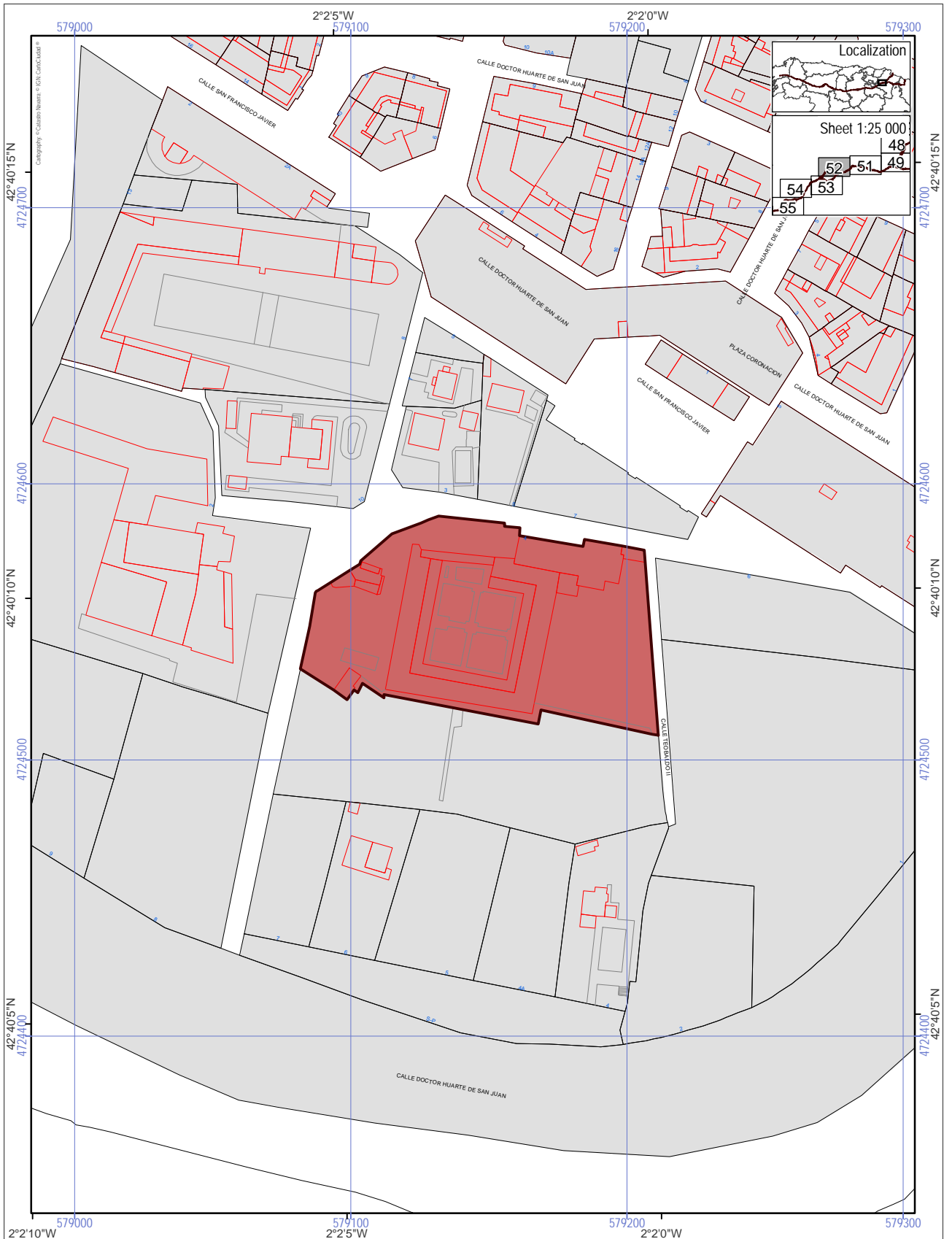


World Heritage Property	Scale 1:2 000	
 Route of Santiago de Compostela  Associated structures (0.5284 ha)		
 Buffer zone of the World Heritage Property	ETRS 1989, UTM Zone 30	

ROUTE OF SANTIAGO DE COMPOSTELA. WORLD HERITAGE
Convent of Santo Domingo [467]



ROUTE OF SANTIAGO DE COMPOSTELA. WORLD HERITAGE
 Church of Nuestra Señora de Rocamador [468]



<ul style="list-style-type: none"> World Heritage Property Route of Santiago de Compostela Associated structures (0.7000 ha) Buffer zone of the World Heritage Property 	<p>Scale 1:2 000</p> <p>0 50 100 m</p> <p>ETRS 1989, UTM Zone 30</p>	<p>N</p>
-------------------------------------------------------------------------------------------------------------------------------------------------------------------------------------------------------------------------------------------------------------------------------------------------------------------------------------------------------------------------------------------------------------------------------------------------------------------------------------------------------------------------------------------------------------------------------------------------------------------------------------------------------------------------------------------------------------------------------------------------	----------------------------------------------------------------------	----------

ROUTE OF SANTIAGO DE COMPOSTELA. WORLD HERITAGE
Convent of Santa Clara [469]



World Heritage Property

- Route of Santiago de Compostela
- Associated structures (0.2635 ha)
- Buffer zone of the World Heritage Property

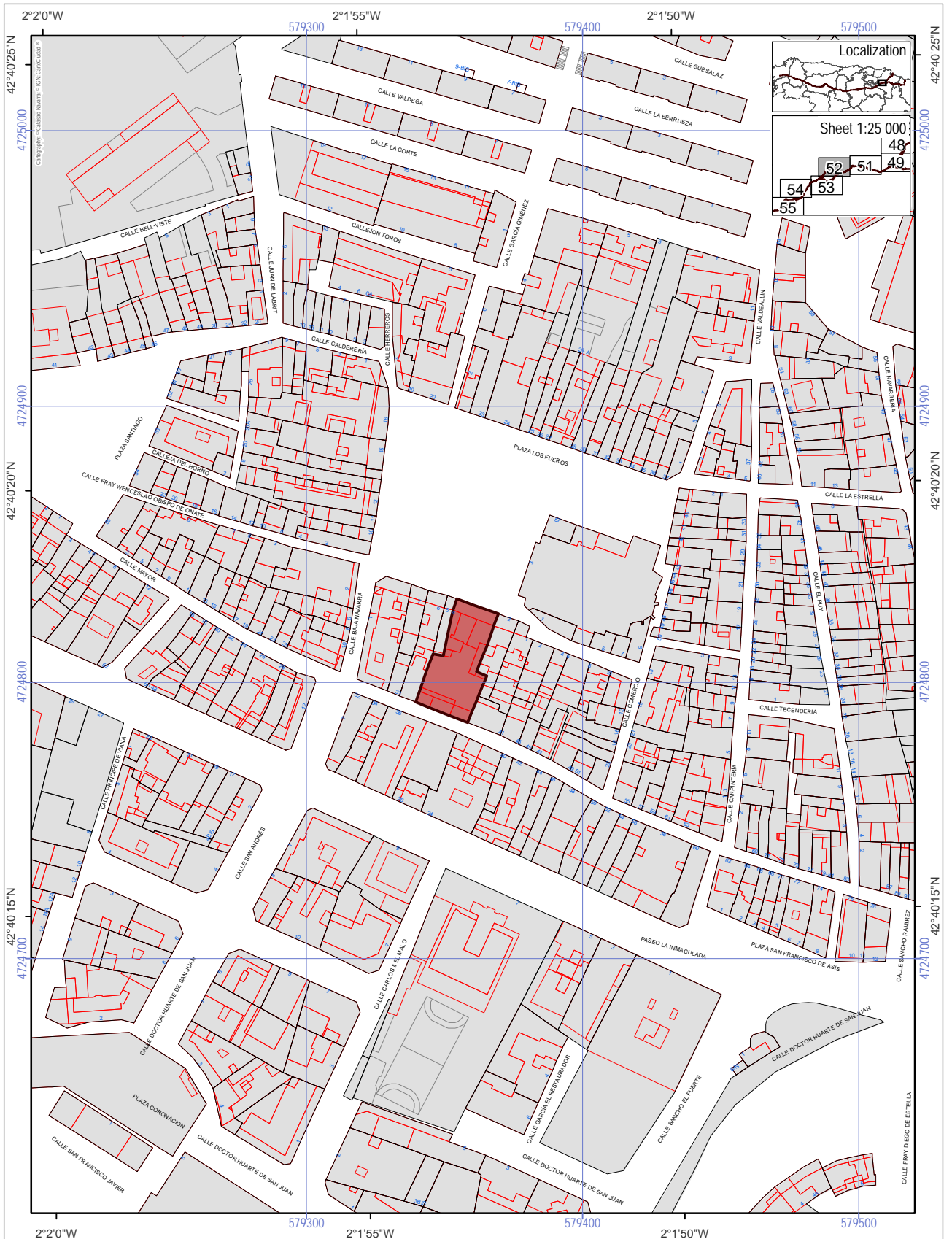
Scale 1:2 000

0 | 50 | 100 m

ETRS 1989, UTM Zone 30

N

ROUTE OF SANTIAGO DE COMPOSTELA. WORLD HERITAGE
Convent of San Benito [470]

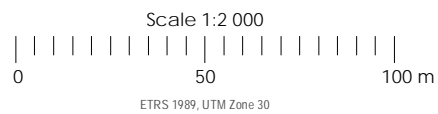


Localization

Sheet 1:25 000

48
52 51 49
54 53
55

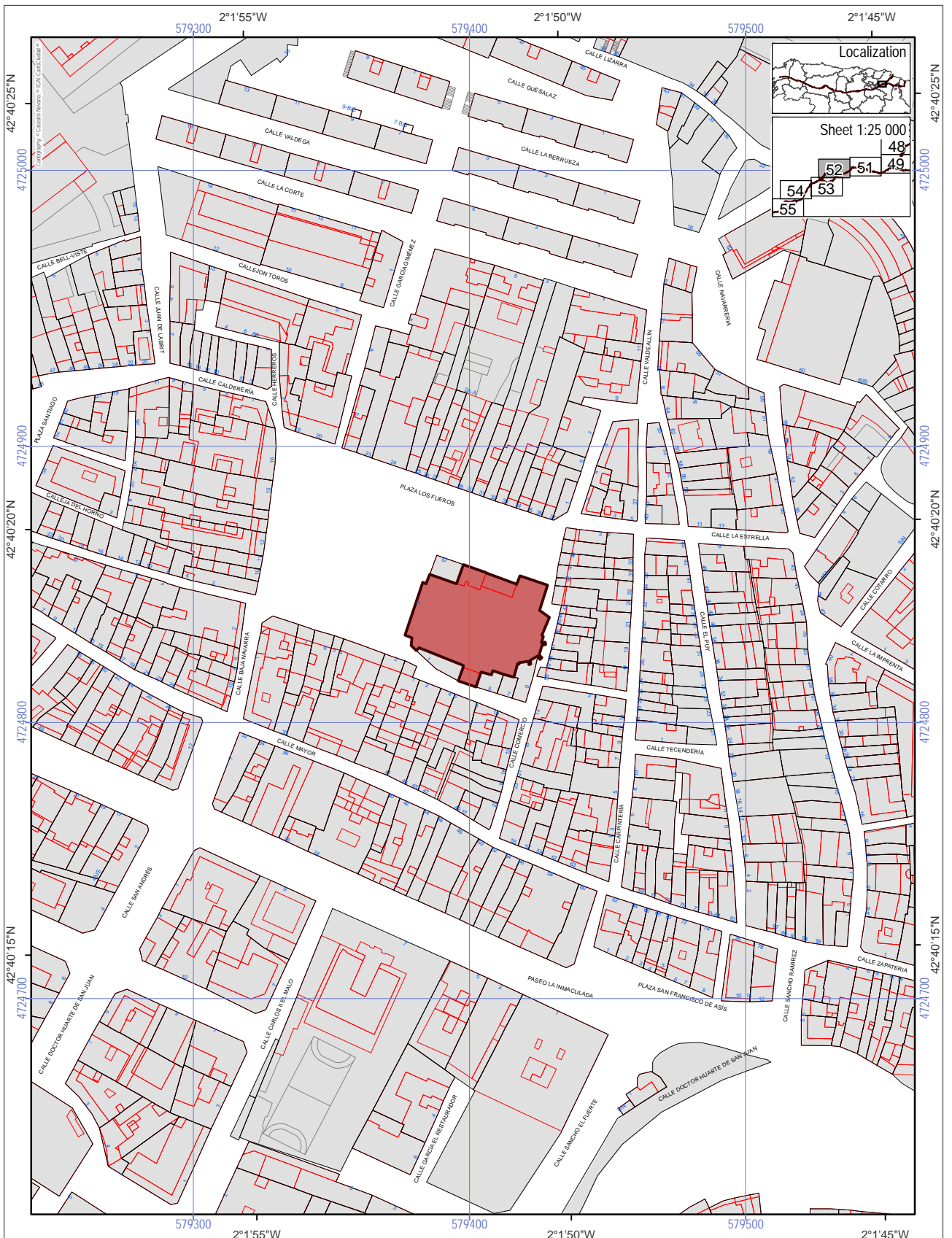
- World Heritage Property
- Route of Santiago de Compostela
- Associated structures (0.0713 ha)
- Buffer zone of the World Heritage Property



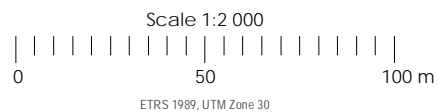
ETRS 1989, UTM Zone 30



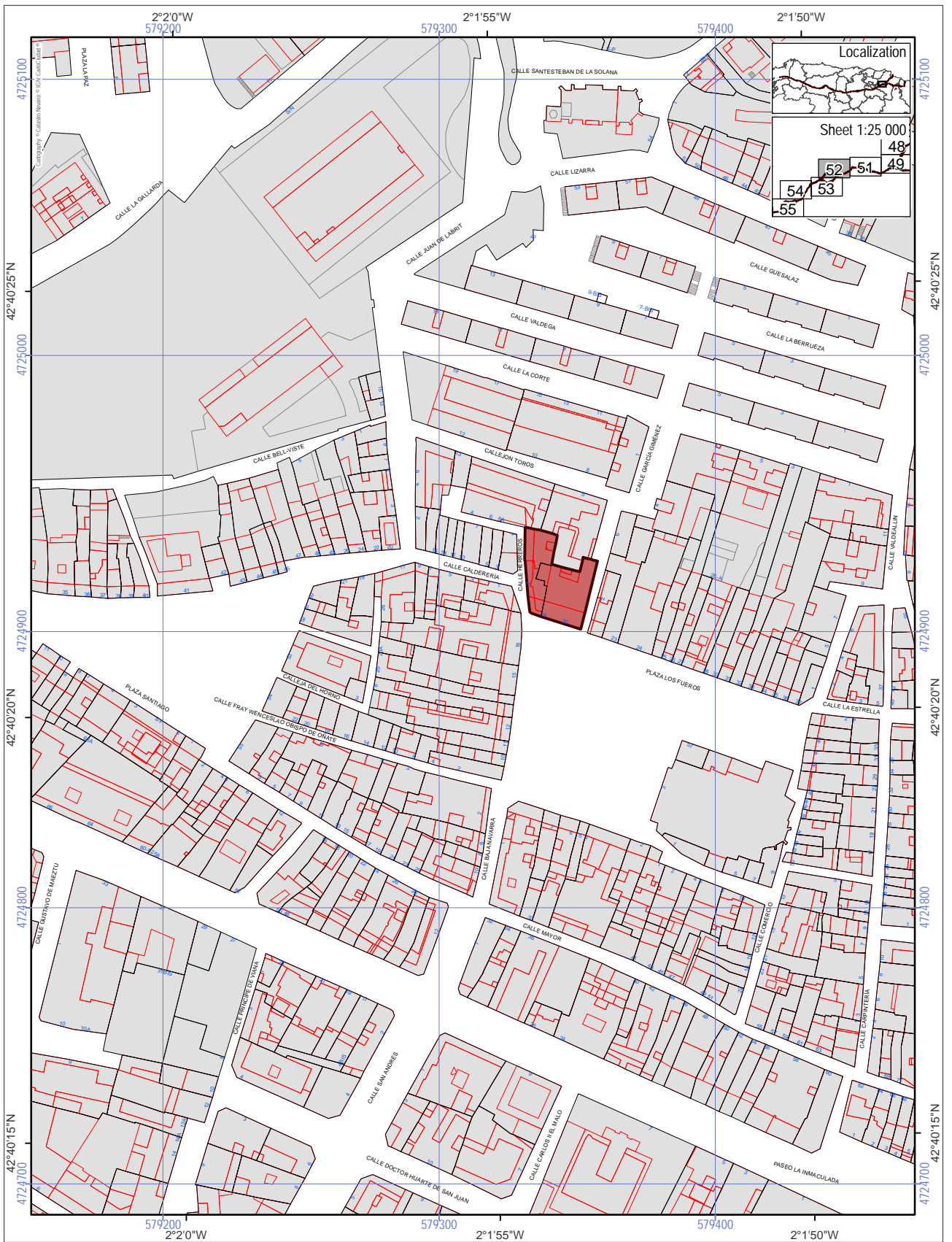
ROUTE OF SANTIAGO DE COMPOSTELA. WORLD HERITAGE
4 and 25, Los Fueros square house [471]



- World Heritage Property
- Route of Santiago de Compostela
- Associated structures (0.1512 ha)
- Buffer zone of the World Heritage Property



ROUTE OF SANTIAGO DE COMPOSTELA. WORLD HERITAGE
Church of San Juan Bautista [472]



World Heritage Property

Route of Santiago de Compostela

Associated structures (0.0278 ha)

Buffer zone of the World Heritage Property

Scale 1:2 000

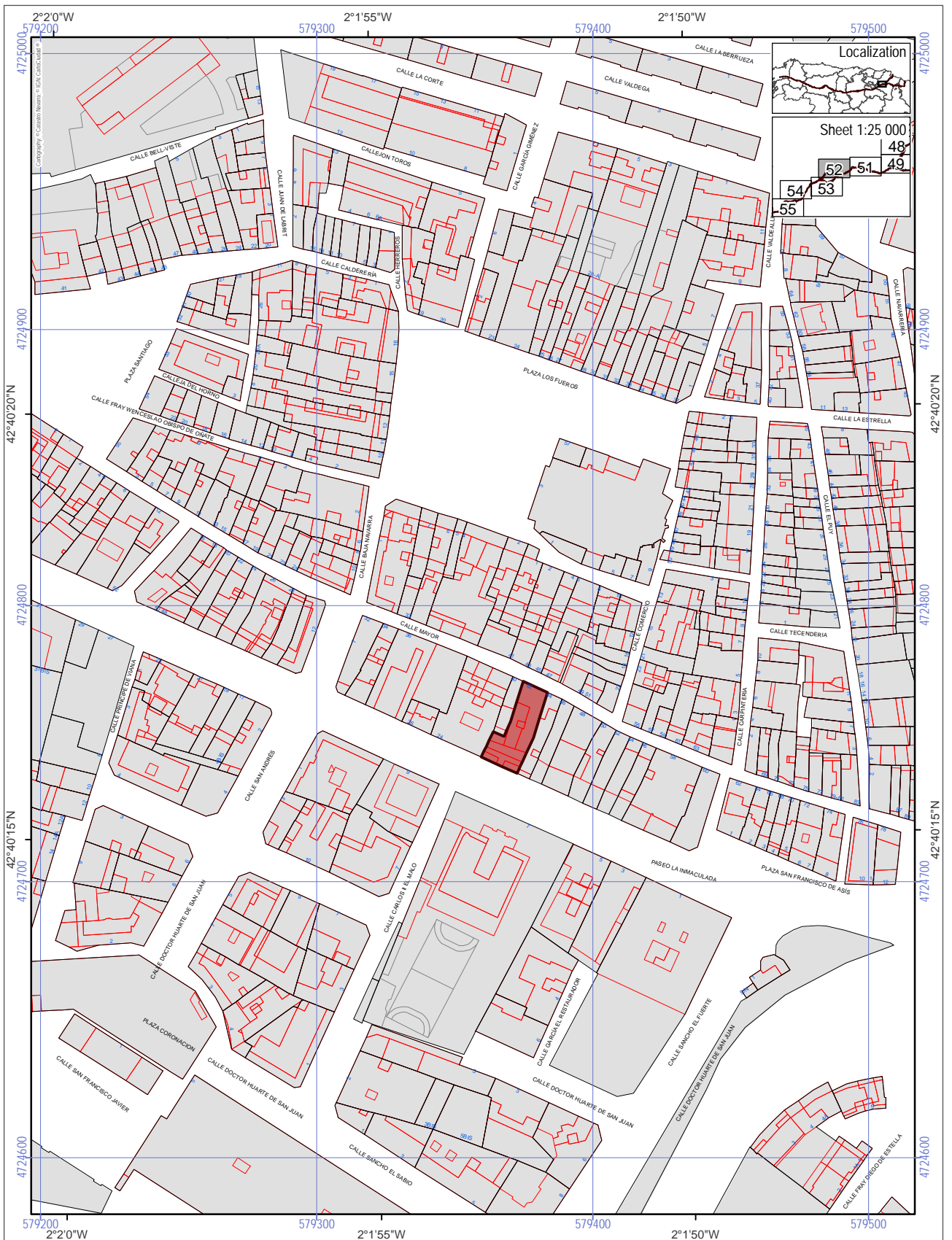
0 50 100 m

ETRS 1989, UTM Zone 30

N

ROUTE OF SANTIAGO DE COMPOSTELA. WORLD HERITAGE

Torotoña House [473]



Localization

Sheet 1:25 000

48
52 51 49
54 53
55

World Heritage Property

Route of Santiago de Compostela

Associated structures (0.0351 ha)

Buffer zone of the World Heritage Property

Scale 1:2 000

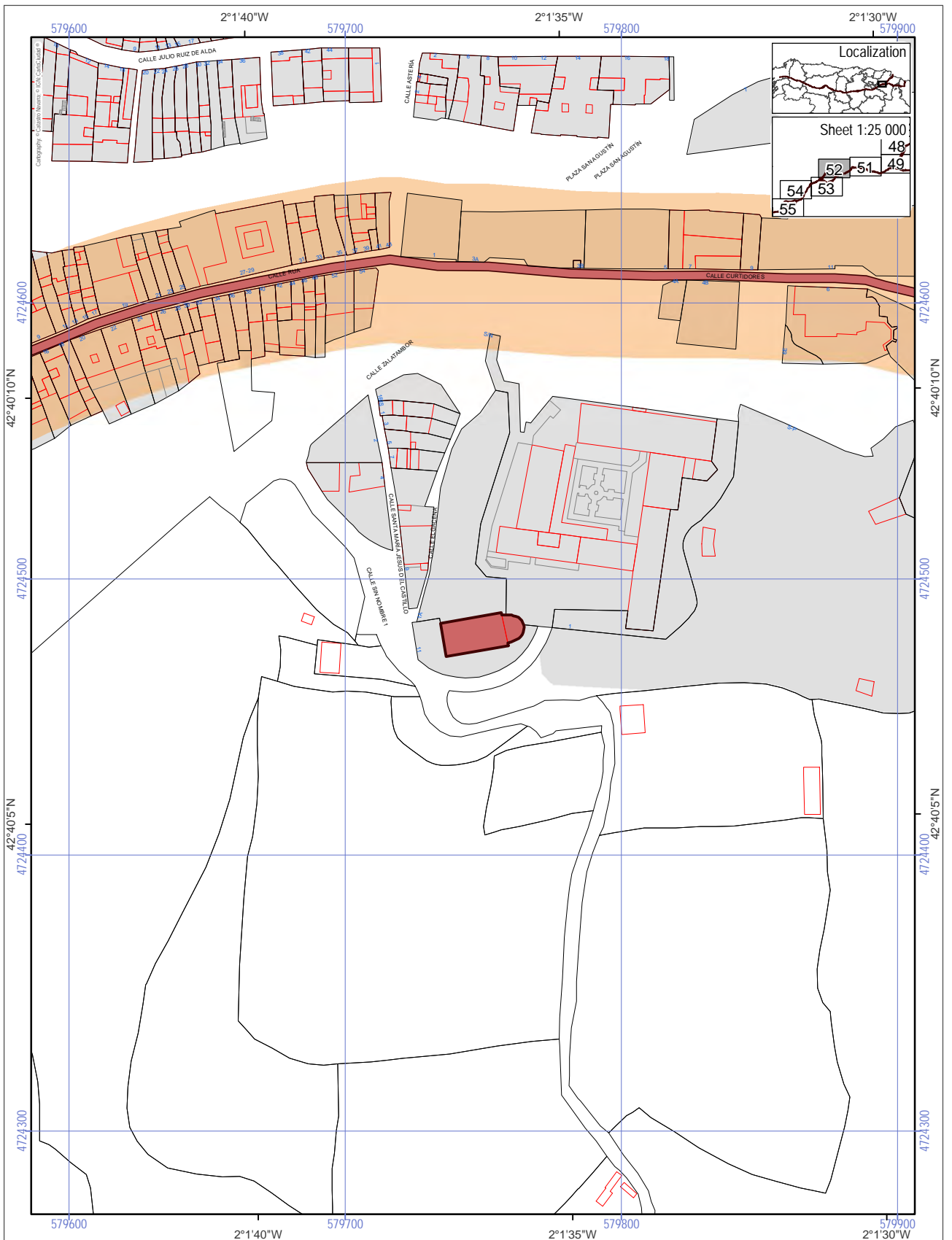
0 50 100 m

ETRS 1989, UTM Zone 30



NI

ROUTE OF SANTIAGO DE COMPOSTELA. WORLD HERITAGE

61, Main street house [474]



World Heritage Property

-  Route of Santiago de Compostela
-  Associated structures (0.0333 ha)
-  Buffer zone of the World Heritage Property

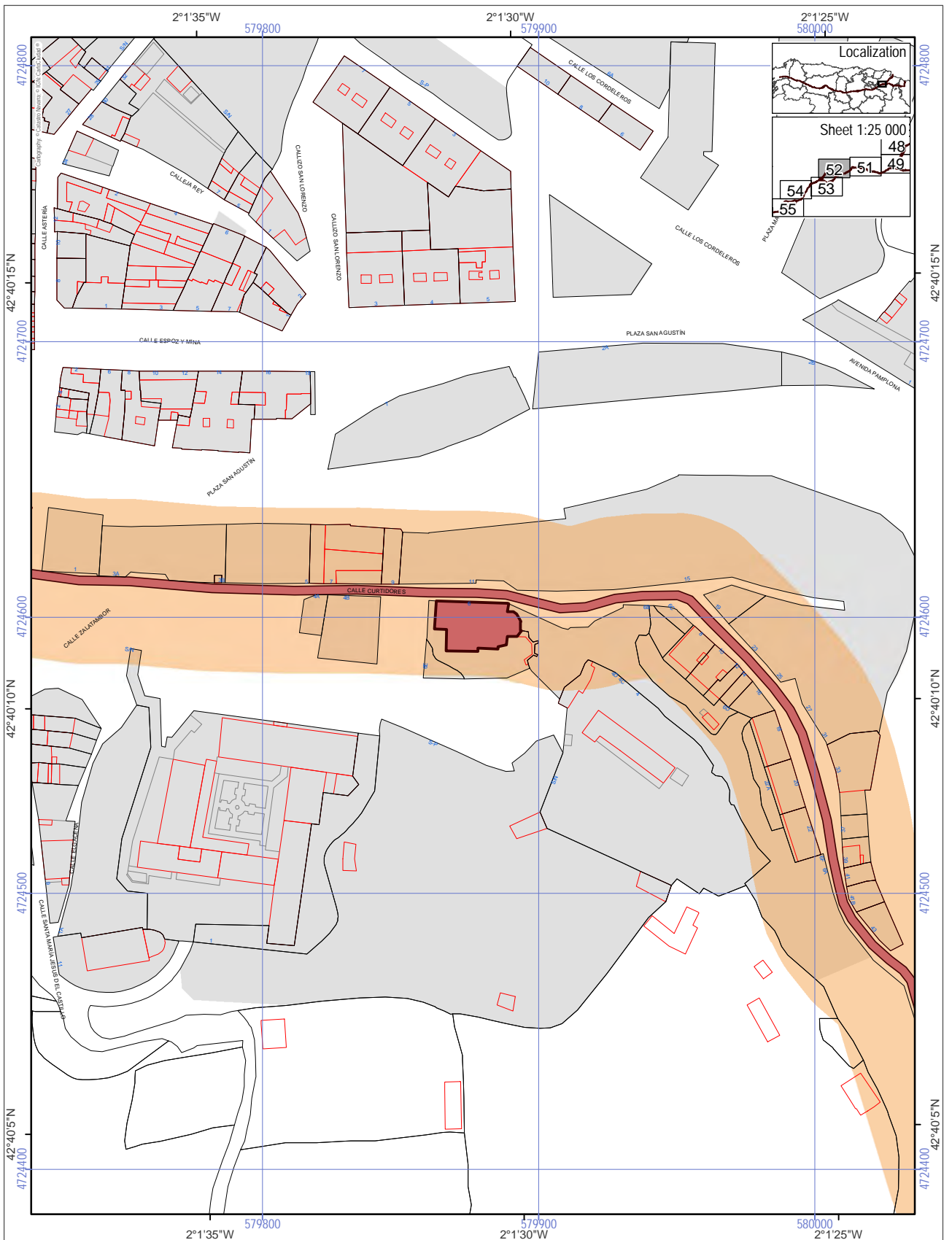
Scale 1:2 000

0 50 100 m

ETRS 1989, UTM Zone 30

N

ROUTE OF SANTIAGO DE COMPOSTELA. WORLD HERITAGE
Church of Santa María Jus del Castillo [476]



World Heritage Property

- Route of Santiago de Compostela
- Associated structures (0.0471 ha)
- Buffer zone of the World Heritage Property

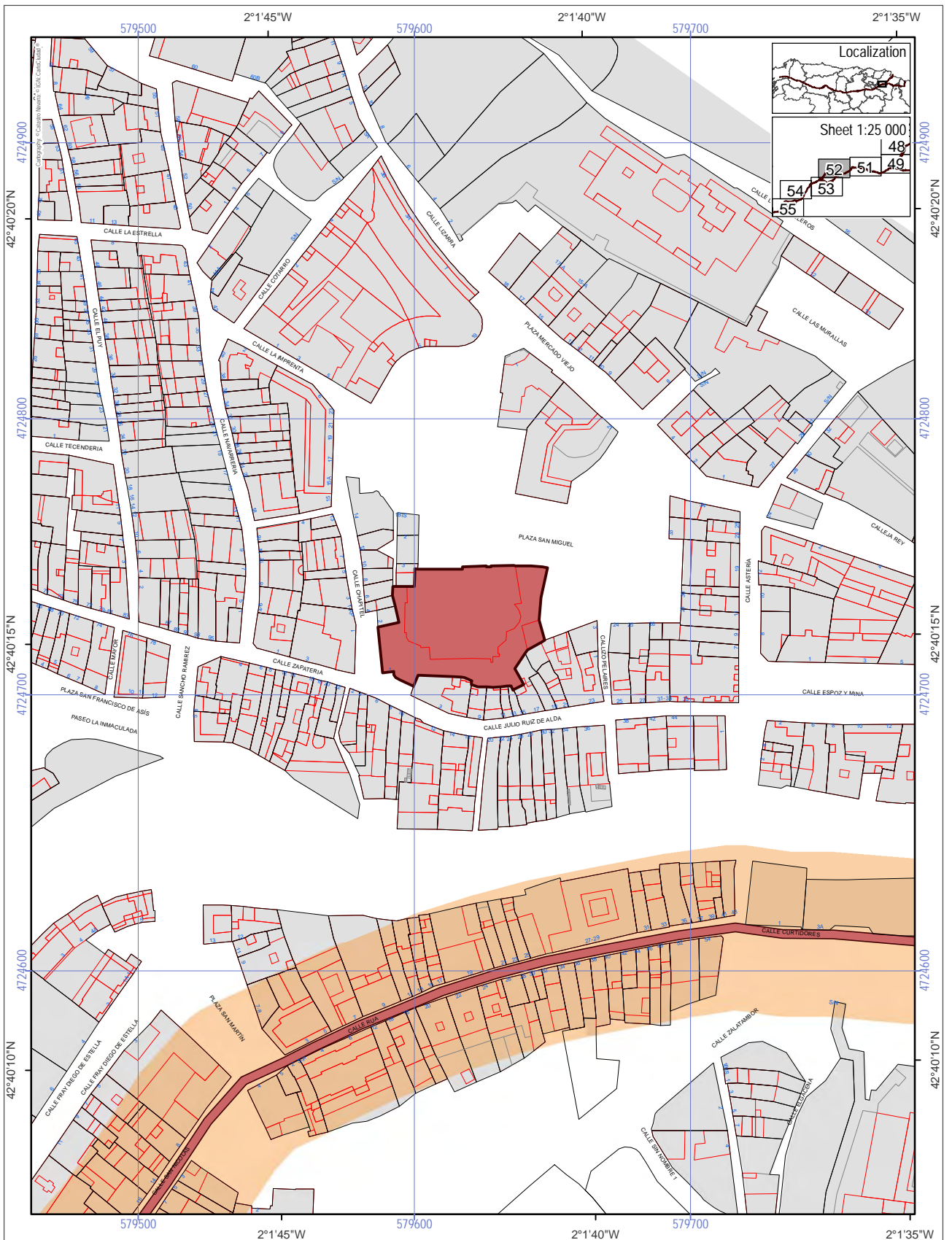
Scale 1:2 000

0 50 100 m

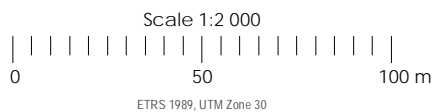
ETRS 1989, UTM Zone 30

N

ROUTE OF SANTIAGO DE COMPOSTELA. WORLD HERITAGE
Church of Santo Sepulcro [477]



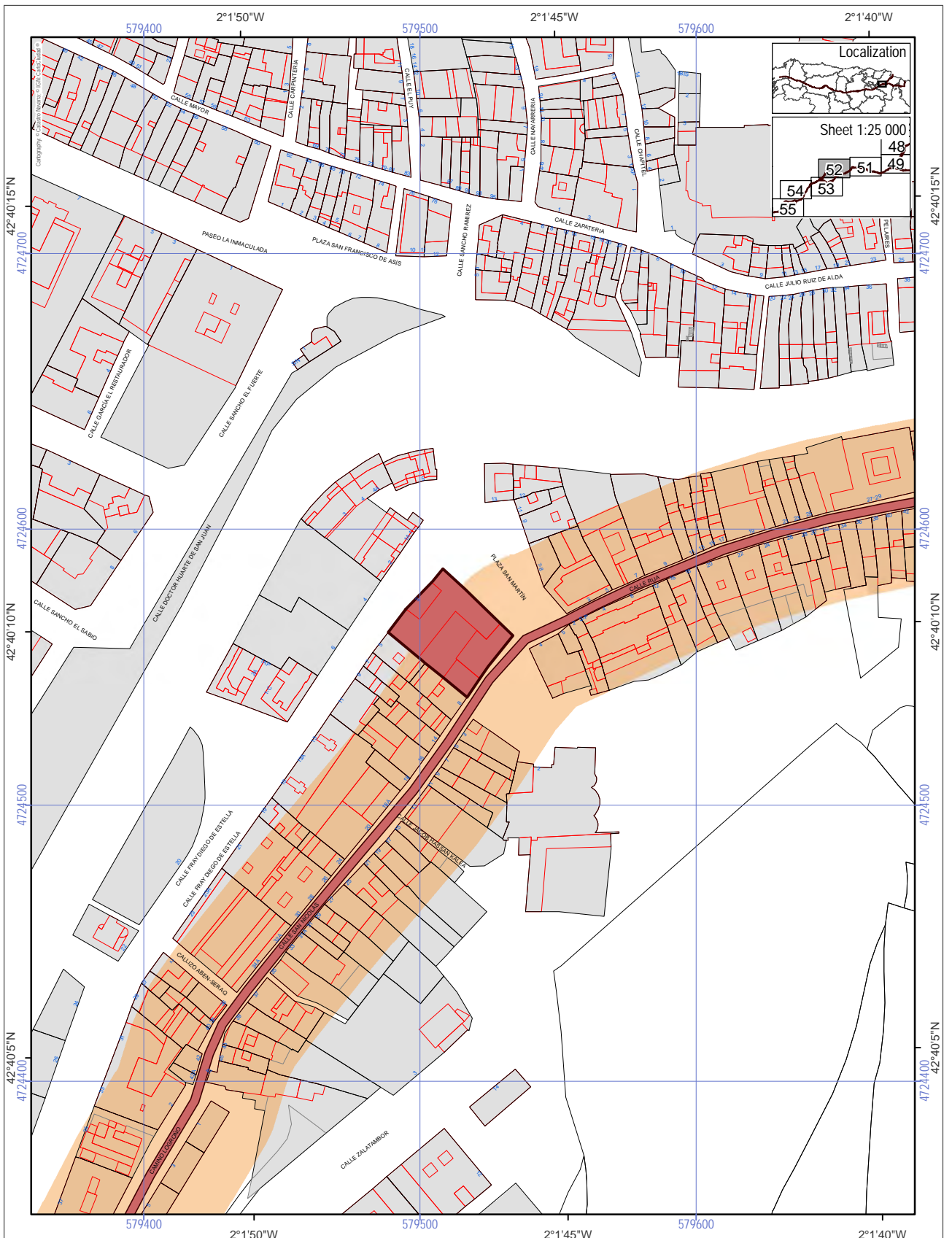
- World Heritage Property
- Route of Santiago de Compostela
- Associated structures (0.2154 ha)
- Buffer zone of the World Heritage Property



ETRS 1989, UTM Zone 30



ROUTE OF SANTIAGO DE COMPOSTELA. WORLD HERITAGE
Church of San Miguel Arcángel [479]



World Heritage Property

Route of Santiago de Compostela

Associated structures (0.1051 ha)

Buffer zone of the World Heritage Property

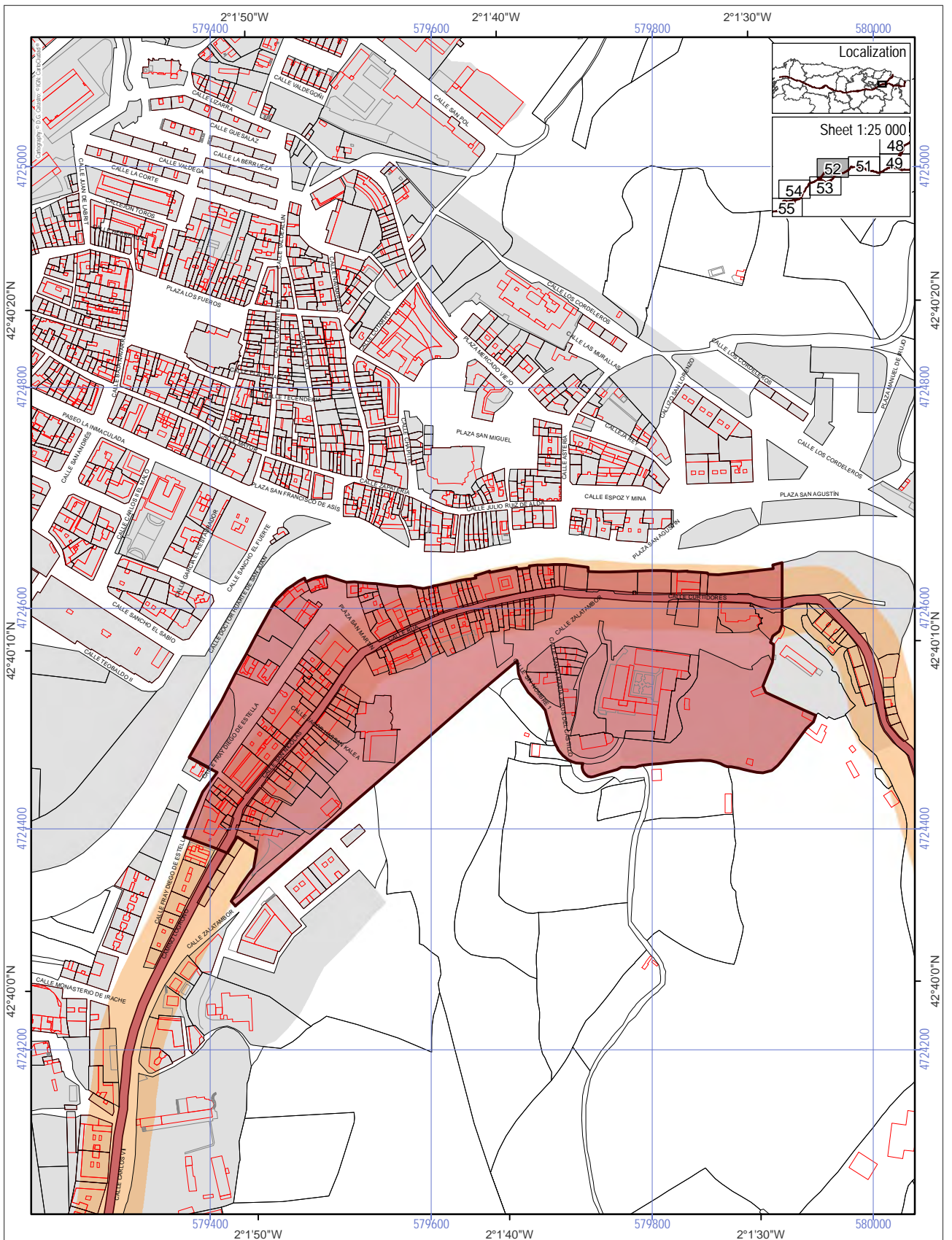
Scale 1:2 000

0 50 100 m

ETRS 1989, UTM Zone 30

NI

ROUTE OF SANTIAGO DE COMPOSTELA. WORLD HERITAGE
 Duke of Granada's house [480]



World Heritage Property

- Route of Santiago de Compostela
- Associated structures (-)
- Buffer zone of the World Heritage Property

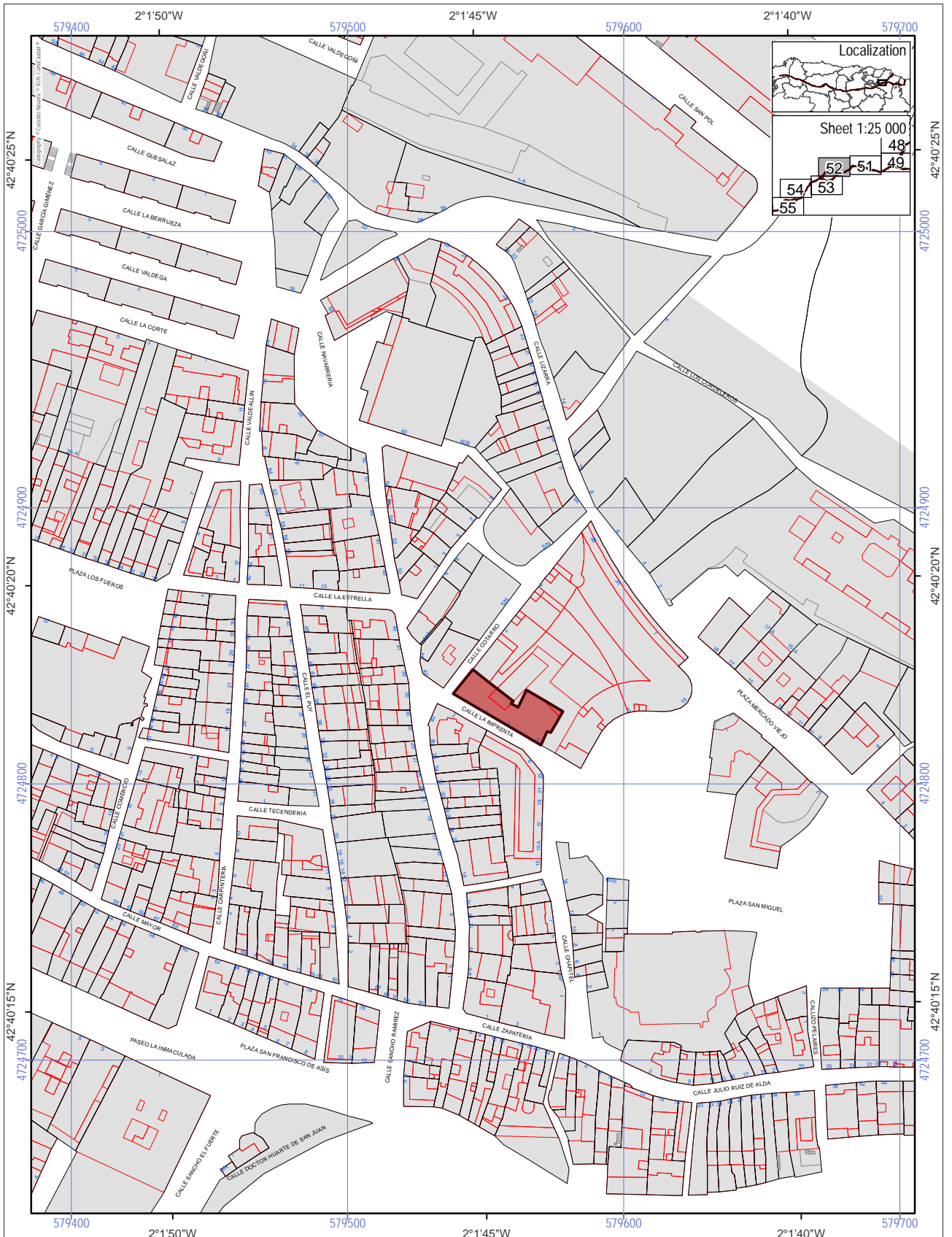
Scale 1:5 000

0 100 200 m

ETRS 1989, UTM Zone 30

N

ROUTE OF SANTIAGO DE COMPOSTELA. WORLD HERITAGE
San Pedro de la Rúa neighbourhood [481]



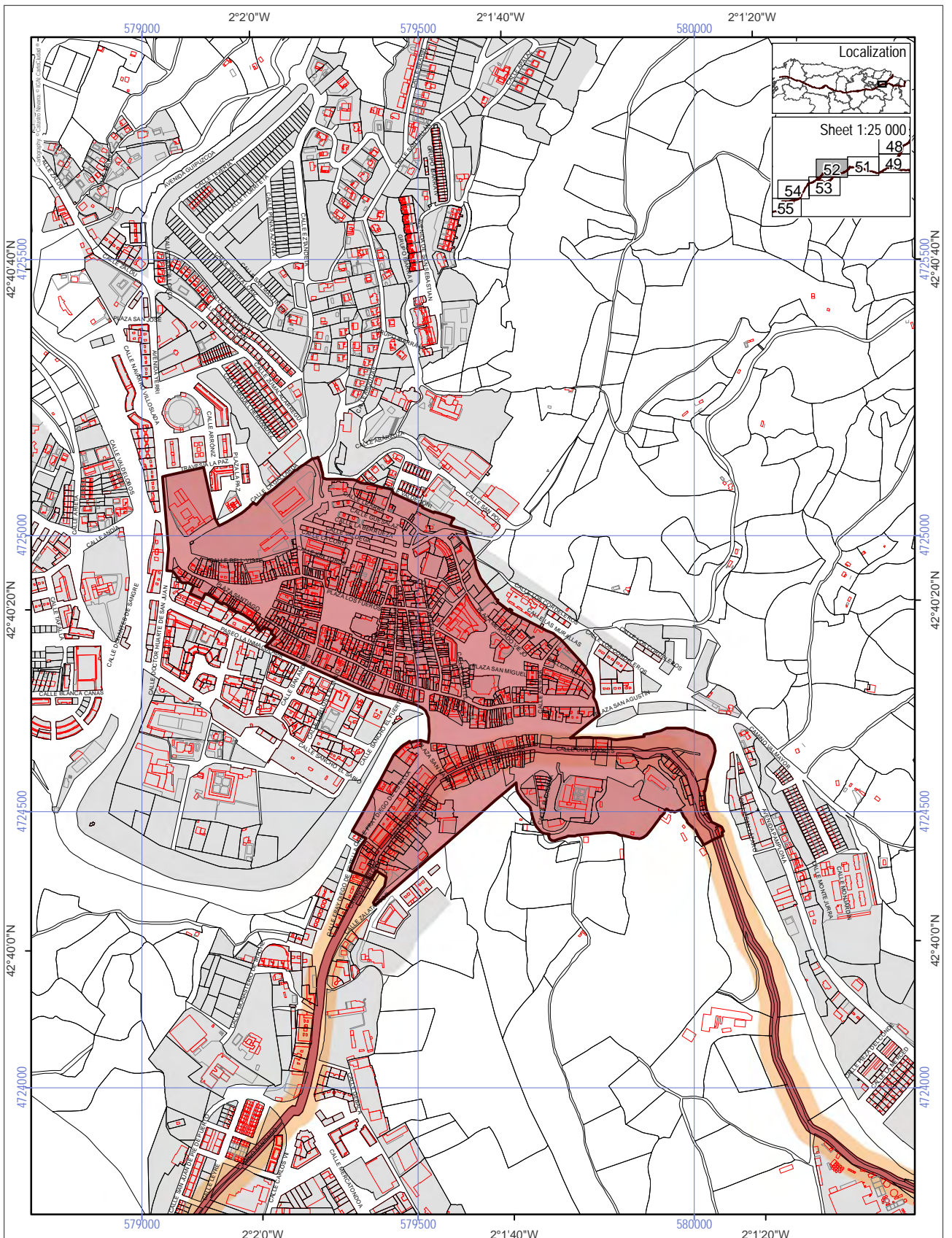
World Heritage Property
 Route of Santiago de Compostela
 Associated structures (0.0275 ha)
 Buffer zone of the World Heritage Property

Scale 1:2 000

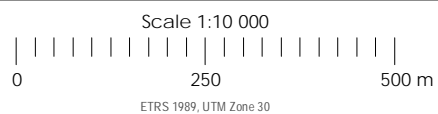
0 50 100 m

ETRS 1989, UTM Zone 30

ROUTE OF SANTIAGO DE COMPOSTELA. WORLD HERITAGE
 Misericord Hospital [482]

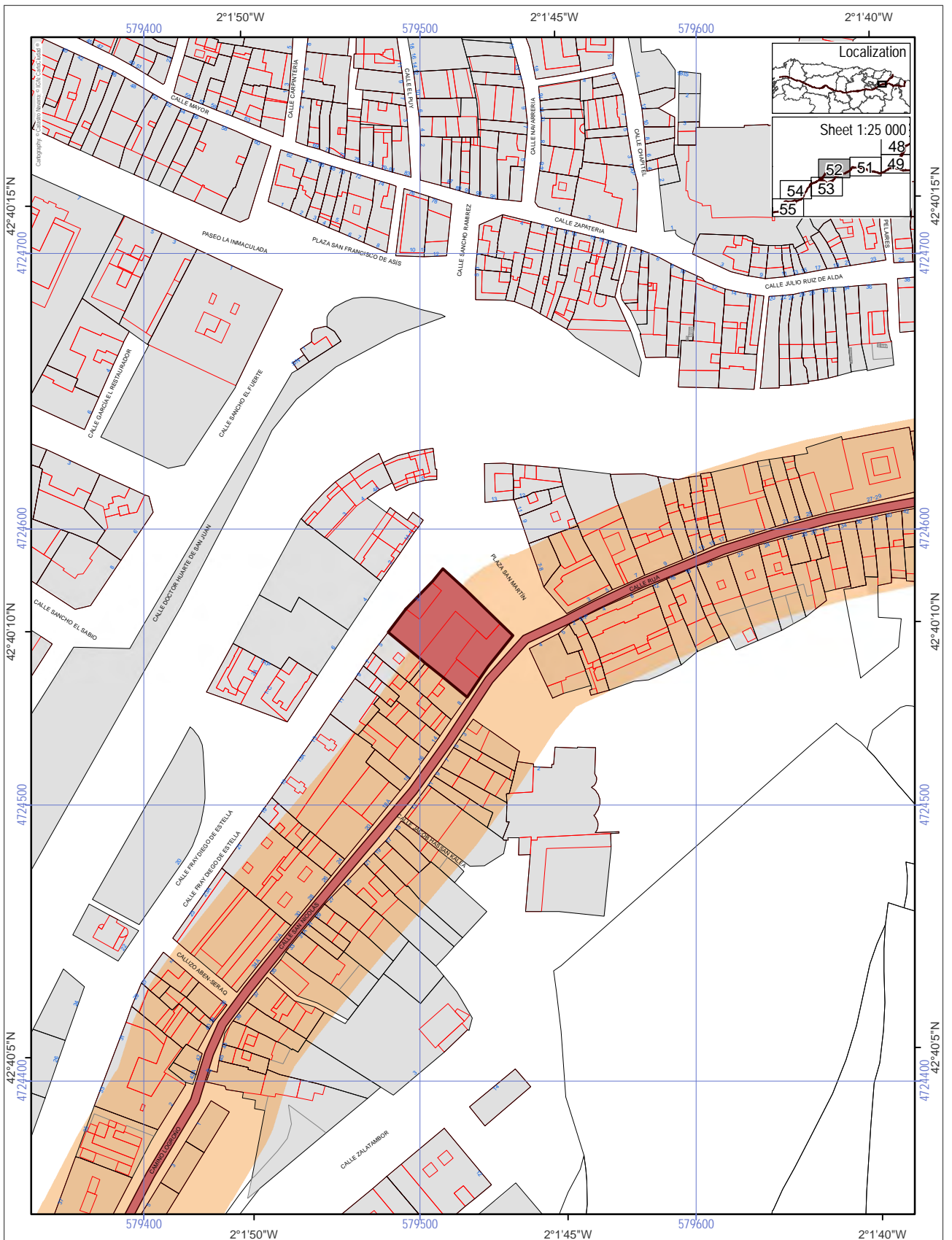


- World Heritage Property
- Route of Santiago de Compostela
- Associated structures (-)
- Buffer zone of the World Heritage Property

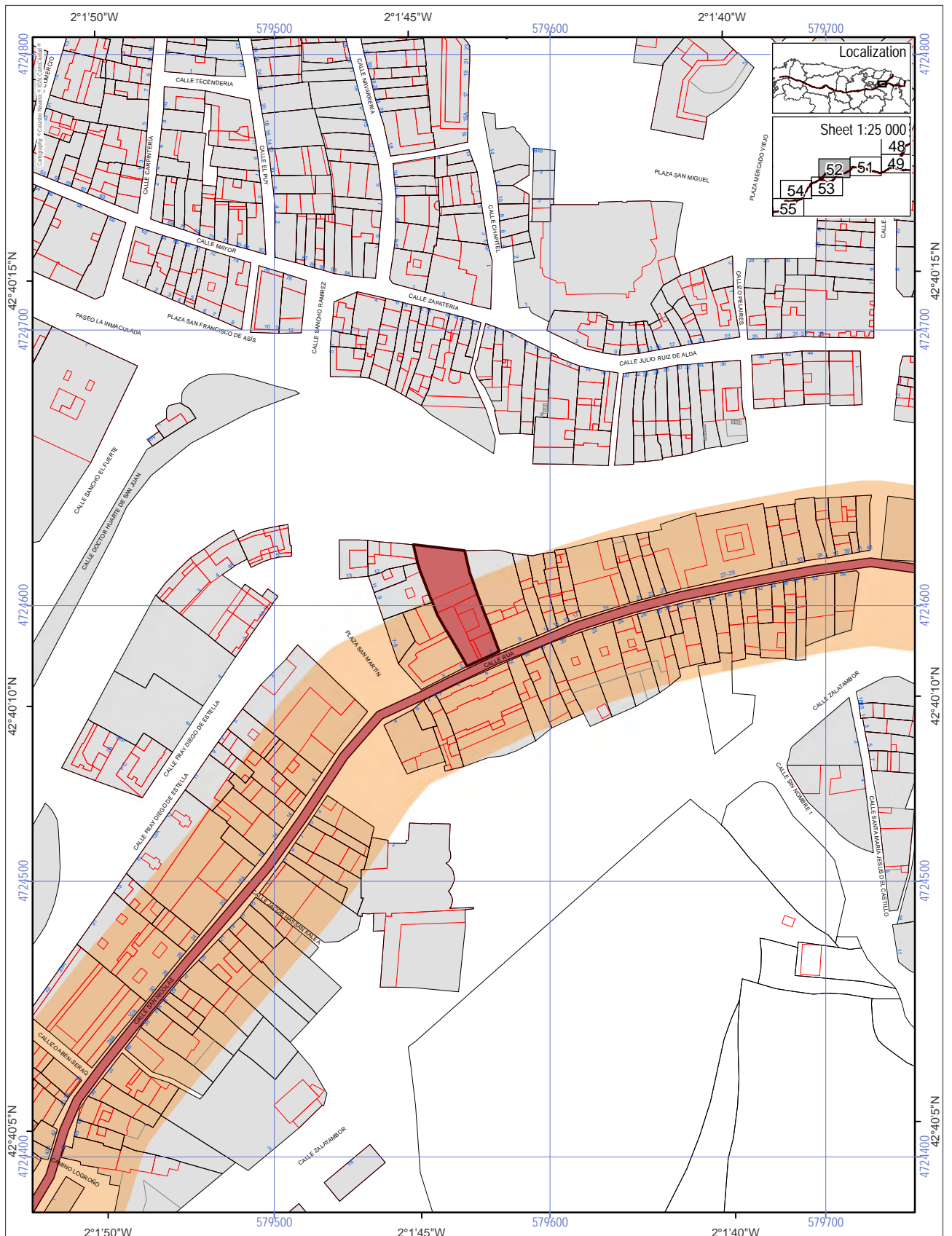


ETRS 1989, UTM Zone 30

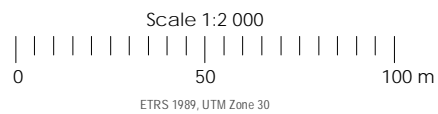
ROUTE OF SANTIAGO DE COMPOSTELA. WORLD HERITAGE
Town [483]



ROUTE OF SANTIAGO DE COMPOSTELA. WORLD HERITAGE
 Kings of Navarre's palace [484]

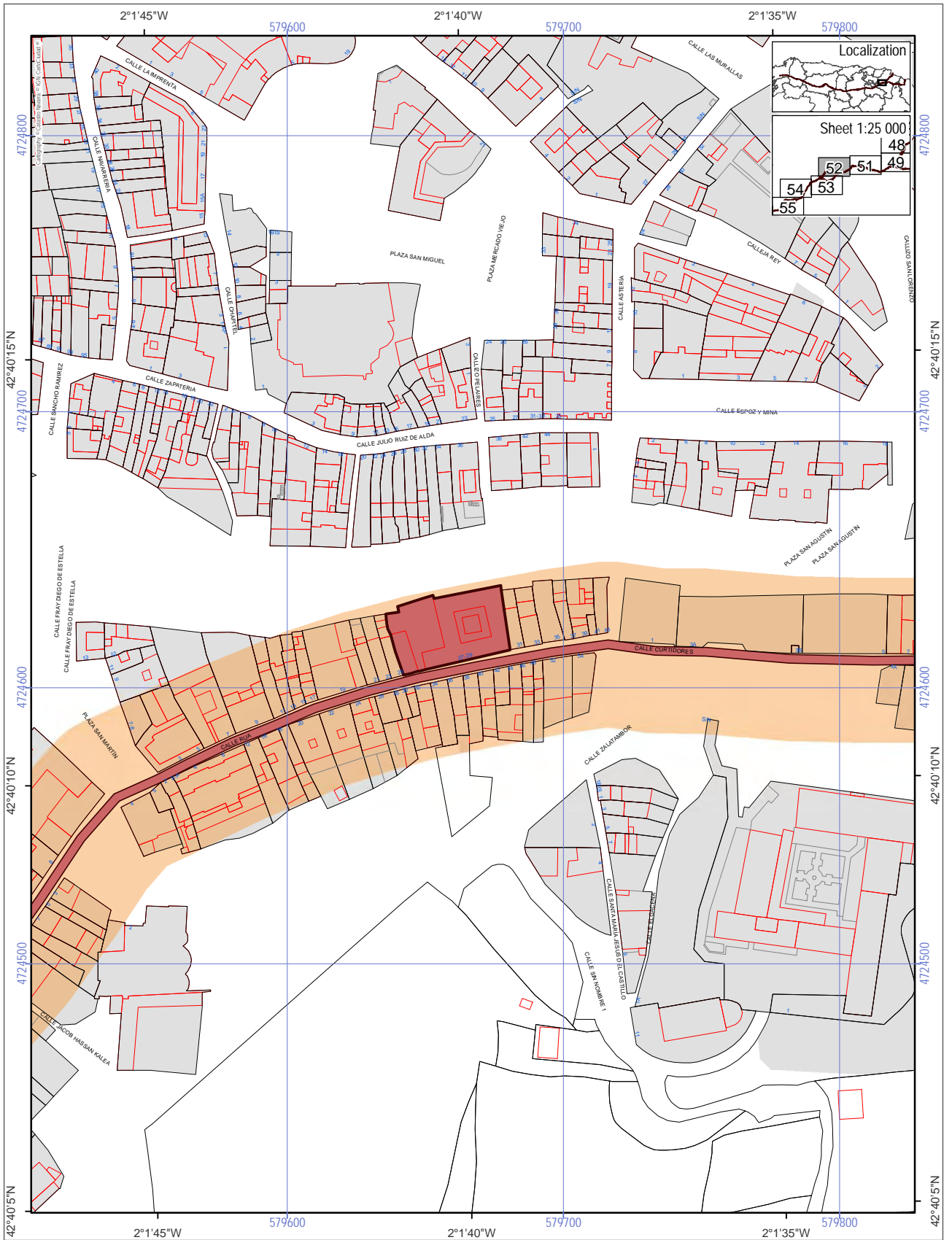


- World Heritage Property
- Route of Santiago de Compostela
- Associated structures (0.0685 ha)
- Buffer zone of the World Heritage Property



ETRS 1989, UTM Zone 30

ROUTE OF SANTIAGO DE COMPOSTELA. WORLD HERITAGE
Palace of the Cristobal's [486]



World Heritage Property

Route of Santiago de Compostela

Associated structures (0.1007 ha)

Buffer zone of the World Heritage Property

Scale 1:2 000

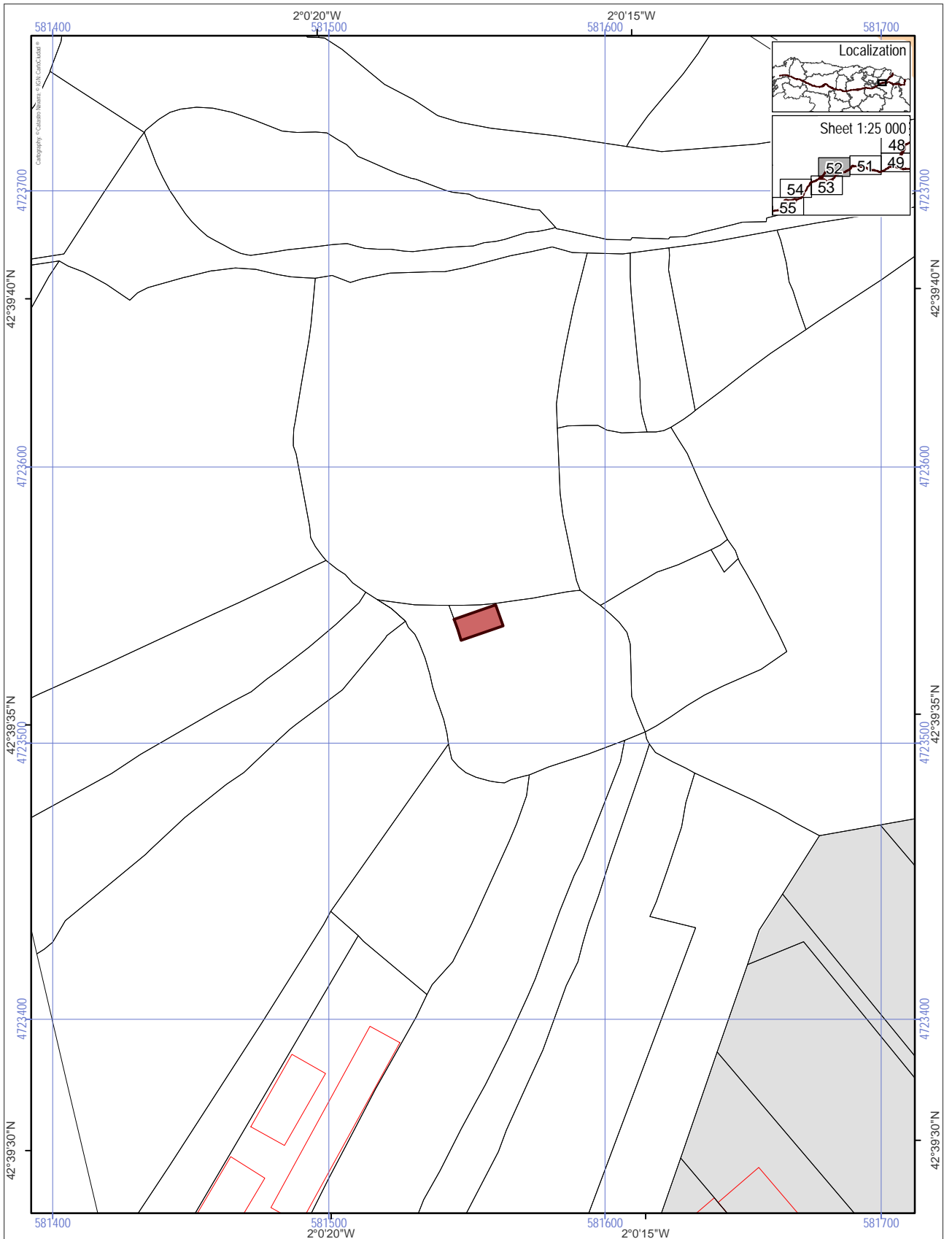
0 50 100 m

ETRS 1989, UTM Zone 30

NI

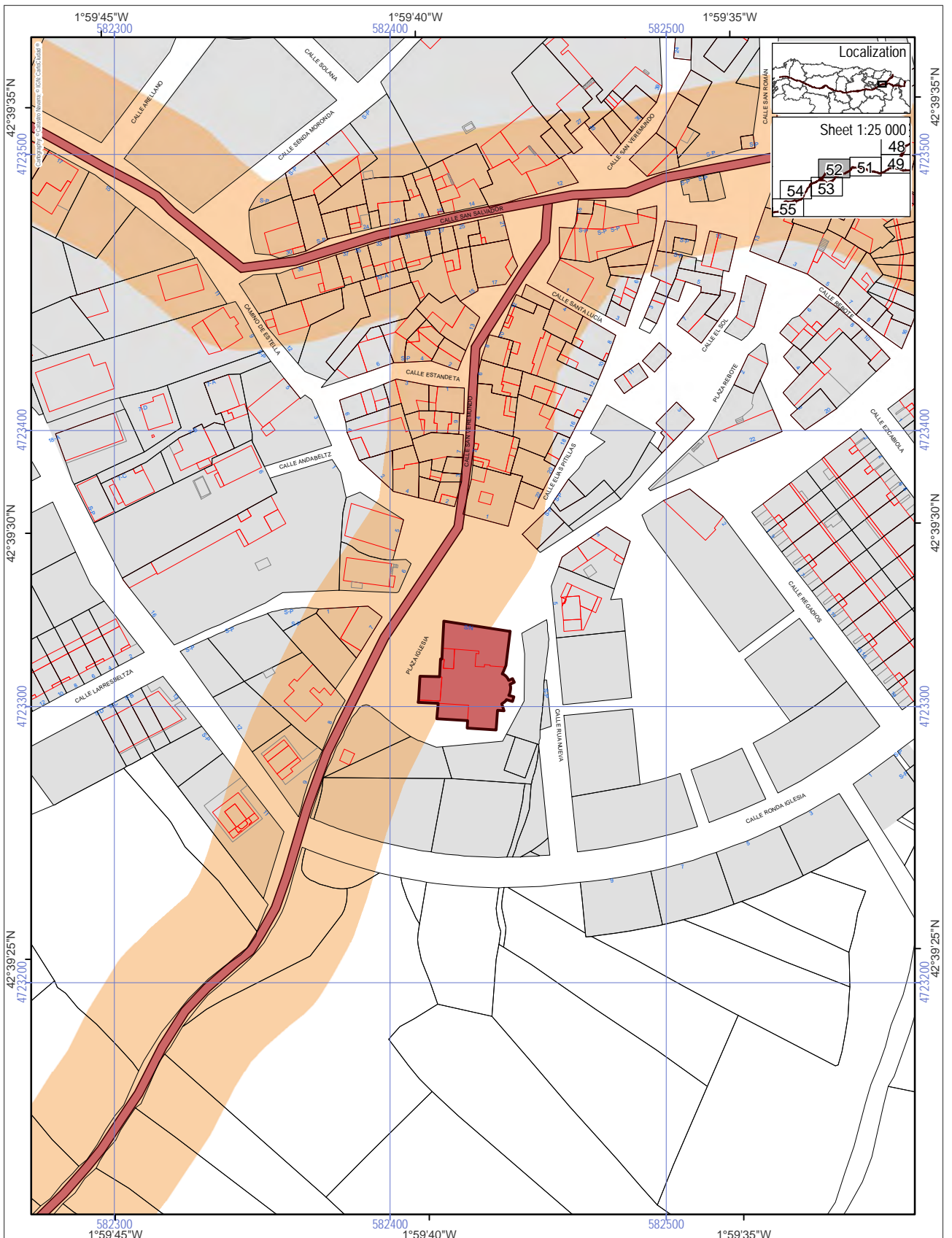
ROUTE OF SANTIAGO DE COMPOSTELA. WORLD HERITAGE

27, Rúa street house [487]

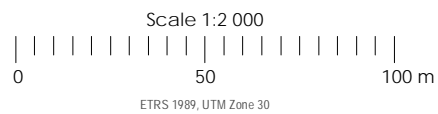


World Heritage Property	Scale 1:2 000	
Route of Santiago de Compostela Associated structures (0.0128 ha)		
Buffer zone of the World Heritage Property	ETRS 1989, UTM Zone 30	

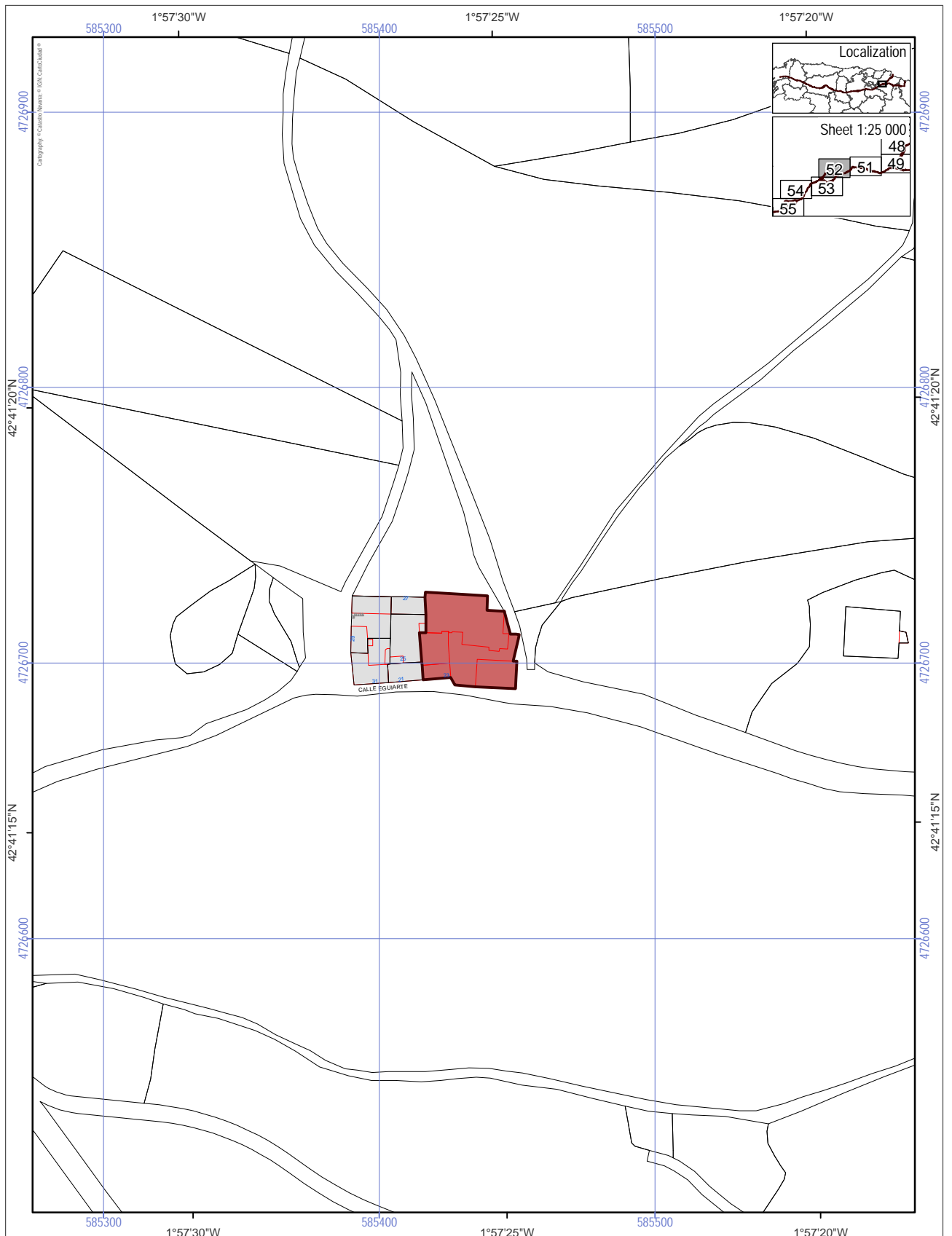
ROUTE OF SANTIAGO DE COMPOSTELA. WORLD HERITAGE
Hermitage of San Miguel [488]



- World Heritage Property
- Route of Santiago de Compostela
- Associated structures (0.0846 ha)
- Buffer zone of the World Heritage Property



ROUTE OF SANTIAGO DE COMPOSTELA. WORLD HERITAGE
Parish Church of Villatuerta [489]



World Heritage Property

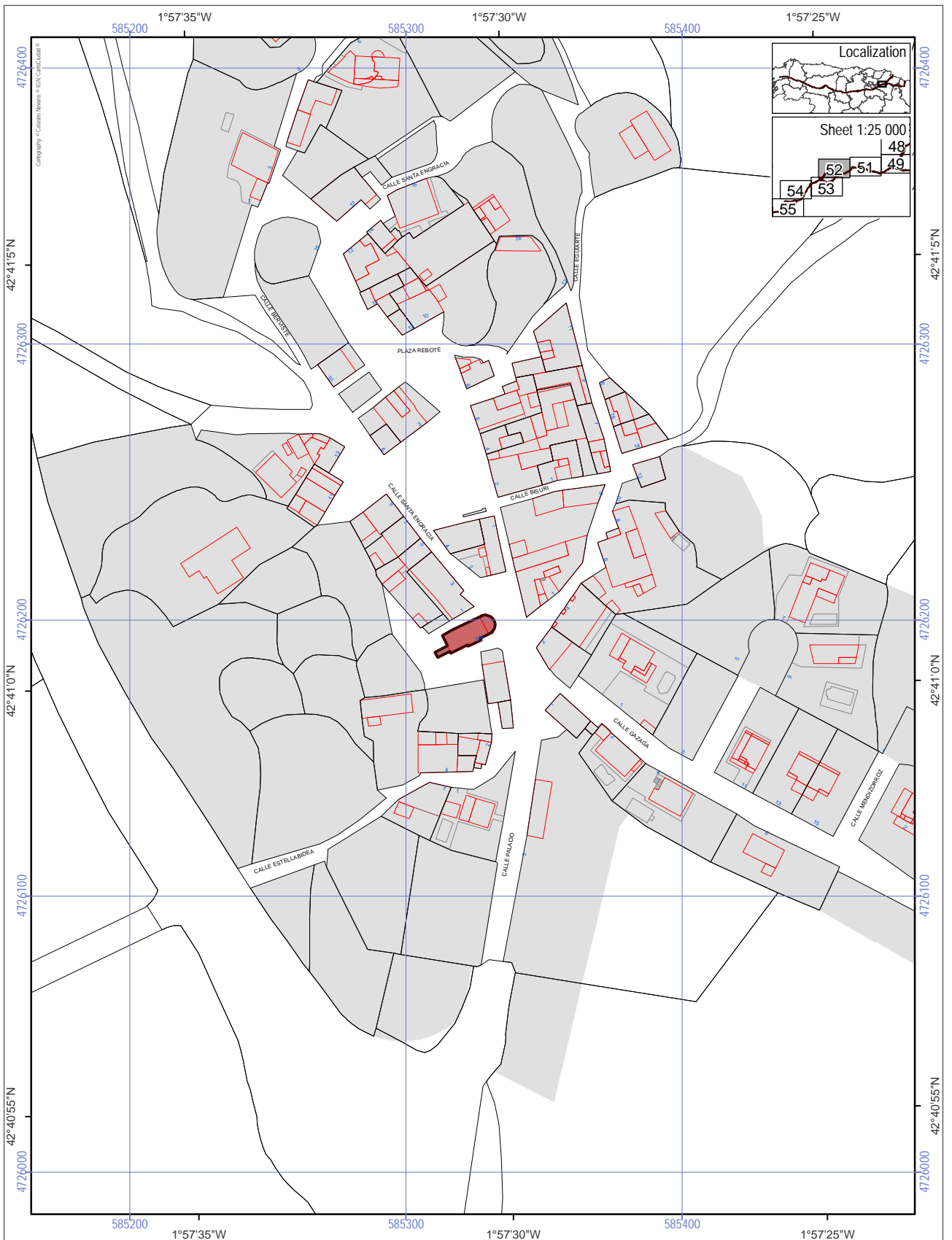
- Route of Santiago de Compostela
- Associated structures (0.1013 ha)
- Buffer zone of the World Heritage Property

Scale 1:2 000

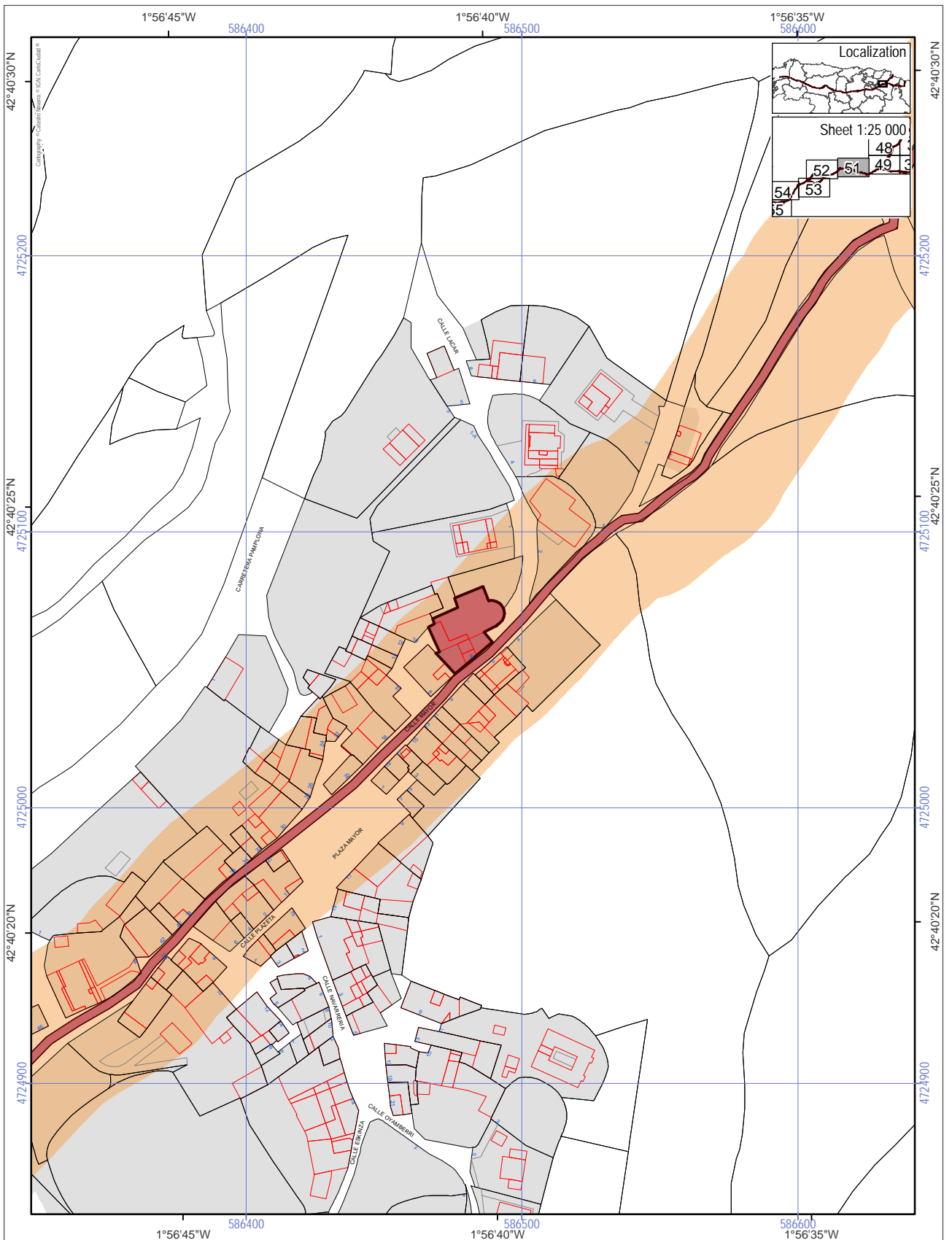
0 | 50 | 100 m

ETRS 1989, UTM Zone 30

ROUTE OF SANTIAGO DE COMPOSTELA. WORLD HERITAGE
Church of Santa María de Eguiarte [490]

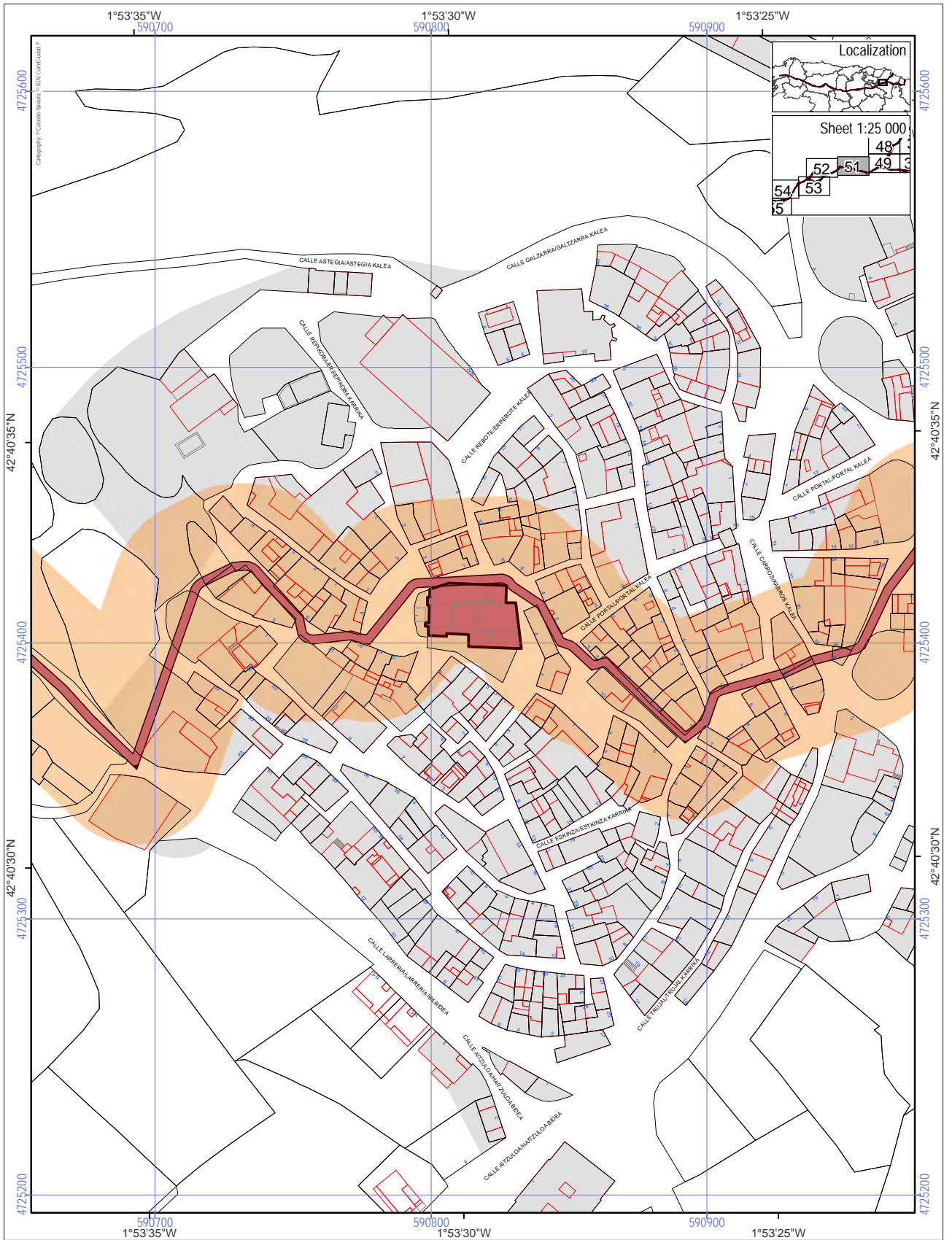


ROUTE OF SANTIAGO DE COMPOSTELA. WORLD HERITAGE
 Church of Santa Engracia [491]



World Heritage Property	Scale 1:2 000	
 Route of Santiago de Compostela  Associated structures (0.0475 ha)		
 Buffer zone of the World Heritage Property	ETRS 1989, UTM Zone 30	

ROUTE OF SANTIAGO DE COMPOSTELA. WORLD HERITAGE
Parish Church of Lorca [492]



World Heritage Property

-  Route of Santiago de Compostela
-  Associated structures (0.0780 ha)
-  Buffer zone of the World Heritage Property

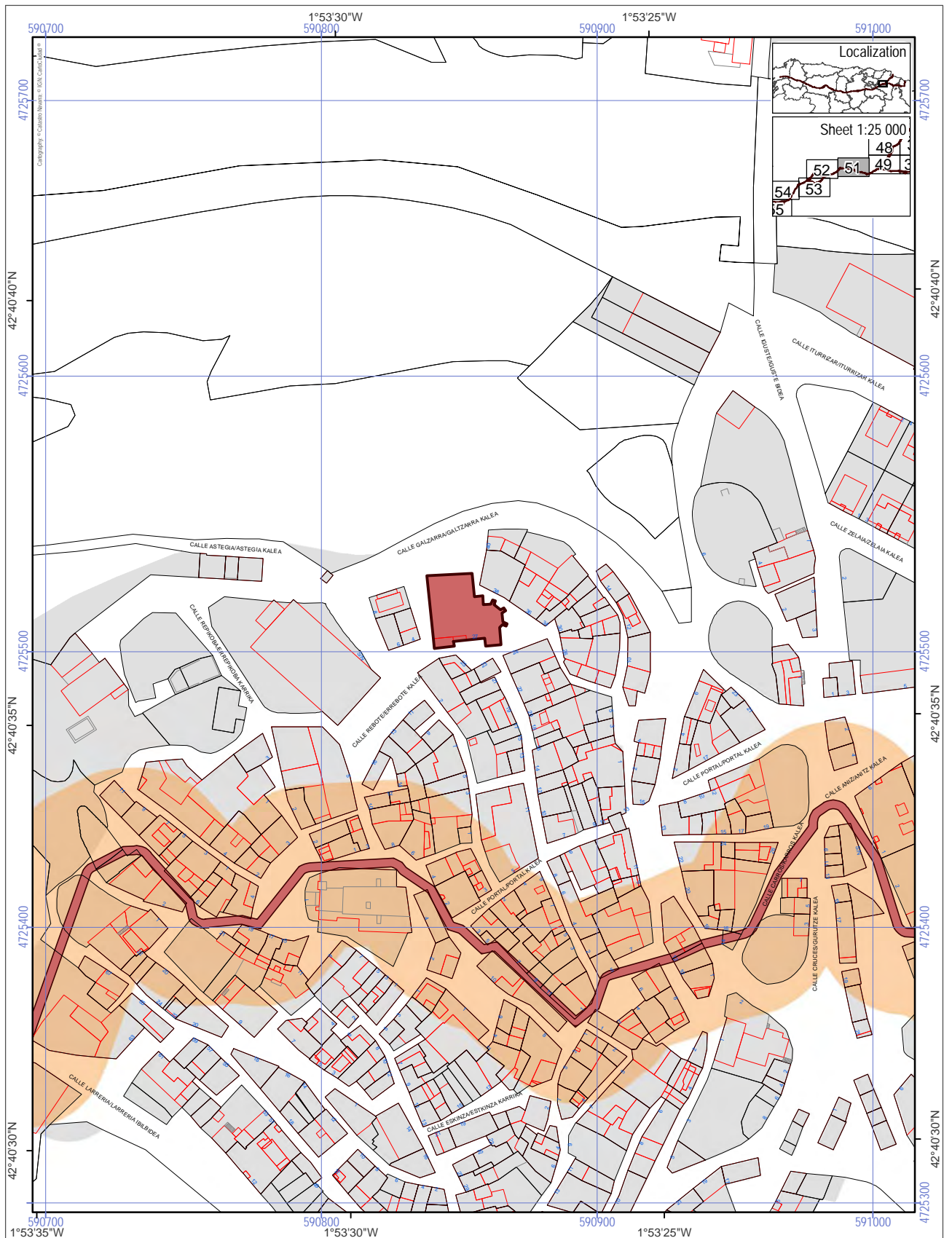
Scale 1:2 000

0 50 100 m

ETRS 1989, UTM Zone 30



ROUTE OF SANTIAGO DE COMPOSTELA. WORLD HERITAGE
Church of San Román [493]



World Heritage Property

Route of Santiago de Compostela

Associated structures (0.0546 ha)

Buffer zone of the World Heritage Property

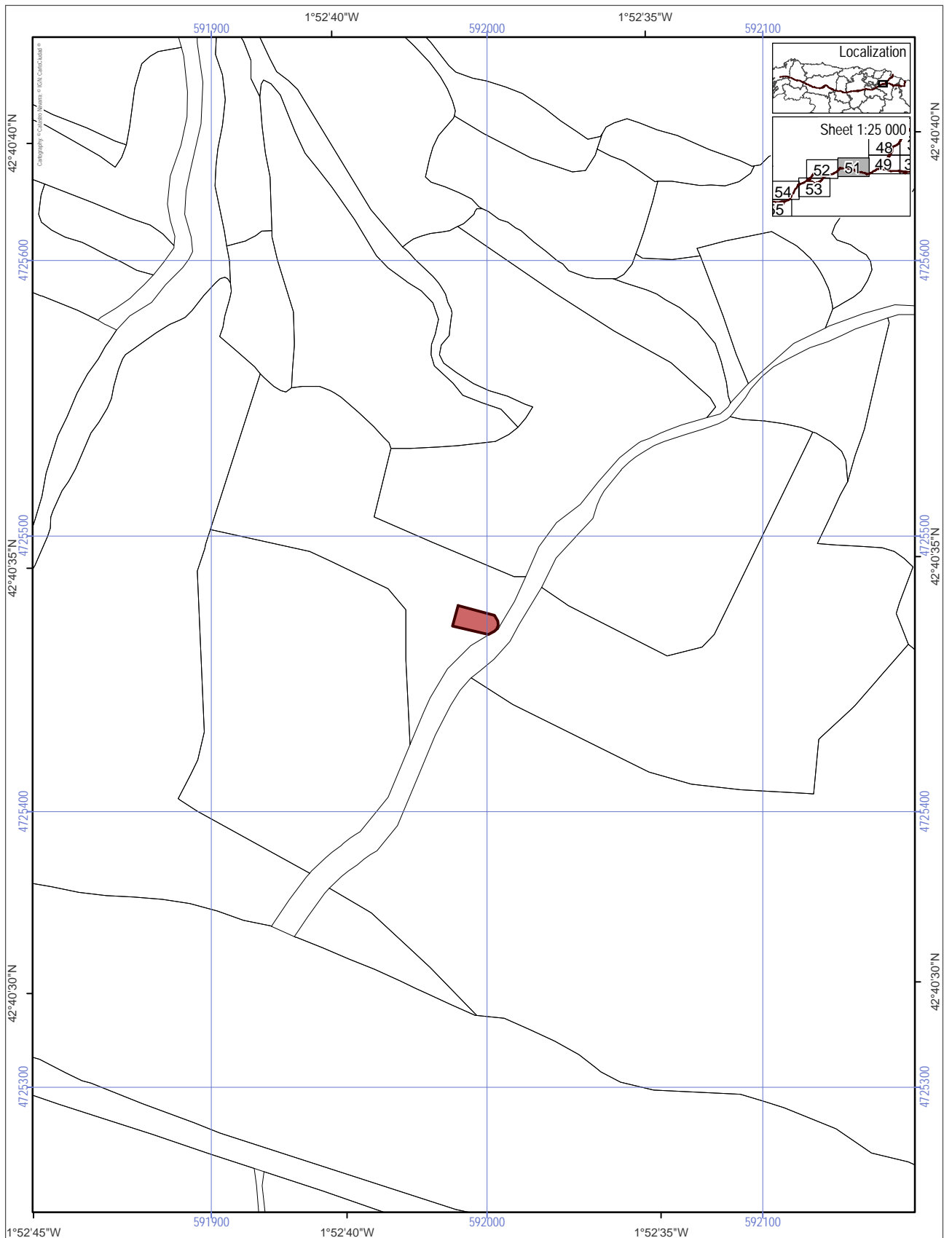
Scale 1:2 000

0 50 100 m

ETRS 1989, UTM Zone 30

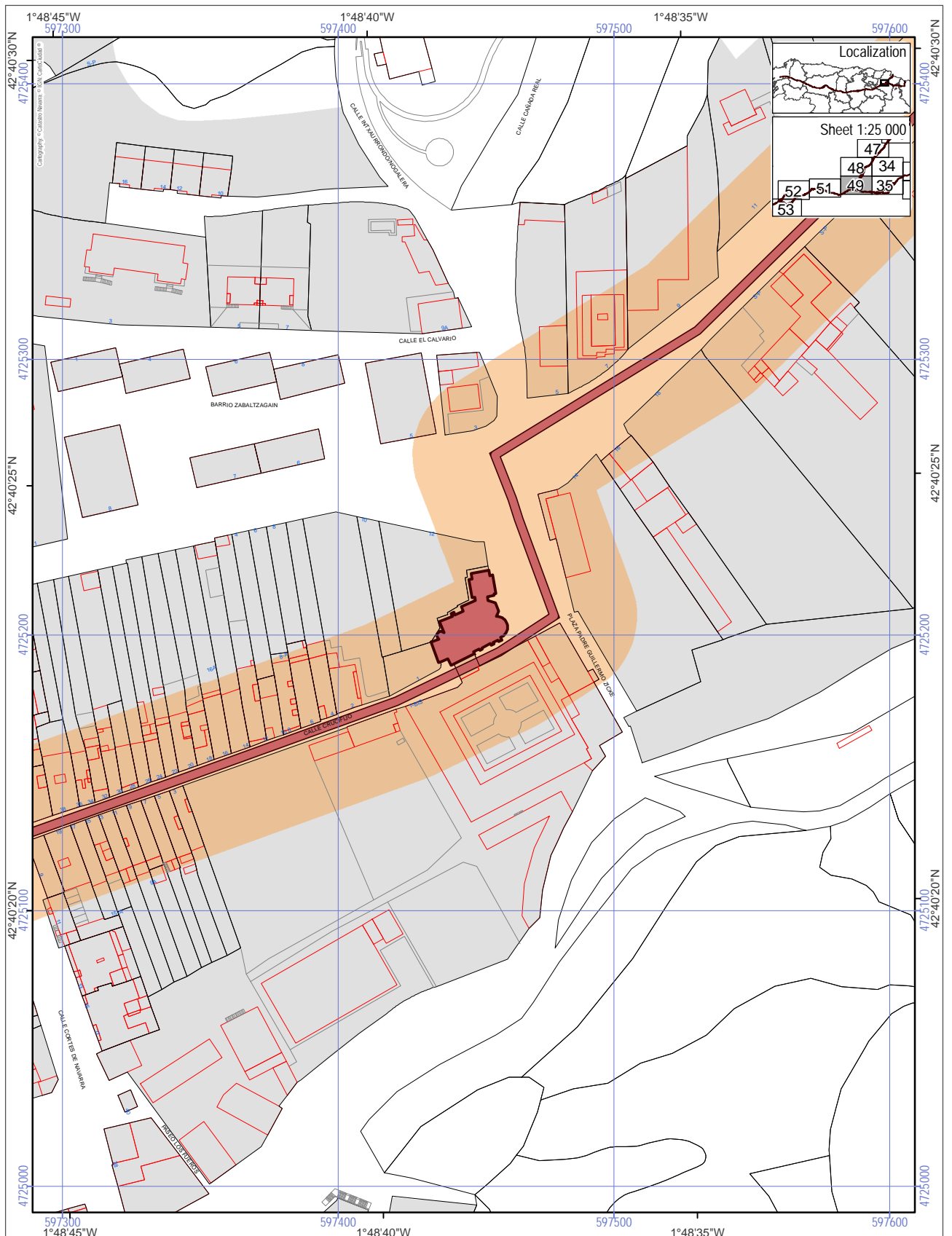
NI

ROUTE OF SANTIAGO DE COMPOSTELA. WORLD HERITAGE
 Church of Santa Catalina [494]



World Heritage Property	Scale 1:2 000	
Route of Santiago de Compostela Associated structures (0.0165 ha)		
Buffer zone of the World Heritage Property	ETRS 1989, UTM Zone 30	

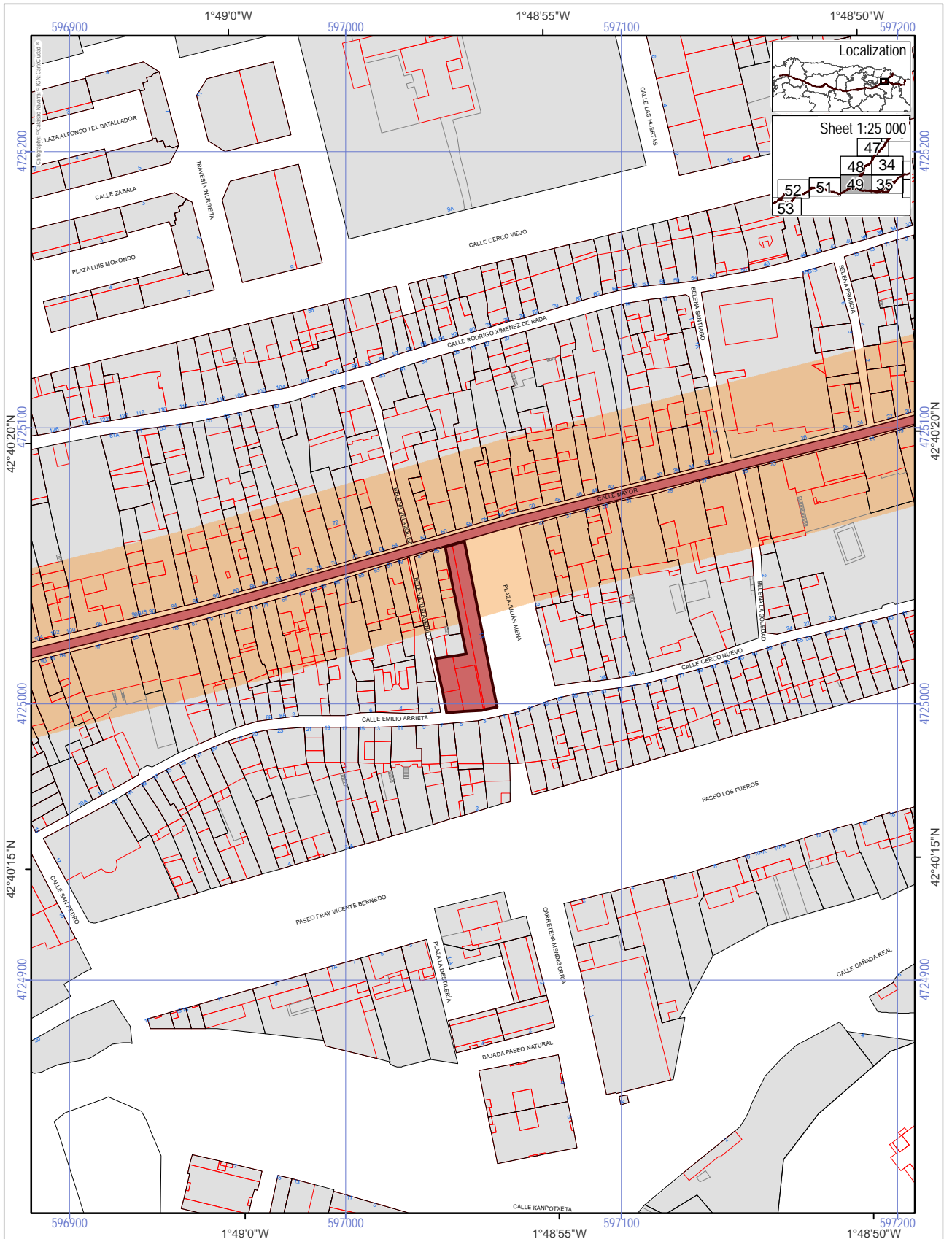
ROUTE OF SANTIAGO DE COMPOSTELA. WORLD HERITAGE
Hermitage of Aniz [495]



World Heritage Property
 Route of Santiago de Compostela
 Associated structures (0.0544 ha)
 Buffer zone of the World Heritage Property

Scale 1:2 000
 0 50 100 m
 ETRS 1989, UTM Zone 30

ROUTE OF SANTIAGO DE COMPOSTELA. WORLD HERITAGE
 Church of the Crucifix [496]



Localization

Sheet 1:25 000

47	34
52	51
49	35
53	

World Heritage Property

Route of Santiago de Compostela

Associated structures (0.0669 ha)

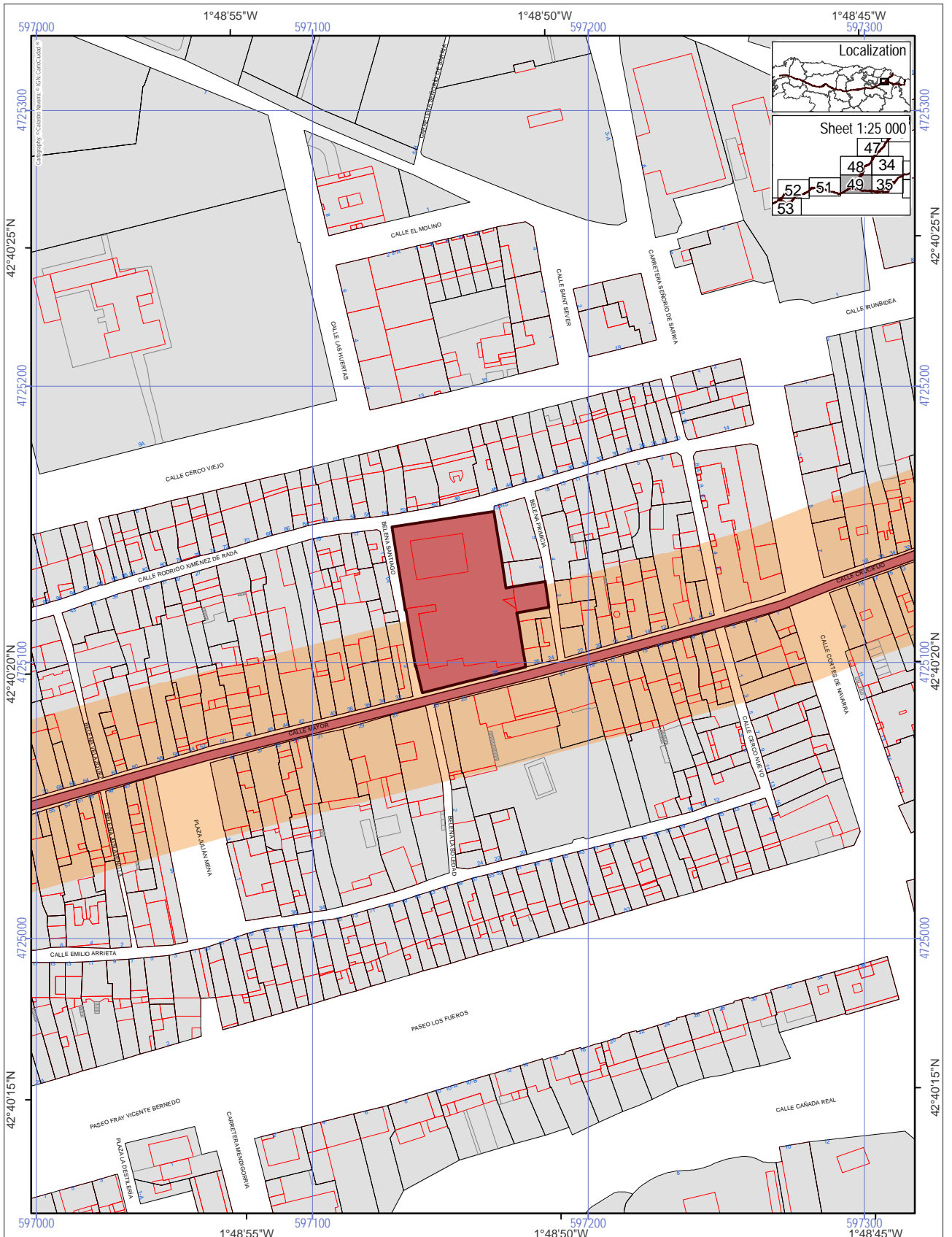
Buffer zone of the World Heritage Property

Scale 1:2 000

0 50 100 m

ETRS 1989, UTM Zone 30

ROUTE OF SANTIAGO DE COMPOSTELA. WORLD HERITAGE
 Los Cubiertos House [497]



- World Heritage Property
- Route of Santiago de Compostela
- Associated structures (0.2387 ha)
- Buffer zone of the World Heritage Property

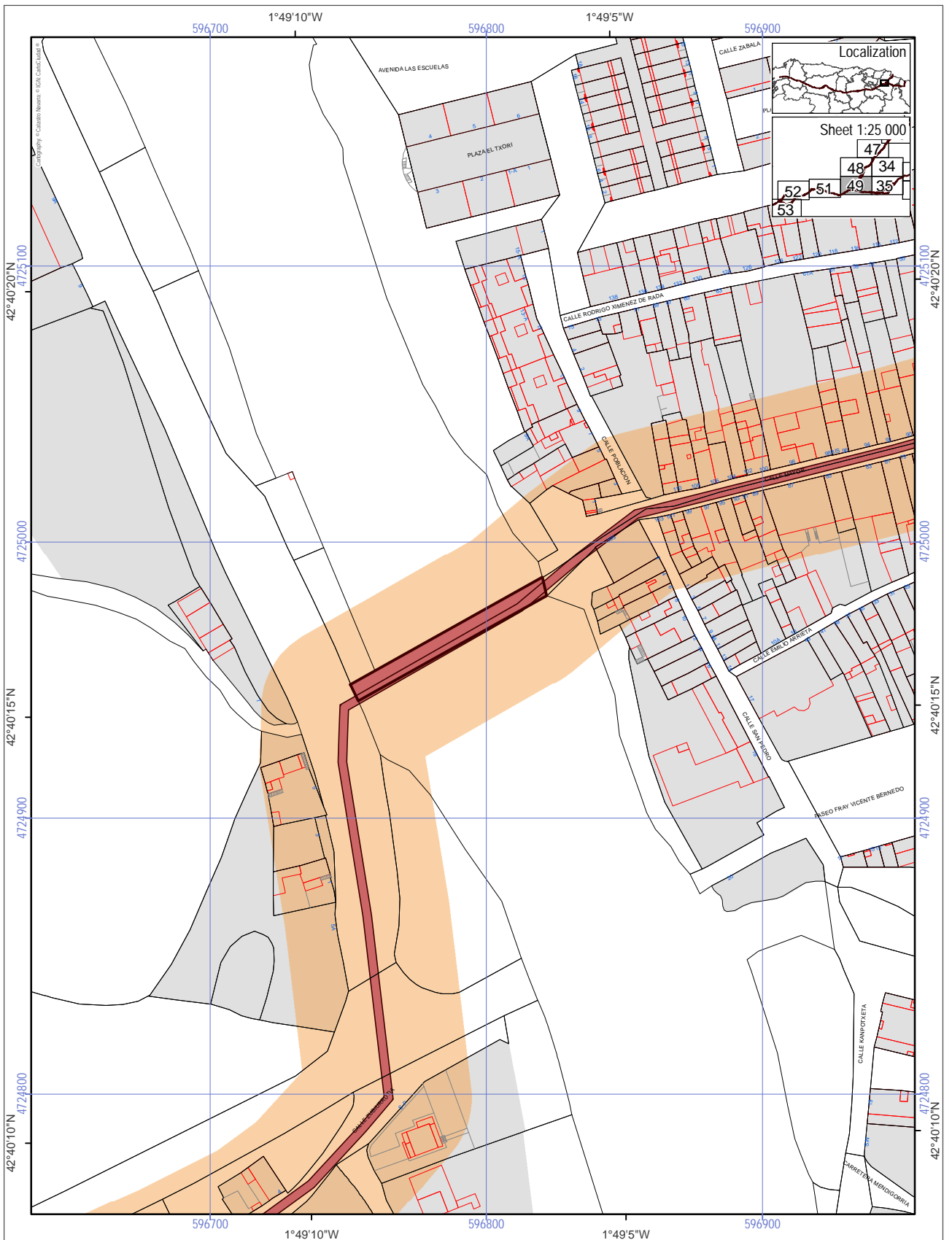
Scale 1:2 000



ETRS 1989, UTM Zone 30



ROUTE OF SANTIAGO DE COMPOSTELA. WORLD HERITAGE
Church of Santiago [498]



World Heritage Property

-  Route of Santiago de Compostela
-  Associated structures (0.0156 ha)
-  Buffer zone of the World Heritage Property

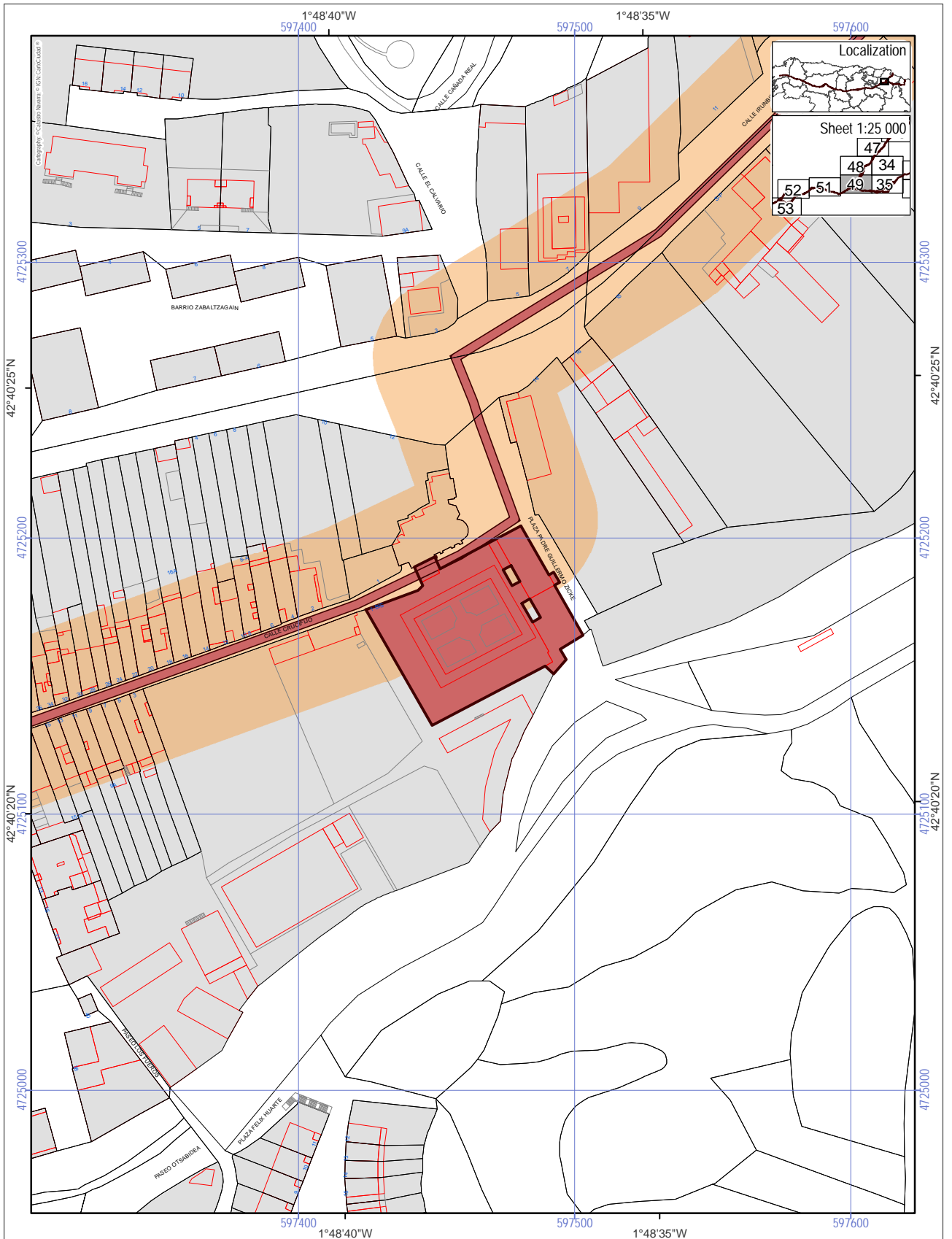
Scale 1:2 000

0 50 100 m

ETRS 1989, UTM Zone 30

N

ROUTE OF SANTIAGO DE COMPOSTELA. WORLD HERITAGE
 Bridge over the Arga river [499]



World Heritage Property

- Route of Santiago de Compostela
- Associated structures (0.6926 ha)
- Buffer zone of the World Heritage Property

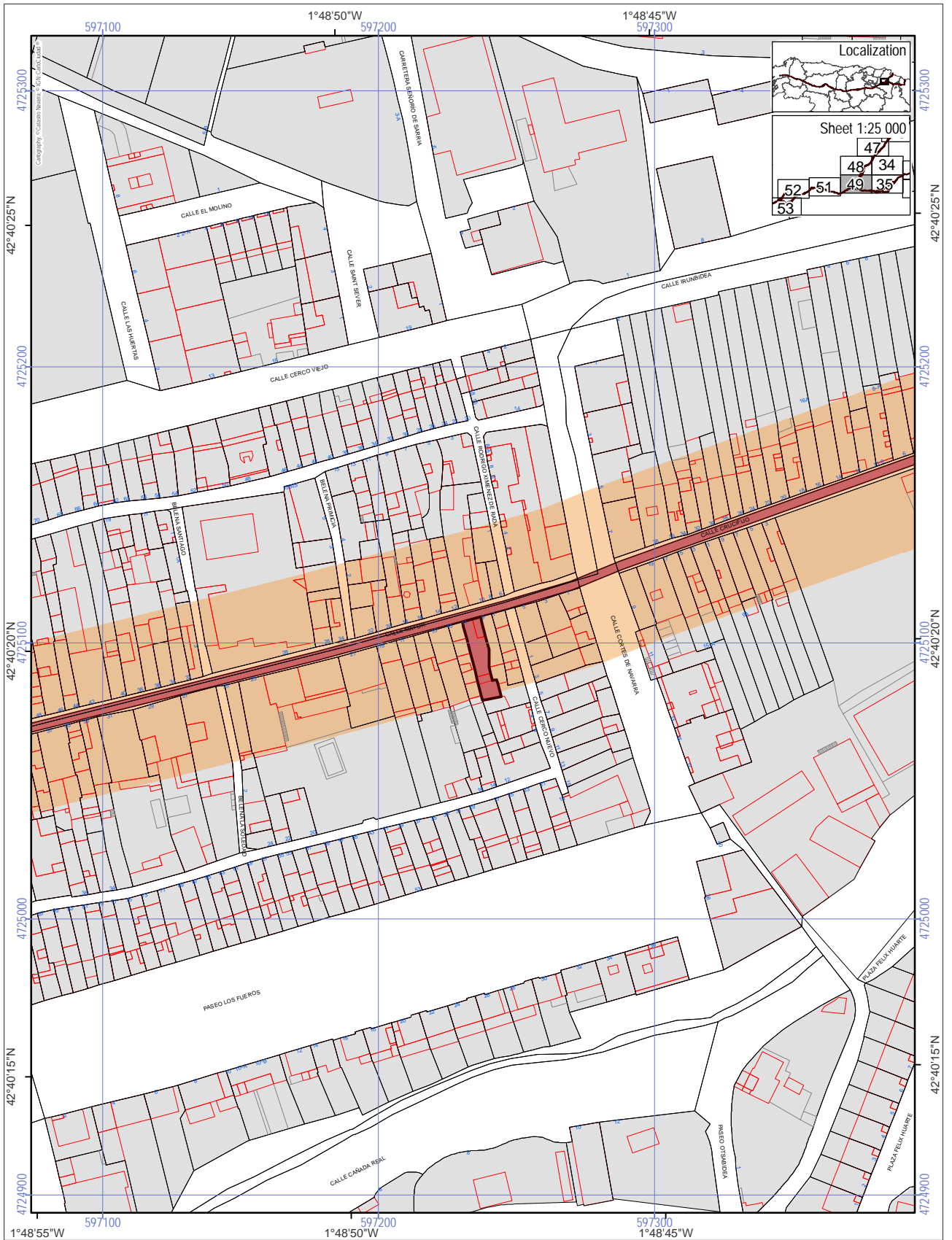
Scale 1:2 000

0 50 100 m

ETRS 1989, UTM Zone 30

N

ROUTE OF SANTIAGO DE COMPOSTELA. WORLD HERITAGE
Convent of the Crucifix [500]



World Heritage Property

Route of Santiago de Compostela

Associated structures (0.0190 ha)

Buffer zone of the World Heritage Property

Scale 1:2 000

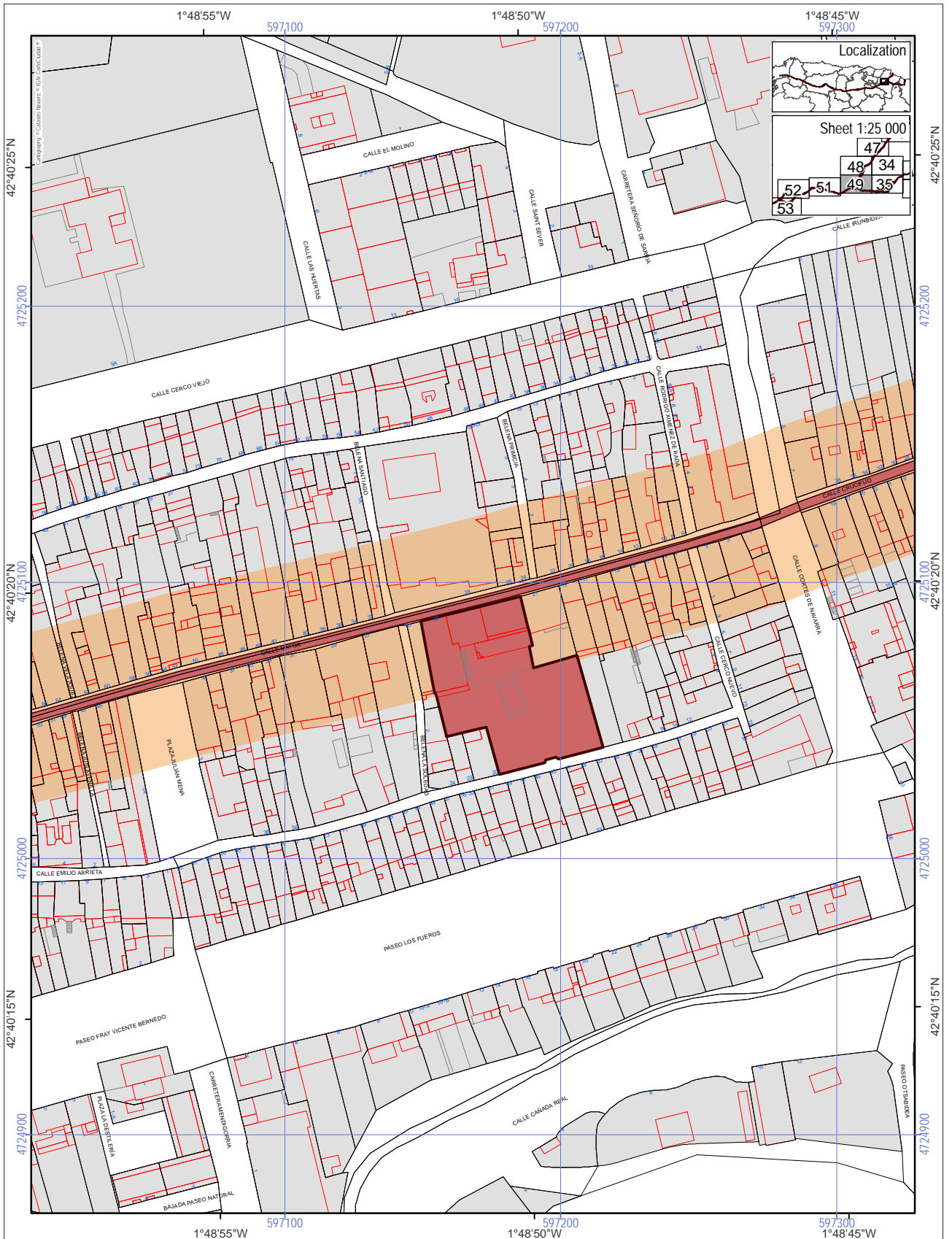
0 50 100 m

ETRS 1989, UTM Zone 30

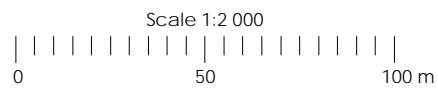
North arrow symbol

ROUTE OF SANTIAGO DE COMPOSTELA. WORLD HERITAGE

11, Mayor street house [501]



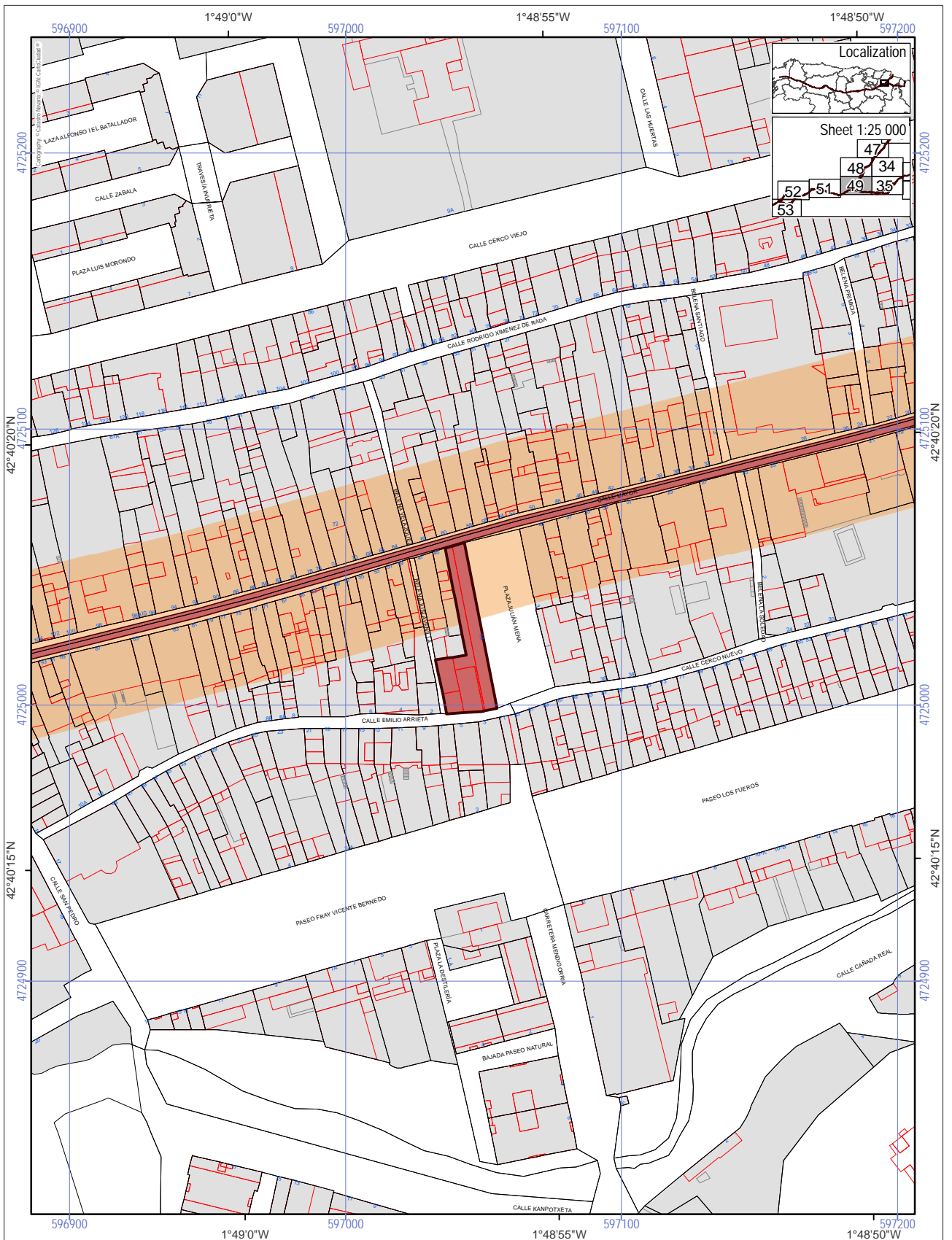
- World Heritage Property
- Route of Santiago de Compostela
- Associated structures (0.2550 ha)
- Buffer zone of the World Heritage Property



ETRS 1989, UTM Zone 30



ROUTE OF SANTIAGO DE COMPOSTELA. WORLD HERITAGE
Old Trinitarian convent [502]



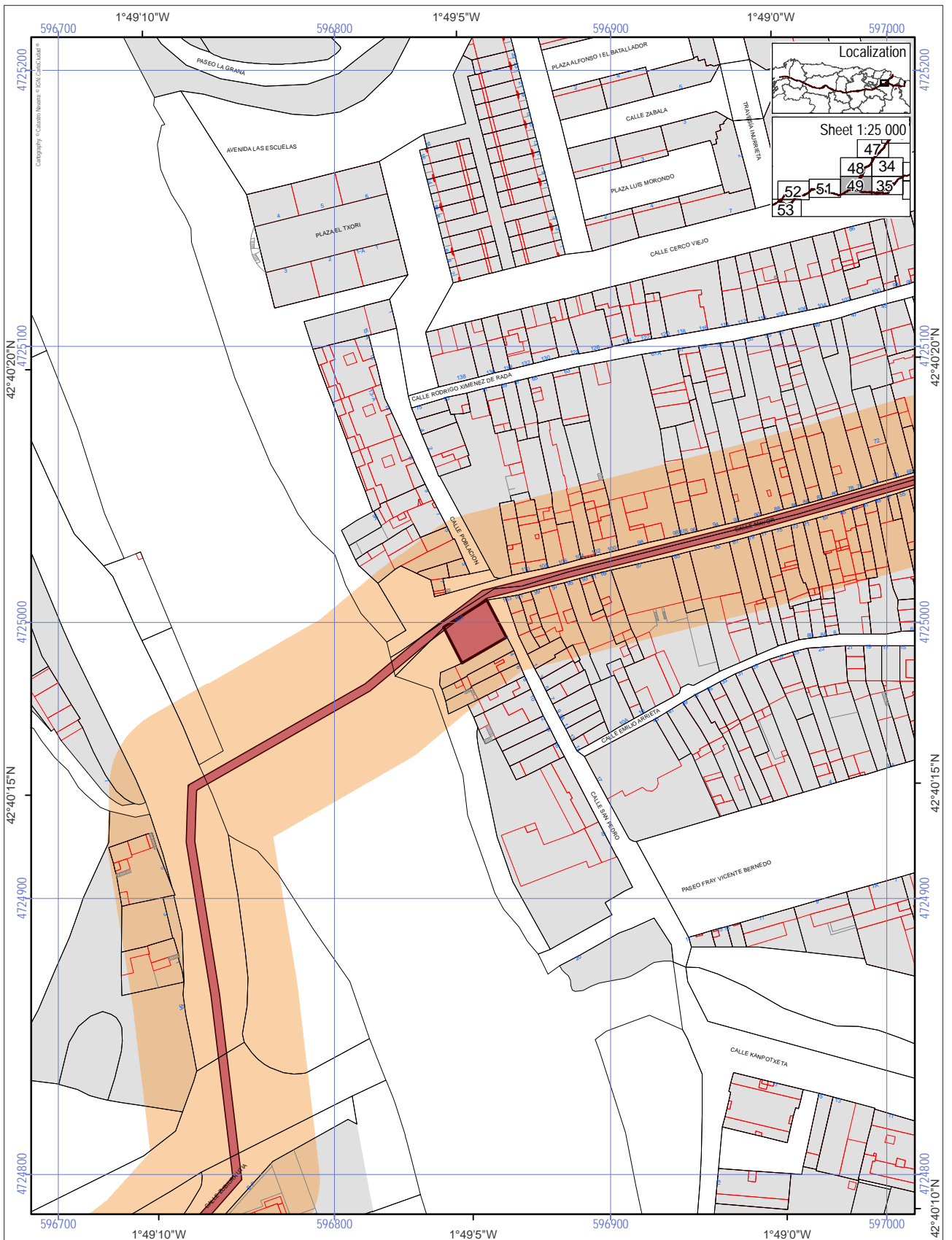
World Heritage Property
 Route of Santiago de Compostela
 Associated structures (0.0699 ha)
 Buffer zone of the World Heritage Property

Scale 1:2 000

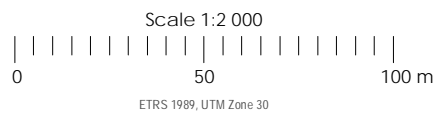
0 50 100 m

ETRS 1989, UTM Zone 30

ROUTE OF SANTIAGO DE COMPOSTELA. WORLD HERITAGE
 Regadio house [503]



- World Heritage Property
- Route of Santiago de Compostela
- Associated structures (0.0277 ha)
- Buffer zone of the World Heritage Property



ETRS 1989, UTM Zone 30

ROUTE OF SANTIAGO DE COMPOSTELA. WORLD HERITAGE
House of Vínculo [504]

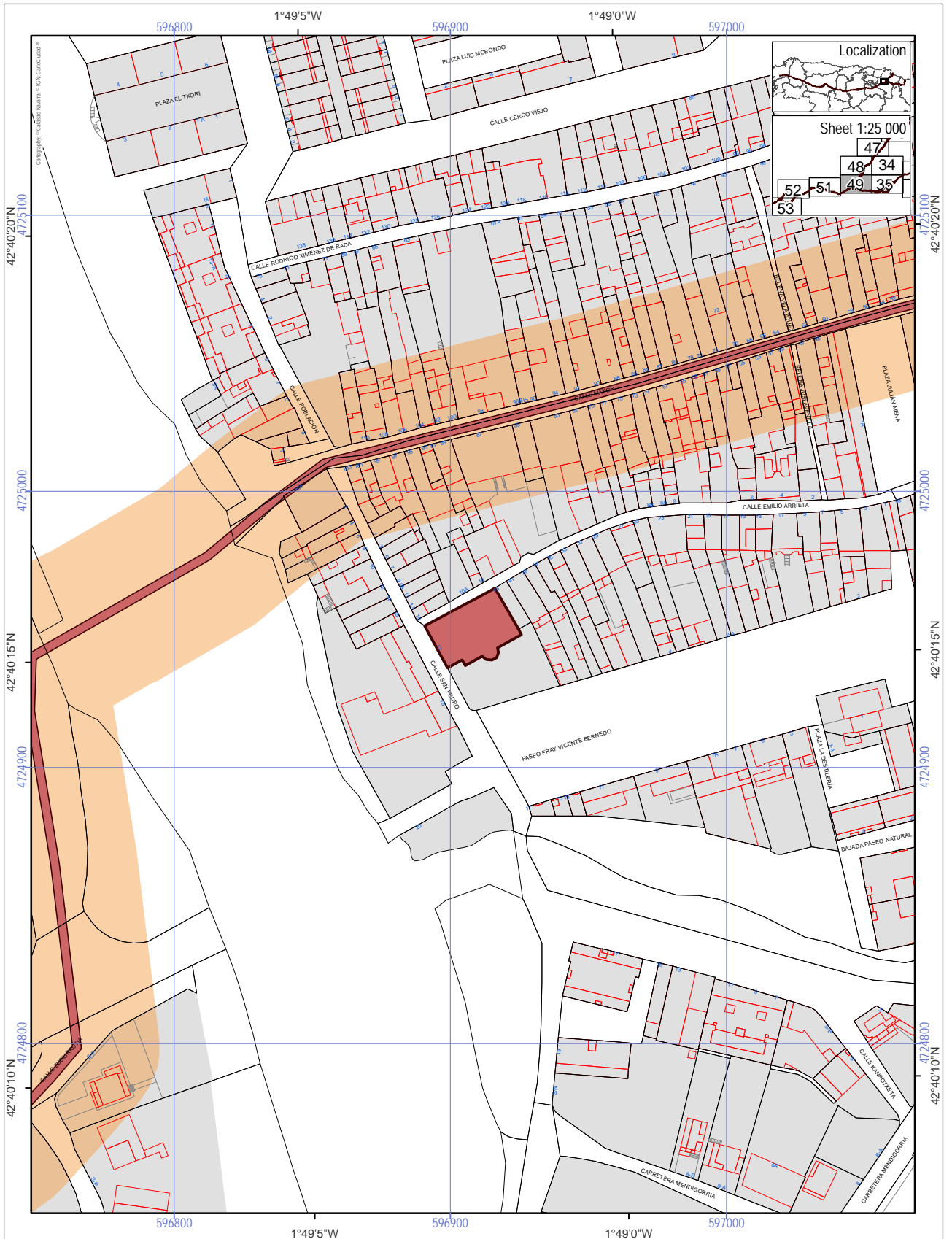


World Heritage Property
 Route of Santiago de Compostela
 Associated structures (0.0277 ha)
 Buffer zone of the World Heritage Property

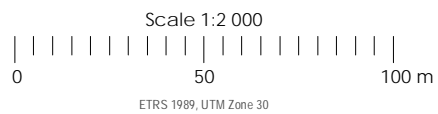
Scale 1:2 000
 0 50 100 m
 ETRS 1989, UTM Zone 30

N

ROUTE OF SANTIAGO DE COMPOSTELA. WORLD HERITAGE
 Main street House [505]

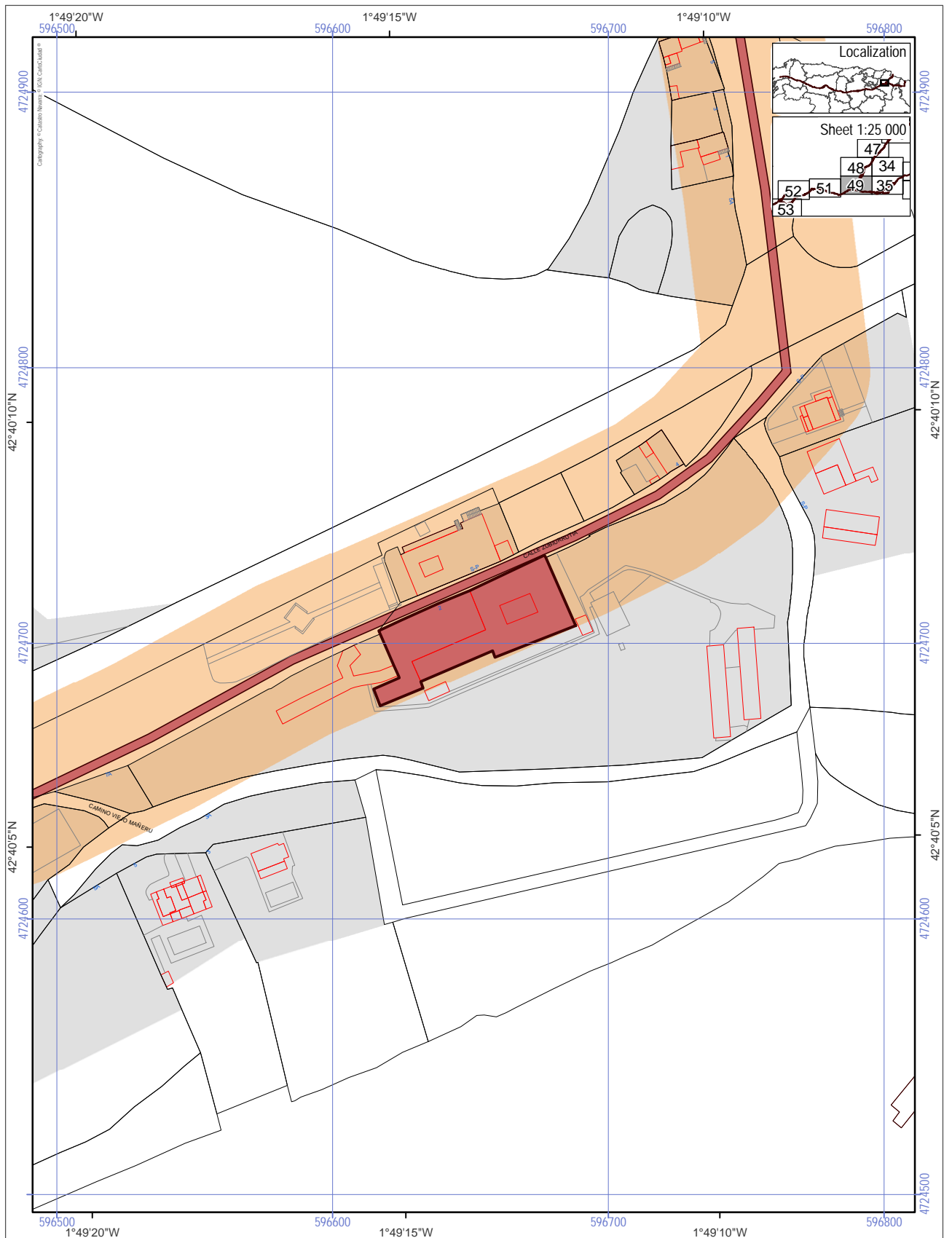


- World Heritage Property
- Route of Santiago de Compostela
- Associated structures (0.0565 ha)
- Buffer zone of the World Heritage Property

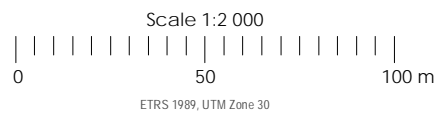


ETRS 1989, UTM Zone 30

ROUTE OF SANTIAGO DE COMPOSTELA. WORLD HERITAGE
Church of San Pedro [506]



- World Heritage Property
- Route of Santiago de Compostela
- Associated structures (0.4050 ha)
- Buffer zone of the World Heritage Property



ROUTE OF SANTIAGO DE COMPOSTELA. WORLD HERITAGE
Convent of Agustinas [507]



Localization

Sheet 1:25 000

47
48 34
52 51 49 35
53

World Heritage Property

- Route of Santiago de Compostela
- Associated structures (0.1027 ha)
- Buffer zone of the World Heritage Property

Scale 1:2 000

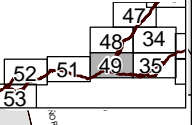
ETRS 1989, UTM Zone 30

N

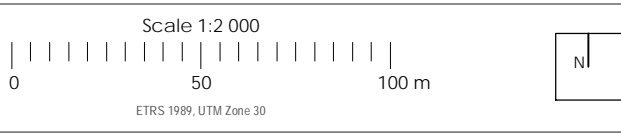
ROUTE OF SANTIAGO DE COMPOSTELA. WORLD HERITAGE
29, Main street house [508]



Sheet 1:25 000



- World Heritage Property
- ▬ Route of Santiago de Compostela
- Associated structures (0.0364 ha)
- Buffer zone of the World Heritage Property



ROUTE OF SANTIAGO DE COMPOSTELA. WORLD HERITAGE
40 Main street house [509]



World Heritage Property
 Route of Santiago de Compostela
 Associated structures (0.0351 ha)
 Buffer zone of the World Heritage Property

Scale 1:2 000

0 50 100 m

ETRS 1989, UTM Zone 30

NI

ROUTE OF SANTIAGO DE COMPOSTELA. WORLD HERITAGE
 Main street house [510]



- World Heritage Property
- Route of Santiago de Compostela
- Associated structures (0.0310 ha)
- Buffer zone of the World Heritage Property

Scale 1:2 000



ETRS 1989, UTM Zone 30

ROUTE OF SANTIAGO DE COMPOSTELA. WORLD HERITAGE
Main street house [511]



World Heritage Property

- Route of Santiago de Compostela
- Associated structures (0.0129 ha)
- Buffer zone of the World Heritage Property

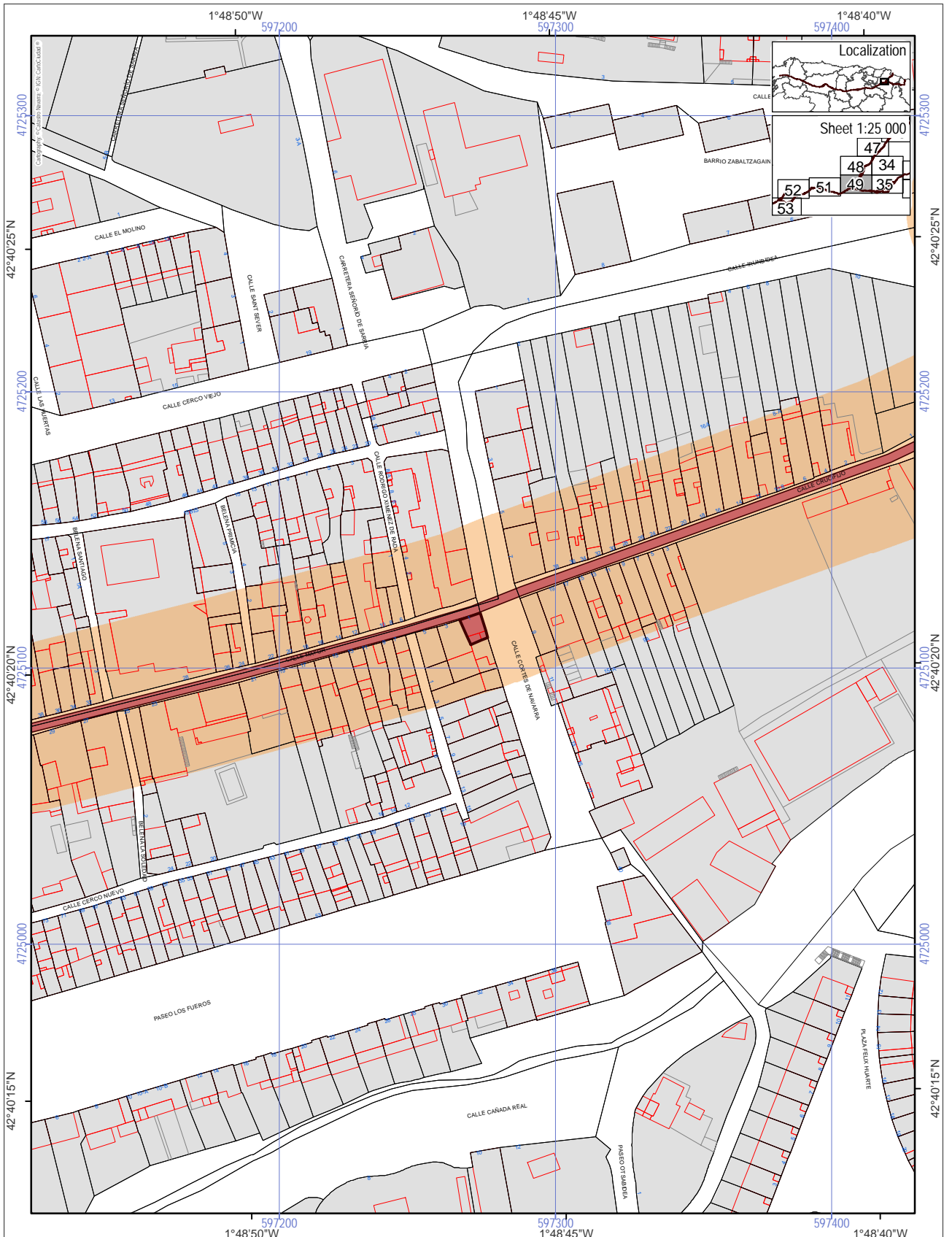
Scale 1:2 000

0 50 100 m

ETRS 1989, UTM Zone 30

N

ROUTE OF SANTIAGO DE COMPOSTELA. WORLD HERITAGE
Rampart towers [512]



World Heritage Property

Route of Santiago de Compostela

Associated structures (0.0114 ha)

Buffer zone of the World Heritage Property

Scale 1:2 000

0 50 100 m

ETRS 1989, UTM Zone 30

NI

ROUTE OF SANTIAGO DE COMPOSTELA. WORLD HERITAGE
Rampart towers [513]



World Heritage Property

-  Route of Santiago de Compostela
-  Associated structures (0.0117 ha)
-  Buffer zone of the World Heritage Property

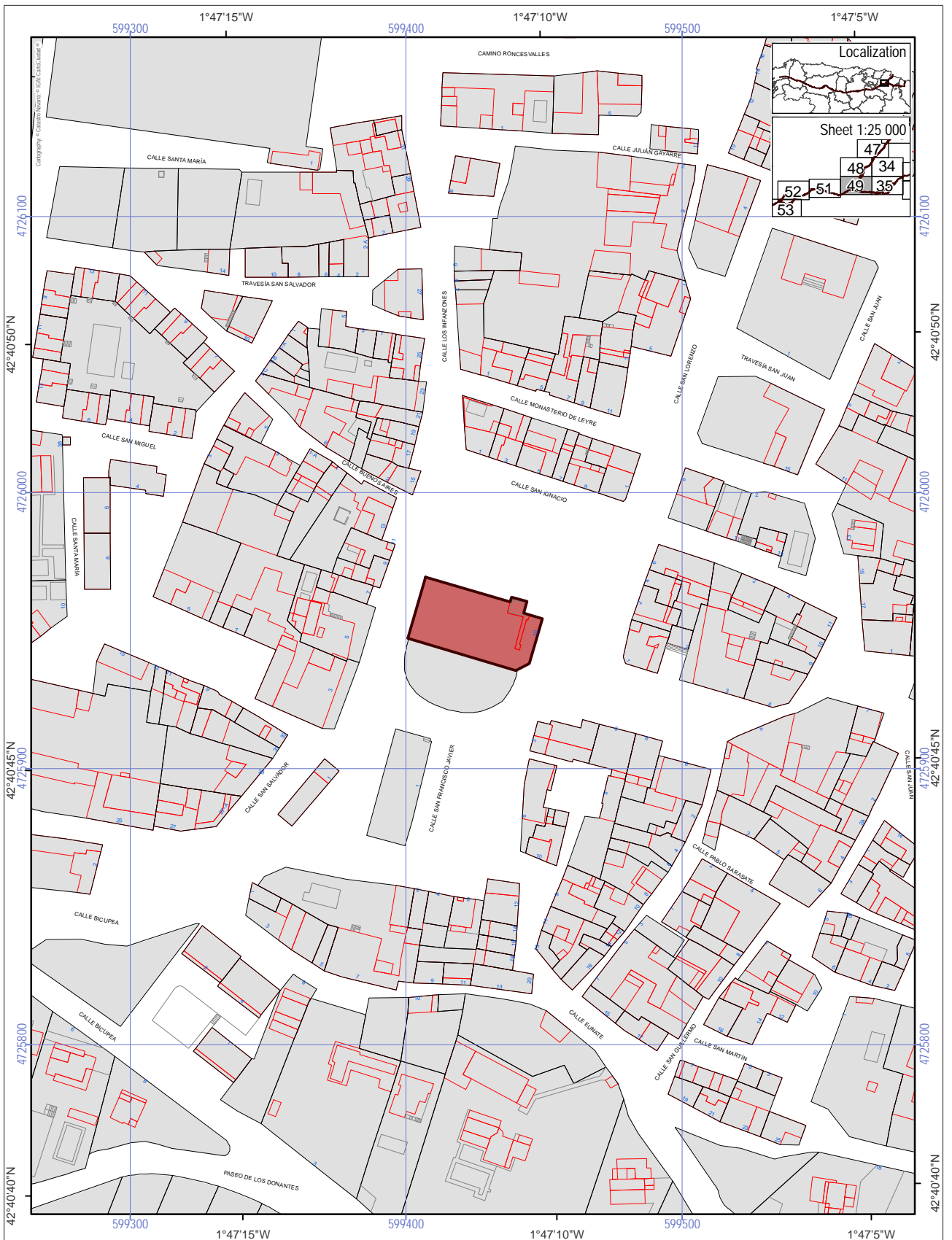
Scale 1:2 000

0 50 100 m

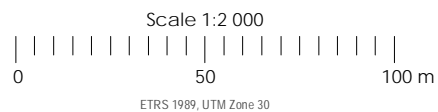
ETRS 1989, UTM Zone 30



ROUTE OF SANTIAGO DE COMPOSTELA. WORLD HERITAGE
Rampart towers [514]

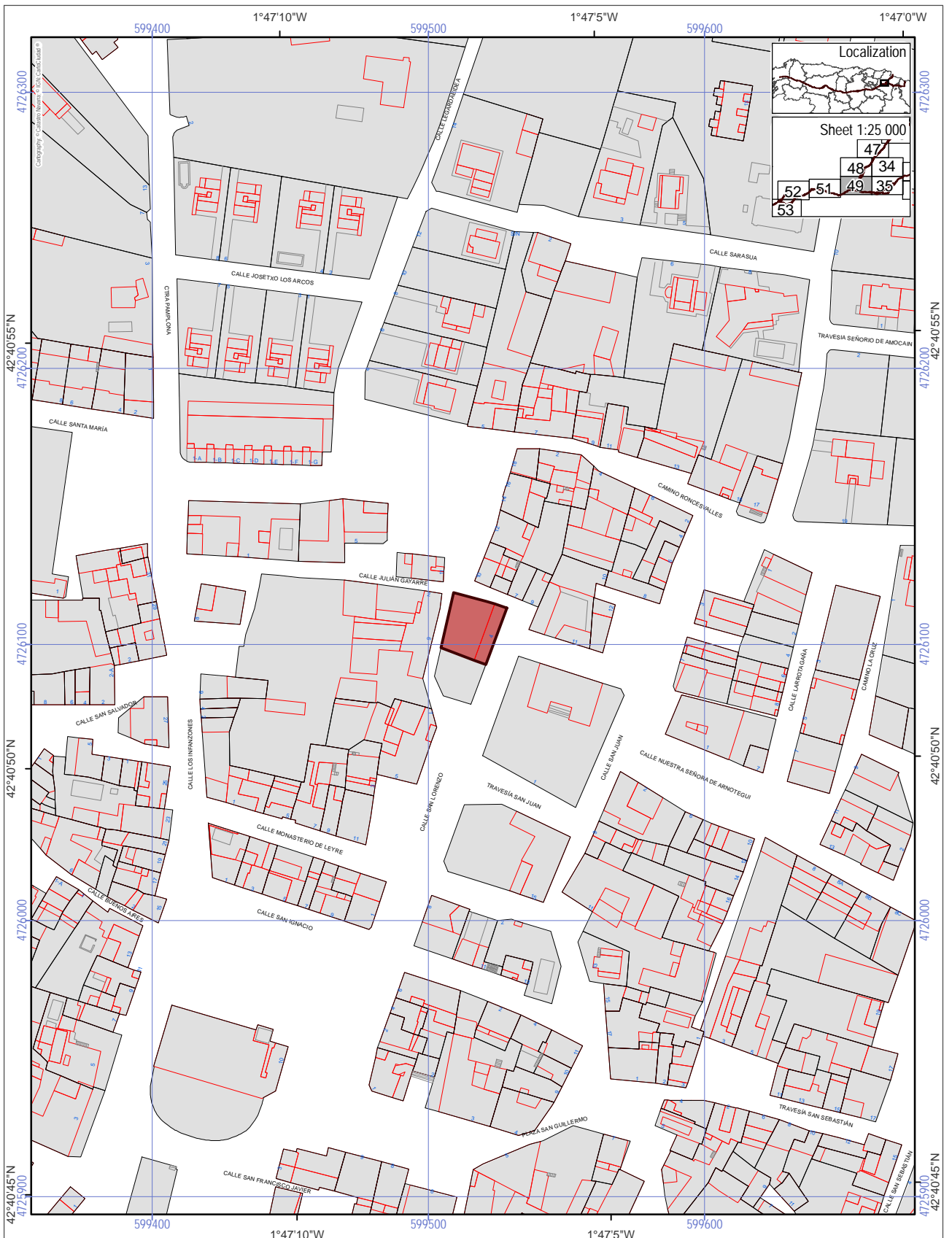


- World Heritage Property
- Route of Santiago de Compostela
- Associated structures (0.0896 ha)
- Buffer zone of the World Heritage Property



ETRS 1989, UTM Zone 30

ROUTE OF SANTIAGO DE COMPOSTELA. WORLD HERITAGE
Parish Church of San Juan Bautista [515]



World Heritage Property

Route of Santiago de Compostela

Associated structures (0.0641 ha)

Buffer zone of the World Heritage Property

Scale 1:2 000

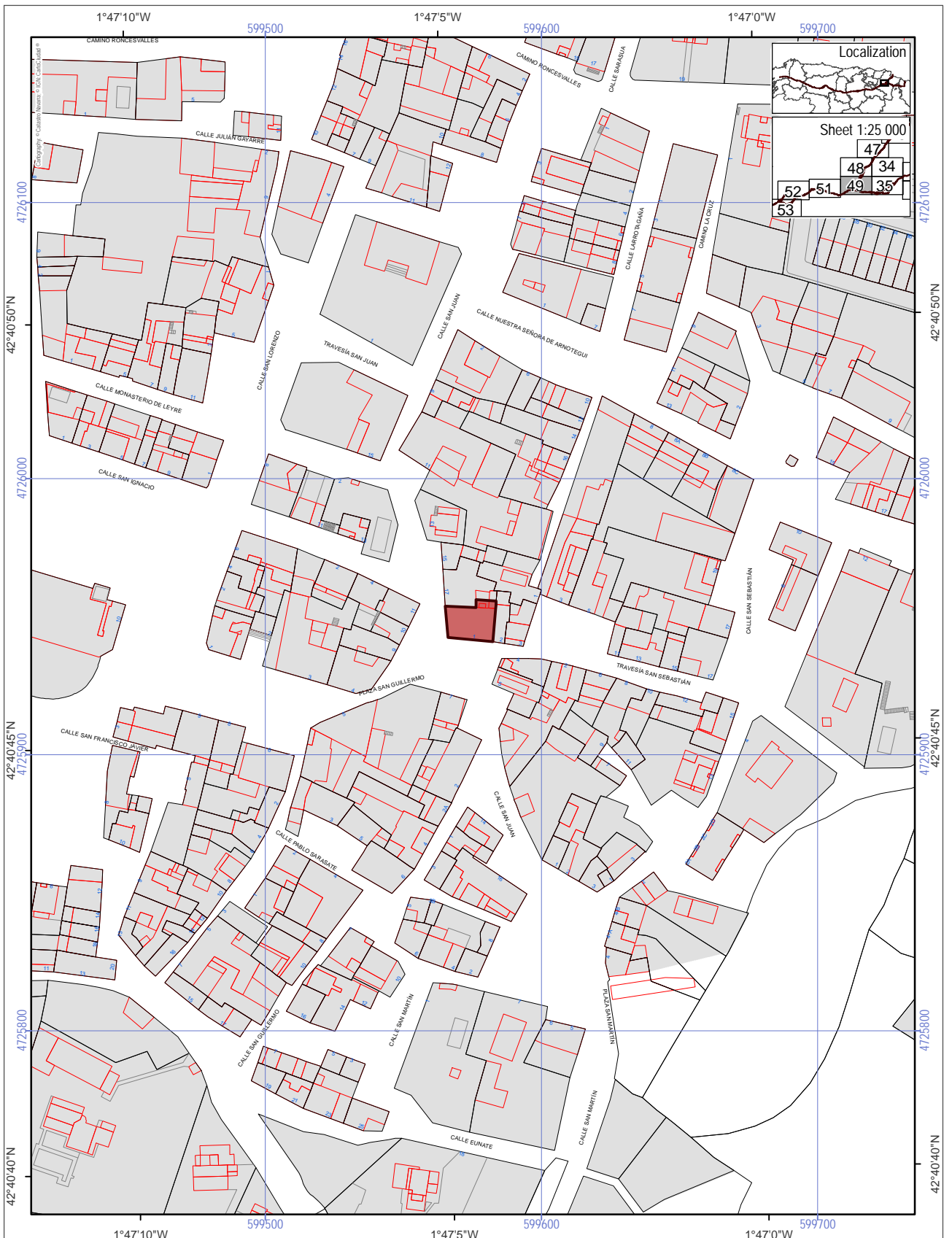
0 50 100 m

ETRS 1989, UTM Zone 30

NI

ROUTE OF SANTIAGO DE COMPOSTELA. WORLD HERITAGE

House of the Muzquiz family [516]



- World Heritage Property
- Route of Santiago de Compostela
- Associated structures (0.0221 ha)
- Buffer zone of the World Heritage Property

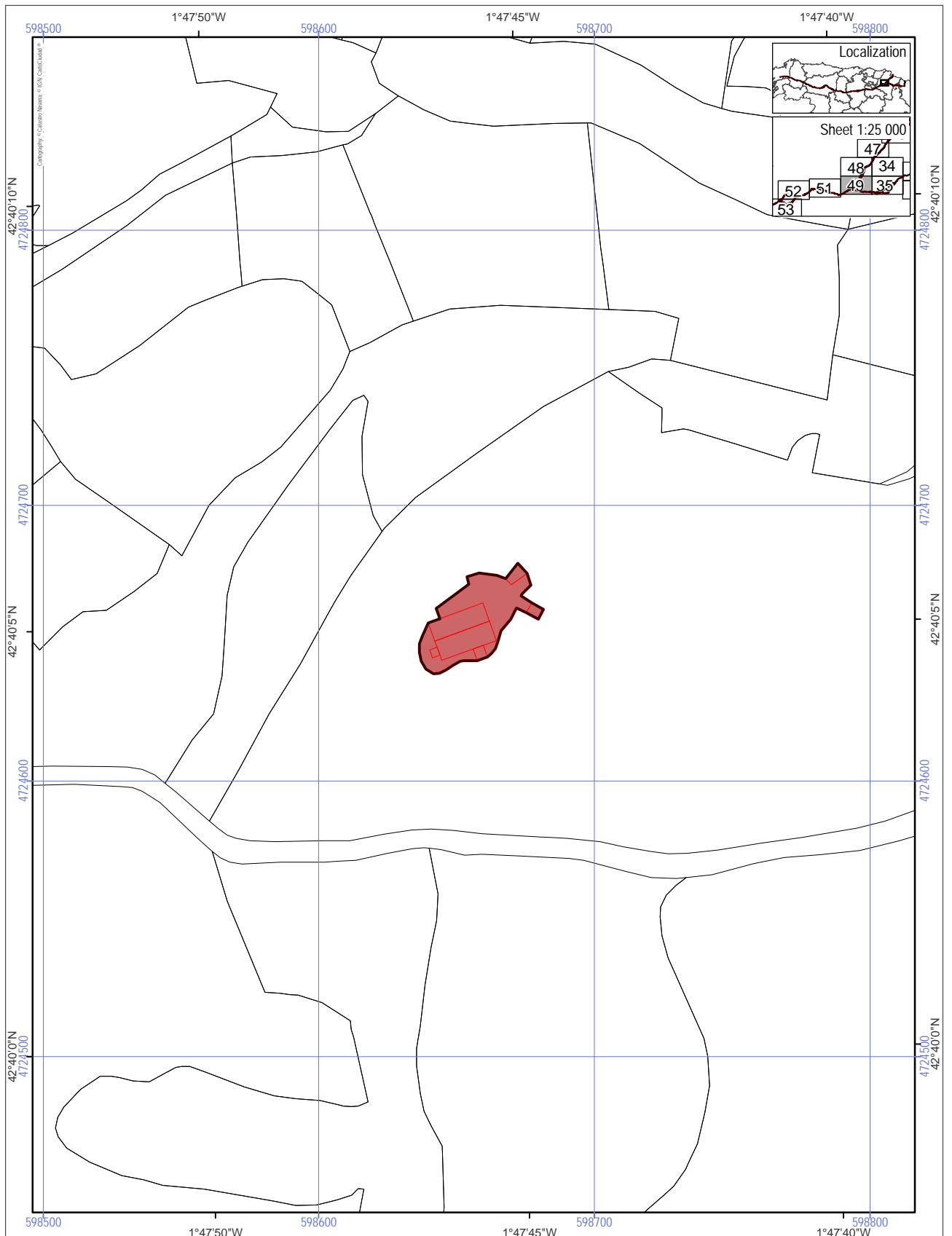
Scale 1:2 000






ETRS 1989, UTM Zone 30



ROUTE OF SANTIAGO DE COMPOSTELA. WORLD HERITAGE
House of the Rada's [517]



World Heritage Property

-  Route of Santiago de Compostela
-  Associated structures (0.0907 ha)
-  Buffer zone of the World Heritage Property

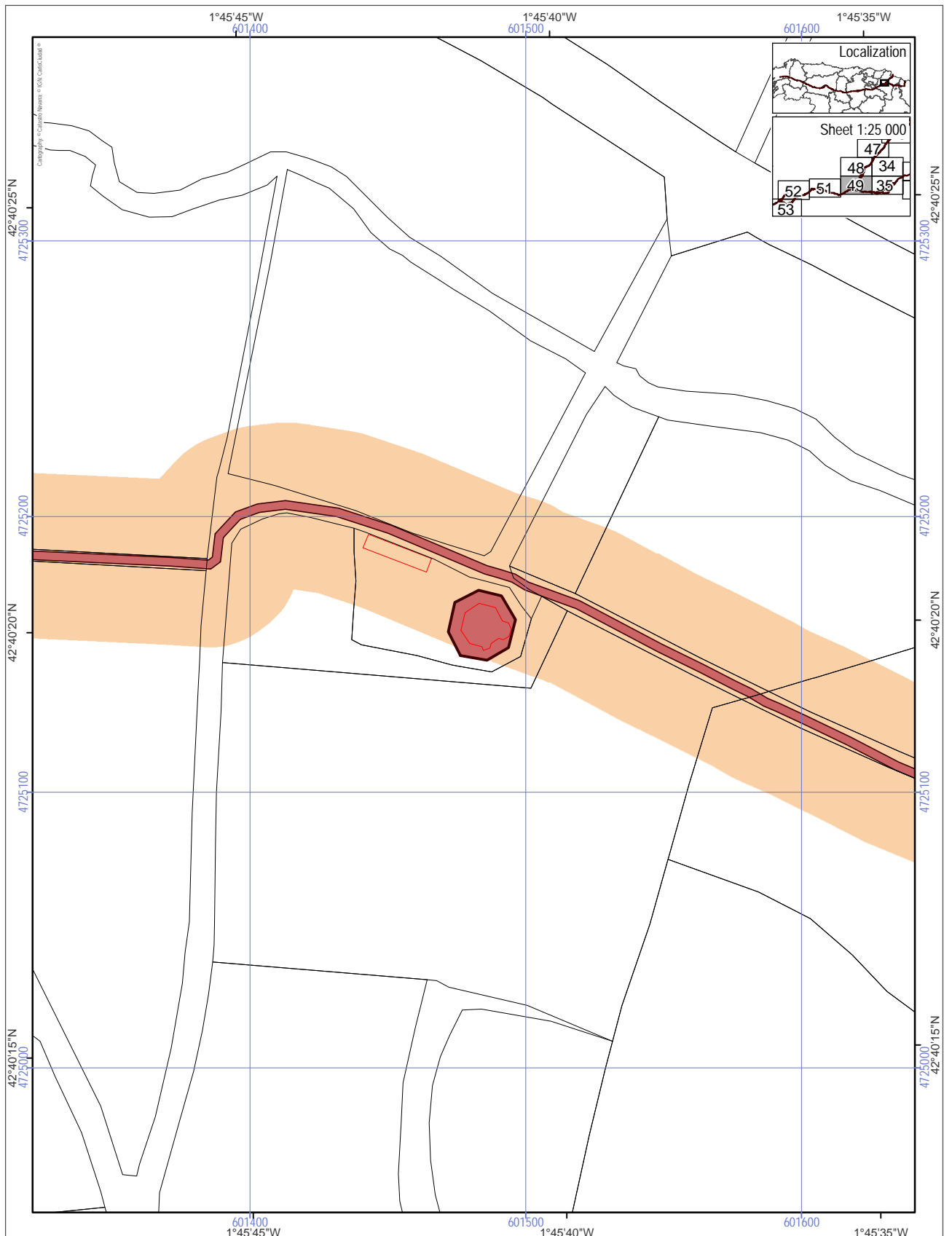
Scale 1:2 000

0 | 50 | 100 m




ETRS 1989, UTM Zone 30

N

ROUTE OF SANTIAGO DE COMPOSTELA. WORLD HERITAGE
Hermitage of Nuestra Señora de Arnotegui [518]




World Heritage Property

-  Route of Santiago de Compostela
-  Associated structures (0.0420 ha)
-  Buffer zone of the World Heritage Property

Scale 1:2 000

0 | 50 | 100 m

ETRS 1989, UTM Zone 30



ROUTE OF SANTIAGO DE COMPOSTELA. WORLD HERITAGE
Church of Santa María de Eunate [519]



World Heritage Property

- Route of Santiago de Compostela
- Associated structures (0.0698 ha)
- Buffer zone of the World Heritage Property

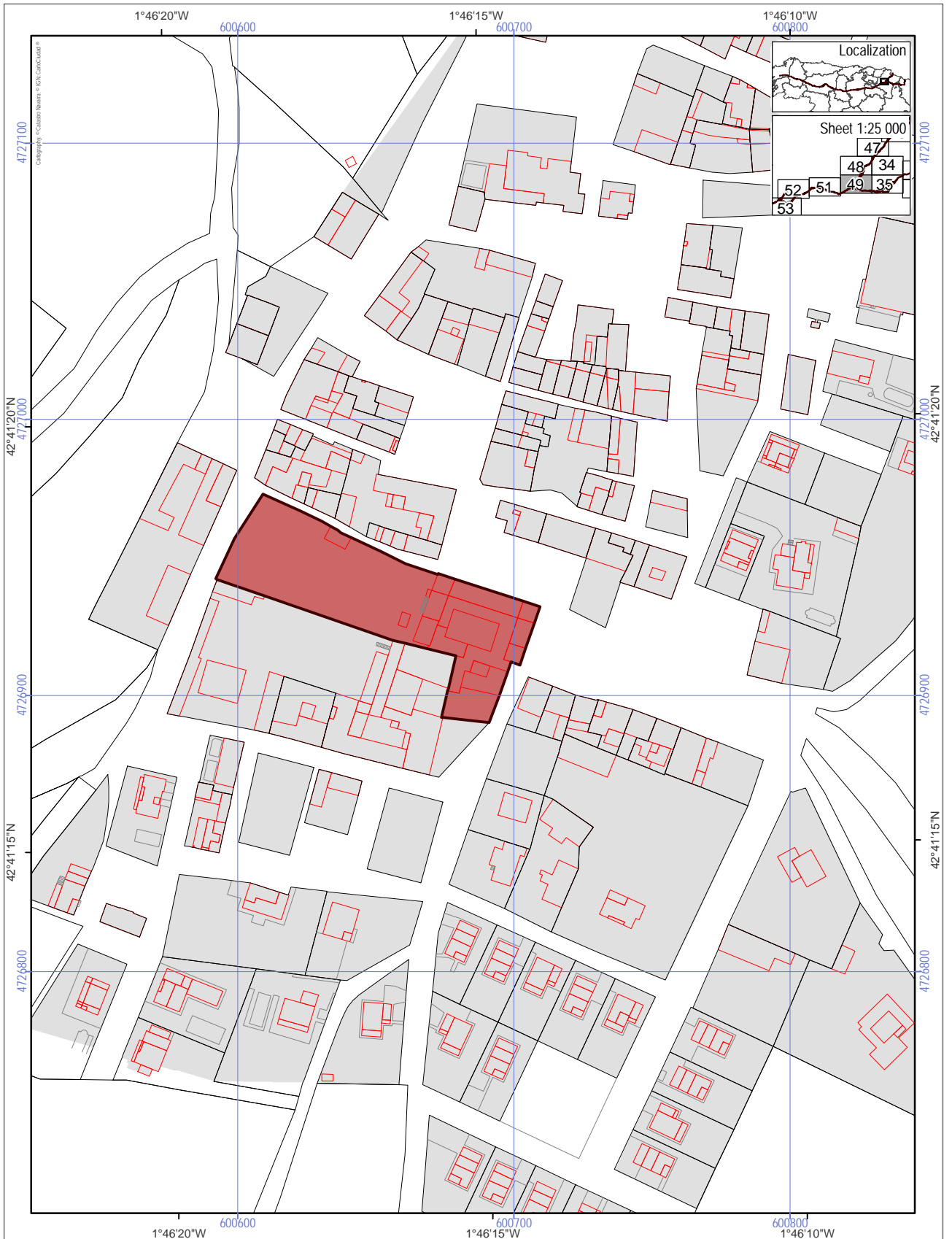
Scale 1:2 000

0 |-----| 50 |-----| 100 m

ETRS 1989, UTM Zone 30

N

ROUTE OF SANTIAGO DE COMPOSTELA. WORLD HERITAGE
Parish Church of San Esteban [520]



Localization

Sheet 1:25 000

47	34
48	34
52	51
49	35
53	

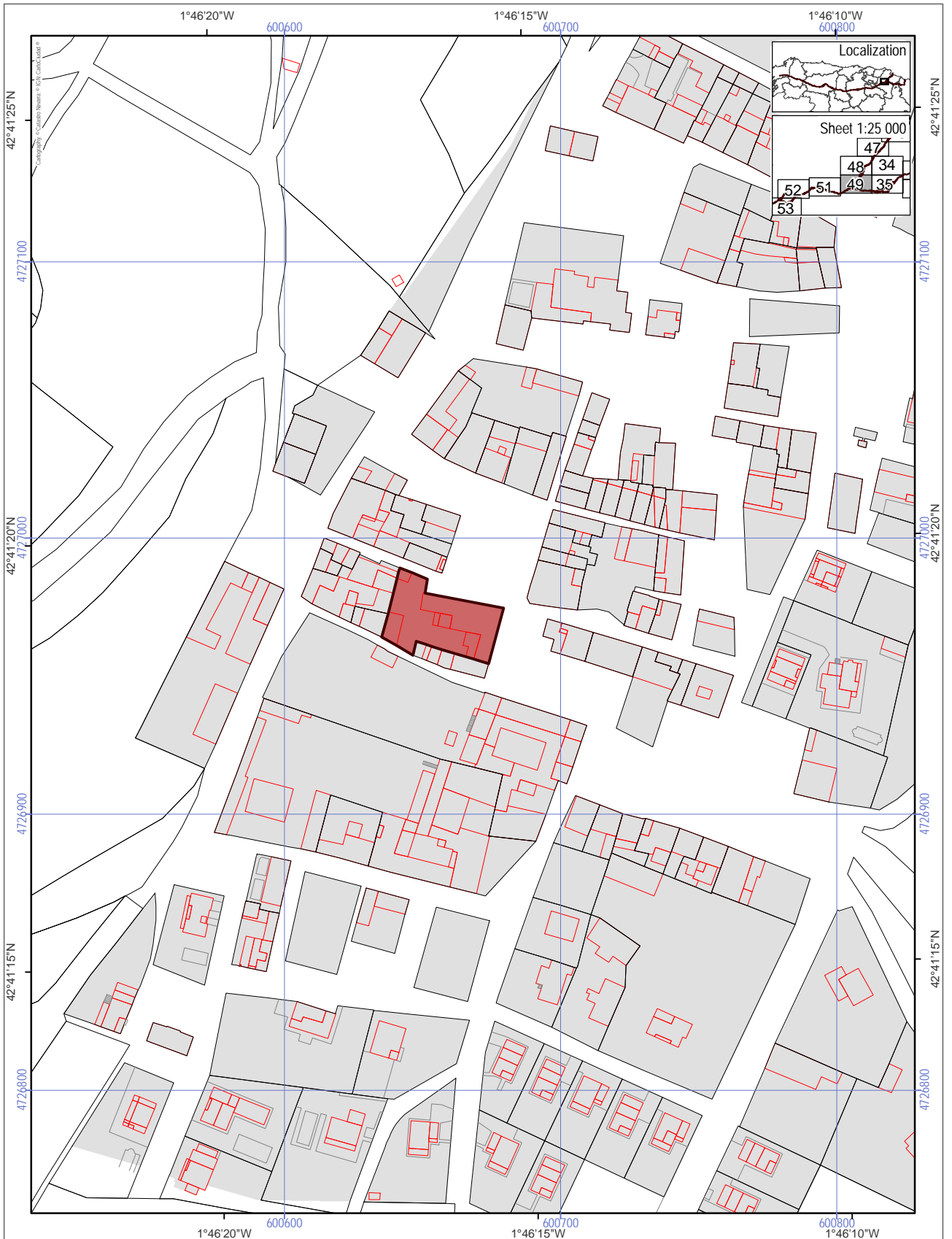
World Heritage Property

- Route of Santiago de Compostela
- Associated structures (0.3658 ha)
- Buffer zone of the World Heritage Property

Scale 1:2 000

ETRS 1989, UTM Zone 30

ROUTE OF SANTIAGO DE COMPOSTELA. WORLD HERITAGE
Palace [521]

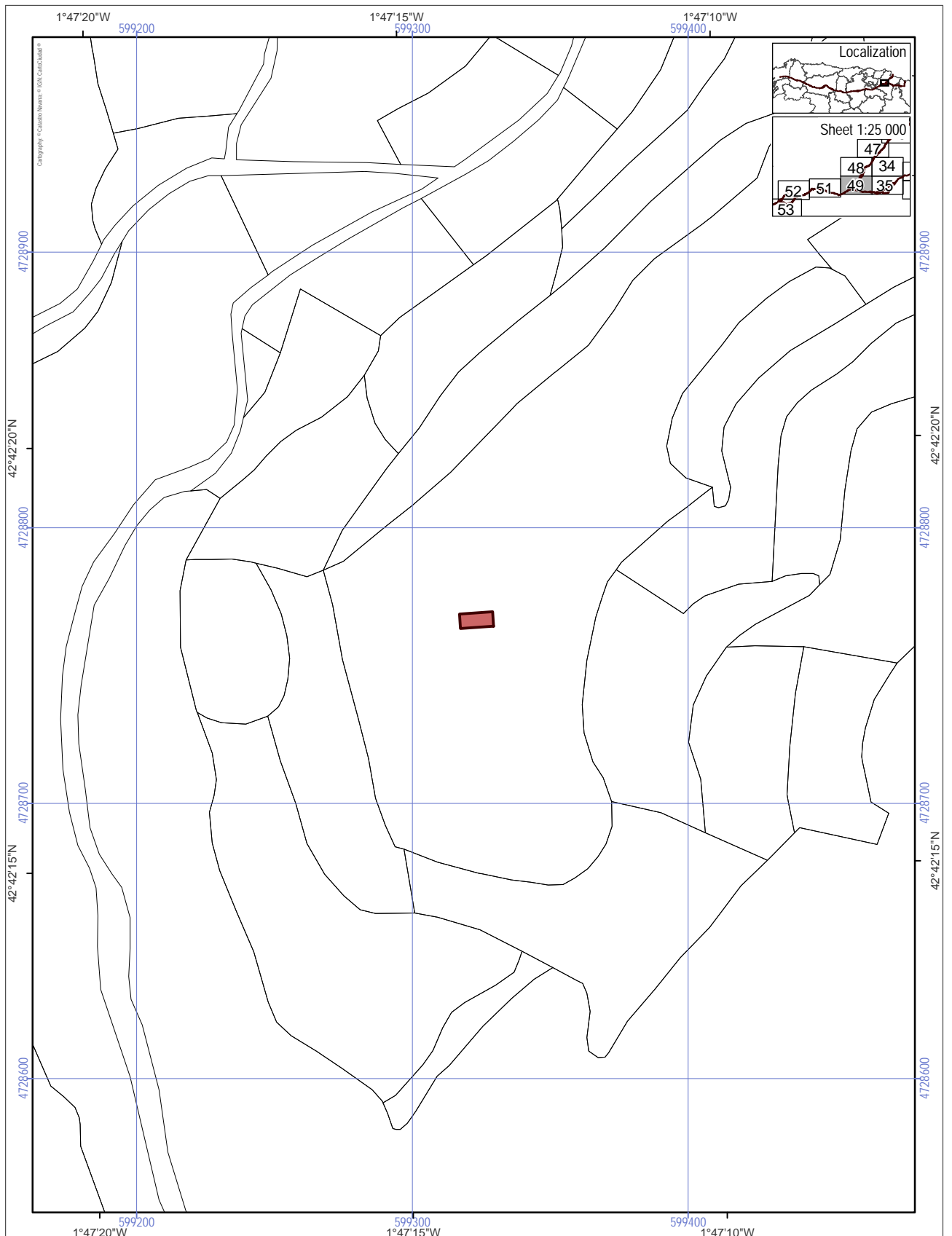


World Heritage Property
 ■ Route of Santiago de Compostela
 ■ Associated structures (0.0858 ha)
 ■ Buffer zone of the World Heritage Property


Scale 1:2 000
 0 50 100 m
 ETRS 1989, UTM Zone 30

North arrow (N)

ROUTE OF SANTIAGO DE COMPOSTELA. WORLD HERITAGE
 Manor house [522]




World Heritage Property

-  Route of Santiago de Compostela
-  Associated structures (0.0064 ha)
-  Buffer zone of the World Heritage Property

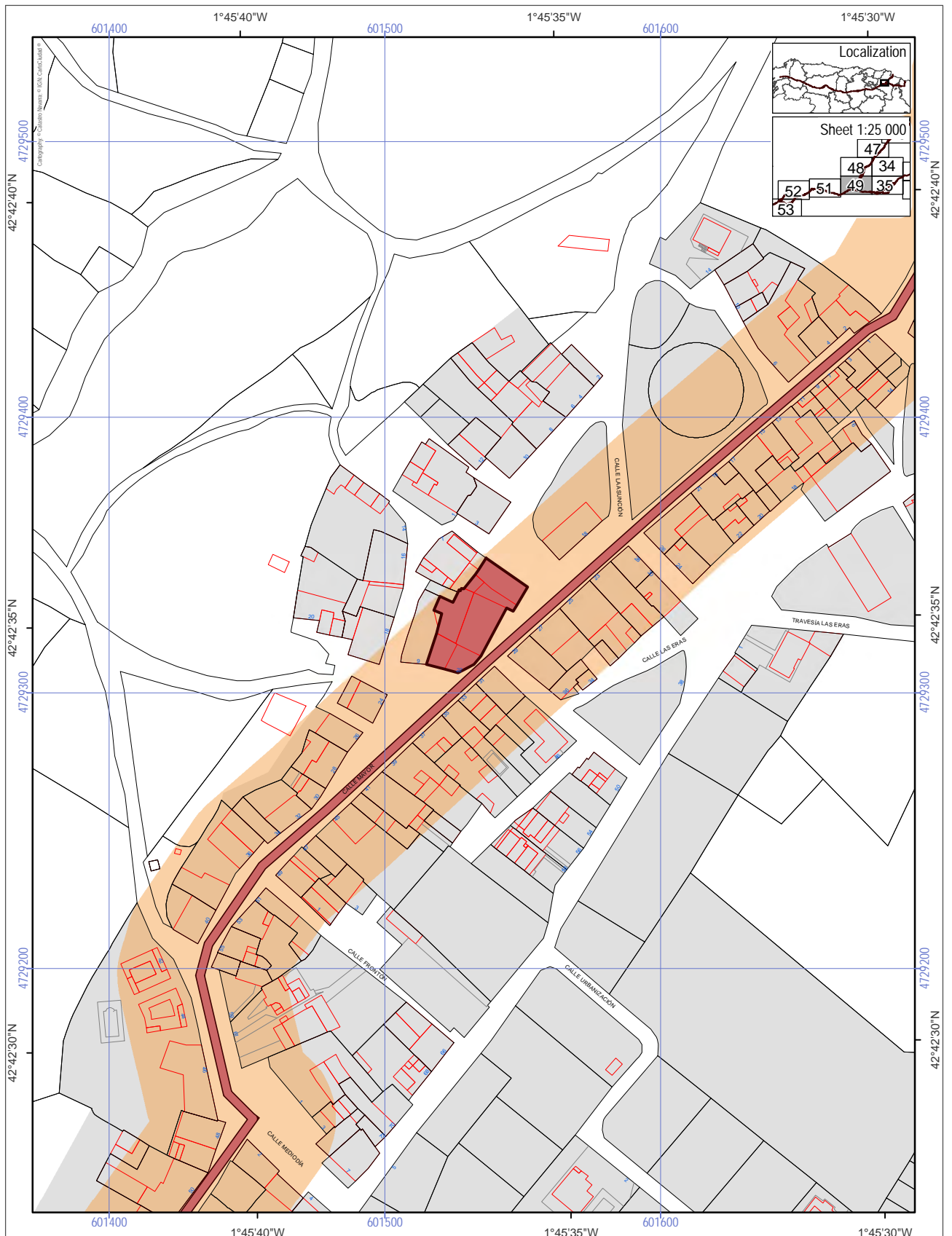
Scale 1:2 000

0 | 50 | 100 m

ETRS 1989, UTM Zone 30



ROUTE OF SANTIAGO DE COMPOSTELA. WORLD HERITAGE
Hermitage of Santa Bárbara [523]



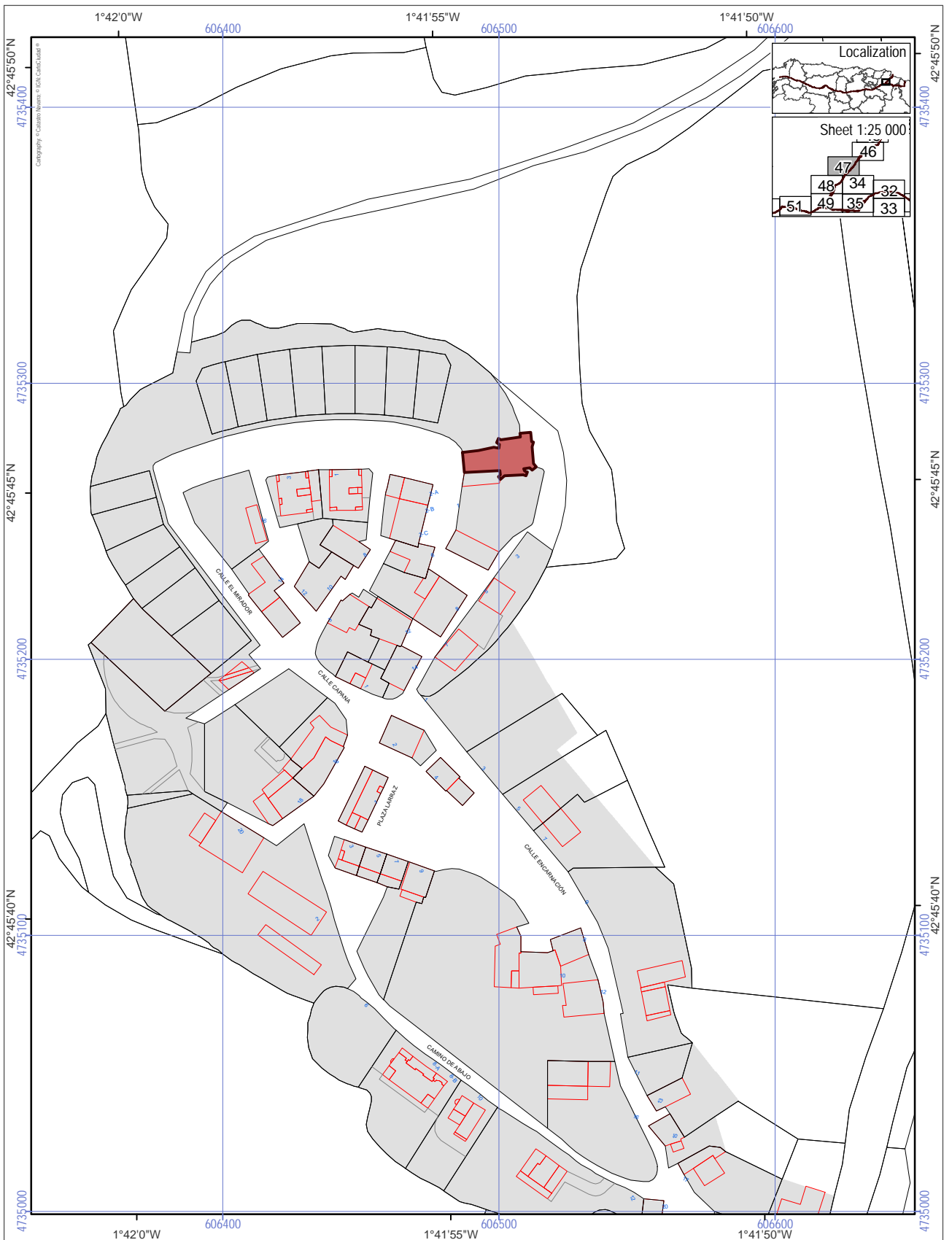
World Heritage Property

- Route of Santiago de Compostela
- Associated structures (0.0764 ha)
- Buffer zone of the World Heritage Property

Scale 1:2 000

0 50 100 m

ETRS 1989, UTM Zone 30

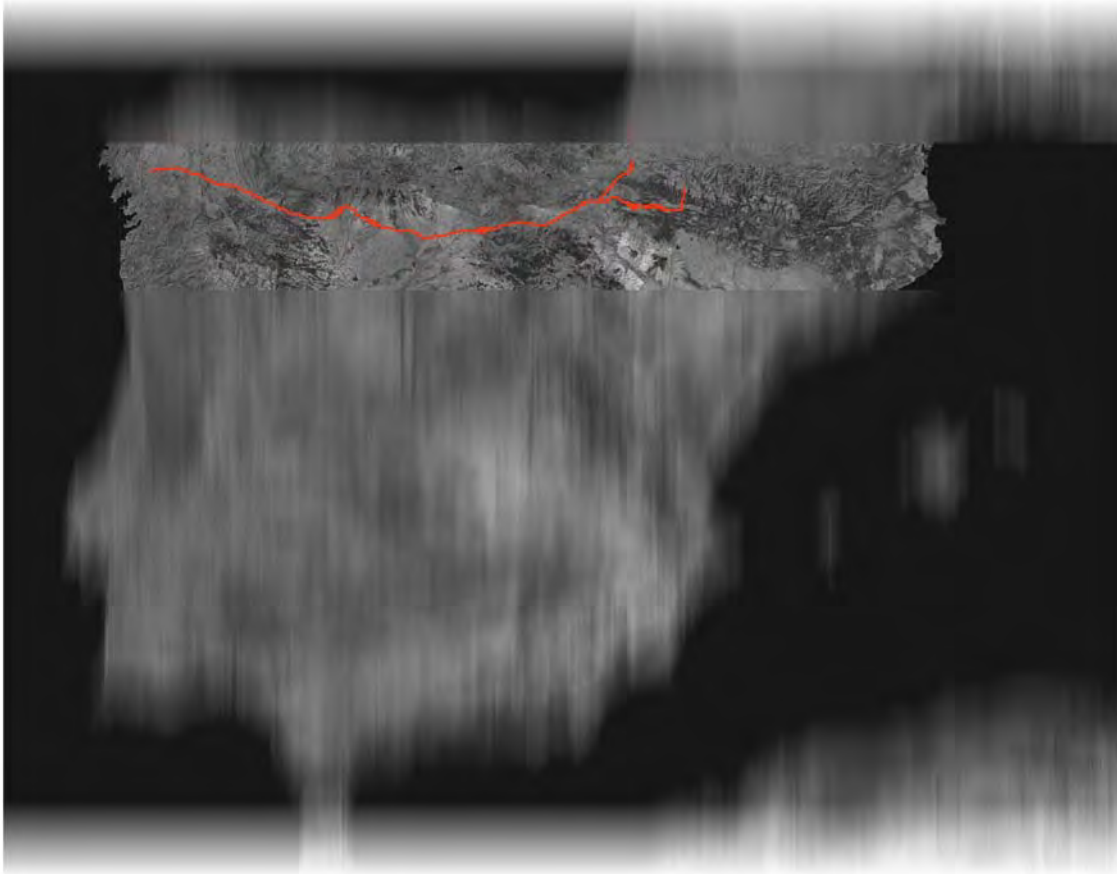


World Heritage Property
 Route of Santiago de Compostela
 Associated structures (0.0294 ha)
 Buffer zone of the World Heritage Property

Scale 1:2 000
 0 50 100 m
 ETRS 1989, UTM Zone 30

N

ROUTE OF SANTIAGO DE COMPOSTELA. WORLD HERITAGE
 Church of Asunción [526]



R O U T E O F S A N T I A G O D E C O M P O S T E L A

(REF.: 669)

RETROSPECTIVE INVENTORY - ASSOCIATED COMPONENTS
Volume III/VII: La Rioja

Consejo  Jacobeo

MARCH | 2014

GENERAL INDEX

VOLUMES	CODES
I. Aragón: Huesca y Zaragoza	1 - 148
II. Navarra	149 - 526
III. La Rioja	527 - 610
IV. Castilla y León 1: Burgos	979 - 1 315
V. Castilla y León 2: Palencia, León oriental y León capital	1 316 - 1 672
VI. Castilla y León 3: León occidental	1 673 - 1 912
VII. Galicia: Lugo y A Coruña	611 - 978

VOLUME III/VII: INDEX

Code	Name	Province	Municipality
527	Parish of San Juan Bautista	La Rioja	Grañón
528	Church of San Francisco	La Rioja	Santo Domingo de la Calzada
529	Cathedral of El Salvador and Santa María	La Rioja	Santo Domingo de la Calzada
530	Santo Domingo de la Calzada	La Rioja	Santo Domingo de la Calzada
531	Trastamara's house or Obispo del Pino Palace	La Rioja	Santo Domingo de la Calzada
532	56, Zumalacárregui street building	La Rioja	Santo Domingo de la Calzada
533	10, San Francisco square house	La Rioja	Santo Domingo de la Calzada
534	Rampart	La Rioja	Santo Domingo de la Calzada
535	Town hall of Santo Domingo de la Calzada	La Rioja	Santo Domingo de la Calzada
536	County Court	La Rioja	Santo Domingo de la Calzada
537	12, Hilario Pérez street house	La Rioja	Santo Domingo de la Calzada
538	Hermitage of Nuestra Señora de la Plaza	La Rioja	Santo Domingo de la Calzada
539	Bridge	La Rioja	Santo Domingo de la Calzada
540	5, Cristo street house	La Rioja	Santo Domingo de la Calzada
541	Convent of Franciscans	La Rioja	Santo Domingo de la Calzada
542	15, Cristo street house	La Rioja	Santo Domingo de la Calzada
543	Convent of Madres Bernardas	La Rioja	Santo Domingo de la Calzada
544	Parador (Hotel)	La Rioja	Santo Domingo de la Calzada
545	45, Zumalacárregui street house	La Rioja	Santo Domingo de la Calzada
546	85, Zumalacárregui street house	La Rioja	Santo Domingo de la Calzada
547	89, Zumalacárregui street house	La Rioja	Santo Domingo de la Calzada
548	104, Zumalacárregui street house	La Rioja	Santo Domingo de la Calzada
549	36, General Molastreet house	La Rioja	Santo Domingo de la Calzada
550	64, General Molastreet house	La Rioja	Santo Domingo de la Calzada
551	71, General Molastreet house	La Rioja	Santo Domingo de la Calzada
552	88, General Molastreet house	La Rioja	Santo Domingo de la Calzada
553	General Mola street house	La Rioja	Santo Domingo de la Calzada

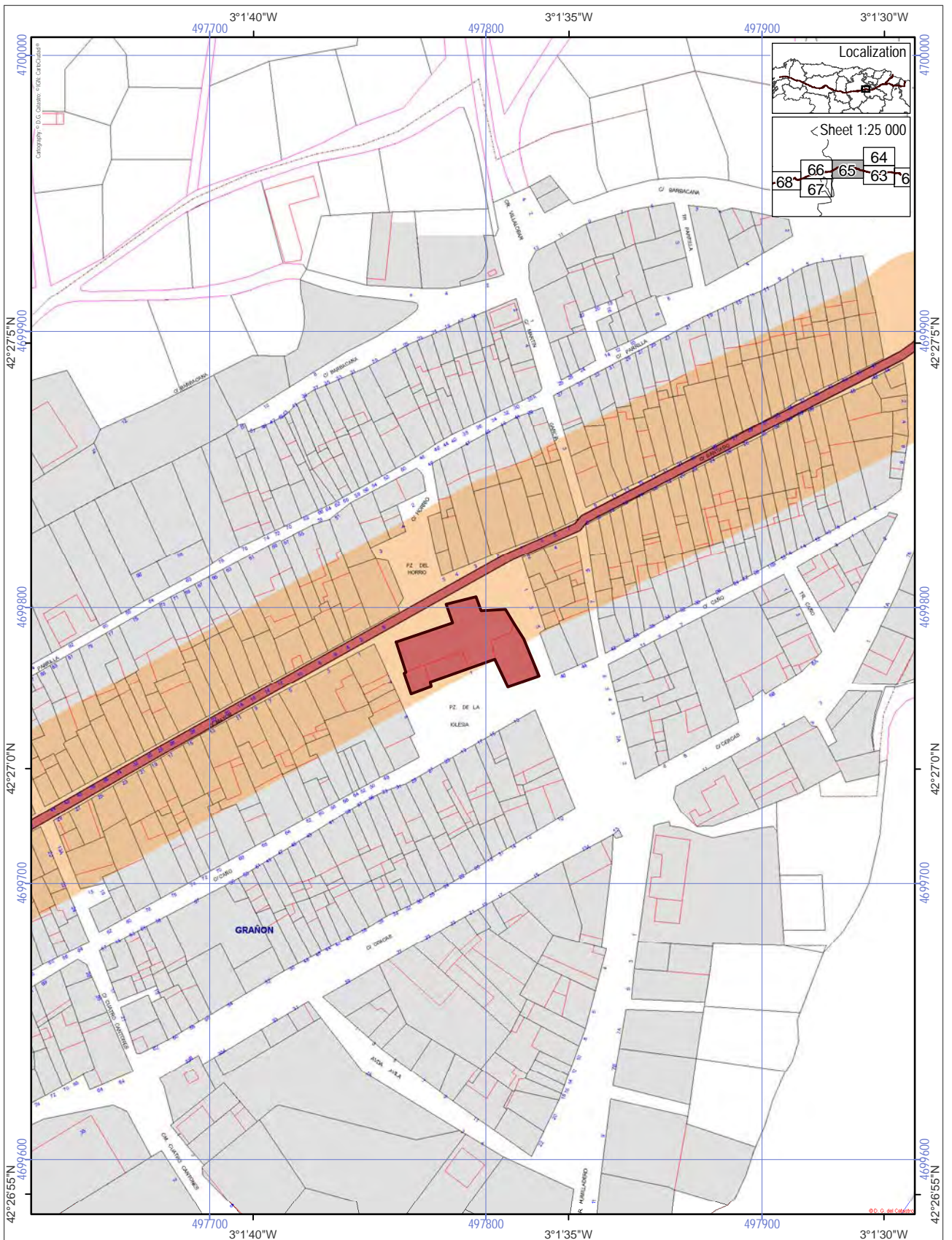
ROUTE OF SANTIAGO DE COMPOSTELA | WORLD HERITAGE

Code	Name	Province	Municipality
554	Church of Santa María de la Antigua	La Rioja	Bañares
555	Church of Santa Cruz	La Rioja	Bañares
556	Bañares	La Rioja	Bañares
557	España square house	La Rioja	Bañares
558	Ciriñuela	La Rioja	Cirueña
559	Parish Church of San Millán	La Rioja	Cirueña
560	Cirueña	La Rioja	Cirueña
561	Hermitage of Remedios	La Rioja	Cirueña
562	Church of San Andrés	La Rioja	Cirueña
563	Alesanco	La Rioja	Alesanco
564	Church of San Miguel - Church of Santa María de la Asunción	La Rioja	Alesanco
565	Hermitage of Virgen del Prado	La Rioja	Alesanco
566	Torrecilla sobre Alesanco (Villa)	La Rioja	Torrecilla sobre Alesanco
567	Church of Nuestra Señora de la Asunción	La Rioja	Torrecilla sobre Alesanco
568	Stone Cross	La Rioja	Azofra
569	Village	La Rioja	Azofra
570	Church of Nuestra Señora de los Ángeles	La Rioja	Azofra
571	Main street house	La Rioja	Azofra
572	8-10, Sol street house	La Rioja	Azofra
573	Monastery of Santa María la Real	La Rioja	Nájera
574	Parish Church of La Cruz	La Rioja	Nájera
575	Nájera	La Rioja	Nájera
576	Church Madre de Dios	La Rioja	Nájera
577	Parish Church of Clarisas	La Rioja	Nájera
578	18-20, Garran street houses	La Rioja	Nájera
579	Garran street house	La Rioja	Nájera
580	Martón Pascual street house	La Rioja	Nájera
581	Queipo del Llano street Arcade	La Rioja	Nájera
582	Alesón	La Rioja	Alesón
583	Parish Church of San Martín	La Rioja	Alesón
584	Medio street house	La Rioja	Alesón

ASSOCIATED COMPONENTS

ROUTE OF SANTIAGO DE COMPOSTELA | WORLD HERITAGE

Code	Name	Province	Municipality
585	Pillory	La Rioja	Huércanos
586	Church of San Pedro	La Rioja	Huércanos
587	2, García Vaquero street house	La Rioja	Huércanos
588	15, España square house	La Rioja	Huércanos
589	Huércanos	La Rioja	Huércanos
590	Navarrete	La Rioja	Navarrete
591	De La Cruz street house	La Rioja	Navarrete
592	21, Mayor Alta street house	La Rioja	Navarrete
593	23, Mayor Alta street house	La Rioja	Navarrete
594	14, Mayor Alta street house	La Rioja	Navarrete
595	19, Mayor Alta street house	La Rioja	Navarrete
596	47, Mayor Alta street house	La Rioja	Navarrete
597	1, Mayor Alta street house	La Rioja	Navarrete
598	County Council Palace, Grand Hotel and Old Mansion area	La Rioja	Logroño
599	Roman bridge of Mantible	La Rioja	Logroño
600	Old tobacco factory (Convent of Merced)	La Rioja	Logroño
601	Church of Santa María de la Redonda	La Rioja	Logroño
602	Church of San Bartolomé	La Rioja	Logroño
603	Church of Santa María de Palacio	La Rioja	Logroño
604	Museum of Fine Arts in Logroño	La Rioja	Logroño
605	Los Herreros Breton Theatre	La Rioja	Logroño
606	Palace of the Marquis of the Monastery	La Rioja	Logroño
607	Parish Church of Santiago el Real	La Rioja	Logroño
608	Parish Church of Asunción	La Rioja	Hervías
609	Conde de Hervías' Palace	La Rioja	Hervías
610	Hervías	La Rioja	Hervías



World Heritage Property

- Route of Santiago de Compostela
- Associated structures (0.0982 ha)
- Buffer zone of the World Heritage Property

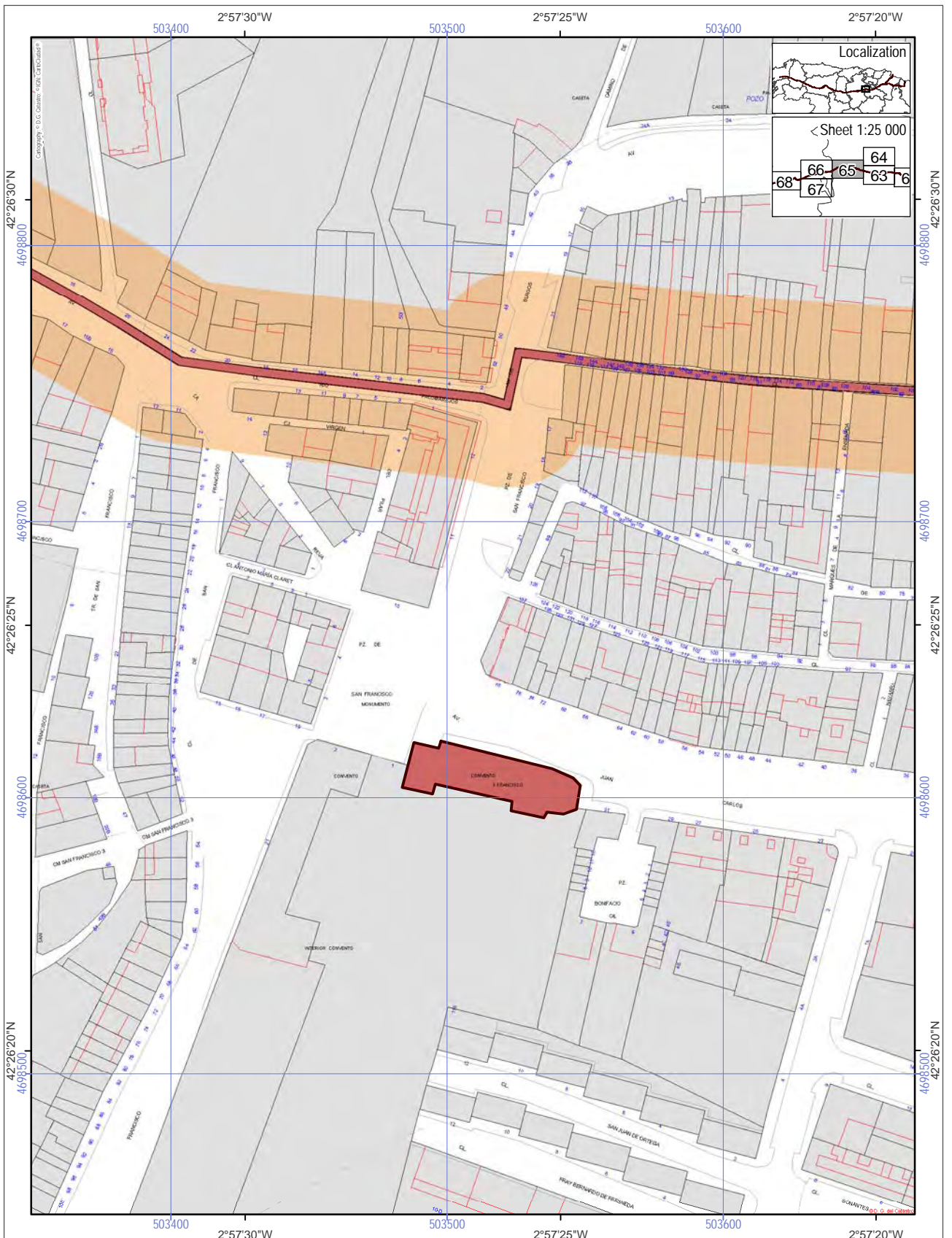
Scale 1:2 000

0 50 100 m




ETRS 1989, UTM Zone 30

N

ROUTE OF SANTIAGO DE COMPOSTELA. WORLD HERITAGE
Parish of San Juan Bautista [527]



World Heritage Property

-  Route of Santiago de Compostela
-  Associated structures (0.0331ha)
-  Buffer zone of the World Heritage Property

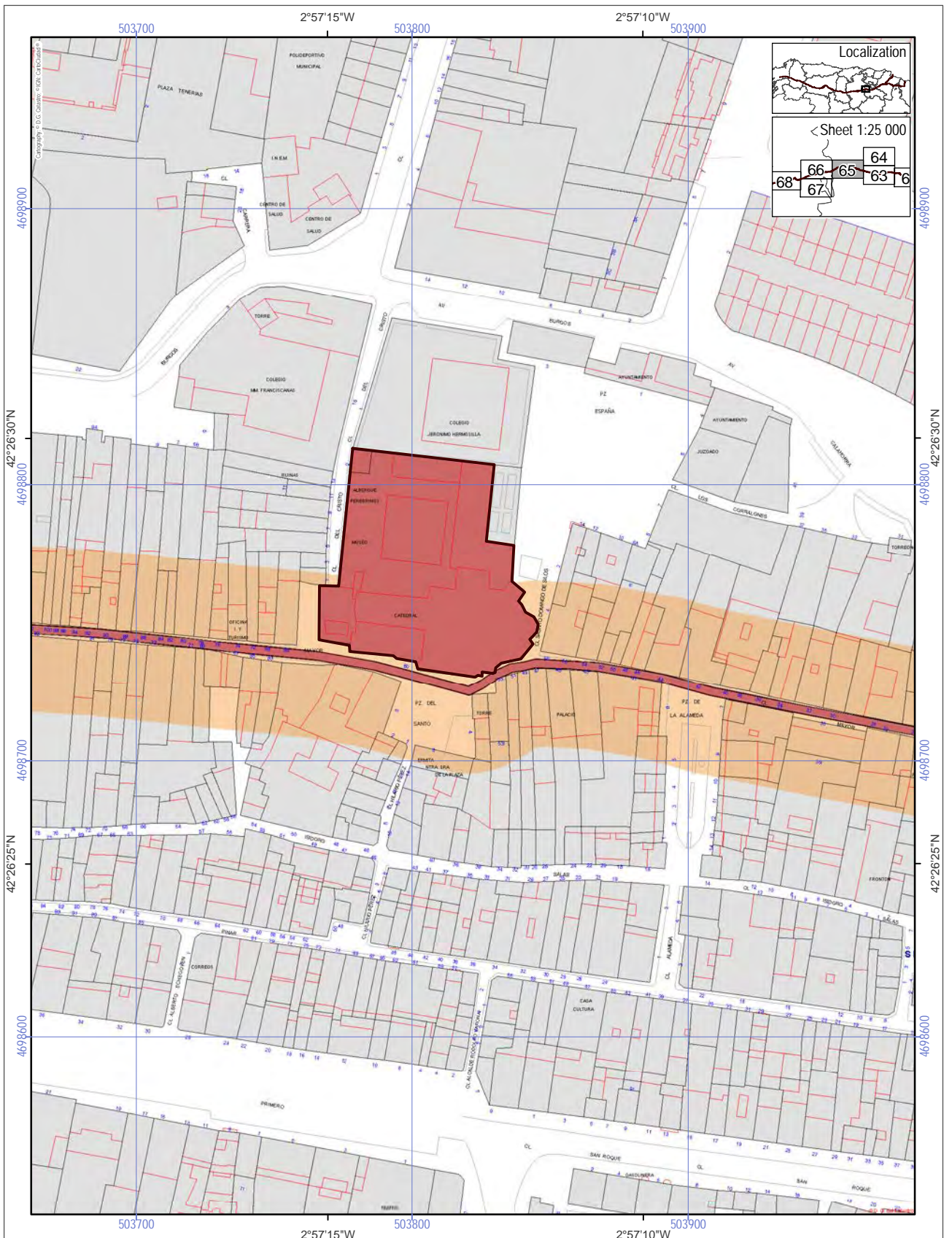
Scale 1:2 000

0 | 50 | 100 m

ETRS 1989, UTM Zone 30

N

ROUTE OF SANTIAGO DE COMPOSTELA. WORLD HERITAGE
Church of San Francisco [528]



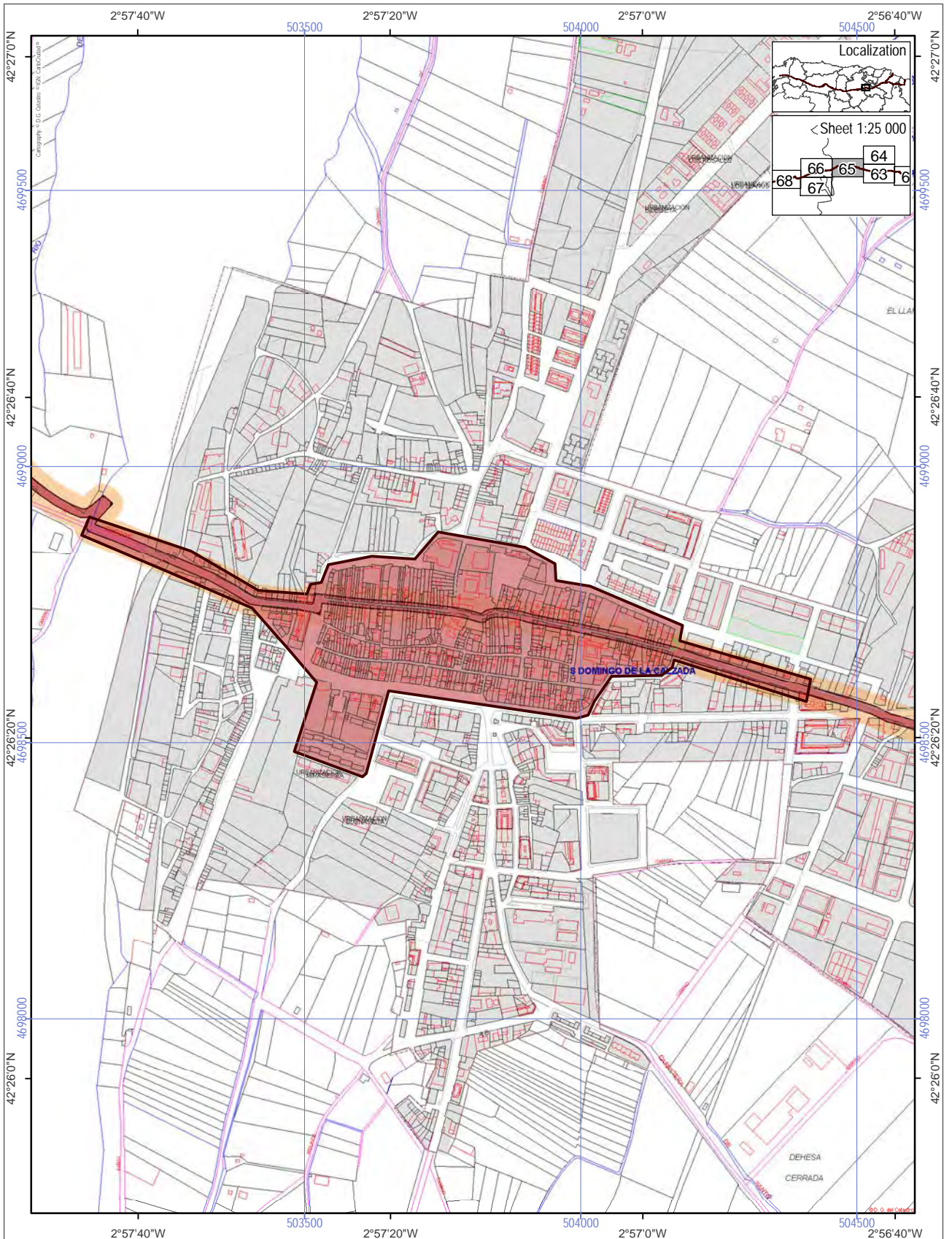
Localization

< Sheet 1:25 000

- World Heritage Property
- Route of Santiago de Compostela
- Associated structures (0.49 ha)
- Buffer zone of the World Heritage Property



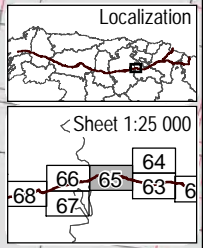
ROUTE OF SANTIAGO DE COMPOSTELA. WORLD HERITAGE
Cathedral of El Salvador and Santa María [529]



World Heritage Property
 Route of Santiago de Compostela
 Associated structures (18.092 ha)
 Buffer zone of the World Heritage Property

Scale 1:10 000
 0 250 500 m
 ETRS 1989, UTM Zone 30

ROUTE OF SANTIAGO DE COMPOSTELA. WORLD HERITAGE
 Santo Domingo de la Calzada [530]



World Heritage Property

Route of Santiago de Compostela

Associated structures (0.0222 ha)

Buffer zone of the World Heritage Property

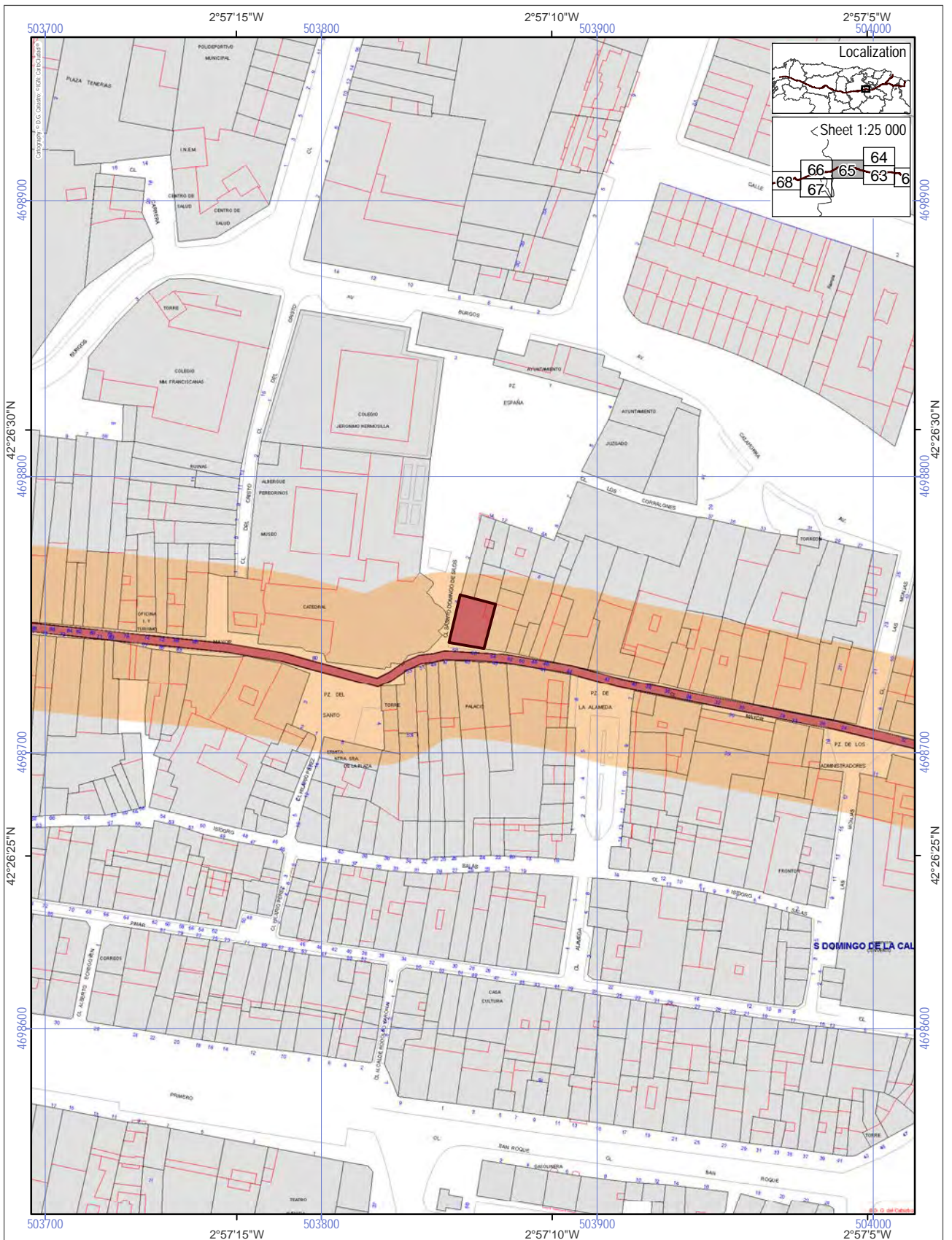
Scale 1:2 000

0 50 100 m

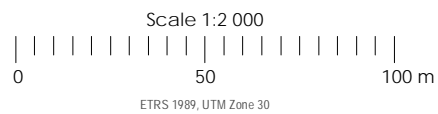
ETRS 1989, UTM Zone 30

North arrow symbol

ROUTE OF SANTIAGO DE COMPOSTELA. WORLD HERITAGE
Trastámara's house or Obispo del Pino Palace [531]



- World Heritage Property
- Route of Santiago de Compostela
- Associated structures (0.0289 ha)
- Buffer zone of the World Heritage Property



ETRS 1989, UTM Zone 30

ROUTE OF SANTIAGO DE COMPOSTELA. WORLD HERITAGE
56, Zumalacárregui street building [532]

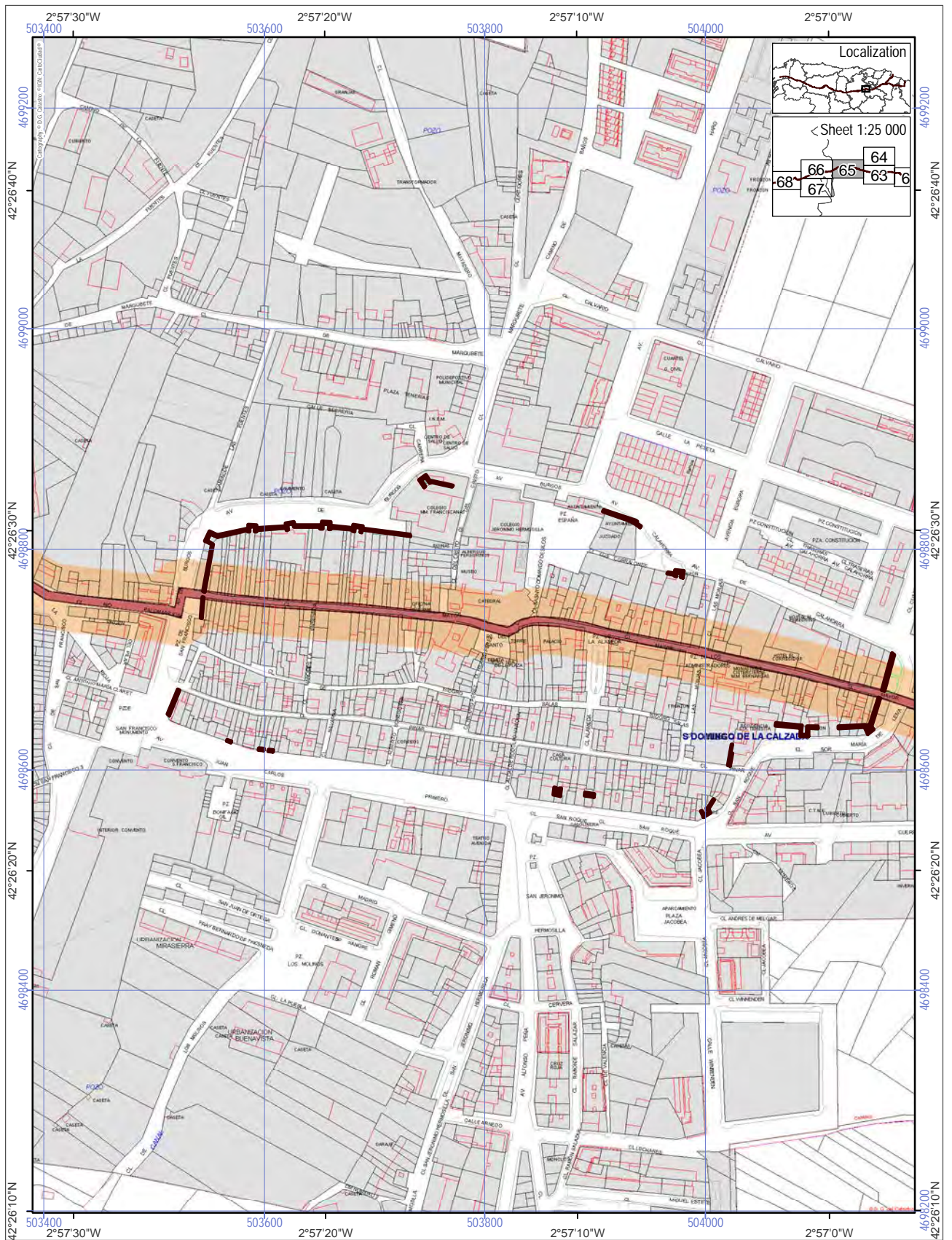


World Heritage Property
 Route of Santiago de Compostela
 Associated structures (0.018 ha)
 Buffer zone of the World Heritage Property

Scale 1:2 000
 0 50 100 m
 ETRS 1989, UTM Zone 30

NI

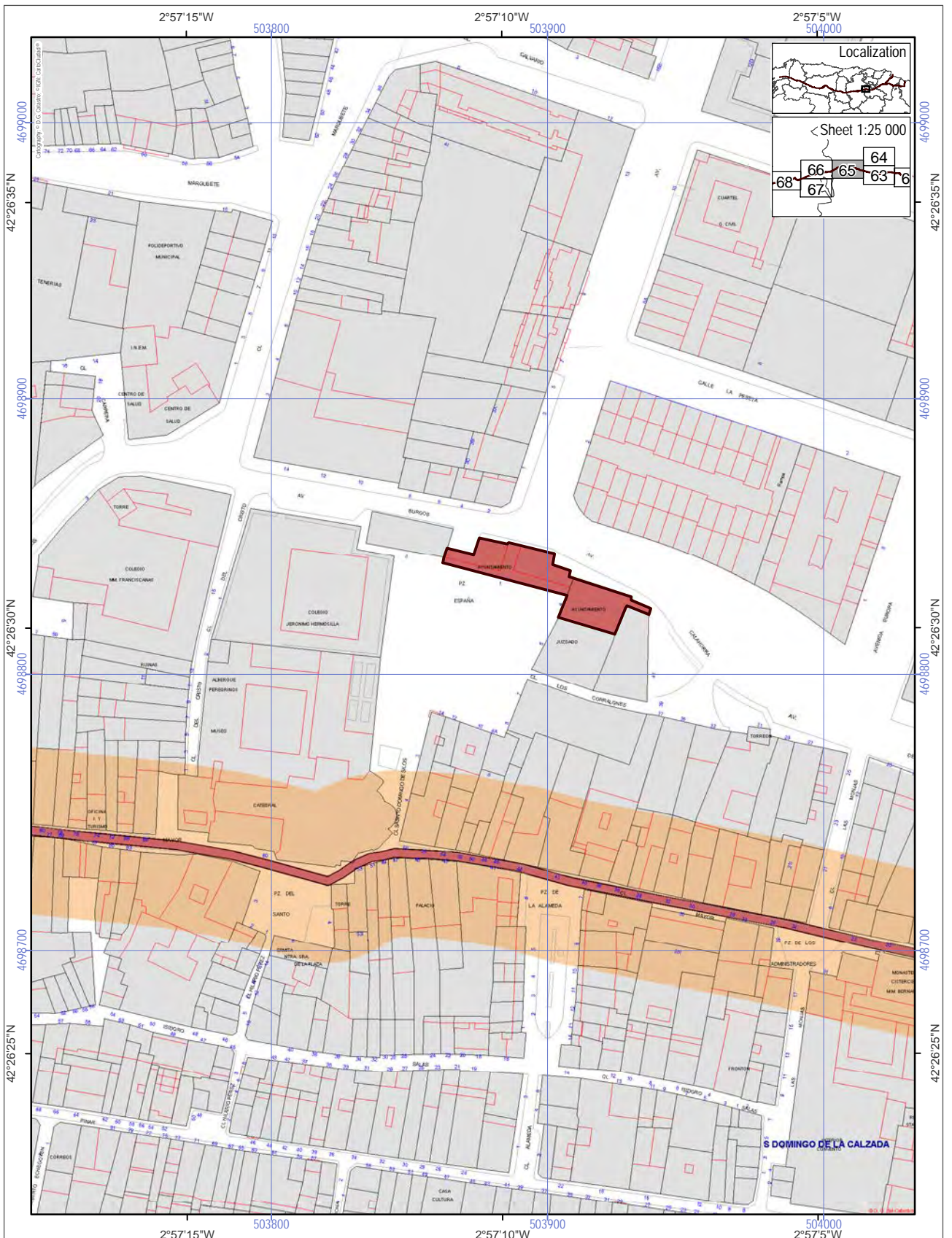
ROUTE OF SANTIAGO DE COMPOSTELA. WORLD HERITAGE
 10, San Francisco Square house [533]



- World Heritage Property
- Route of Santiago de Compostela
- Associated structures (-)
- Buffer zone of the World Heritage Property



ROUTE OF SANTIAGO DE COMPOSTELA. WORLD HERITAGE
Rampart [534]



World Heritage Property

Route of Santiago de Compostela

Associated structures (0.0802 ha)

Buffer zone of the World Heritage Property

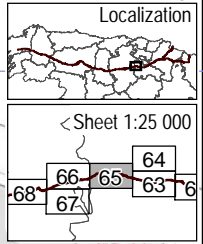
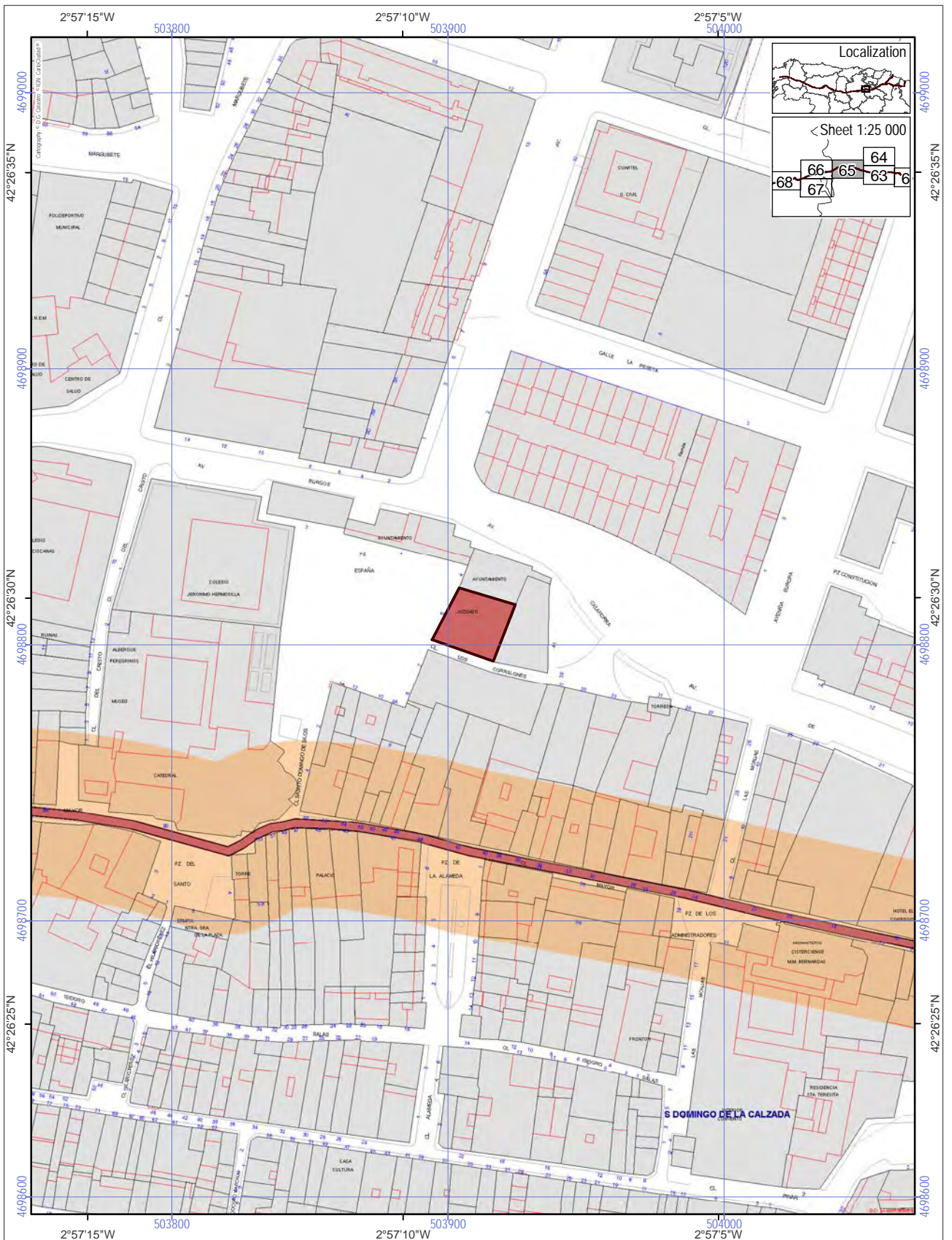
Scale 1:2 000

0 50 100 m

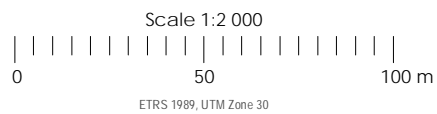
ETRS 1989, UTM Zone 30

North arrow symbol

ROUTE OF SANTIAGO DE COMPOSTELA. WORLD HERITAGE
Town hall of Santo Domingo de la Calzada [535]



- World Heritage Property
- Route of Santiago de Compostela
- Associated structures (0.0527 ha)
- Buffer zone of the World Heritage Property



ETRS 1989, UTM Zone 30

ROUTE OF SANTIAGO DE COMPOSTELA. WORLD HERITAGE
County Court [536]



World Heritage Property

Route of Santiago de Compostela

Associated structures (0.0115 ha)

Buffer zone of the World Heritage Property

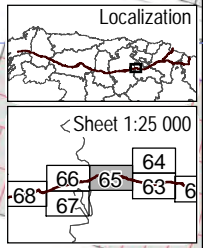
Scale 1:2 000

0 50 100 m

ETRS 1989, UTM Zone 30

NI

ROUTE OF SANTIAGO DE COMPOSTELA. WORLD HERITAGE
12, Hilario Pérez Street house [537]



World Heritage Property

Route of Santiago de Compostela

Associated structures (0.0253 ha)

Buffer zone of the World Heritage Property

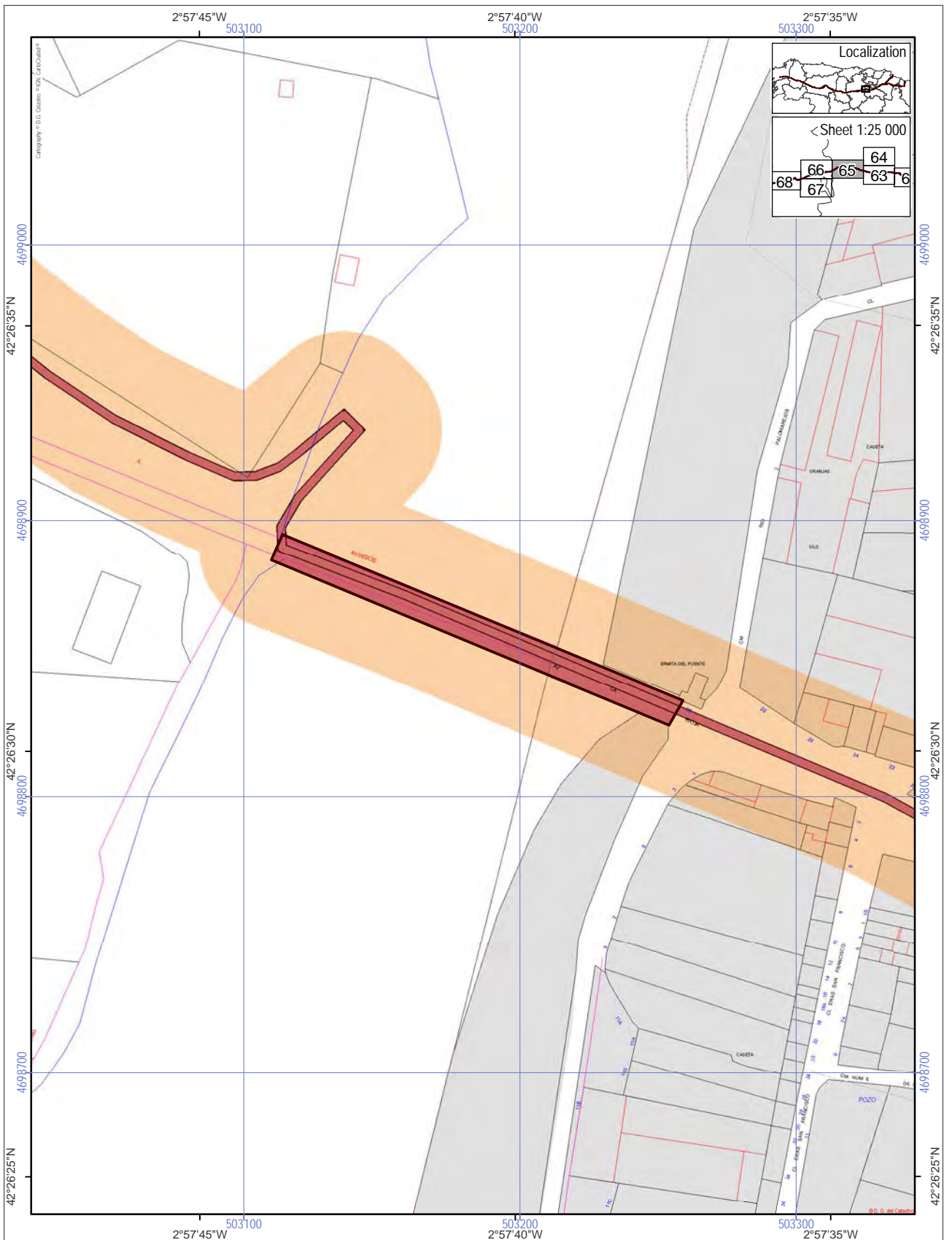
Scale 1:2 000

0 50 100 m

ETRS 1989, UTM Zone 30

NI

ROUTE OF SANTIAGO DE COMPOSTELA. WORLD HERITAGE
Hermitage of Nuestra Señora de la Plaza [538]



World Heritage Property

-  Route of Santiago de Compostela
-  Associated structures (0.0786 ha)
-  Buffer zone of the World Heritage Property

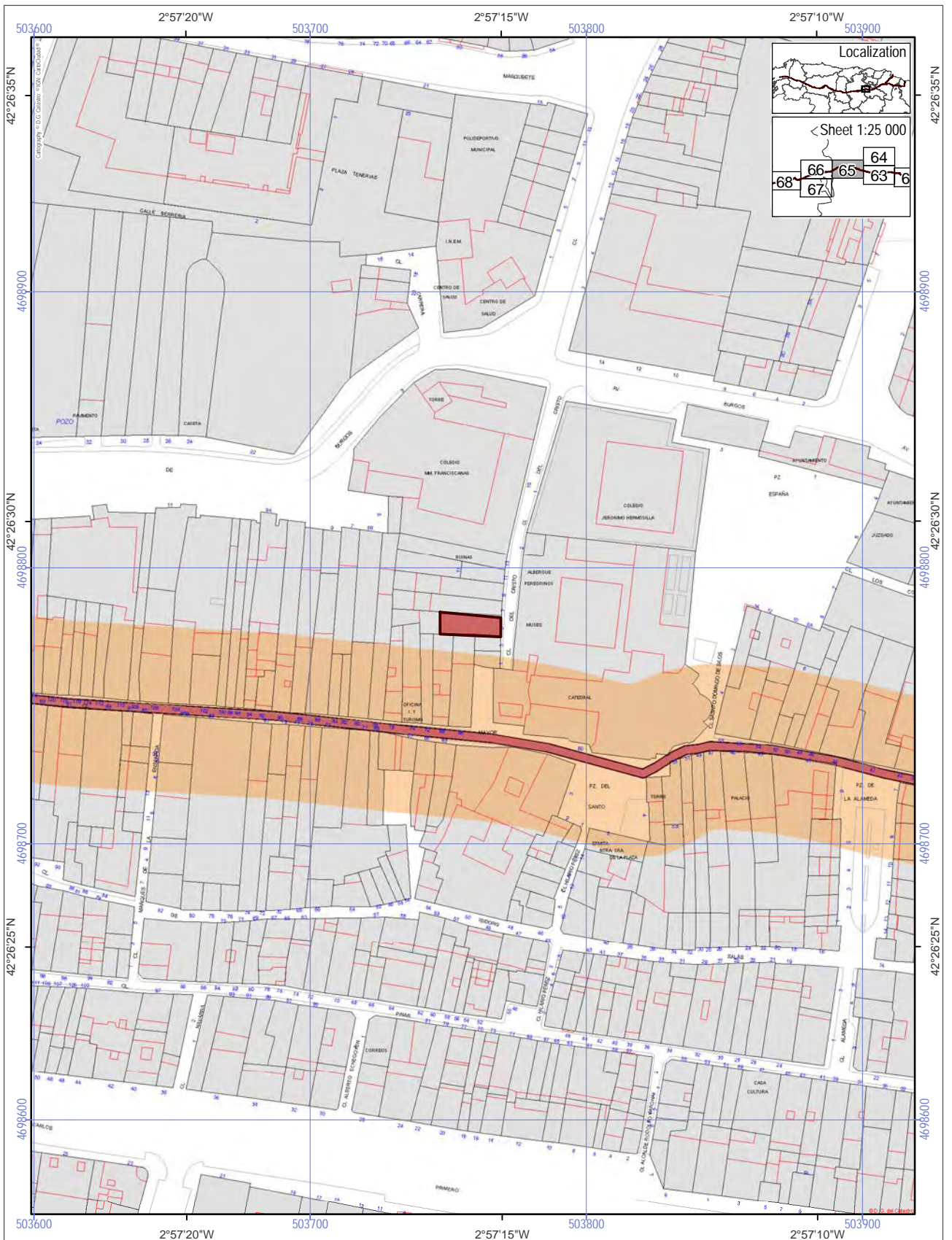
Scale 1:2 000

0 | 50 | 100 m

ETRS 1989, UTM Zone 30



ROUTE OF SANTIAGO DE COMPOSTELA. WORLD HERITAGE
 Bridge [539]



Localization

< Sheet 1:25 000

World Heritage Property

Route of Santiago de Compostela

Associated structures (0.0168 ha)

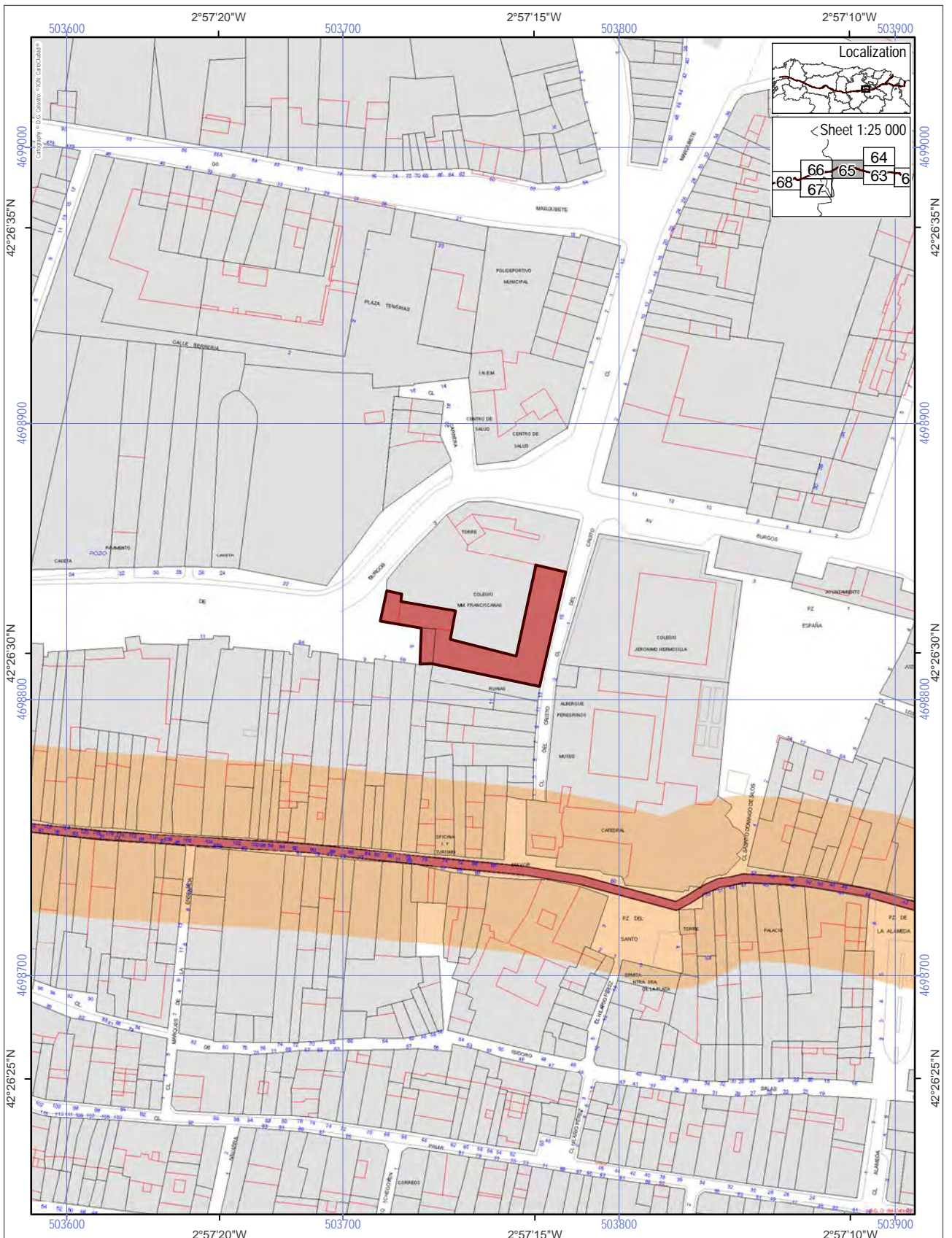
Buffer zone of the World Heritage Property

Scale 1:2 000

0 50 100 m

ETRS 1989, UTM Zone 30

ROUTE OF SANTIAGO DE COMPOSTELA. WORLD HERITAGE
5, Cristo Street house [540]



World Heritage Property

Route of Santiago de Compostela

Associated structures (0.0331 ha)

Buffer zone of the World Heritage Property

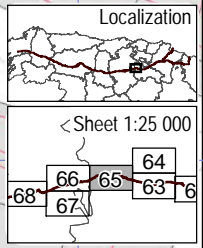
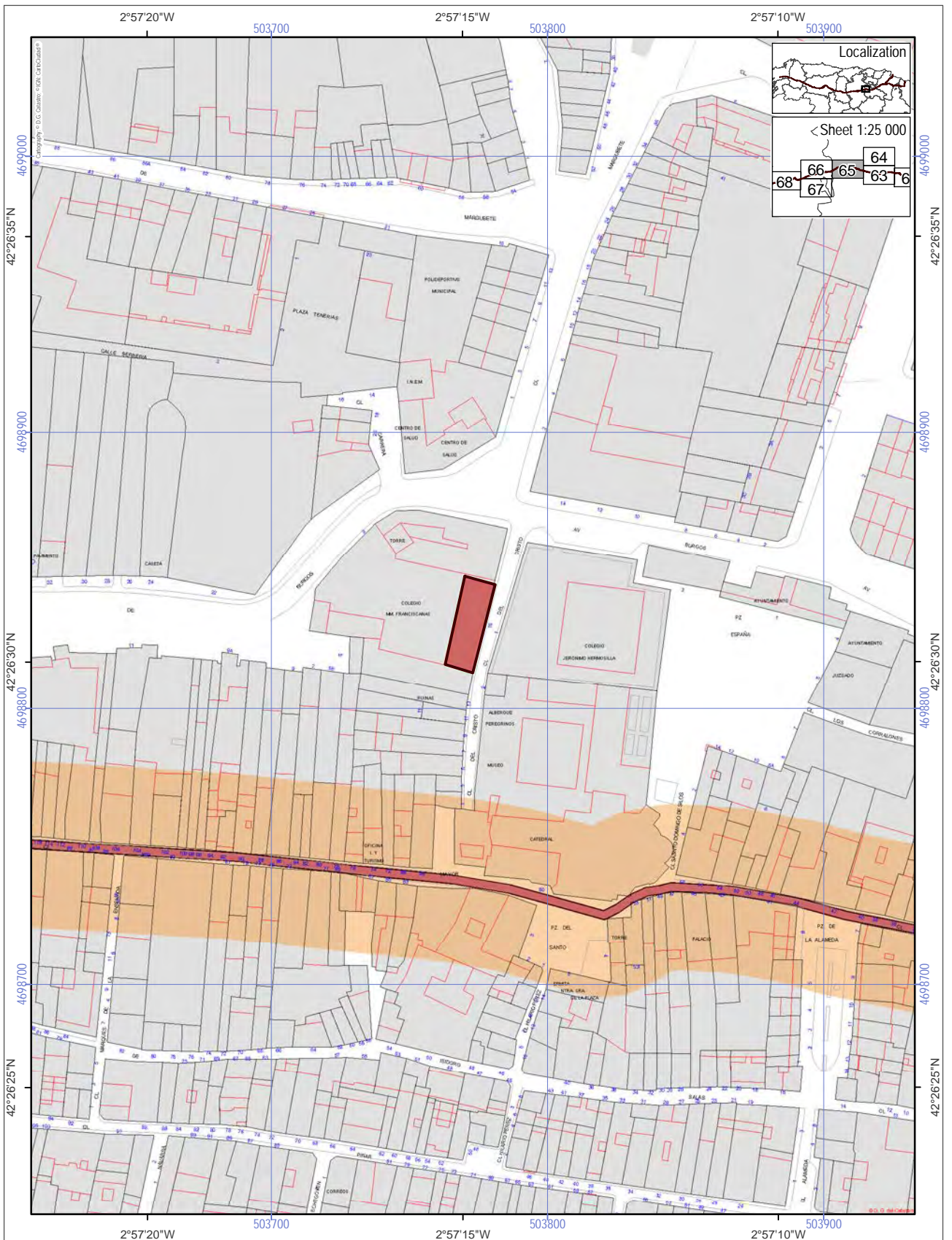
Scale 1:2 000

0 50 100 m

ETRS 1989, UTM Zone 30

NI

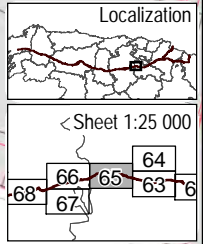
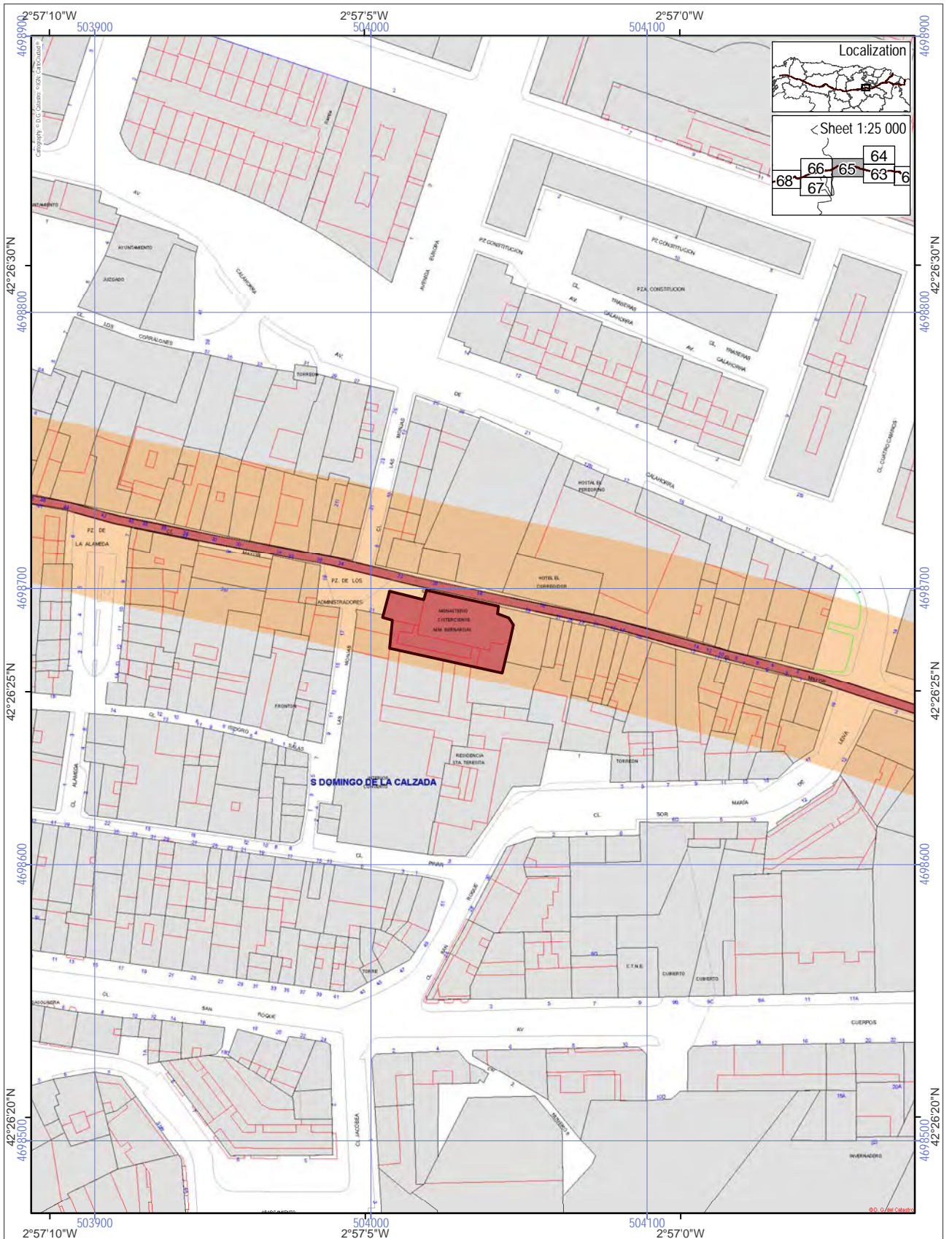
ROUTE OF SANTIAGO DE COMPOSTELA. WORLD HERITAGE
 Convent of Franciscanas [541]



- World Heritage Property
- ▬ Route of Santiago de Compostela
- ▭ Associated structures (0.0346 ha)
- ▭ Buffer zone of the World Heritage Property



ROUTE OF SANTIAGO DE COMPOSTELA. WORLD HERITAGE
15, Cristo street house [542]



World Heritage Property
 Route of Santiago de Compostela
 Associated structures (0.0931 ha)
 Buffer zone of the World Heritage Property

Scale 1:2 000

0 50 100 m

ETRS 1989, UTM Zone 30

NI

ROUTE OF SANTIAGO DE COMPOSTELA. WORLD HERITAGE
 Convent of Madres Bernardas [543]



World Heritage Property

Route of Santiago de Compostela

Associated structures (0.0379 ha)

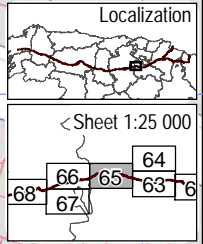
Buffer zone of the World Heritage Property

Scale 1:2 000

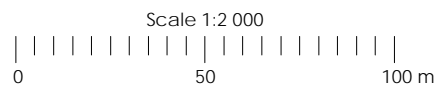
0 50 100 m

ETRS 1989, UTM Zone 30

ROUTE OF SANTIAGO DE COMPOSTELA. WORLD HERITAGE Parador (Hotel) [544]



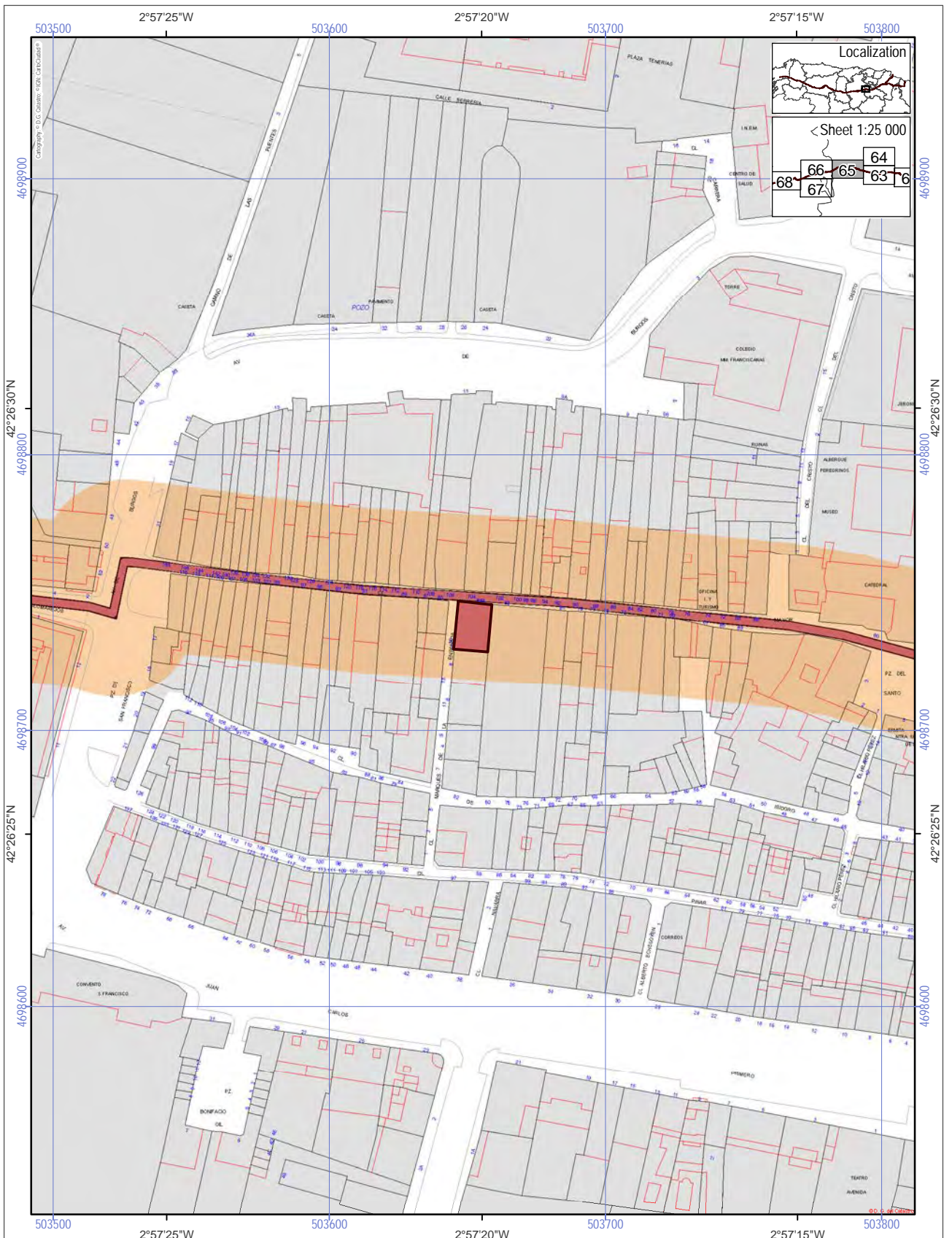
- World Heritage Property
- Route of Santiago de Compostela
- Associated structures (0.0355 ha)
- Buffer zone of the World Heritage Property



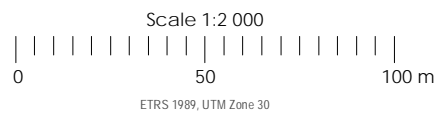
ETRS 1989, UTM Zone 30



ROUTE OF SANTIAGO DE COMPOSTELA. WORLD HERITAGE
45, Zumalacárregui street house [545]



- World Heritage Property
- Route of Santiago de Compostela
- Associated structures (0.0236 ha)
- Buffer zone of the World Heritage Property



ETRS 1989, UTM Zone 30



ROUTE OF SANTIAGO DE COMPOSTELA. WORLD HERITAGE
85, Zumalacárregui street house [546]



World Heritage Property

Route of Santiago de Compostela

Associated structures (0.0418 ha)

Buffer zone of the World Heritage Property

Scale 1:2 000




0 50 100 m

ETRS 1989, UTM Zone 30

ROUTE OF SANTIAGO DE COMPOSTELA. WORLD HERITAGE
89, Zumalacárregui street house [547]



World Heritage Property

-  Route of Santiago de Compostela
-  Associated structures (0.023 ha)
-  Buffer zone of the World Heritage Property

Scale 1:2 000

0 | 50 | 100 m

ETRS 1989, UTM Zone 30

N

ROUTE OF SANTIAGO DE COMPOSTELA. WORLD HERITAGE
104, Zumalacárregui street house [548]



World Heritage Property

Route of Santiago de Compostela

Associated structures (0.018 ha)

Buffer zone of the World Heritage Property

Scale 1:2 000

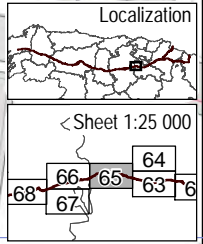
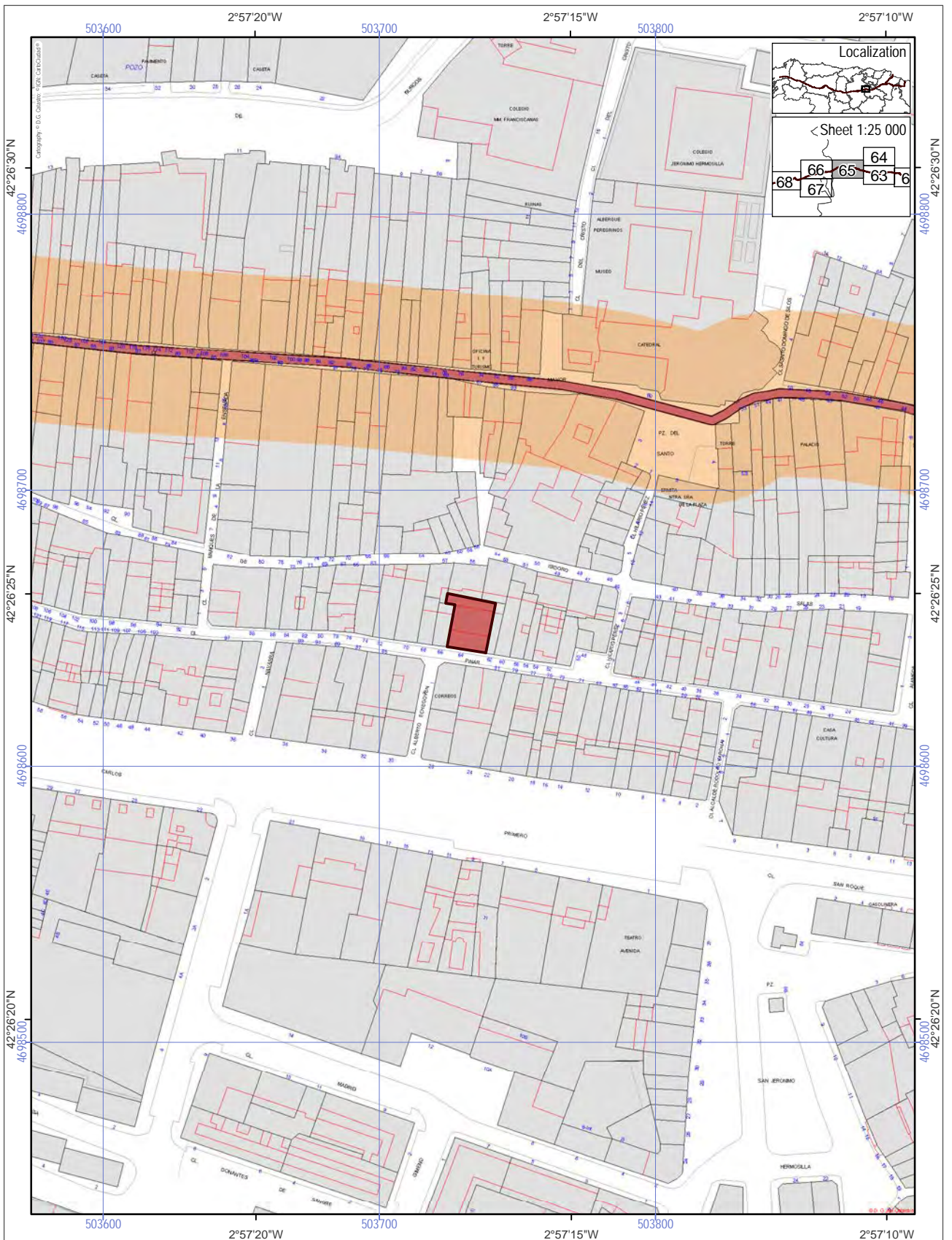
0 50 100 m

ETRS 1989, UTM Zone 30

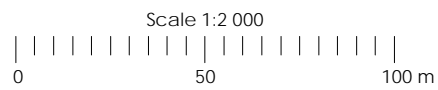
NI

ROUTE OF SANTIAGO DE COMPOSTELA. WORLD HERITAGE

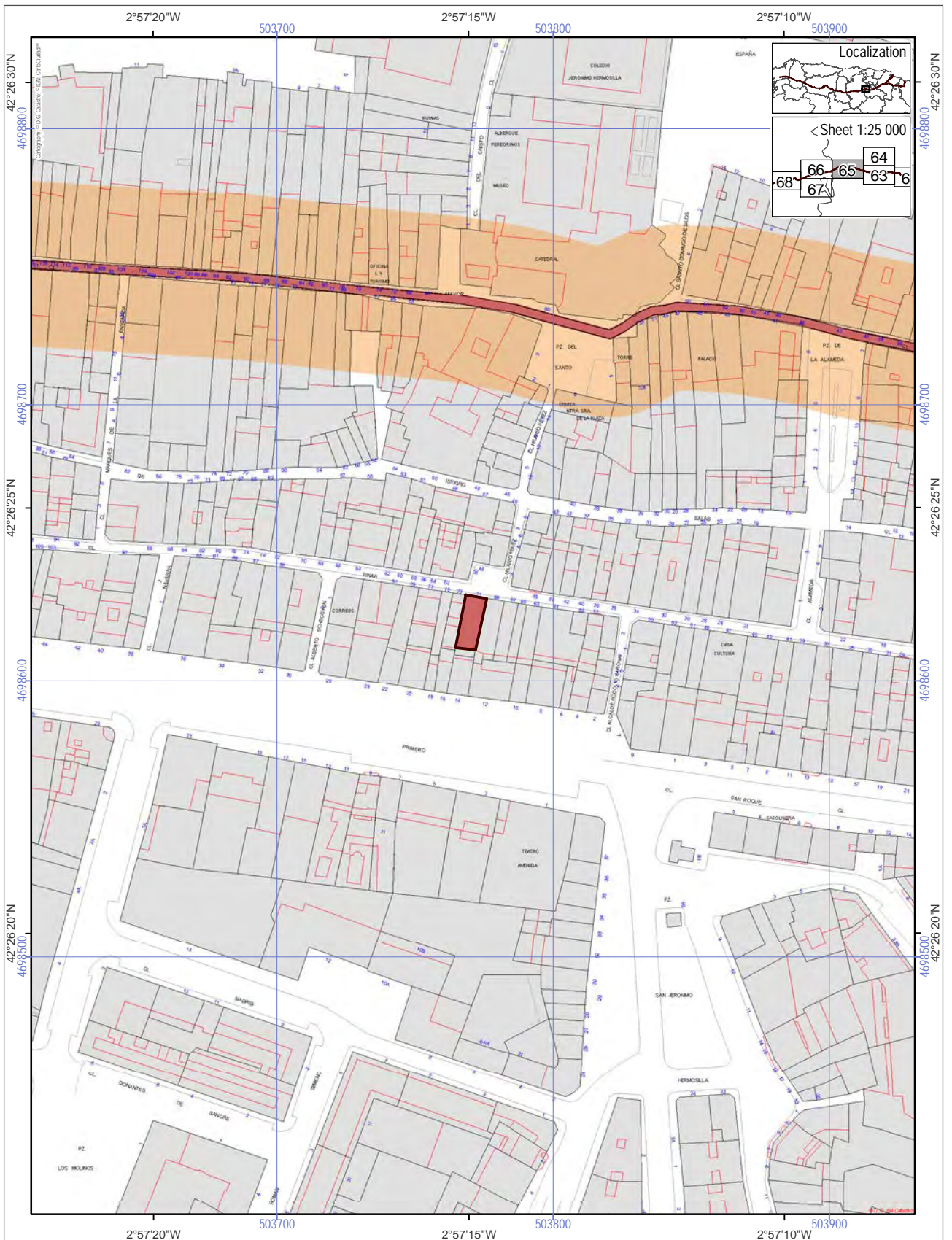
36, General Molastreet house [549]



- World Heritage Property
- Route of Santiago de Compostela
- Associated structures (0.0264 ha)
- Buffer zone of the World Heritage Property



ROUTE OF SANTIAGO DE COMPOSTELA. WORLD HERITAGE
64, General Molastreet house [550]



World Heritage Property

Route of Santiago de Compostela

Associated structures (0.0174 ha)

Buffer zone of the World Heritage Property

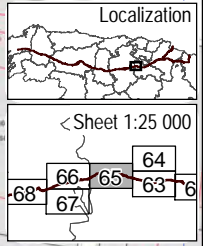
Scale 1:2 000

0 50 100 m

ETRS 1989, UTM Zone 30

North arrow symbol

ROUTE OF SANTIAGO DE COMPOSTELA. WORLD HERITAGE 71, General Molastreet house [551]



World Heritage Property

Route of Santiago de Compostela

Associated structures (0.0132 ha)

Buffer zone of the World Heritage Property

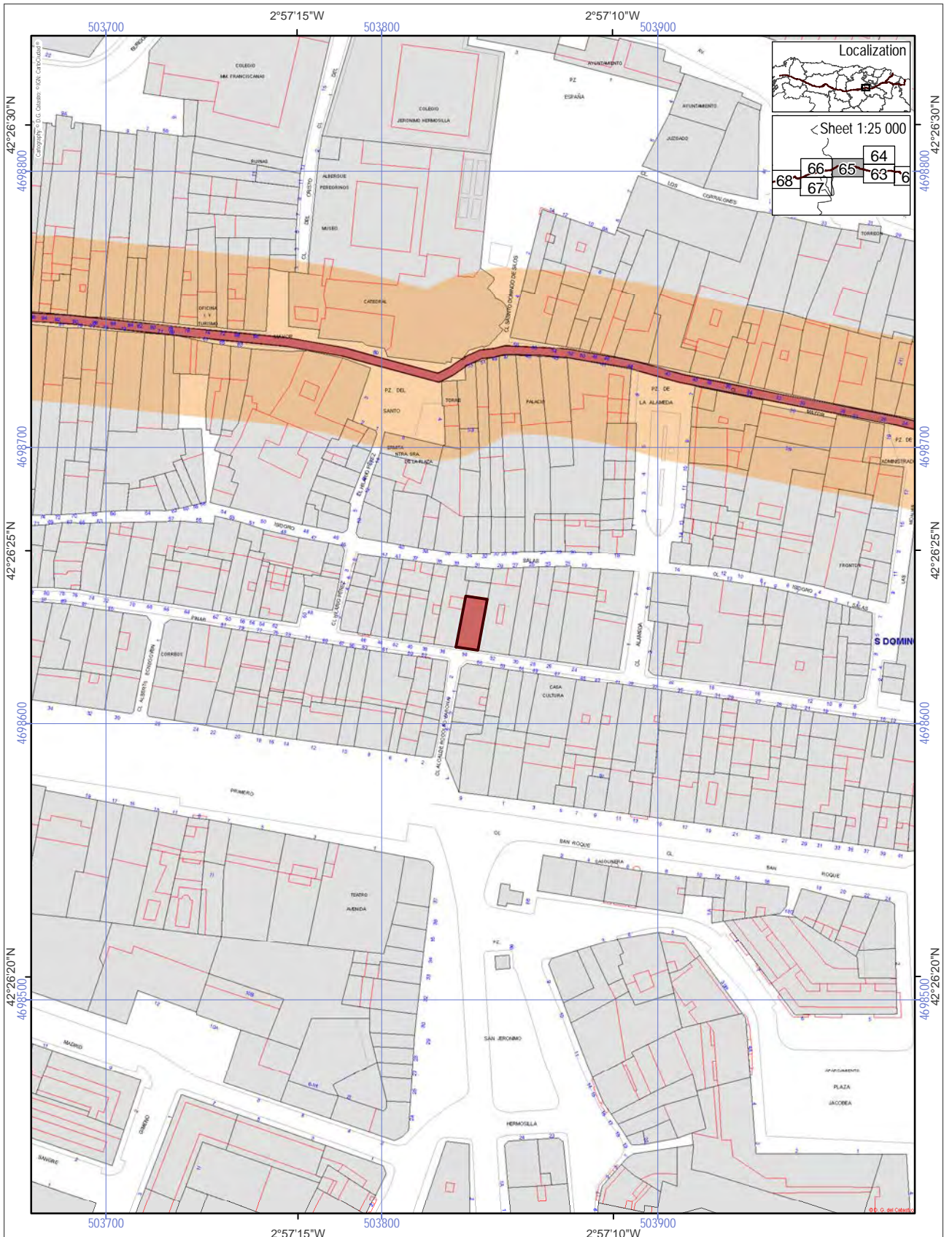
Scale 1:2 000

0 50 100 m

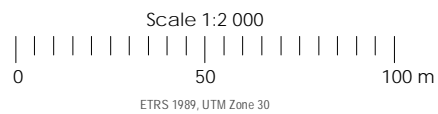
ETRS 1989, UTM Zone 30

NI

ROUTE OF SANTIAGO DE COMPOSTELA. WORLD HERITAGE
88, General Molastreet house [552]

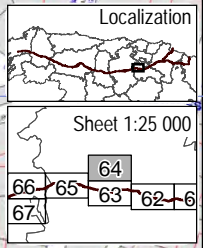
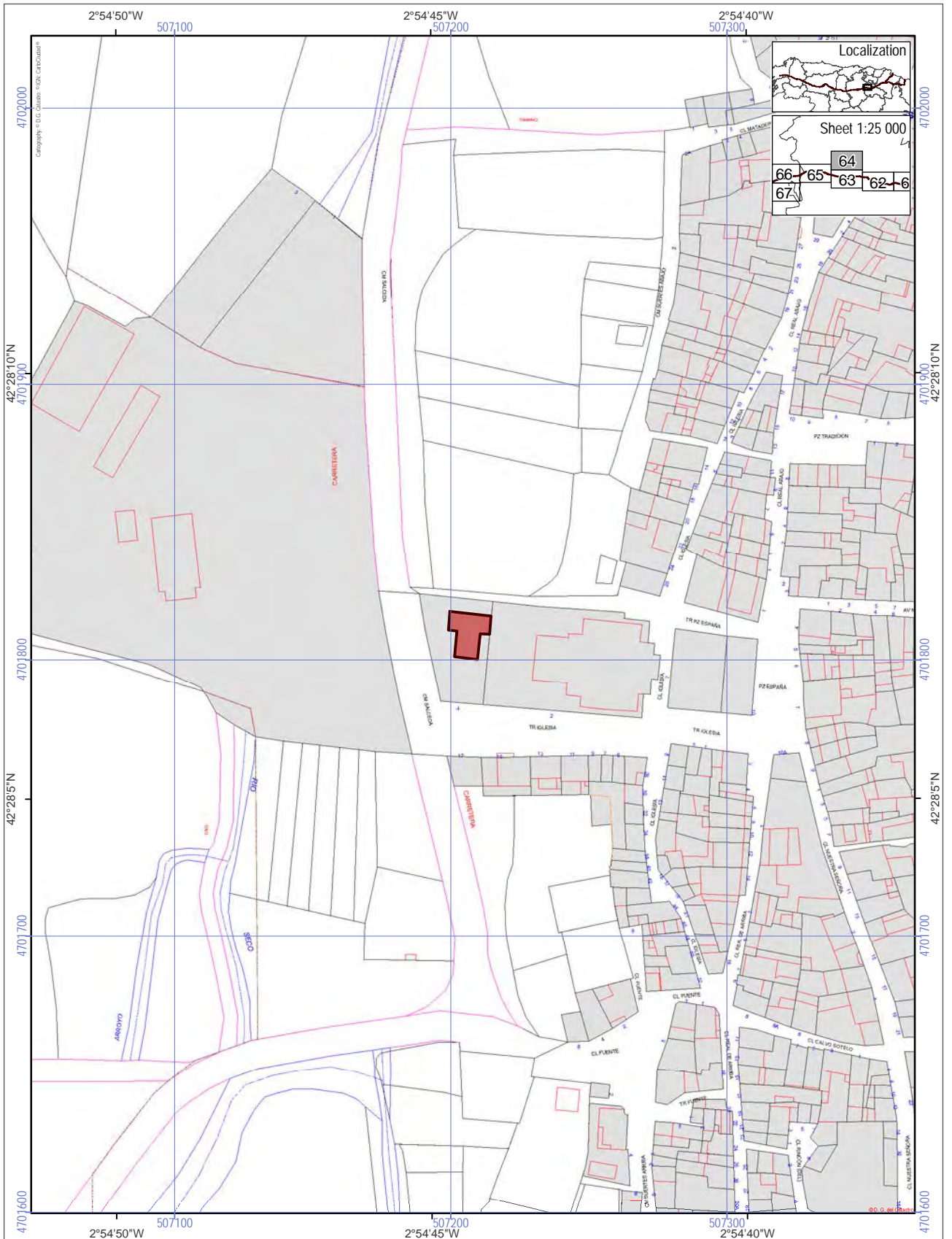


- World Heritage Property
- Route of Santiago de Compostela
- Associated structures (0.018 ha)
- Buffer zone of the World Heritage Property



ETRS 1989, UTM Zone 30

ROUTE OF SANTIAGO DE COMPOSTELA. WORLD HERITAGE
General Mola street house [553]



World Heritage Property

Route of Santiago de Compostela

Associated structures (0.0198 ha)

Buffer zone of the World Heritage Property

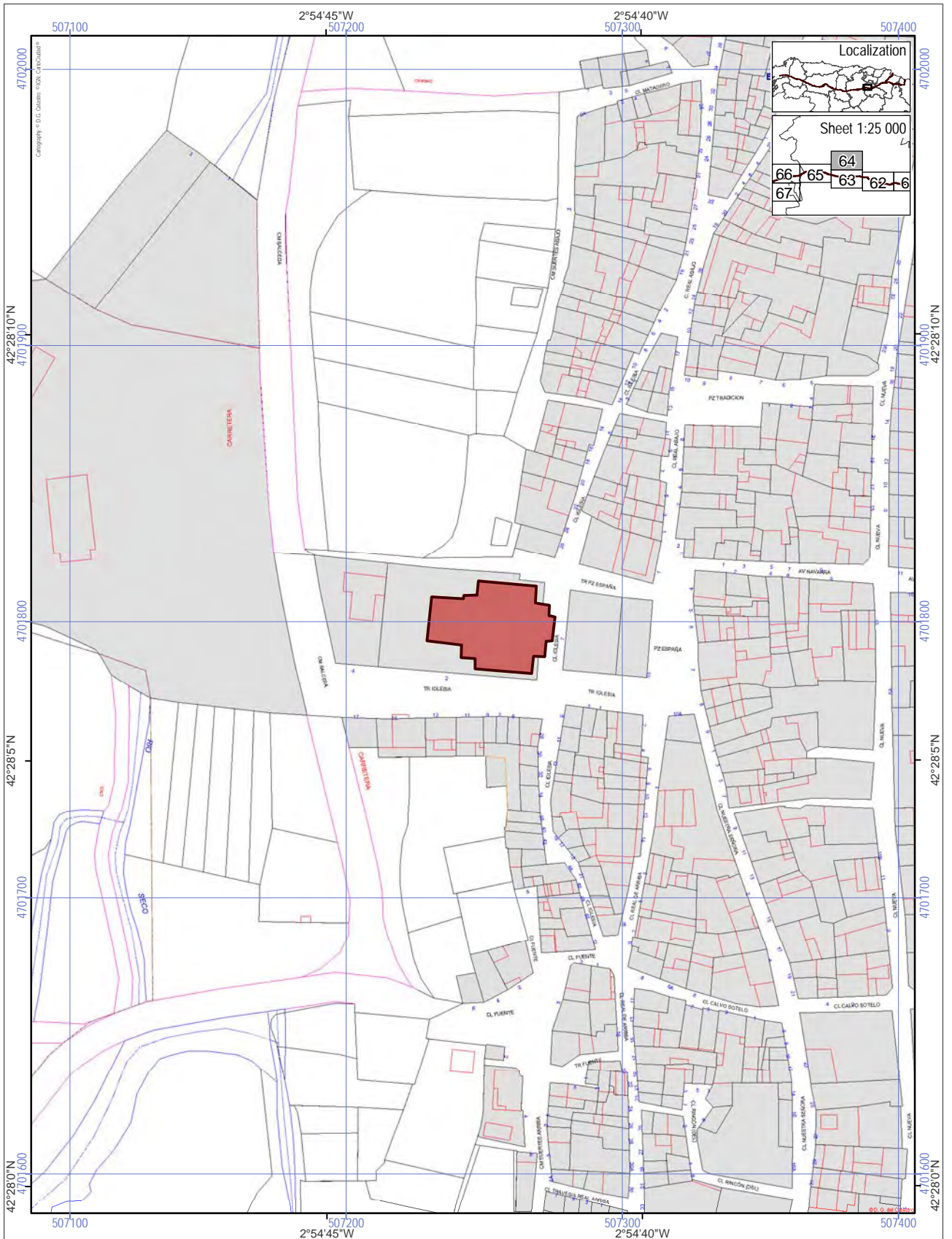
Scale 1:2 000

0 50 100 m

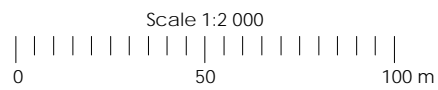
ETRS 1989, UTM Zone 30

NI

ROUTE OF SANTIAGO DE COMPOSTELA. WORLD HERITAGE
 Church of Santa María de la Antigua [554]



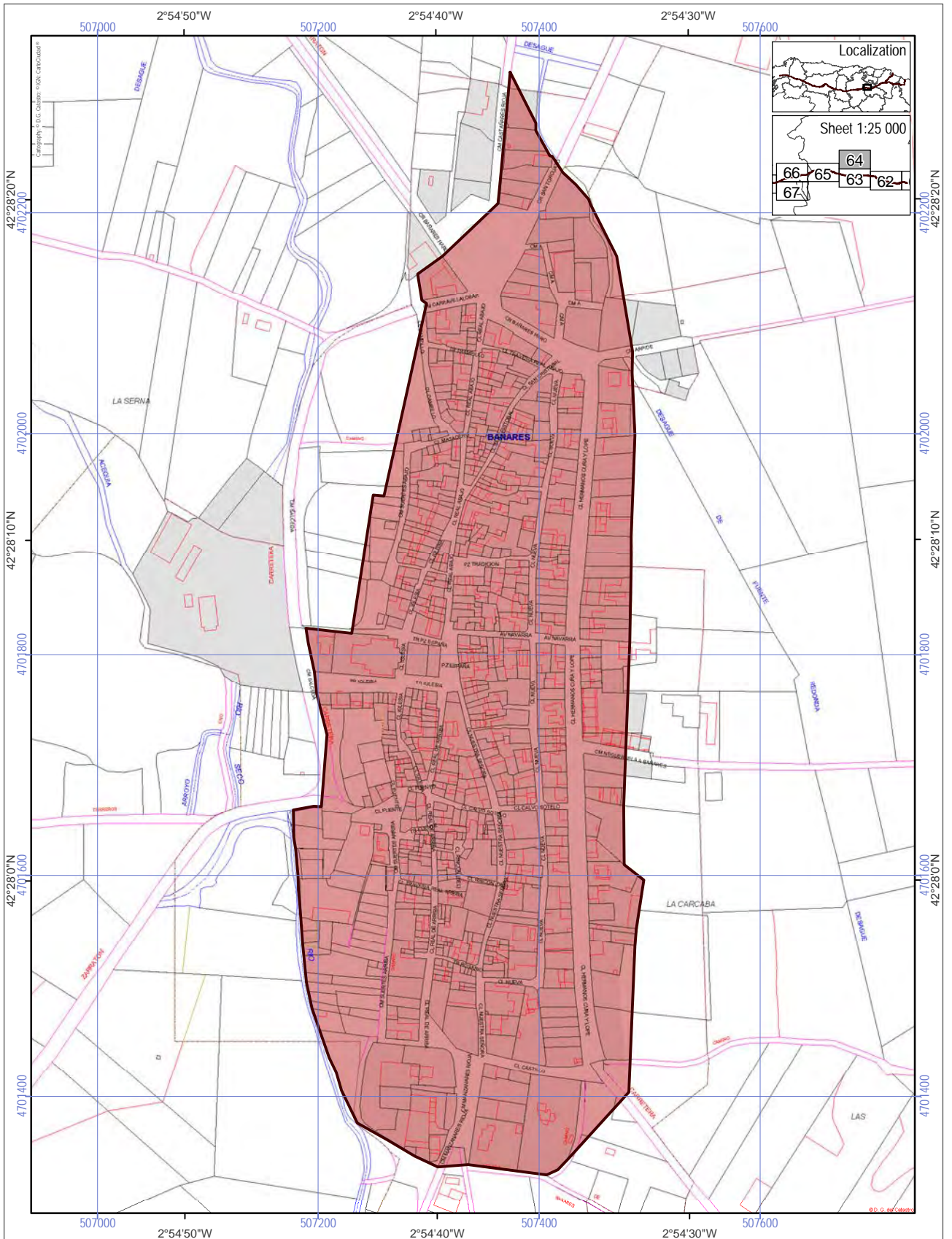
- World Heritage Property
- Route of Santiago de Compostela
- Associated structures (0.1494 ha)
- Buffer zone of the World Heritage Property



ETRS 1989, UTM Zone 30



ROUTE OF SANTIAGO DE COMPOSTELA. WORLD HERITAGE
Church of Santa Cruz [555]



World Heritage Property

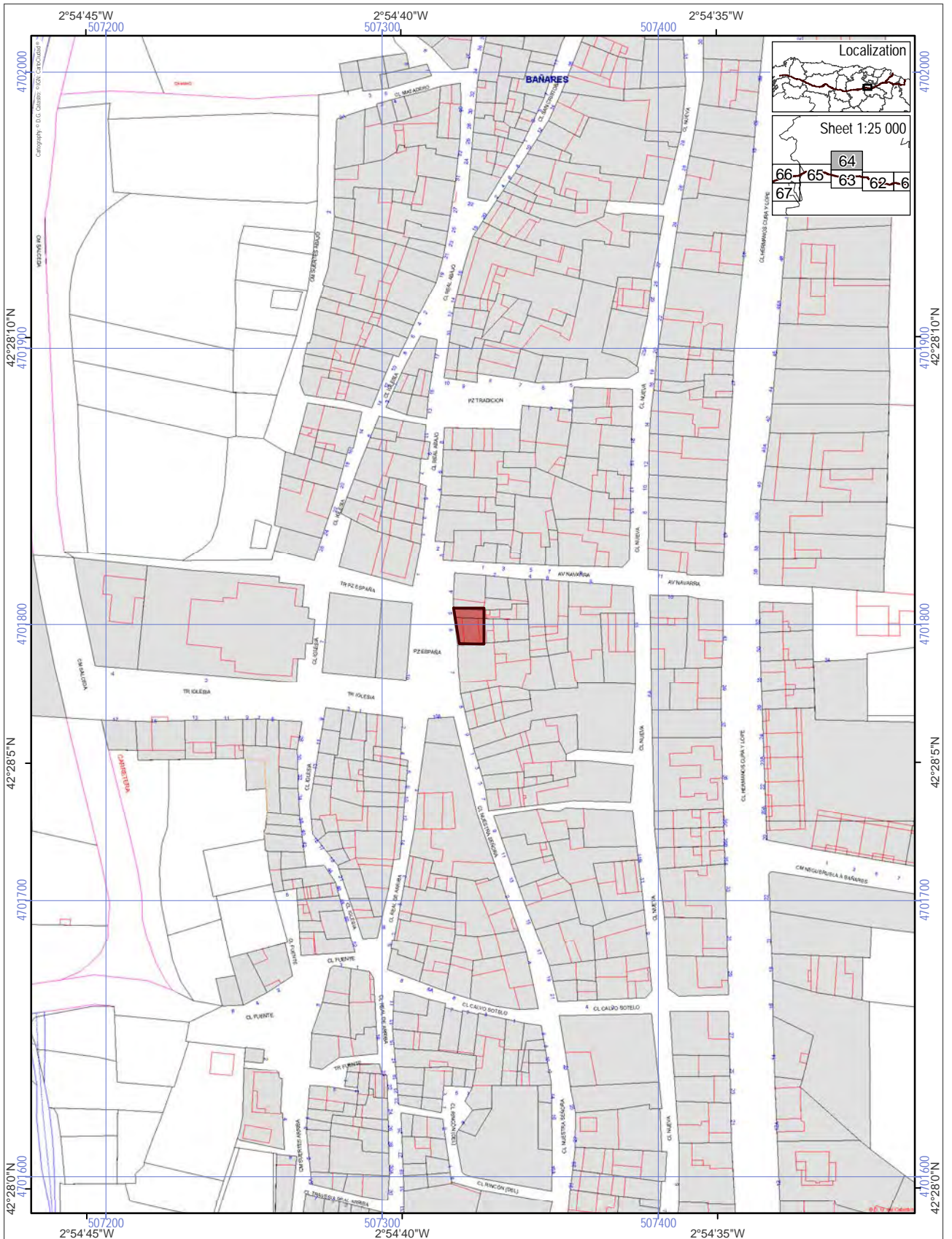
- Route of Santiago de Compostela
- Associated structures (23.289 ha)
- Buffer zone of the World Heritage Property

Scale 1:5 000

0 | 100 | 200 m

ETRS 1989, UTM Zone 30

N



World Heritage Property

Route of Santiago de Compostela

Associated structures (0.0226 ha)

Buffer zone of the World Heritage Property

Scale 1:2 000

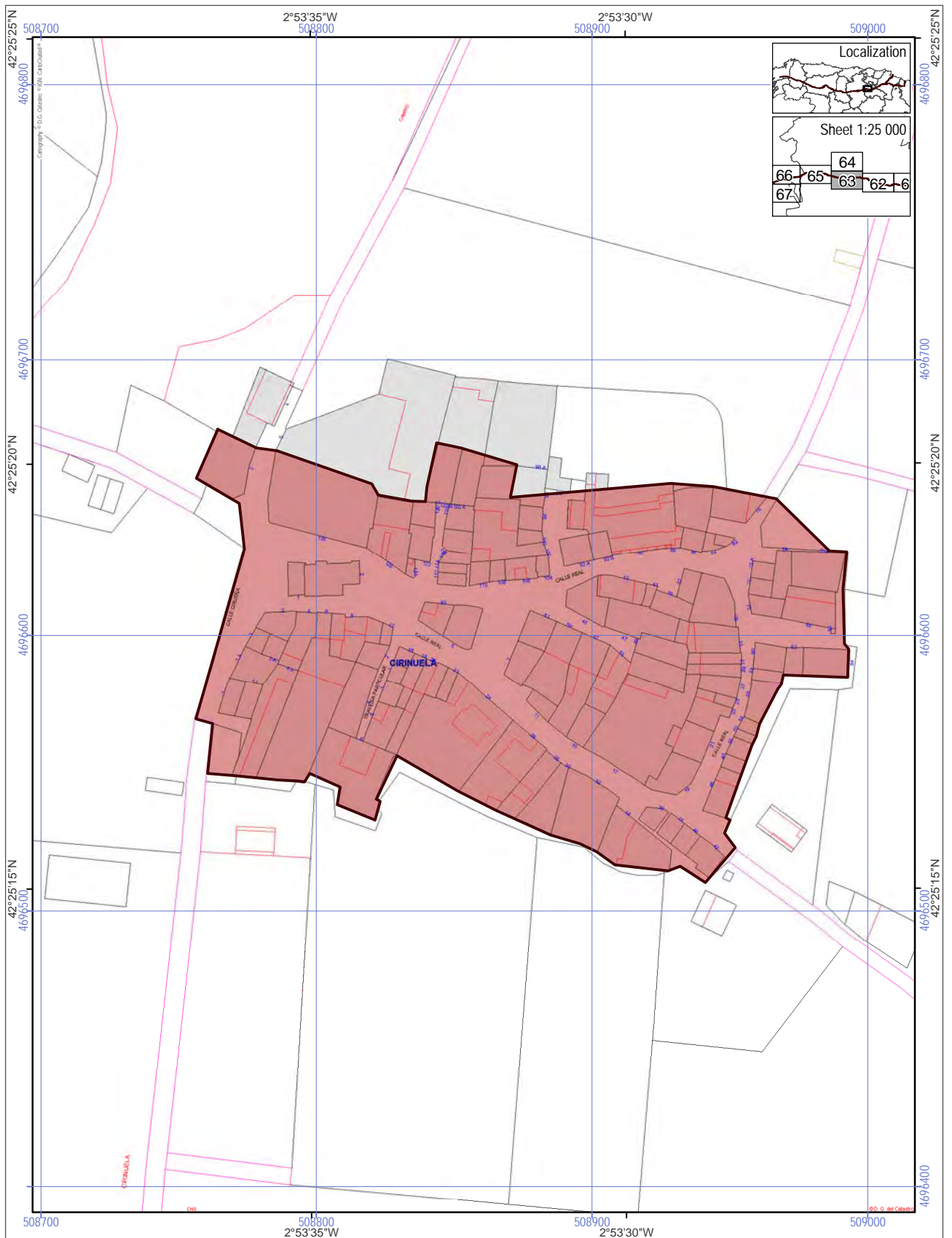
0 50 100 m

ETRS 1989, UTM Zone 30

NI

ROUTE OF SANTIAGO DE COMPOSTELA. WORLD HERITAGE

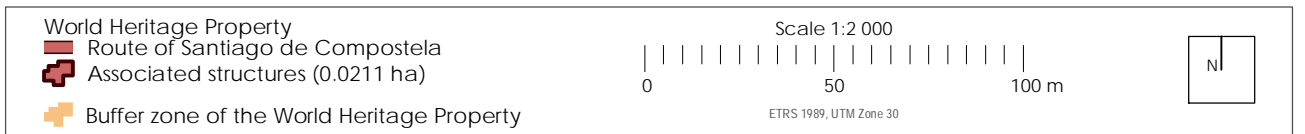
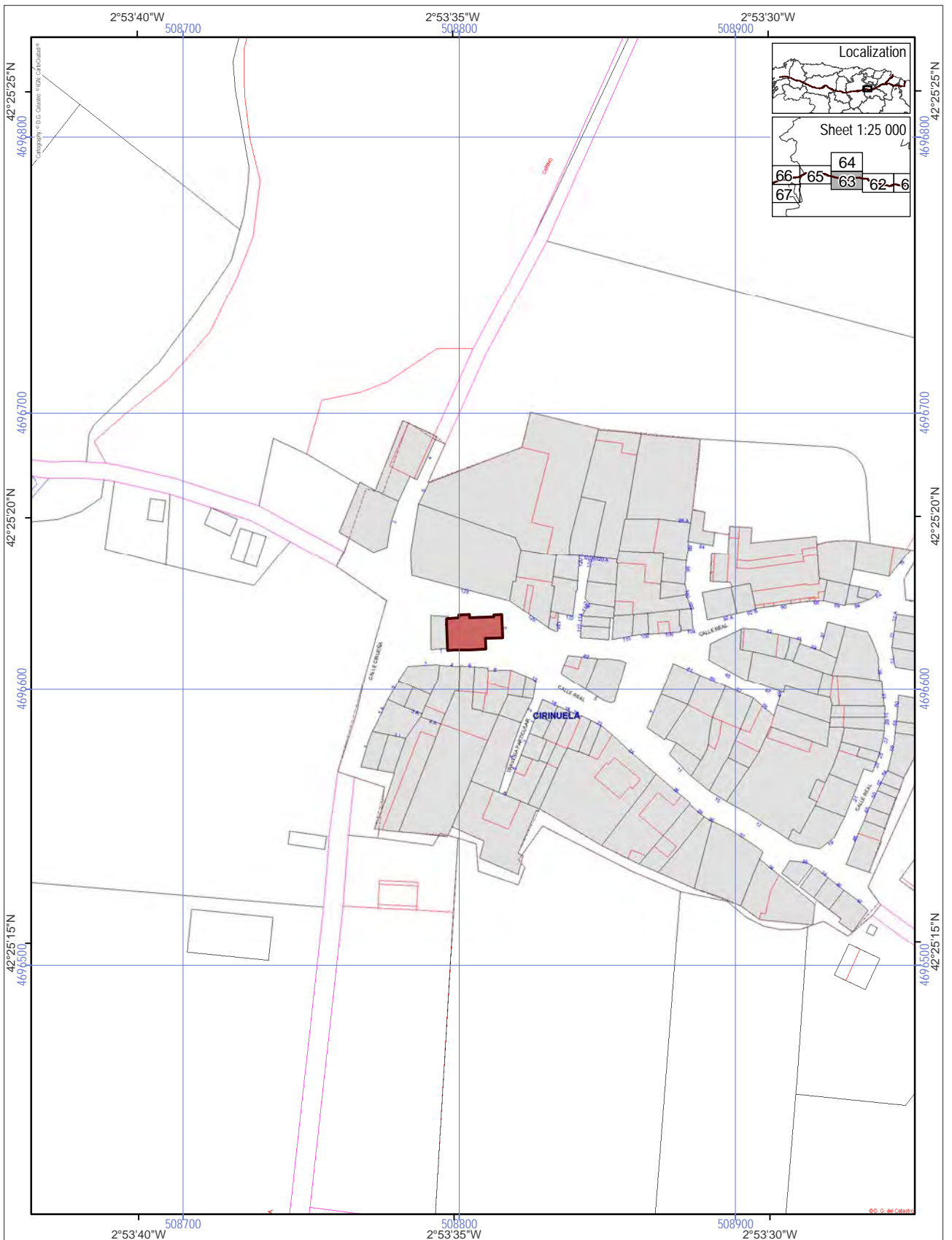
España square house [557]



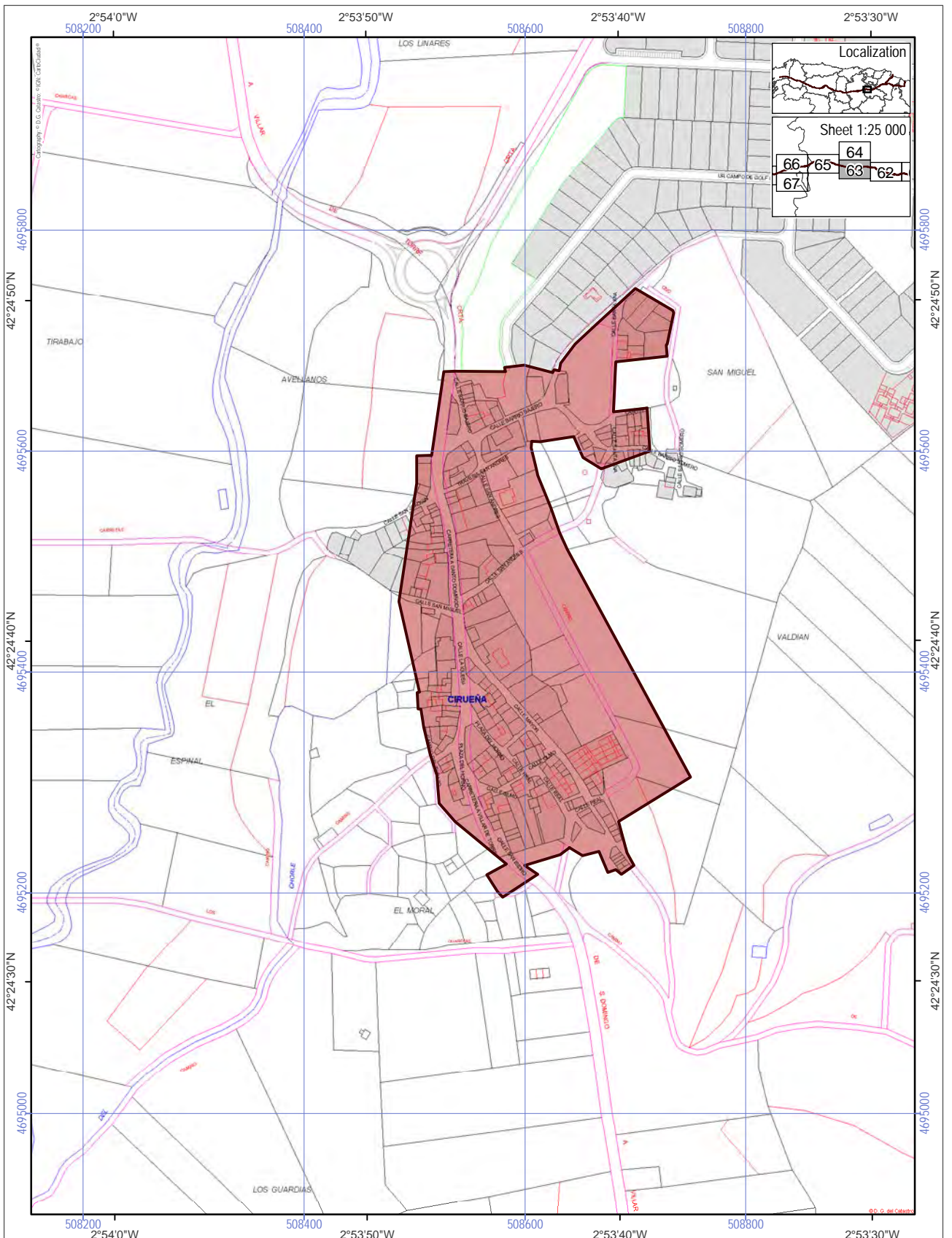
World Heritage Property
 Route of Santiago de Compostela
 Associated structures (2.7102 ha)
 Buffer zone of the World Heritage Property

Scale 1:2 000
 0 50 100 m
 ETRS 1989, UTM Zone 30

ROUTE OF SANTIAGO DE COMPOSTELA. WORLD HERITAGE
 Ciriuuela [558]



ROUTE OF SANTIAGO DE COMPOSTELA. WORLD HERITAGE
Parish Church of San Millán [559]



World Heritage Property

Route of Santiago de Compostela

Associated structures (8.0522 ha)

Buffer zone of the World Heritage Property

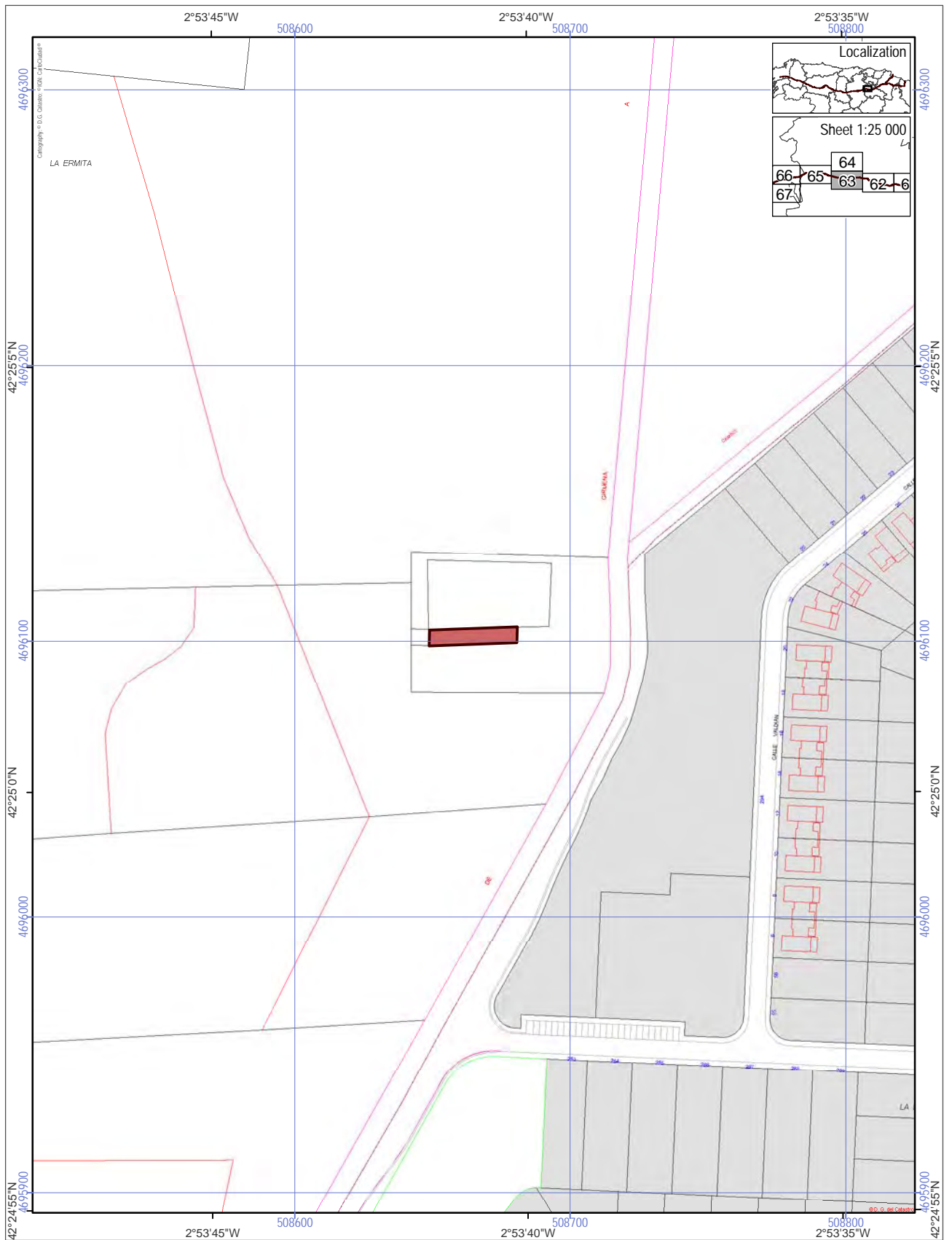
Scale 1:5 000

0 100 200 m

ETRS 1989, UTM Zone 30

NI

ROUTE OF SANTIAGO DE COMPOSTELA. WORLD HERITAGE
 Cirueña [560]

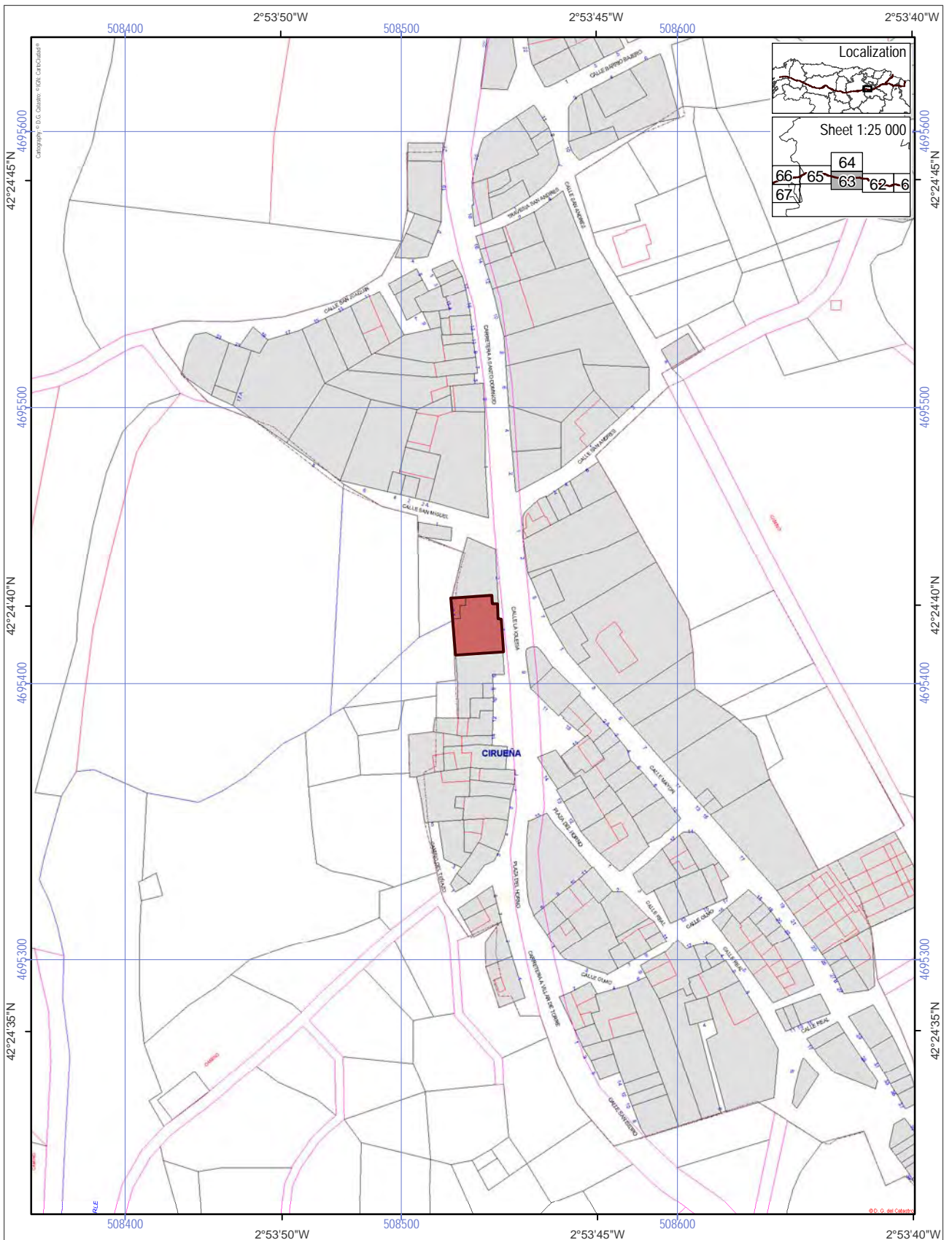




World Heritage Property
 Route of Santiago de Compostela
 Associated structures (0.0194 ha)
 Buffer zone of the World Heritage Property

Scale 1:2 000
 0 50 100 m
 ETRS 1989, UTM Zone 30

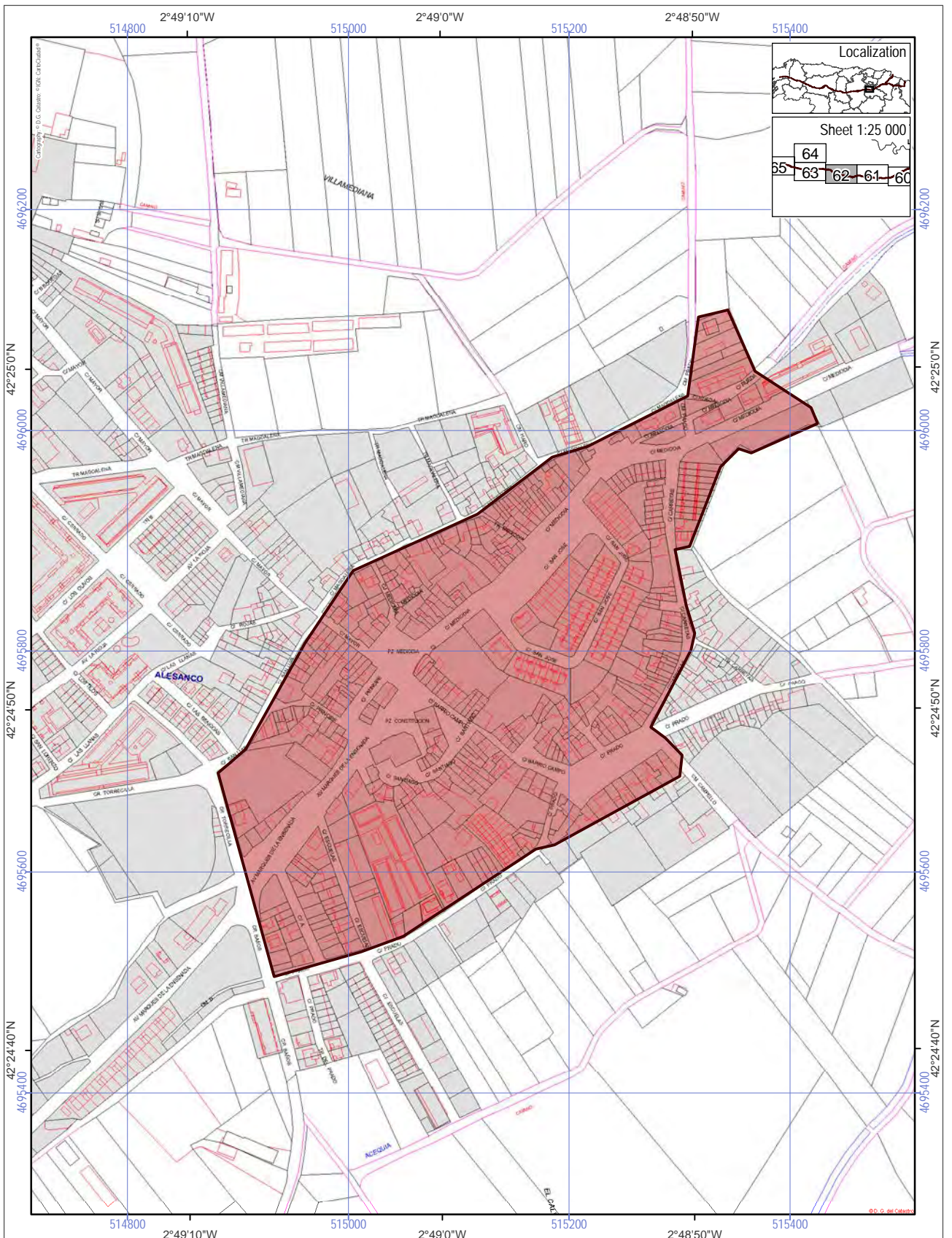
NI

ROUTE OF SANTIAGO DE COMPOSTELA. WORLD HERITAGE
 Hermitage of Remedios [561]



World Heritage Property	Scale 1:2 000	
 Route of Santiago de Compostela  Associated structures (0.0366 ha)		
 Buffer zone of the World Heritage Property	ETRS 1989, UTM Zone 30	

ROUTE OF SANTIAGO DE COMPOSTELA. WORLD HERITAGE
Church of San Andrés [562]

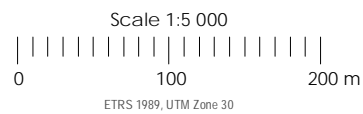


Localization

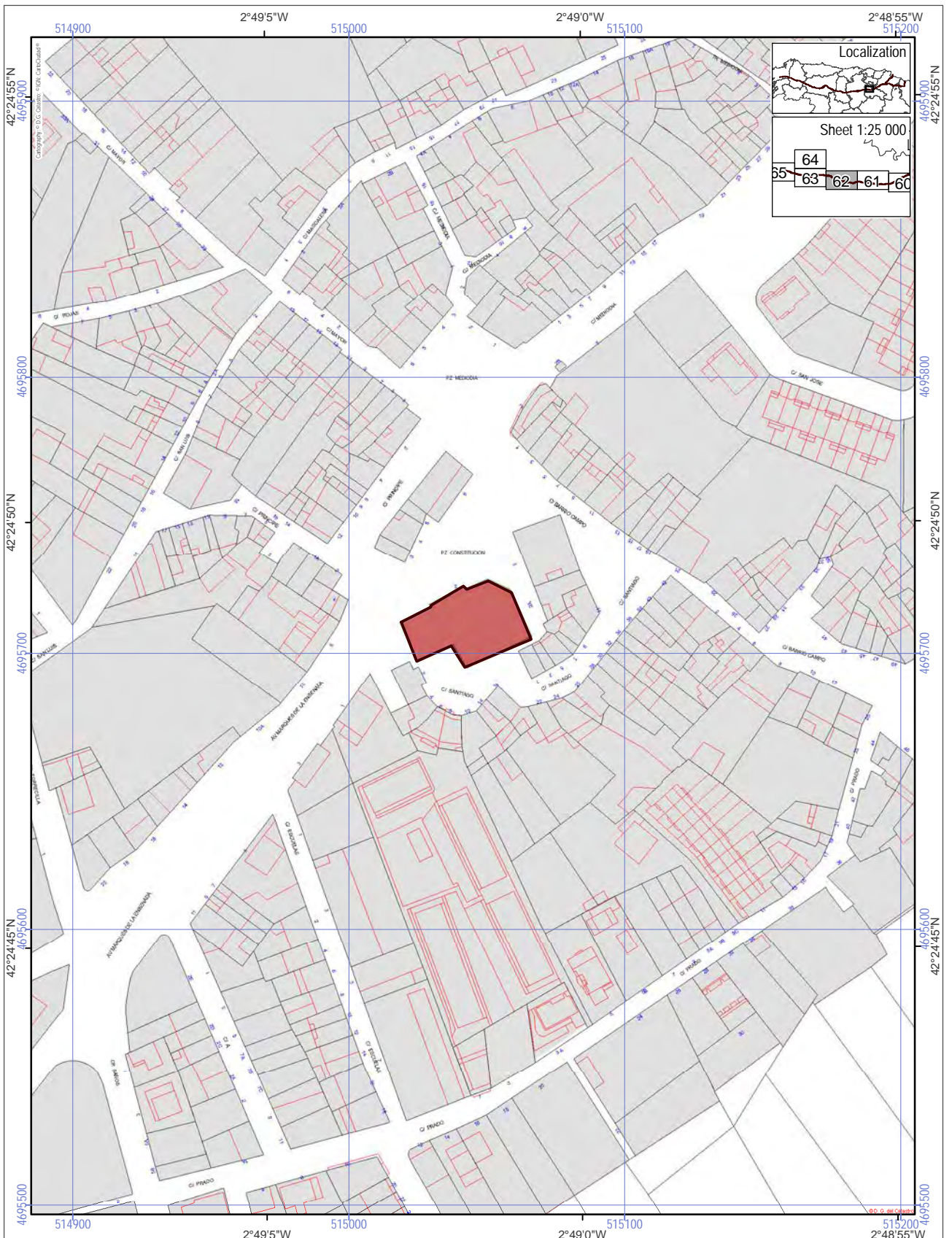
Sheet 1:25 000

65	64	63	62	61	60
----	----	----	----	----	----

- World Heritage Property
- Route of Santiago de Compostela
- Associated structures (16.4622 ha)
- Buffer zone of the World Heritage Property



ROUTE OF SANTIAGO DE COMPOSTELA. WORLD HERITAGE
Alesanco [563]



World Heritage Property

Route of Santiago de Compostela

Associated structures (0.1017 ha)

Buffer zone of the World Heritage Property

Scale 1:2 000

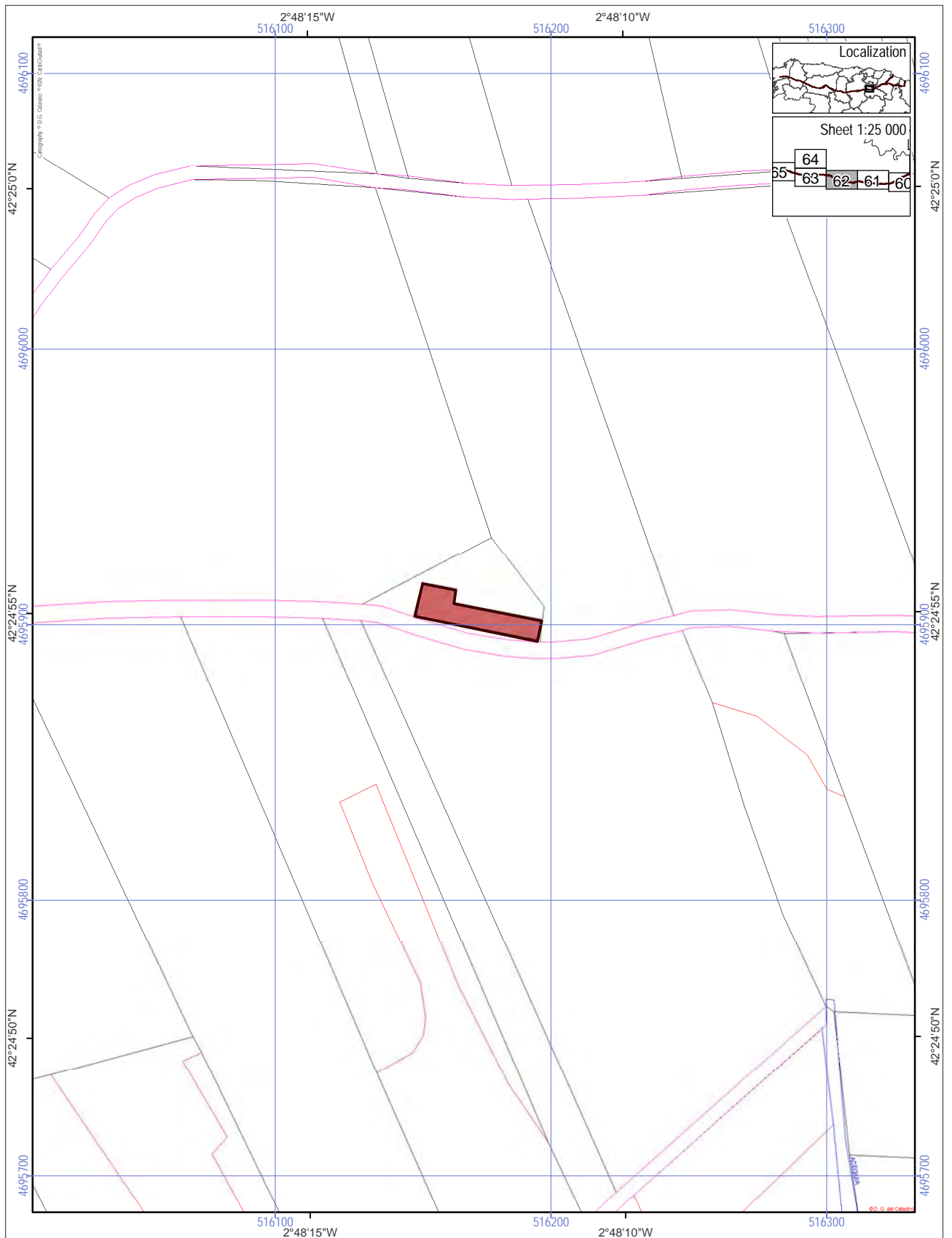
0 50 100 m

ETRS 1989, UTM Zone 30

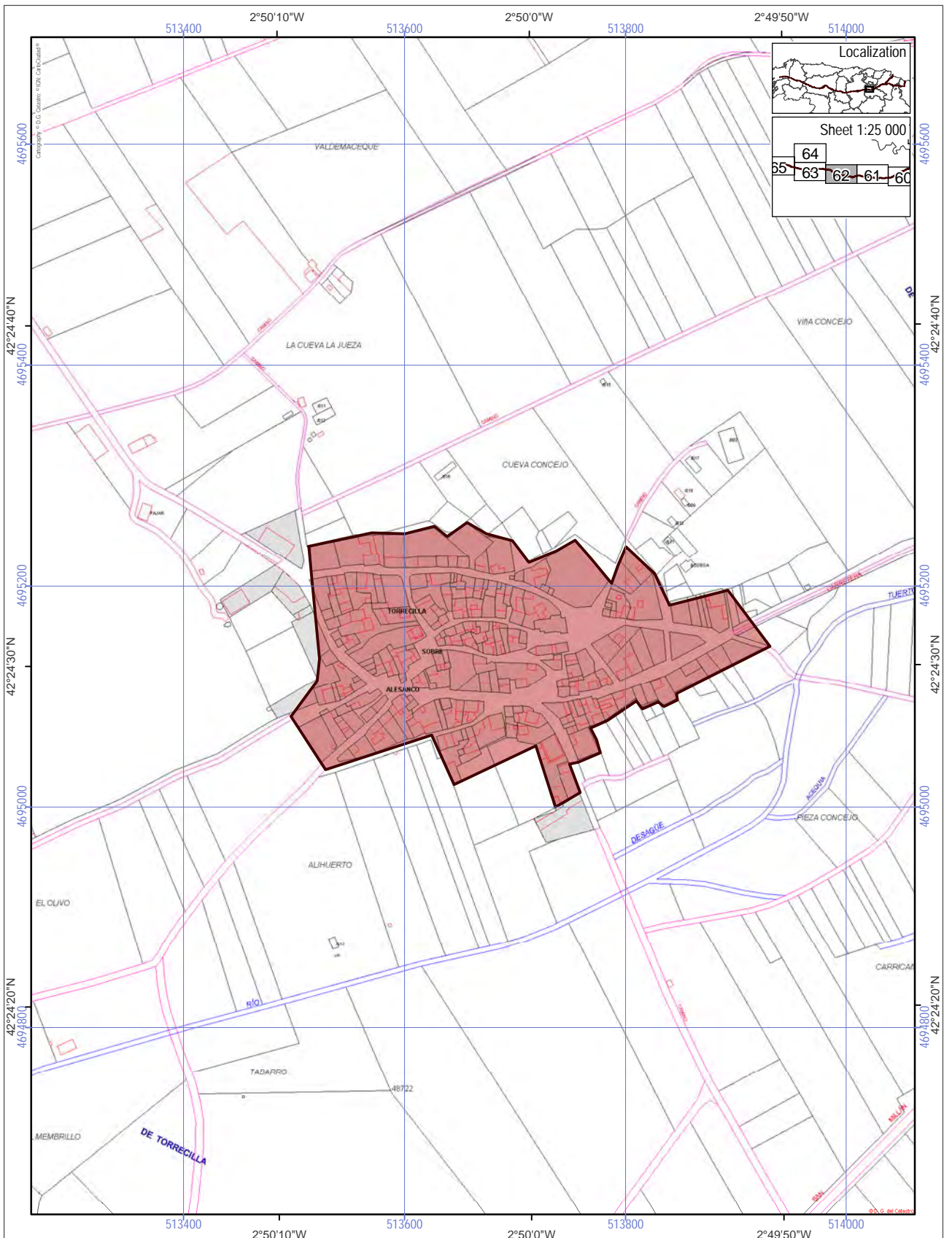
NI

ROUTE OF SANTIAGO DE COMPOSTELA. WORLD HERITAGE

Church of San Miguel - Church of Santa María de la Asunción [564]



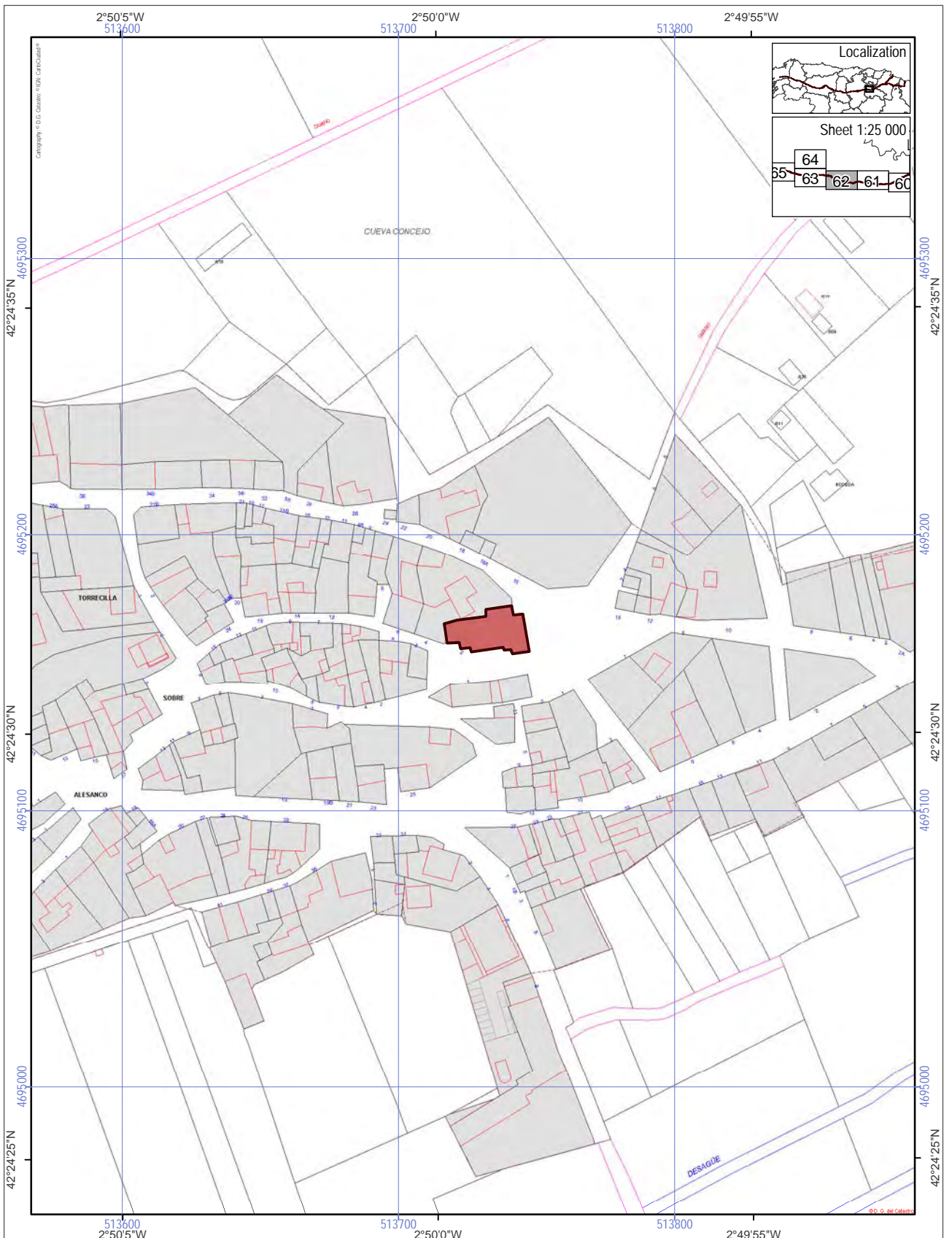
ROUTE OF SANTIAGO DE COMPOSTELA. WORLD HERITAGE
Hermitage of Virgen del Prado [565]



World Heritage Property
 Route of Santiago de Compostela
 Associated structures (69.296 ha)
 Buffer zone of the World Heritage Property

Scale 1:5 000
 0 100 200 m
 ETRS 1989, UTM Zone 30

ROUTE OF SANTIAGO DE COMPOSTELA. WORLD HERITAGE
 Torrecilla sobre Alesanco [566]




World Heritage Property

- Route of Santiago de Compostela
- Associated structures (0.0536 ha)
- Buffer zone of the World Heritage Property

Scale 1:2 000

0 | 50 | 100 m

ETRS 1989, UTM Zone 30



ROUTE OF SANTIAGO DE COMPOSTELA. WORLD HERITAGE
Church of Nuestra Señora de la Asunción [567]



World Heritage Property

-  Route of Santiago de Compostela
-  Associated structures (-)
-  Buffer zone of the World Heritage Property

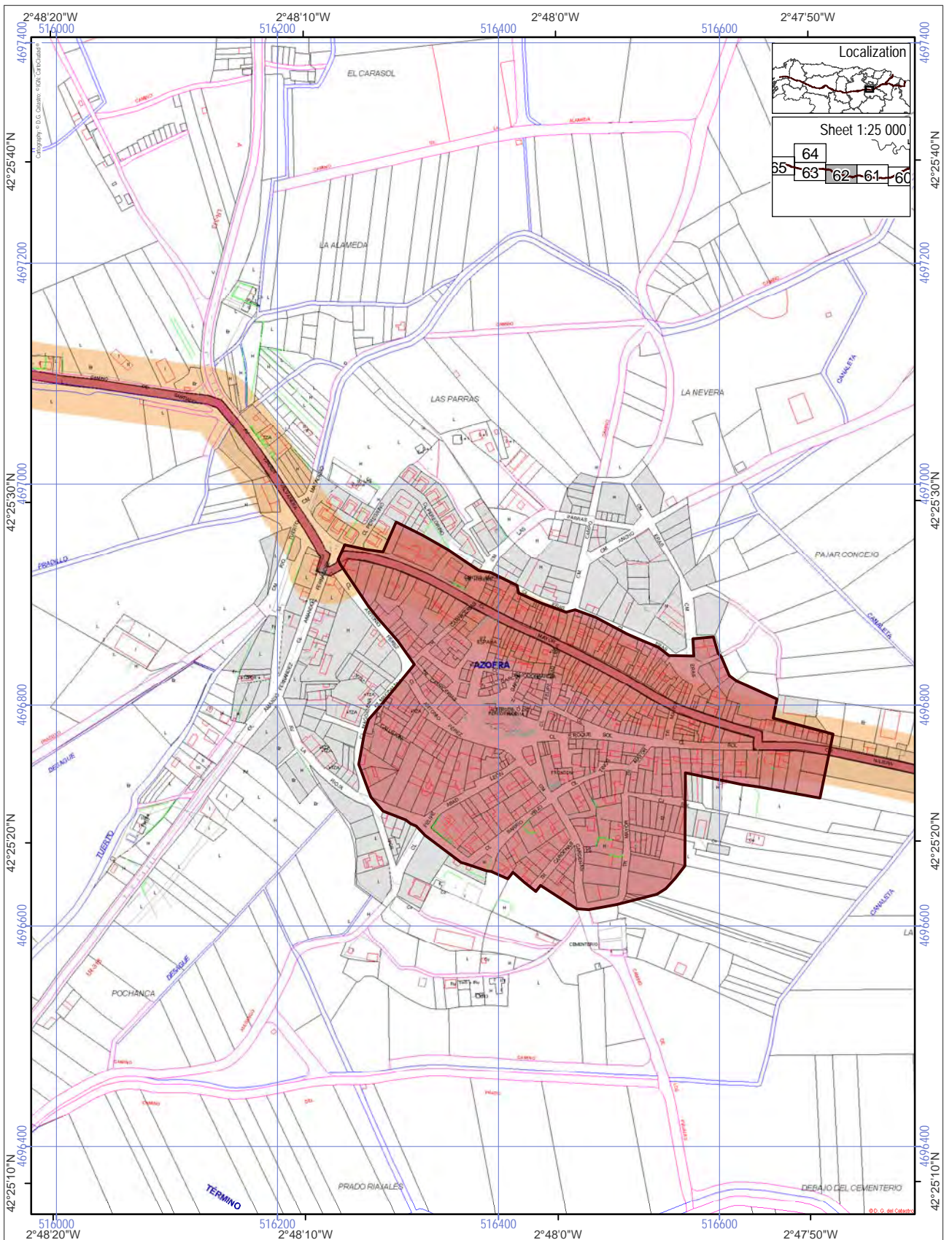
Scale 1:2 000

0 50 100 m

ETRS 1989, UTM Zone 30

NI

ROUTE OF SANTIAGO DE COMPOSTELA. WORLD HERITAGE
Stone Cross [568]

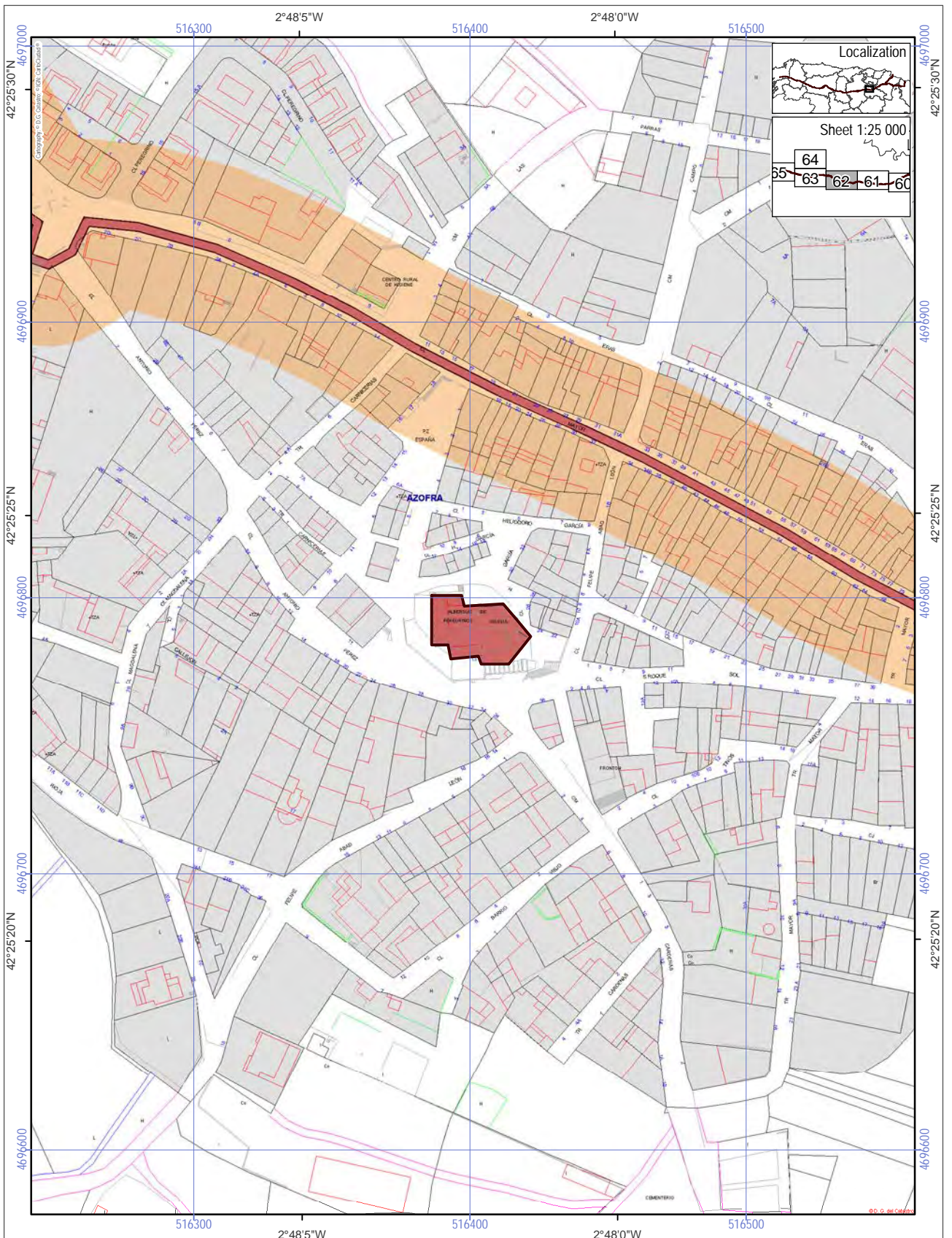


World Heritage Property
 Route of Santiago de Compostela
 Associated structures (7.44 ha)
 Buffer zone of the World Heritage Property




Scale 1:5 000
 0 100 200 m
 ETRS 1989, UTM Zone 30

N

ROUTE OF SANTIAGO DE COMPOSTELA. WORLD HERITAGE
 Village [569]



World Heritage Property

-  Route of Santiago de Compostela
-  Associated structures (0.0643 ha)
-  Buffer zone of the World Heritage Property

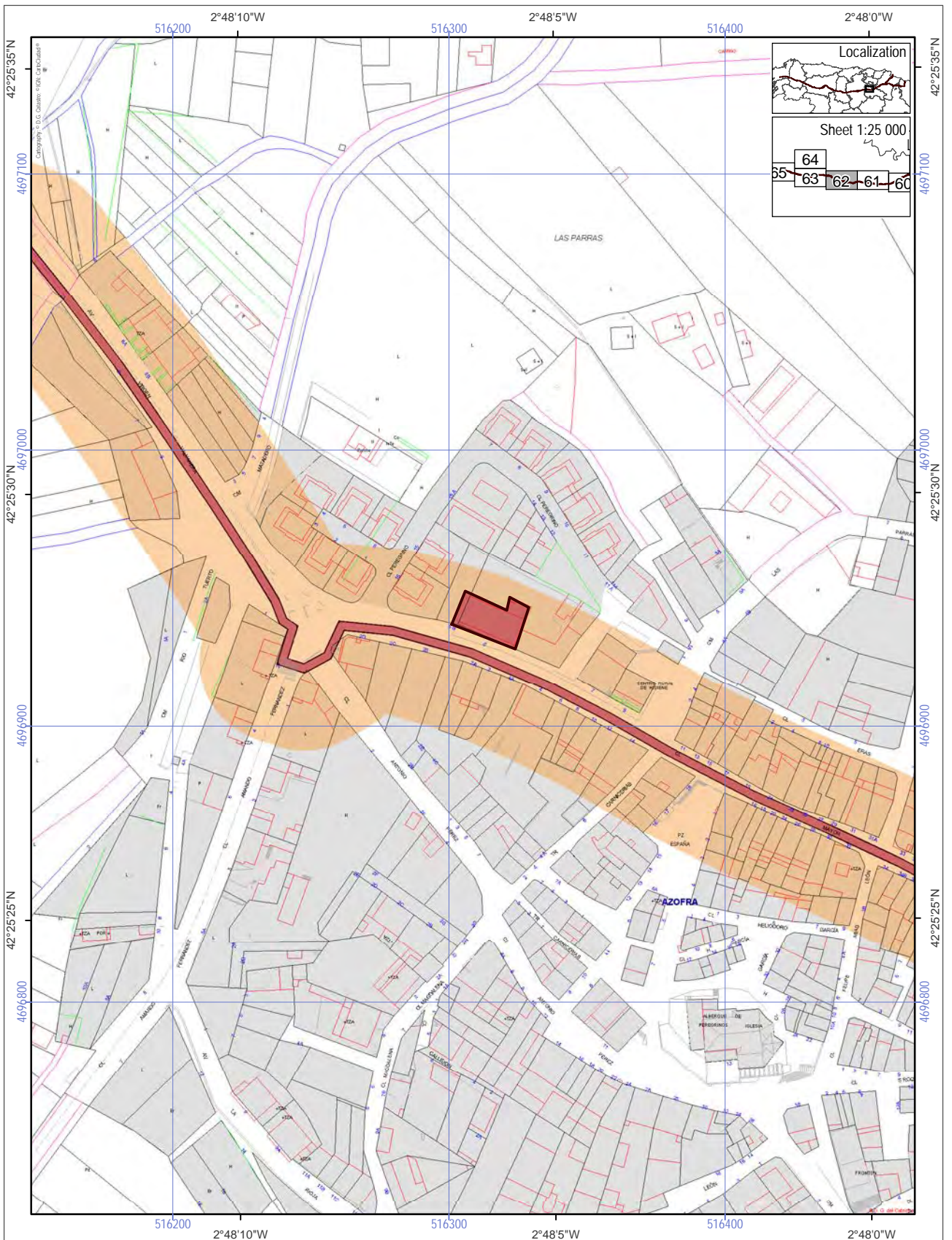
Scale 1:2 000

0 | 50 | 100 m

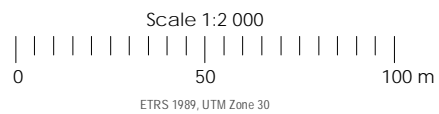
ETRS 1989, UTM Zone 30

N

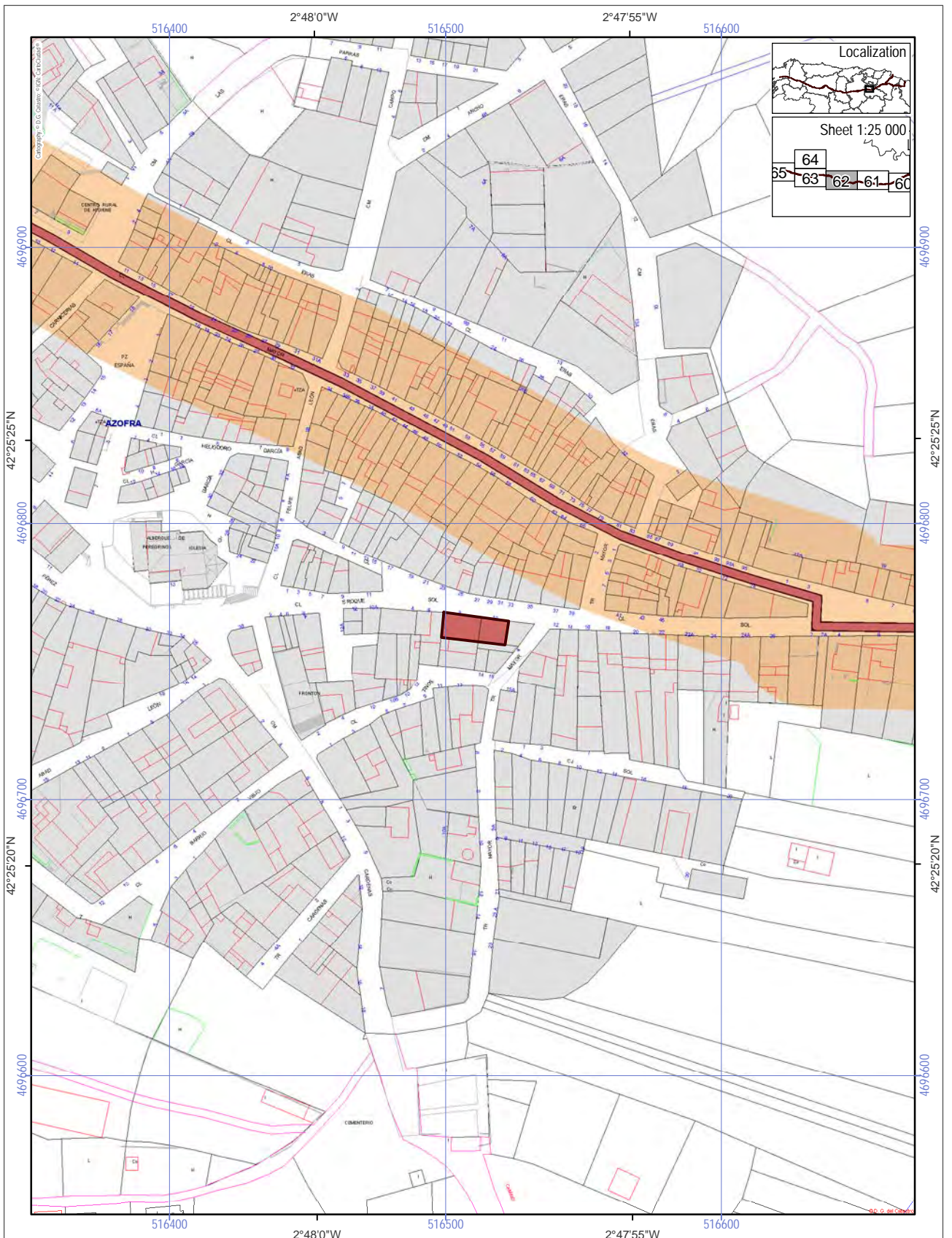
ROUTE OF SANTIAGO DE COMPOSTELA. WORLD HERITAGE
Church of Nuestra Señora de los Ángeles [570]






- World Heritage Property
- Route of Santiago de Compostela
- Associated structures (0.0324 ha)
- Buffer zone of the World Heritage Property



ROUTE OF SANTIAGO DE COMPOSTELA. WORLD HERITAGE
Main Street house [571]



World Heritage Property

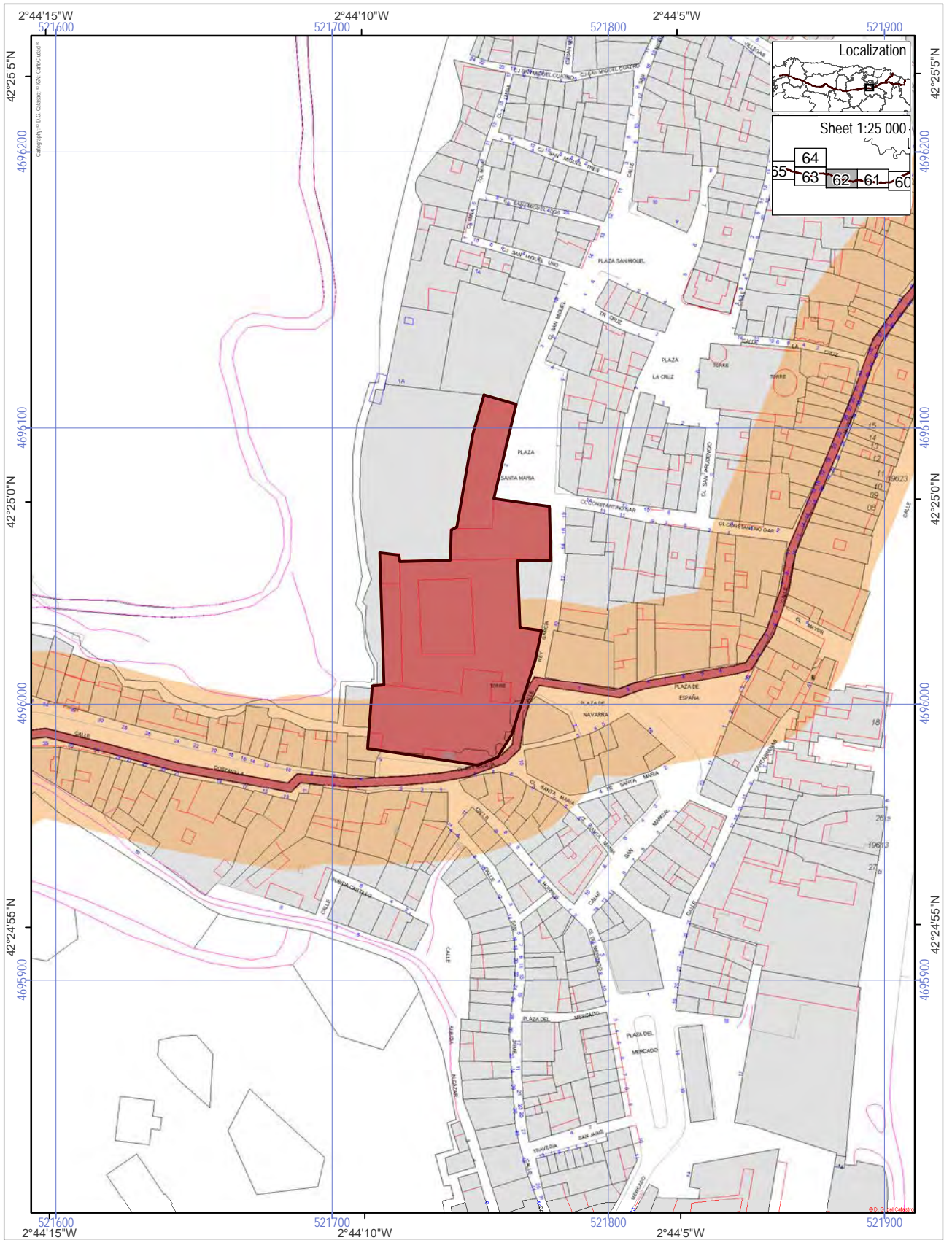
-  Route of Santiago de Compostela
-  Associated structures (0.0215 ha)
-  Buffer zone of the World Heritage Property

Scale 1:2 000

0 | 50 | 100 m

ETRS 1989, UTM Zone 30

ROUTE OF SANTIAGO DE COMPOSTELA. WORLD HERITAGE
8-10, Sol street house [572]



World Heritage Property

Route of Santiago de Compostela

Associated structures (0.5482 ha)

Buffer zone of the World Heritage Property

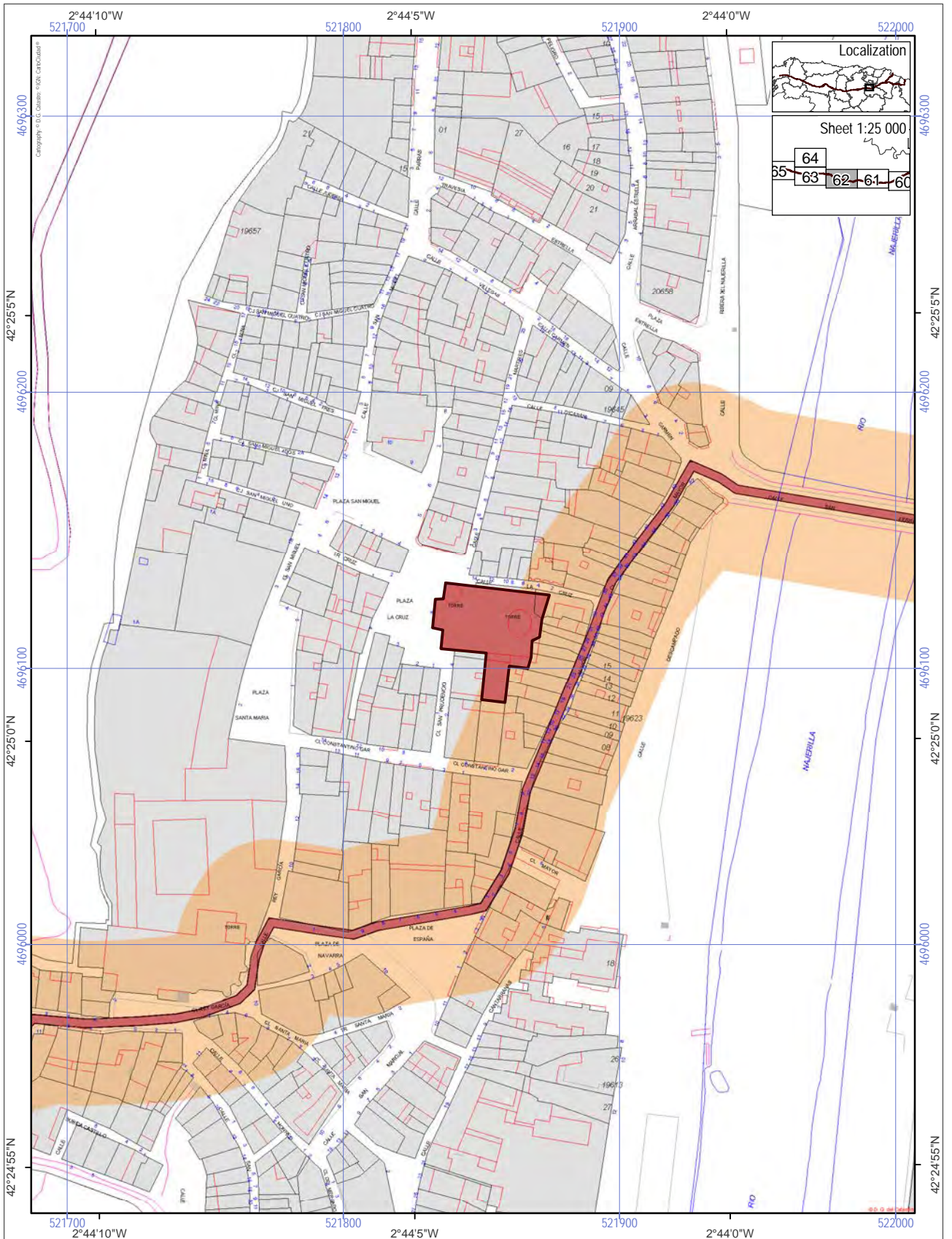
Scale 1:2 000

0 50 100 m

ETRS 1989, UTM Zone 30

North arrow symbol

ROUTE OF SANTIAGO DE COMPOSTELA. WORLD HERITAGE
 Monastery of Santa María la Real [573]



World Heritage Property

Route of Santiago de Compostela

Associated structures (0,107 ha)

Buffer zone of the World Heritage Property

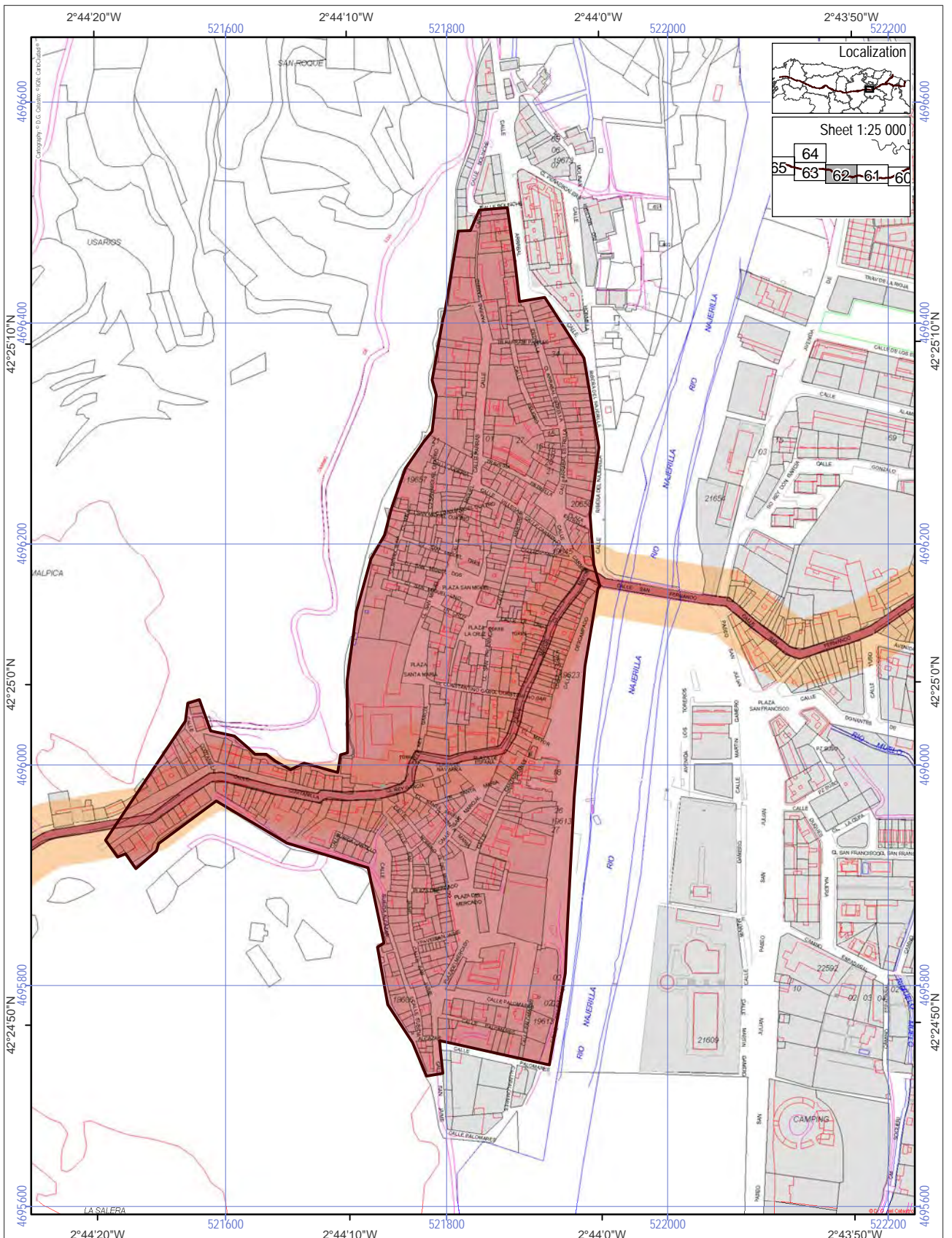
Scale 1:2 000

0 50 100 m

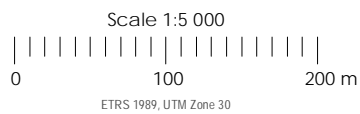
ETRS 1989, UTM Zone 30

NI

ROUTE OF SANTIAGO DE COMPOSTELA. WORLD HERITAGE Parish Church of La Cruz [574]

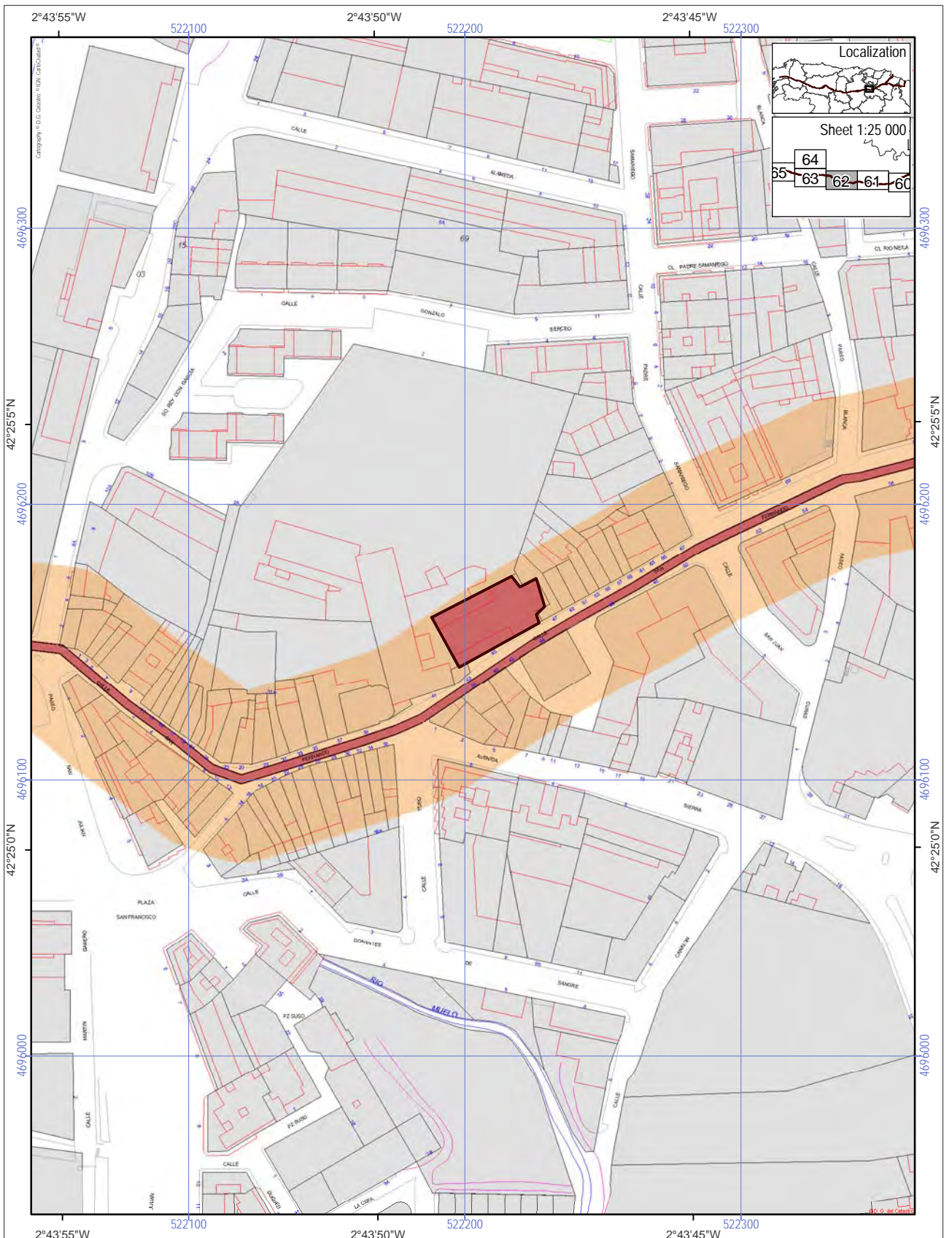


- World Heritage Property
- Route of Santiago de Compostela
- Associated structures (14.1743 ha)
- Buffer zone of the World Heritage Property






ETRS 1989, UTM Zone 30





World Heritage Property

-  Route of Santiago de Compostela
-  Associated structures (0.0742 ha)
-  Buffer zone of the World Heritage Property

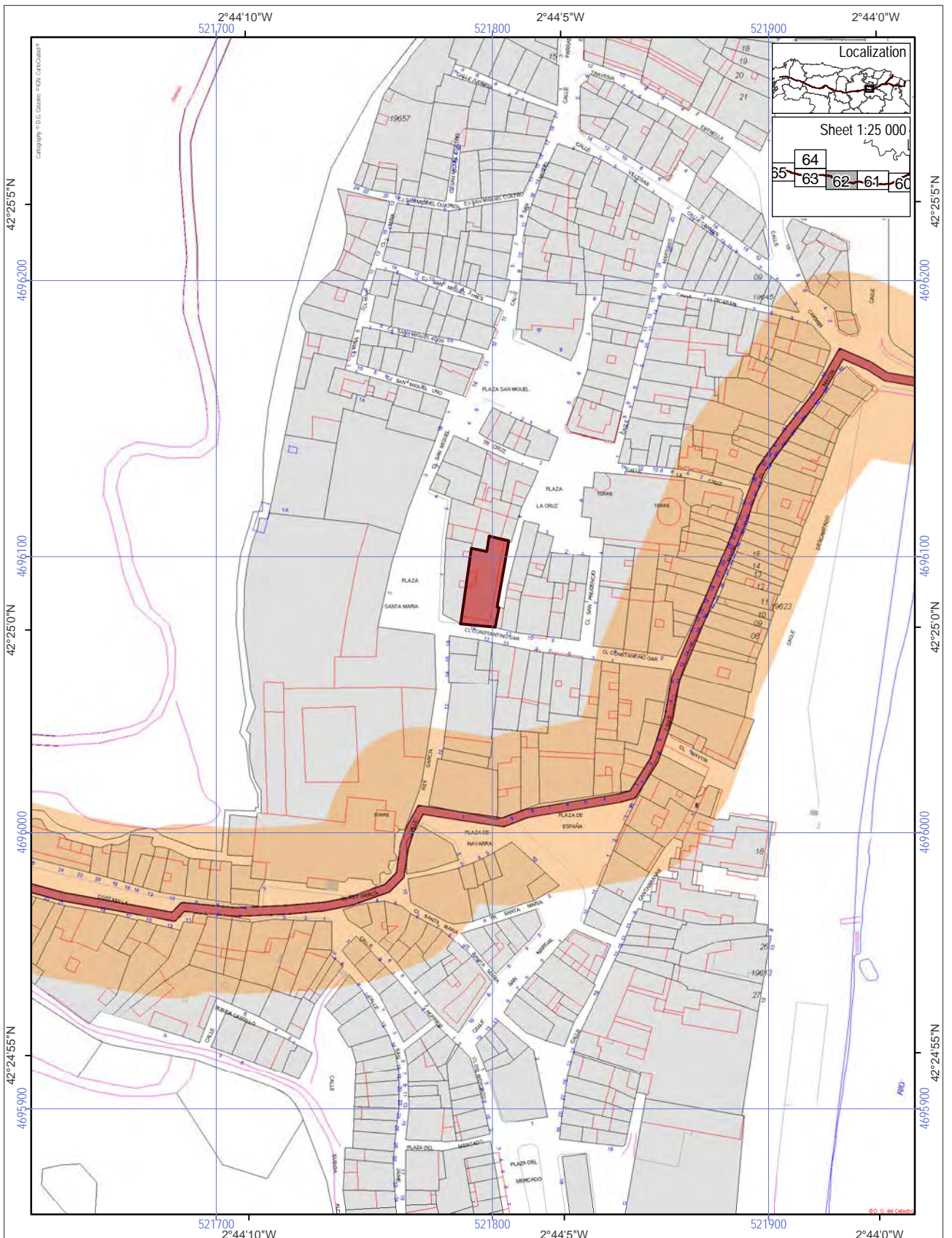
Scale 1:2 000

0 | 50 | 100 m

ETRS 1989, UTM Zone 30

N

ROUTE OF SANTIAGO DE COMPOSTELA. WORLD HERITAGE
Parish Church of Clarisas [577]

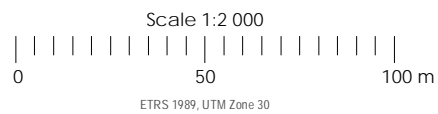


Localization

Sheet 1:25 000

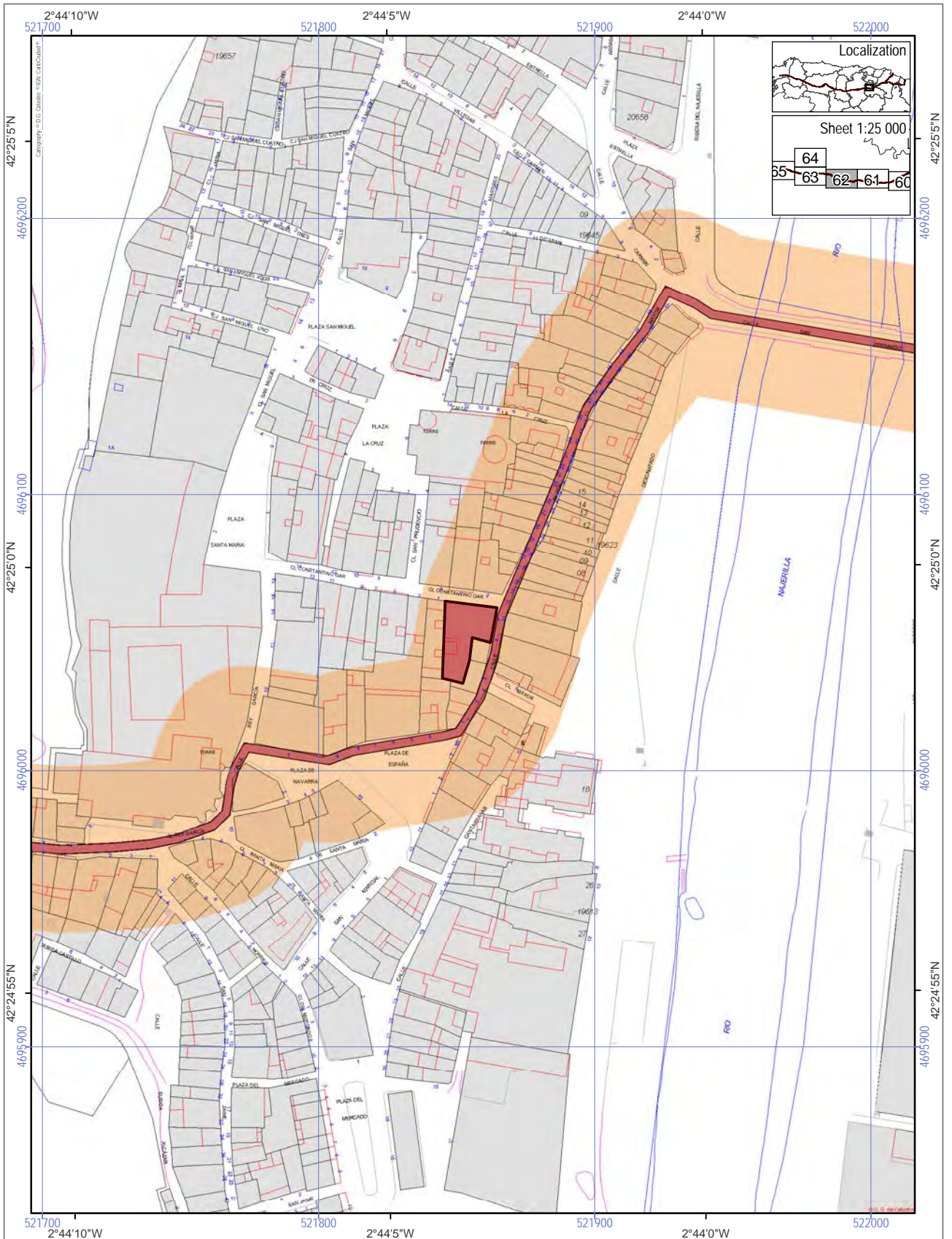
65	64	63	62	61	60
----	----	----	----	----	----

- World Heritage Property
- Route of Santiago de Compostela
- Associated structures (-)
- Buffer zone of the World Heritage Property



ETRS 1989, UTM Zone 30

ROUTE OF SANTIAGO DE COMPOSTELA. WORLD HERITAGE
18-20, GARRAN STREET HOUSES [578]



World Heritage Property

- Route of Santiago de Compostela
- Associated structures (0.0407 ha)
- Buffer zone of the World Heritage Property

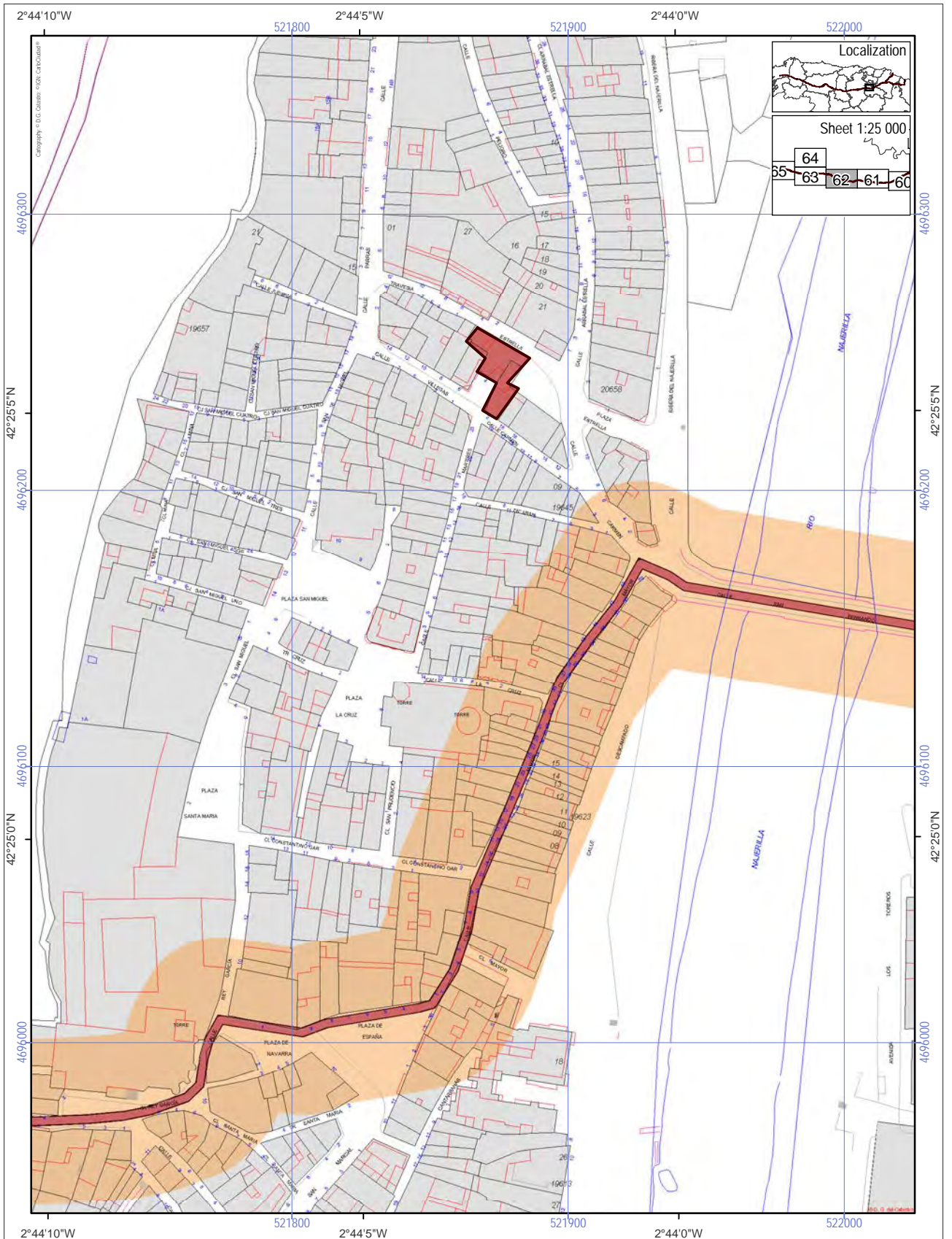
Scale 1:2 000

0 50 100 m

ETRS 1989, UTM Zone 30

N

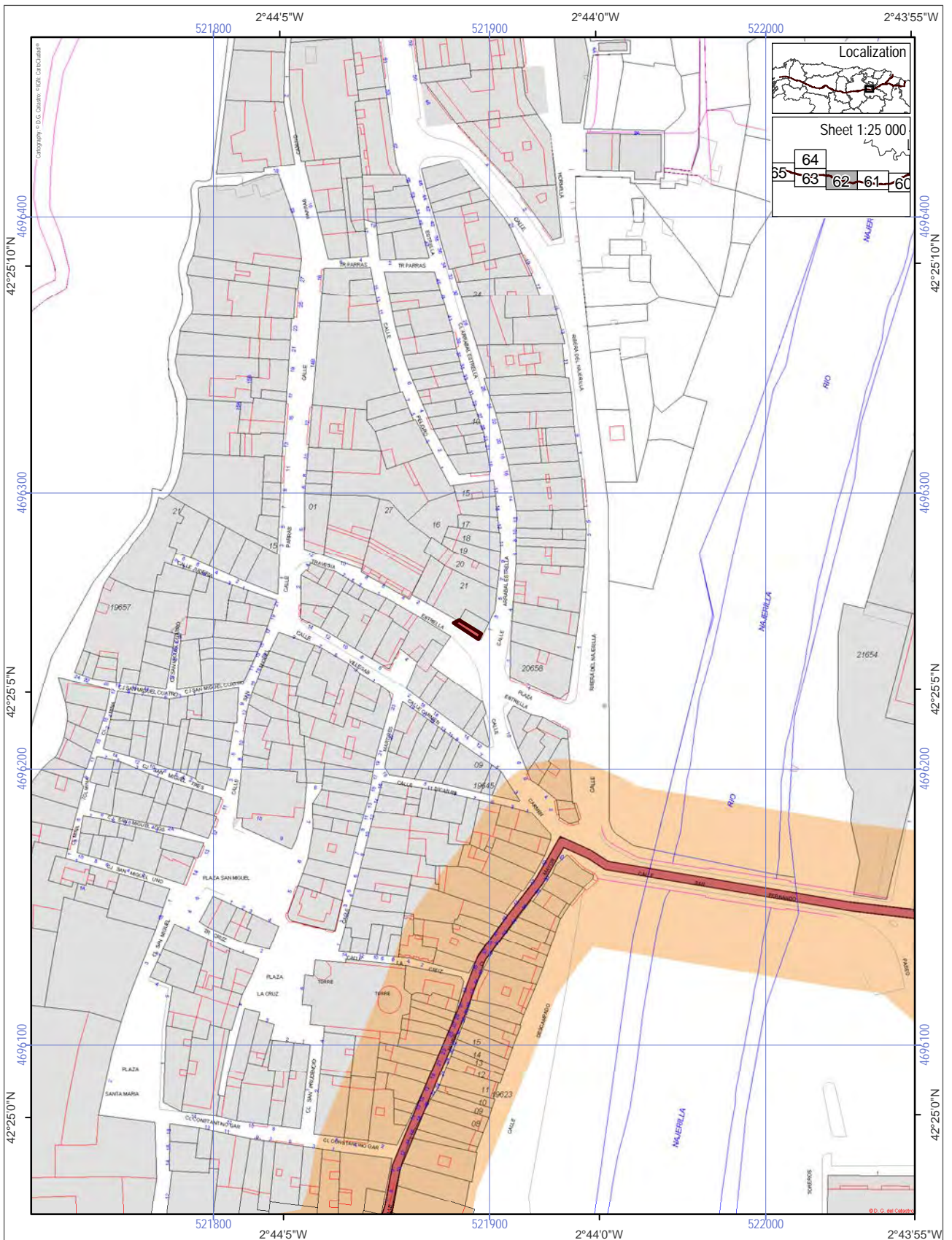
ROUTE OF SANTIAGO DE COMPOSTELA. WORLD HERITAGE
Garran Street house [579]



World Heritage Property
 Route of Santiago de Compostela
 Associated structures (0.0324 ha)
 Buffer zone of the World Heritage Property

Scale 1:2 000
 0 50 100 m
 ETRS 1989, UTM Zone 30

ROUTE OF SANTIAGO DE COMPOSTELA. WORLD HERITAGE
 Martón Pascual Street house [580]

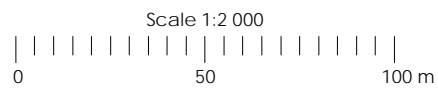


Localization

Sheet 1:25 000

65	64	63	62	61	60
----	----	----	----	----	----

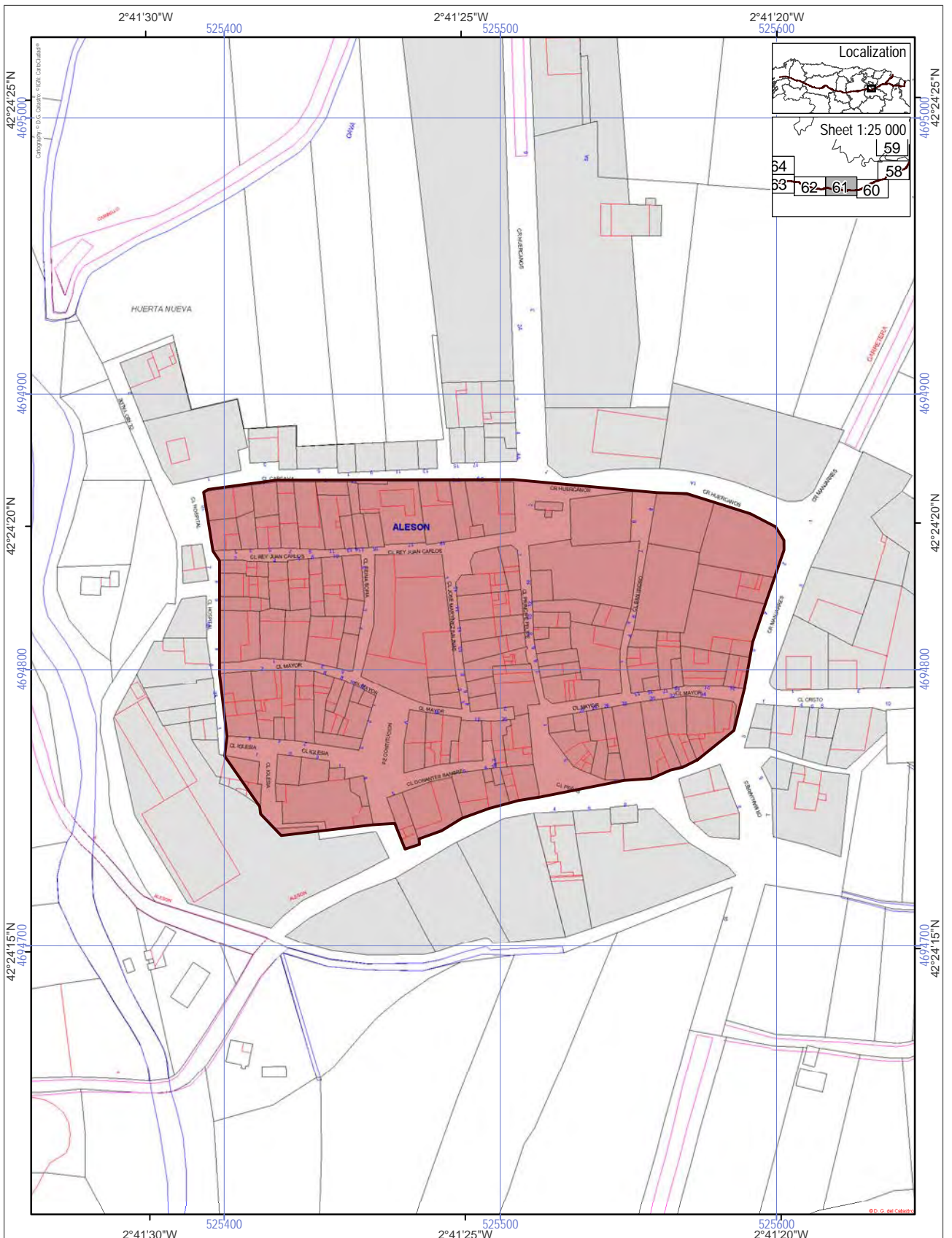
- World Heritage Property
- Route of Santiago de Compostela
- Associated structures (0.002 ha)
- Buffer zone of the World Heritage Property



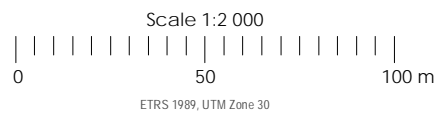
ETRS 1989, UTM Zone 30



ROUTE OF SANTIAGO DE COMPOSTELA. WORLD HERITAGE
Queipo del Llano Street arcade [581]

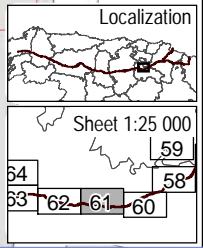
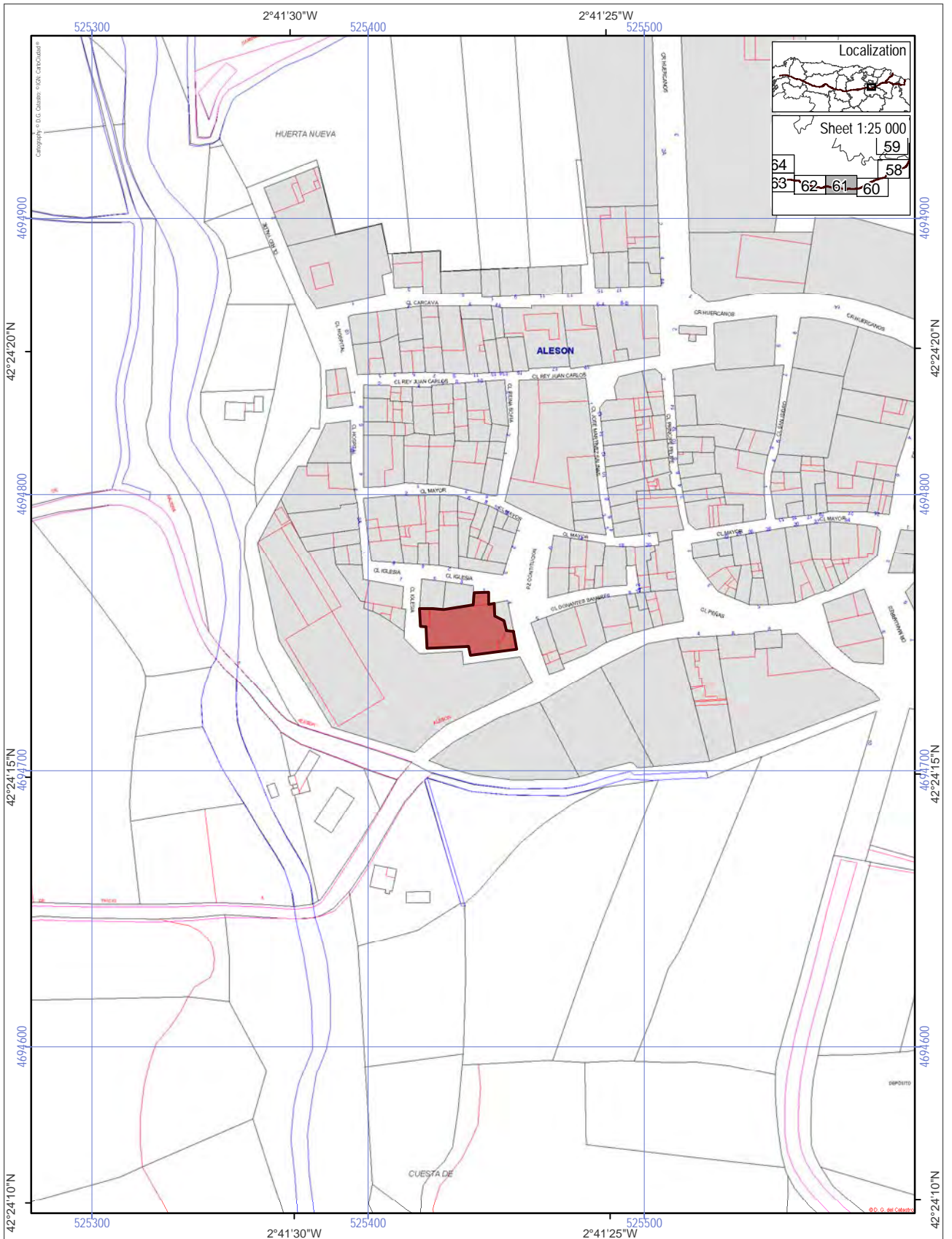


- World Heritage Property
- Route of Santiago de Compostela
- Associated structures (2.36661 ha)
- Buffer zone of the World Heritage Property



ETRS 1989, UTM Zone 30

ROUTE OF SANTIAGO DE COMPOSTELA. WORLD HERITAGE
Alesón [582]

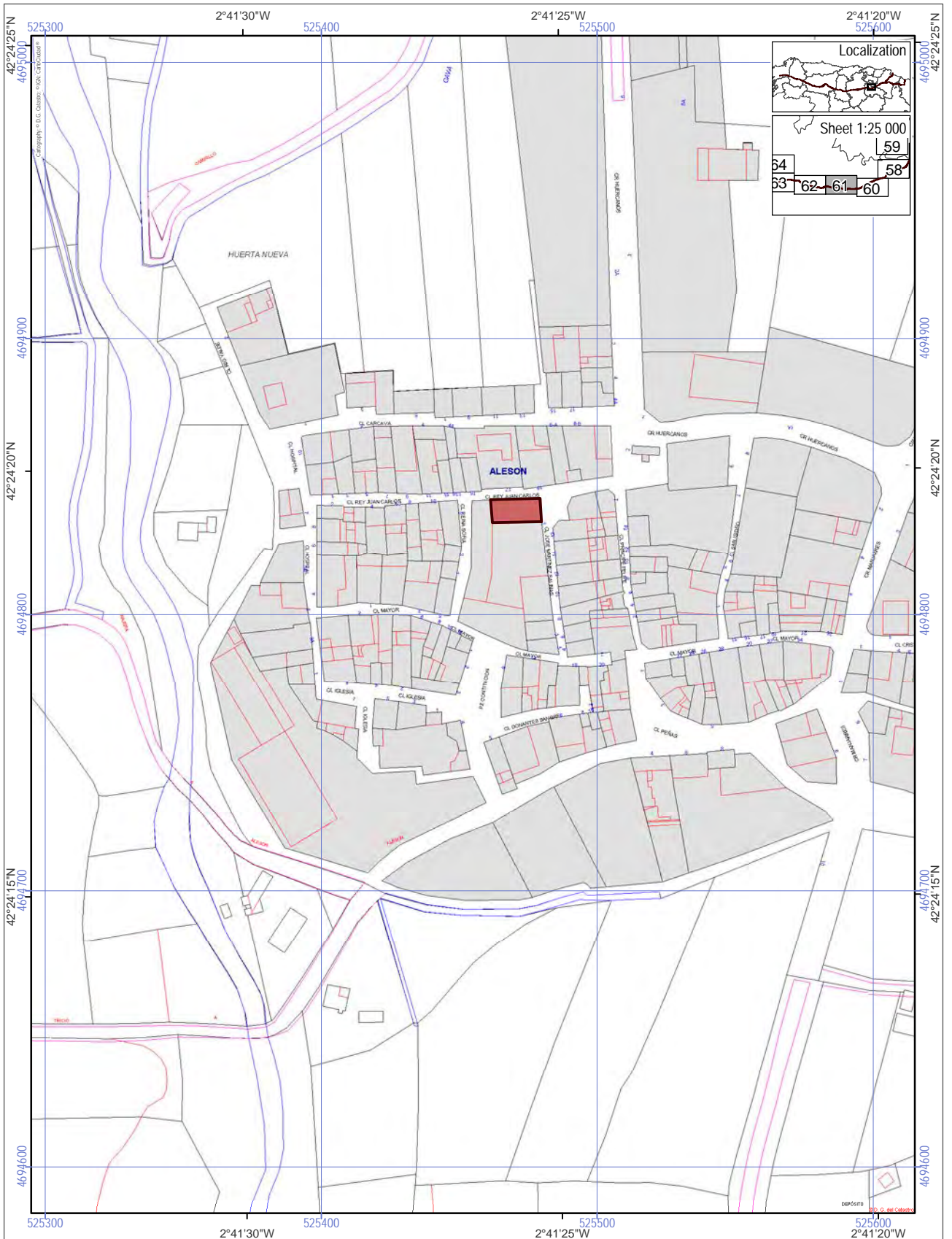


World Heritage Property
 Route of Santiago de Compostela
 Associated structures (0.052 ha)
 Buffer zone of the World Heritage Property

Scale 1:2 000
 0 50 100 m
 ETRS 1989, UTM Zone 30

NI

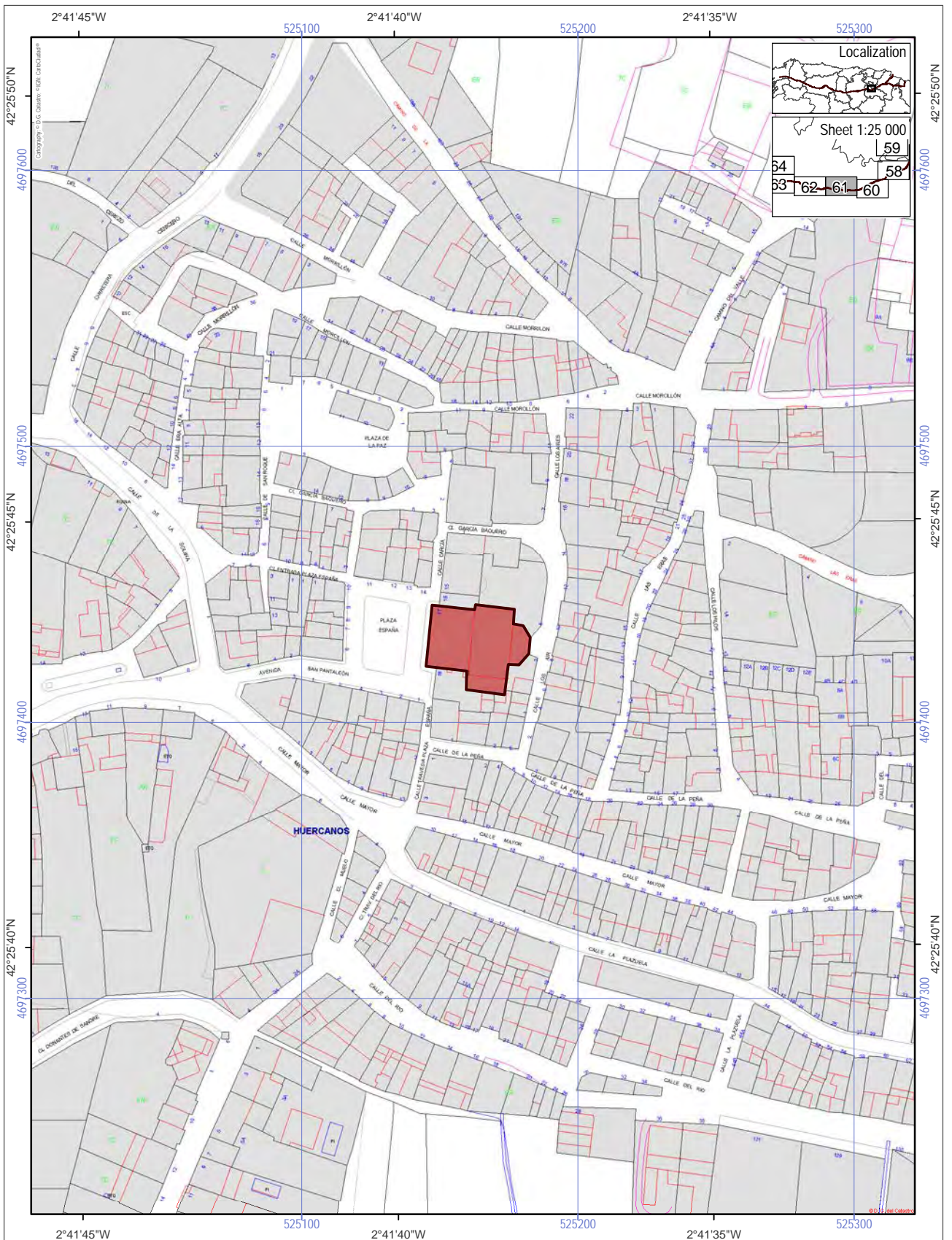
ROUTE OF SANTIAGO DE COMPOSTELA. WORLD HERITAGE
 Parish Church of San Martín [583]



World Heritage Property
 Route of Santiago de Compostela
 Associated structures (0.0159 ha)
 Buffer zone of the World Heritage Property

Scale 1:2 000
 0 50 100 m
 ETRS 1989, UTM Zone 30

ROUTE OF SANTIAGO DE COMPOSTELA. WORLD HERITAGE
 Medio Street house [584]



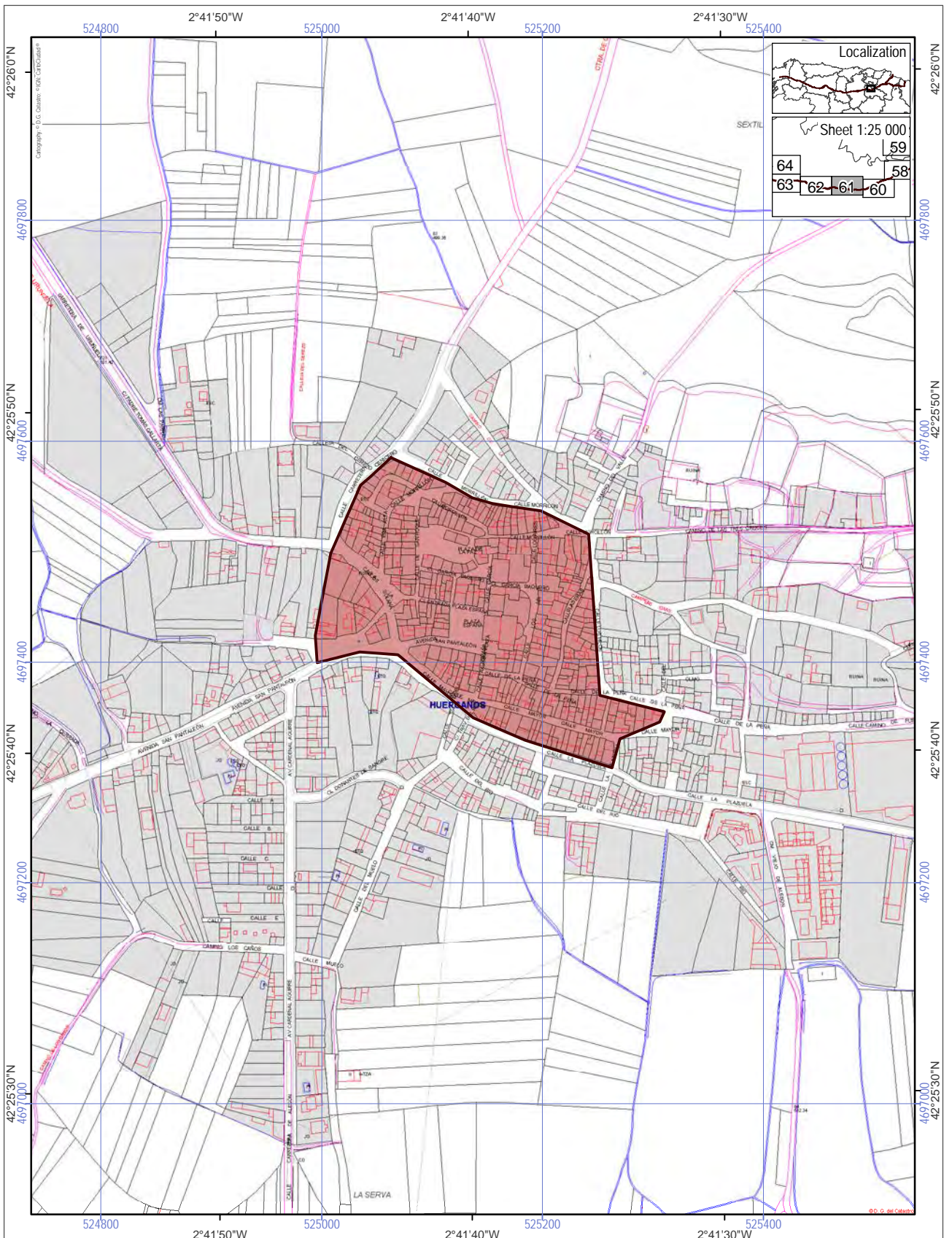
World Heritage Property
 Route of Santiago de Compostela
 Associated structures (0.0916 ha)
 Buffer zone of the World Heritage Property

Scale 1:2 000

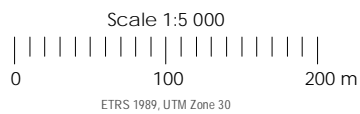
0 50 100 m

ETRS 1989, UTM Zone 30

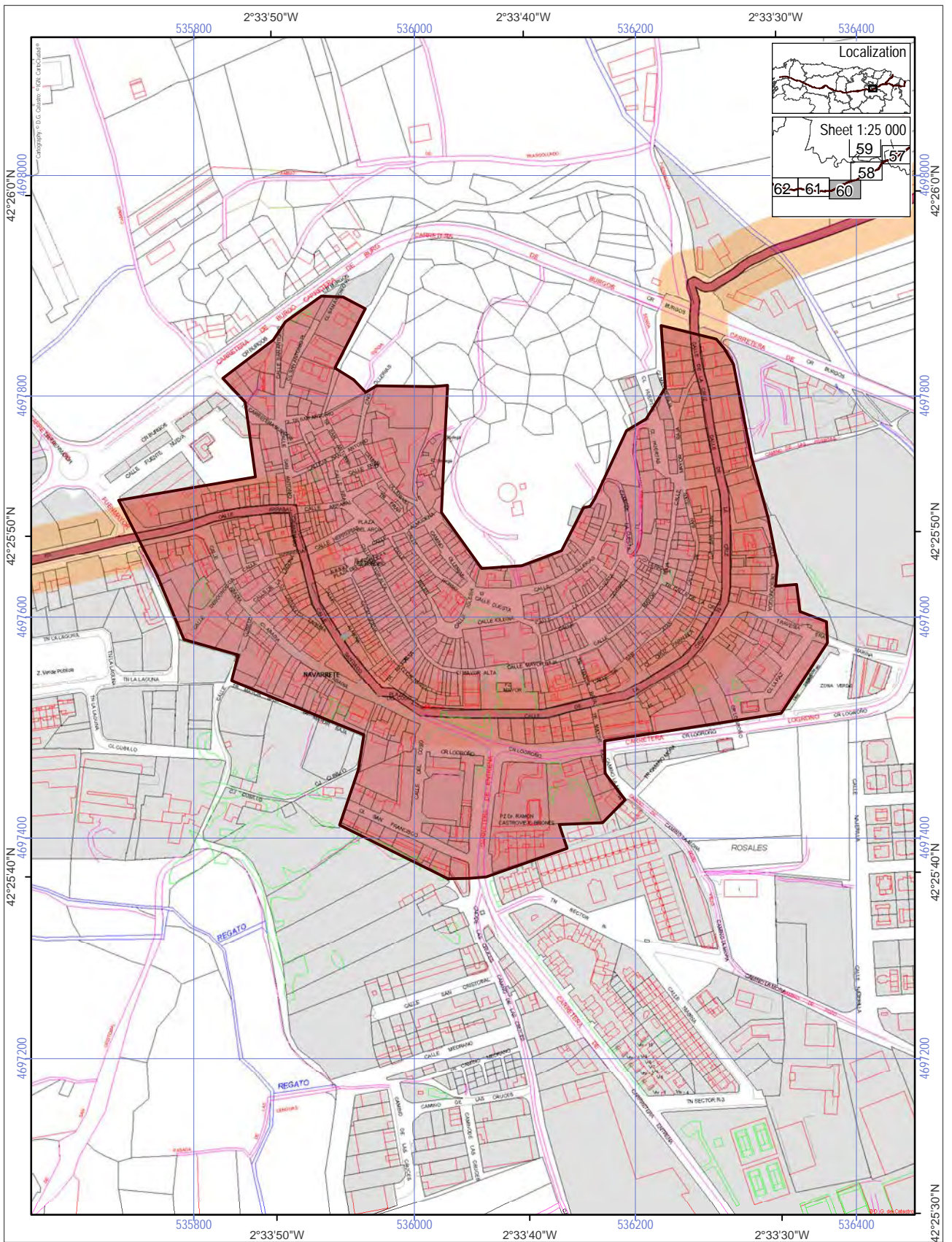
ROUTE OF SANTIAGO DE COMPOSTELA. WORLD HERITAGE
 Church of San Pedro [586]



- World Heritage Property
- Route of Santiago de Compostela
- Associated structures (4.8686 ha)
- Buffer zone of the World Heritage Property



ROUTE OF SANTIAGO DE COMPOSTELA. WORLD HERITAGE
Huércanos [589]

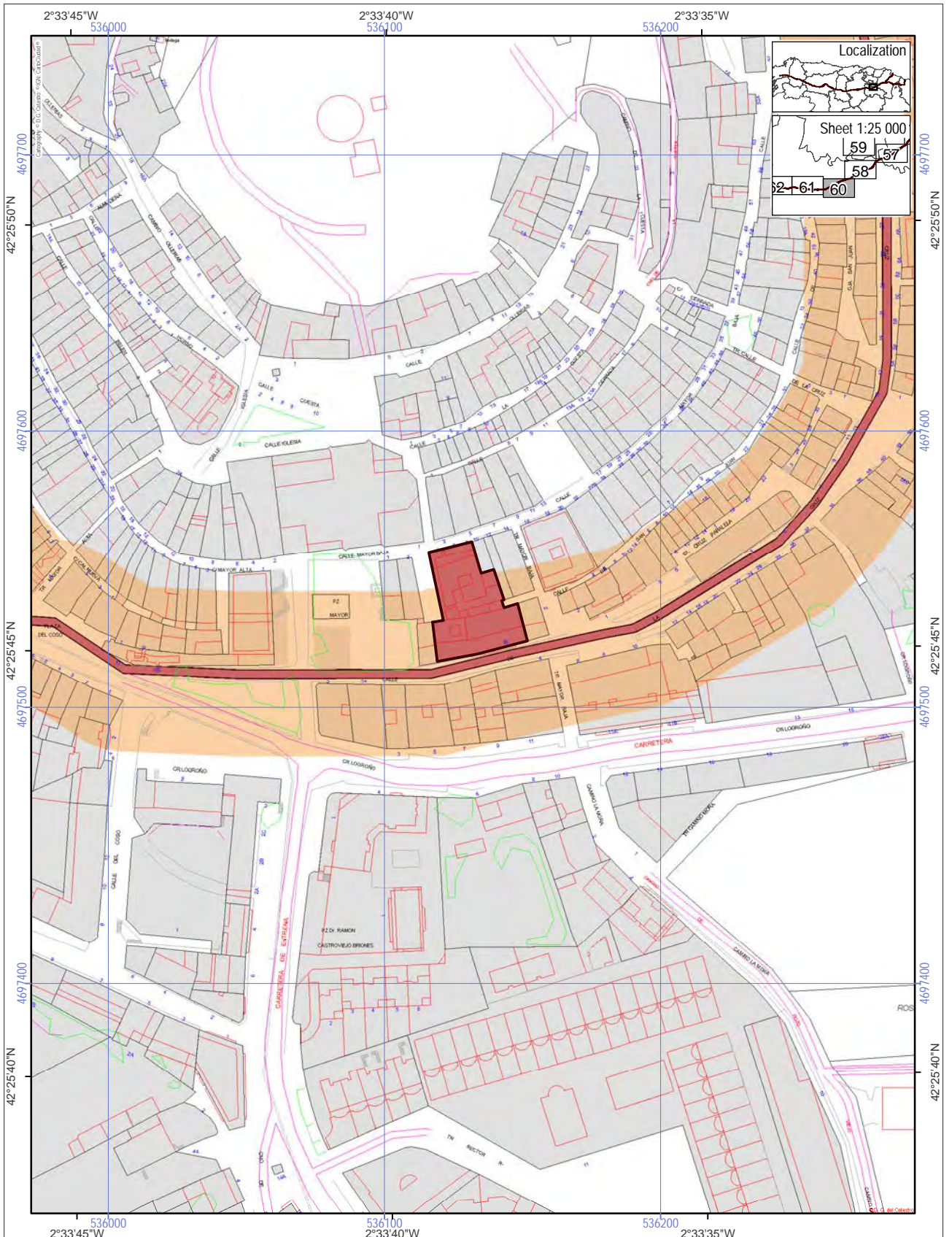


World Heritage Property
 Route of Santiago de Compostela
 Associated structures (15.572 ha)
 Buffer zone of the World Heritage Property

Scale 1:5 000
 0 100 200 m
 ETRS 1989, UTM Zone 30

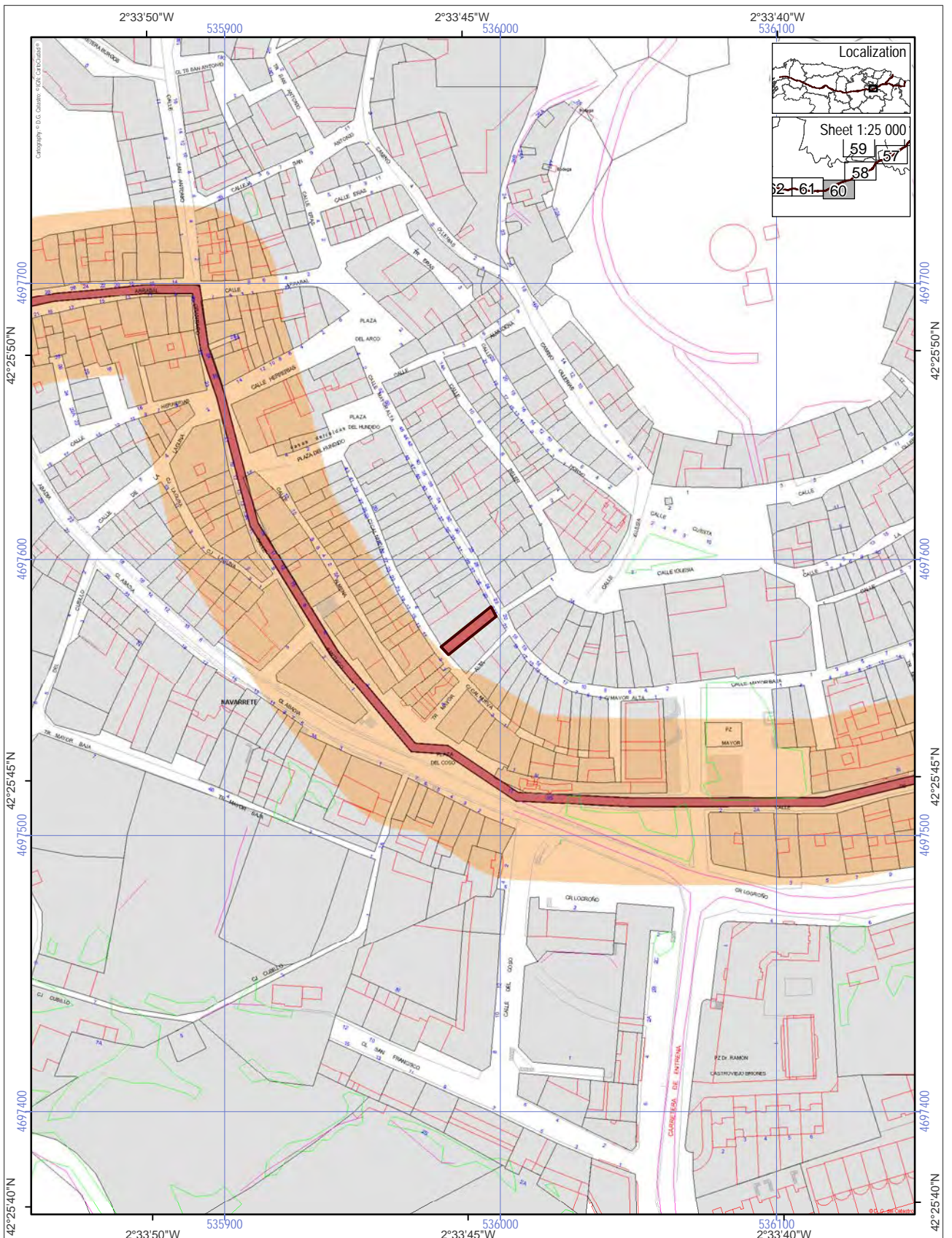
N

ROUTE OF SANTIAGO DE COMPOSTELA. WORLD HERITAGE
 Navarrete [590]



World Heritage Property	Scale 1:2 000	
Route of Santiago de Compostela Associated structures (0.0965 ha)		
Buffer zone of the World Heritage Property	ETRS 1989, UTM Zone 30	

ROUTE OF SANTIAGO DE COMPOSTELA. WORLD HERITAGE
De La Cruz street house [591]



World Heritage Property

-  Route of Santiago de Compostela
-  Associated structures (0,0057 ha)
-  Buffer zone of the World Heritage Property

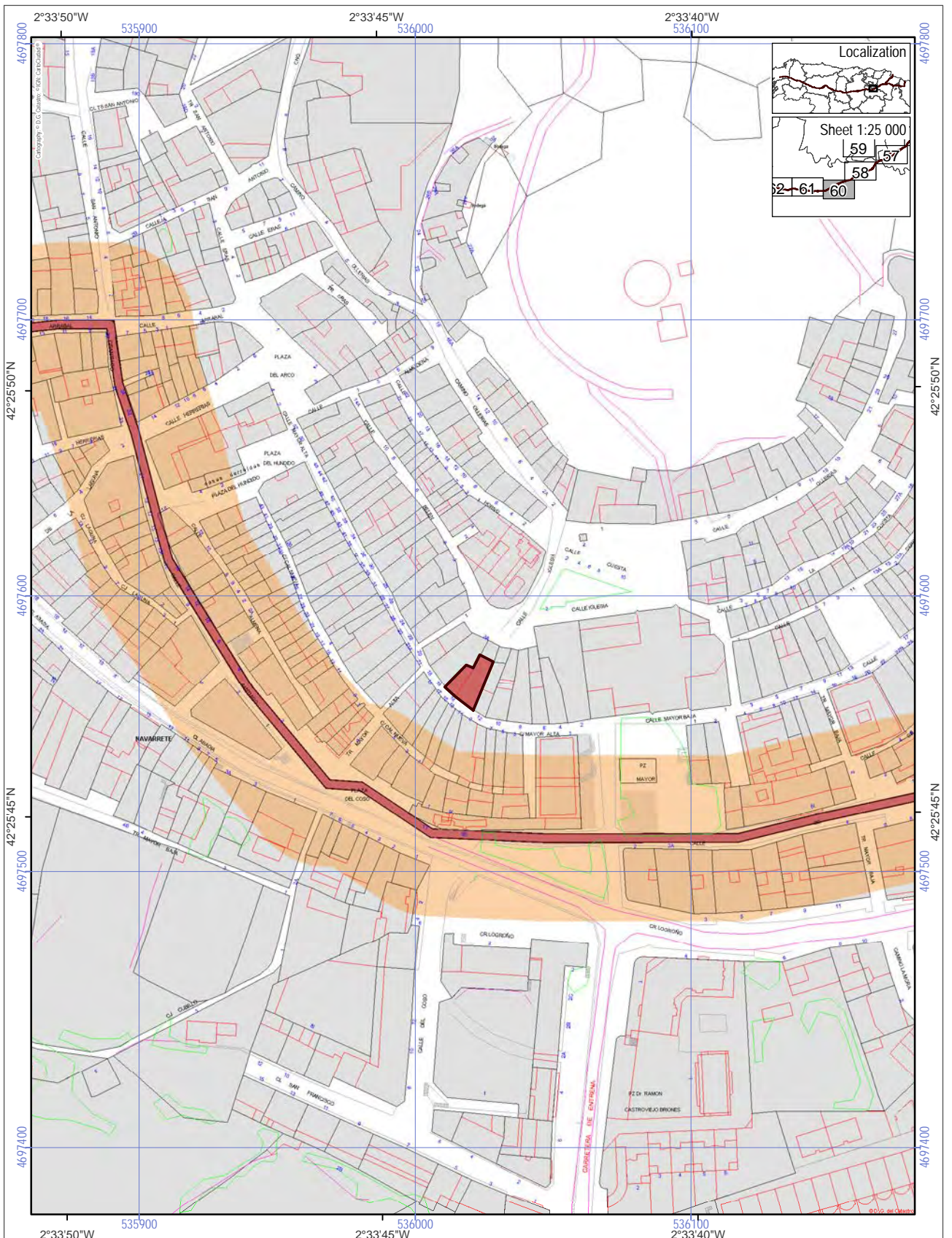
Scale 1:2 000

0 50 100 m

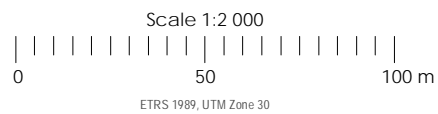
ETRS 1989, UTM Zone 30



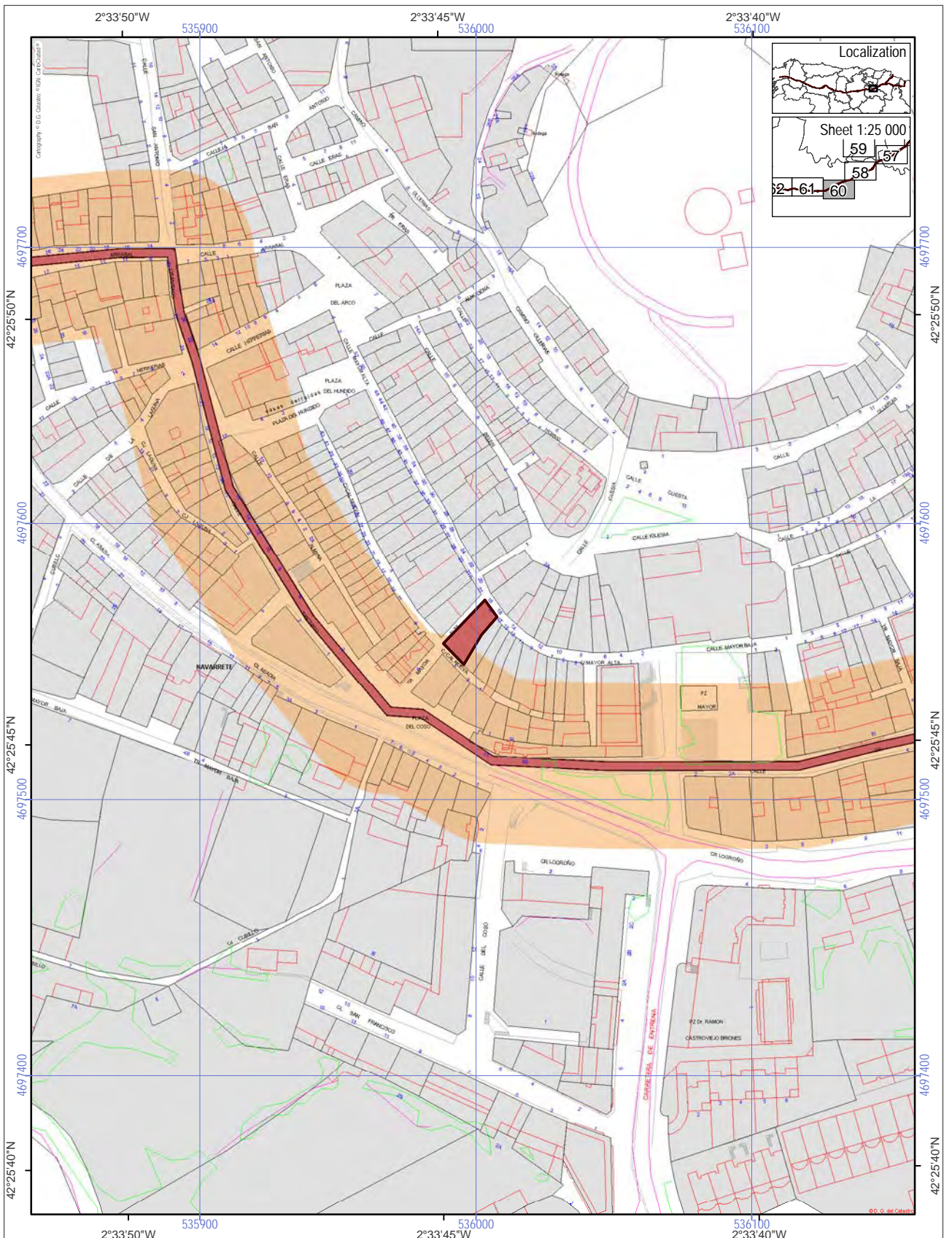
ROUTE OF SANTIAGO DE COMPOSTELA. WORLD HERITAGE
23, Mayor Alta street house [593]



- World Heritage Property
- Route of Santiago de Compostela
- Associated structures (0.0163 ha)
- Buffer zone of the World Heritage Property



ROUTE OF SANTIAGO DE COMPOSTELA. WORLD HERITAGE
14, Mayor Alta street house [594]



World Heritage Property

Route of Santiago de Compostela

Associated structures (0.0187 ha)

Buffer zone of the World Heritage Property

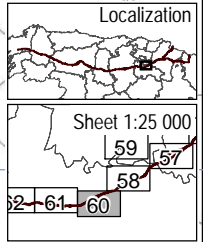
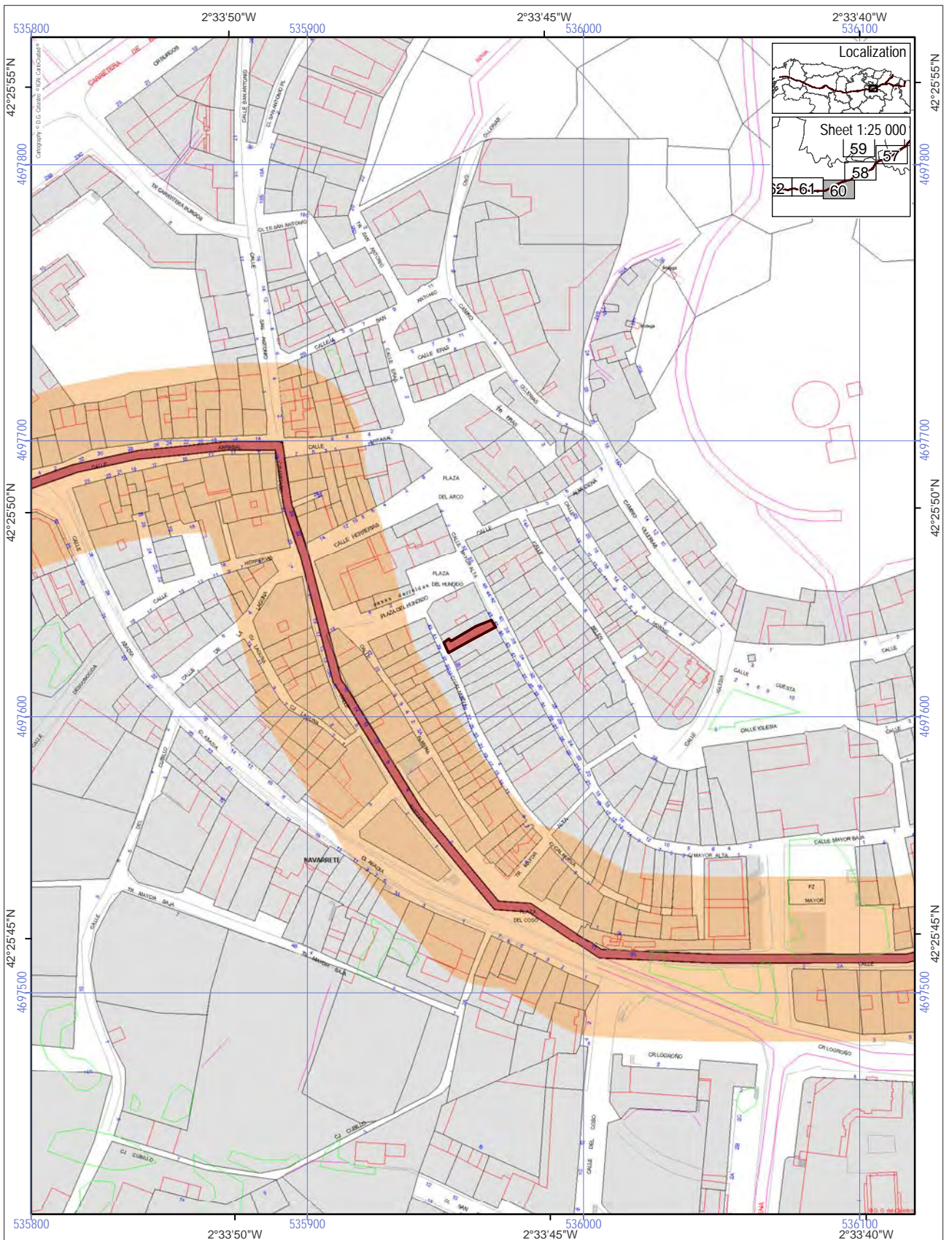
Scale 1:2 000

0 50 100 m

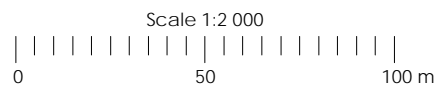
ETRS 1989, UTM Zone 30

NI

ROUTE OF SANTIAGO DE COMPOSTELA. WORLD HERITAGE
19, Mayor Alta street house [595]



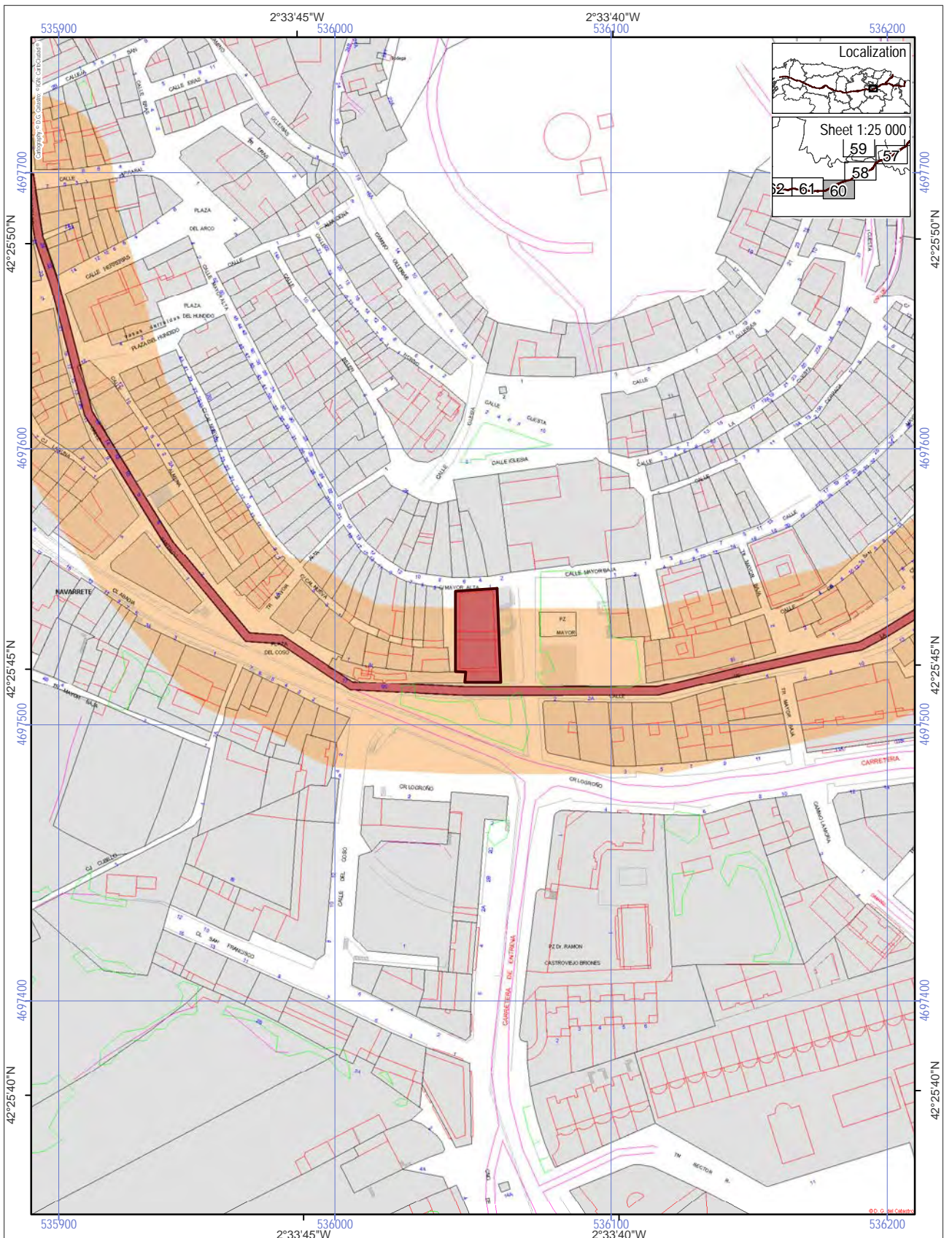
- World Heritage Property
- Route of Santiago de Compostela
- Associated structures (0.0062 ha)
- Buffer zone of the World Heritage Property



ETRS 1989, UTM Zone 30



ROUTE OF SANTIAGO DE COMPOSTELA. WORLD HERITAGE
47, Mayor Alta street house [596]

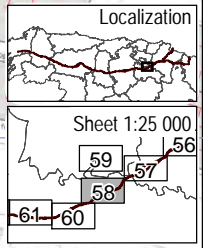
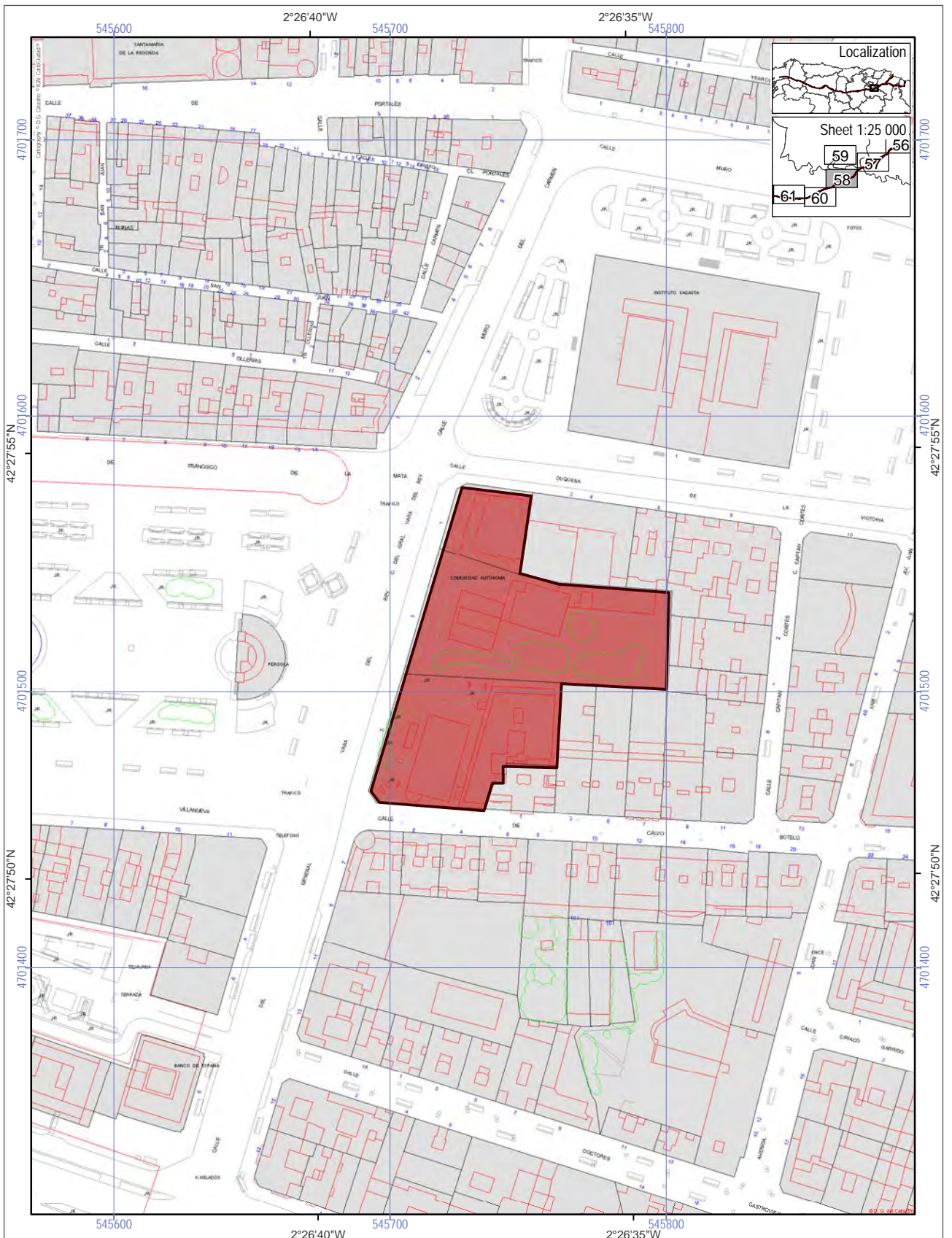


World Heritage Property
 Route of Santiago de Compostela
 Associated structures (0.0566 ha)
 Buffer zone of the World Heritage Property

Scale 1:2 000
 0 50 100 m
 ETRS 1989, UTM Zone 30

NI

ROUTE OF SANTIAGO DE COMPOSTELA. WORLD HERITAGE
 1, Mayor Alta street house [597]



World Heritage Property

Route of Santiago de Compostela

Associated structures (0.6656 ha)

Buffer zone of the World Heritage Property

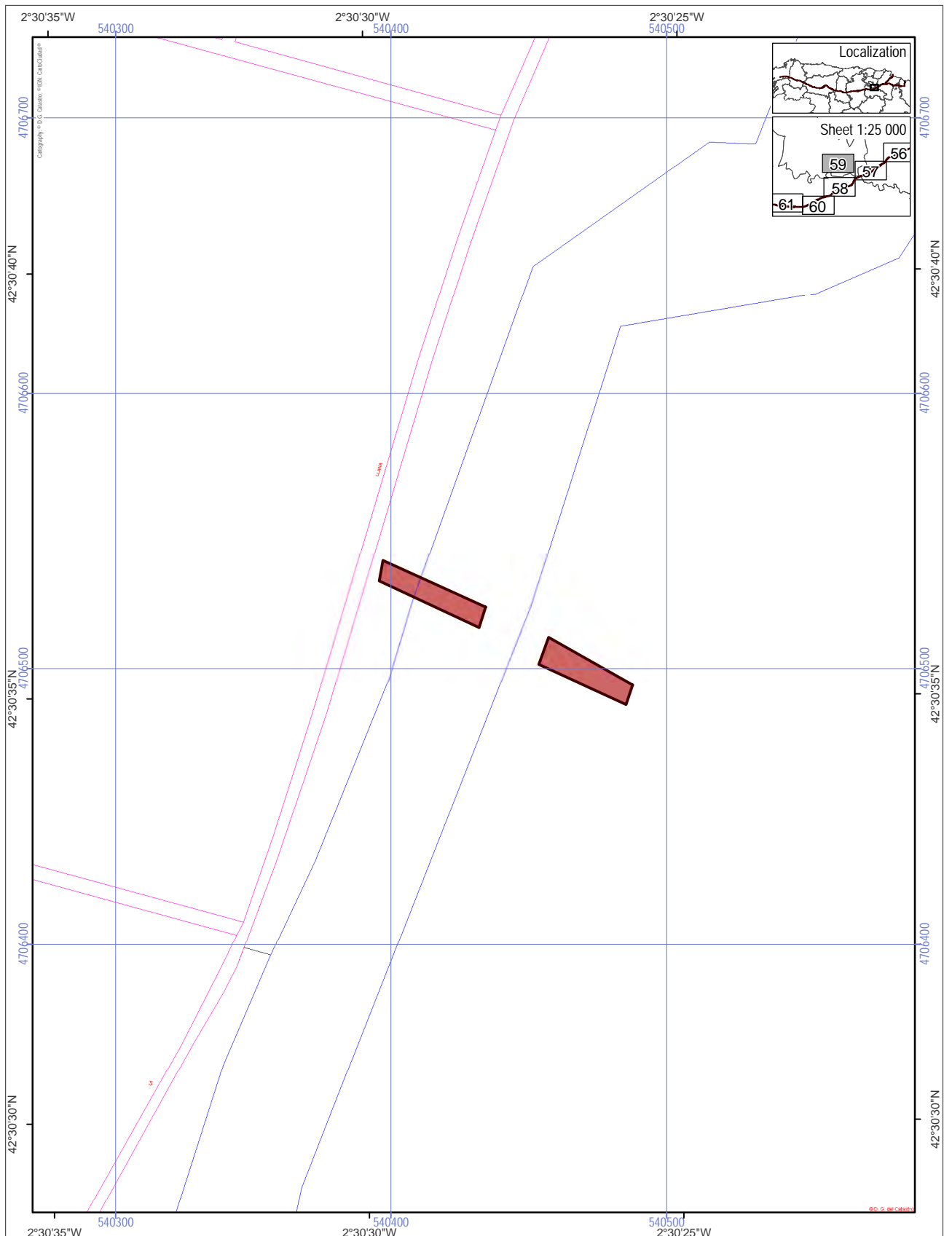
Scale 1:2 000

0 50 100 m

ETRS 1989, UTM Zone 30

N

ROUTE OF SANTIAGO DE COMPOSTELA. WORLD HERITAGE
 County Council Palace, Grand Hotel and Old Mansion area [598]



World Heritage Property

- Route of Santiago de Compostela
- Associated structures (-)
- Buffer zone of the World Heritage Property

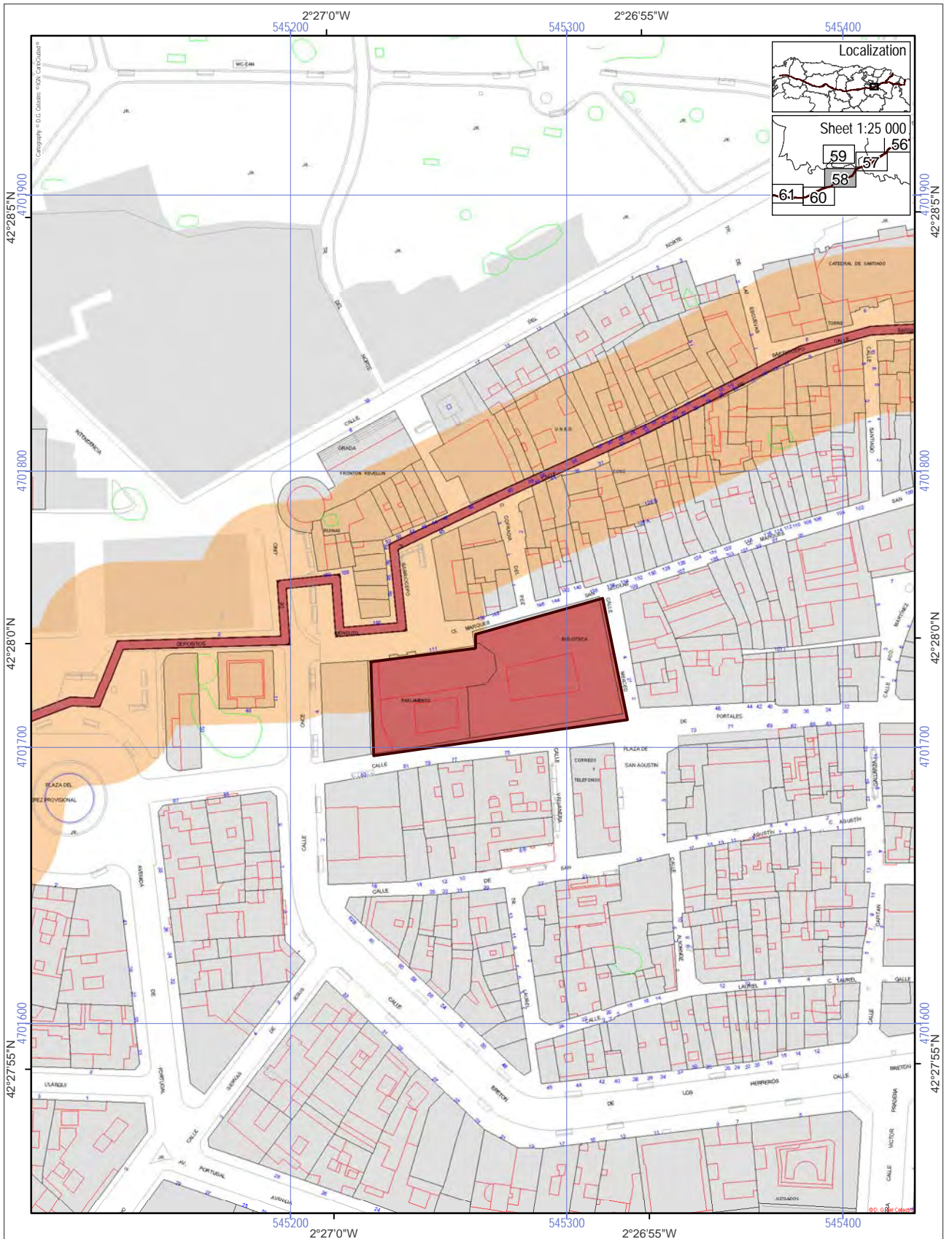
Scale 1:2 000

0 | 50 | 100 m

ETRS 1989, UTM Zone 30

N

ROUTE OF SANTIAGO DE COMPOSTELA. WORLD HERITAGE
Roman bridge of Mantible [599]



World Heritage Property

Route of Santiago de Compostela

Associated structures (0.343 ha)

Buffer zone of the World Heritage Property

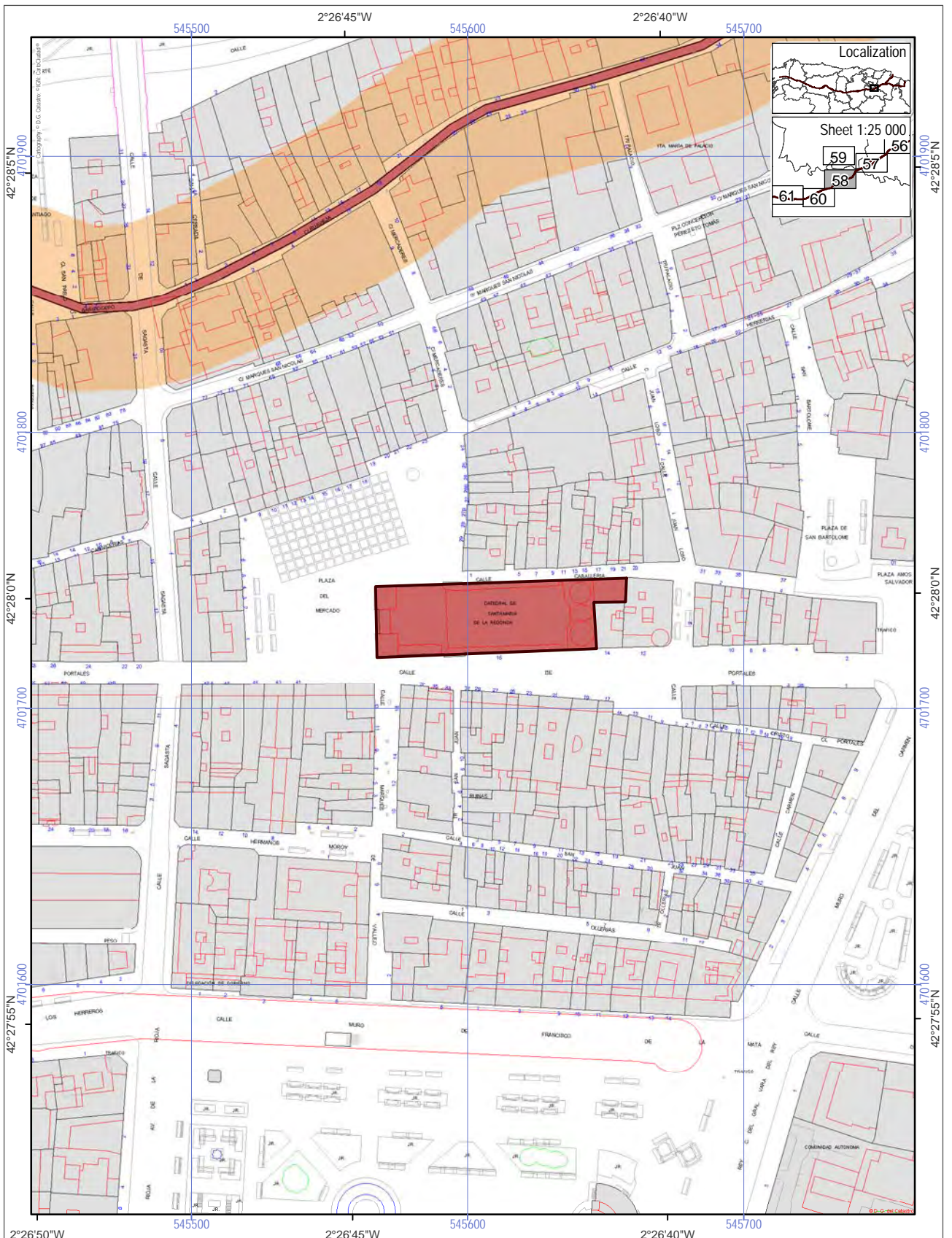
Scale 1:2 000

0 50 100 m

ETRS 1989, UTM Zone 30

North arrow symbol

ROUTE OF SANTIAGO DE COMPOSTELA. WORLD HERITAGE
 Old tobacco factory (Convent of Merced) [600]



World Heritage Property

Route of Santiago de Compostela

Associated structures (0.205 ha)

Buffer zone of the World Heritage Property

Scale 1:2 000

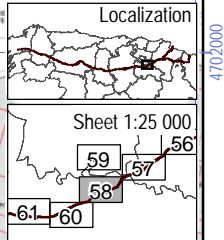
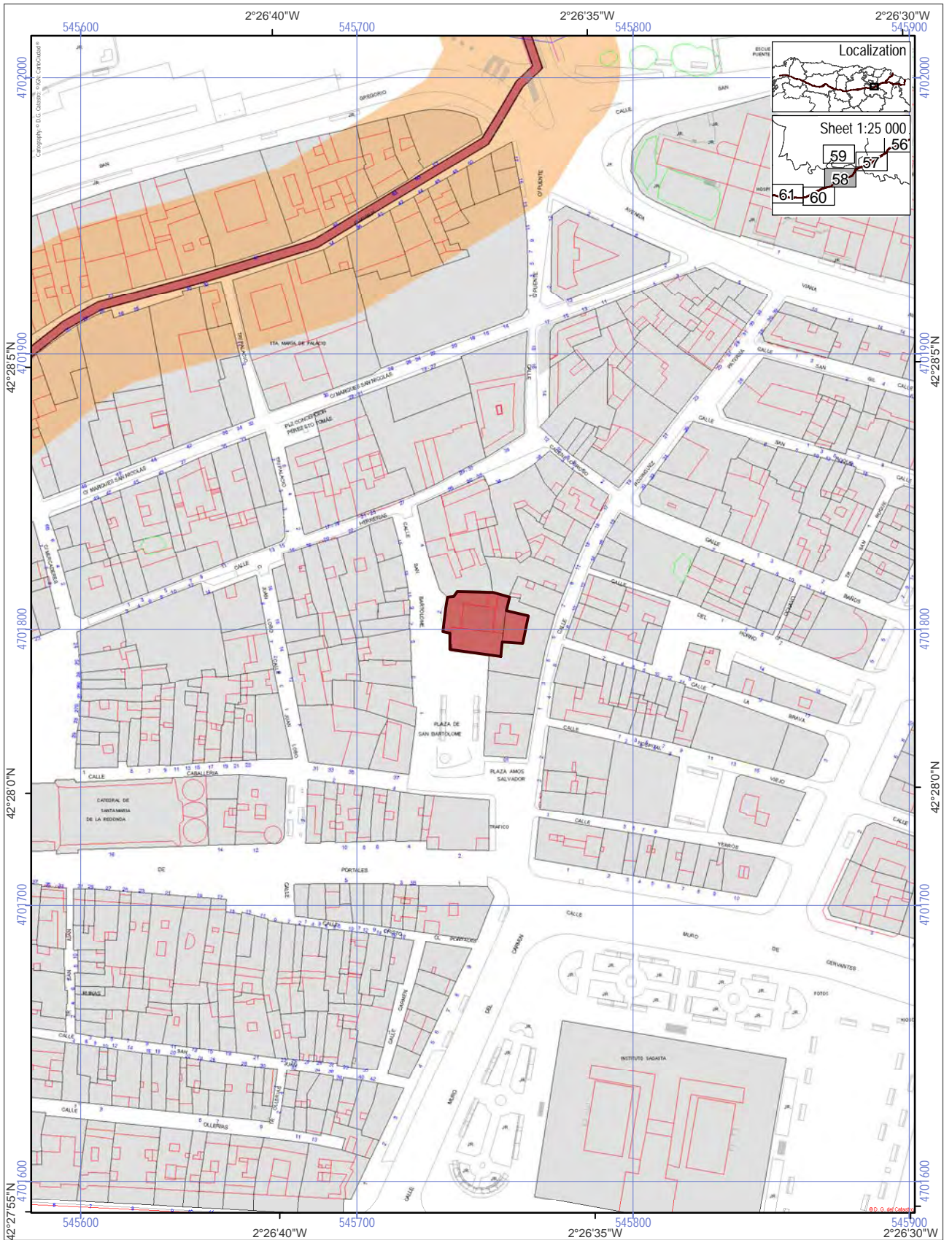
0 50 100 m

ETRS 1989, UTM Zone 30

NI

ROUTE OF SANTIAGO DE COMPOSTELA. WORLD HERITAGE

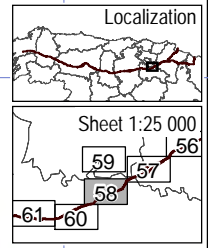
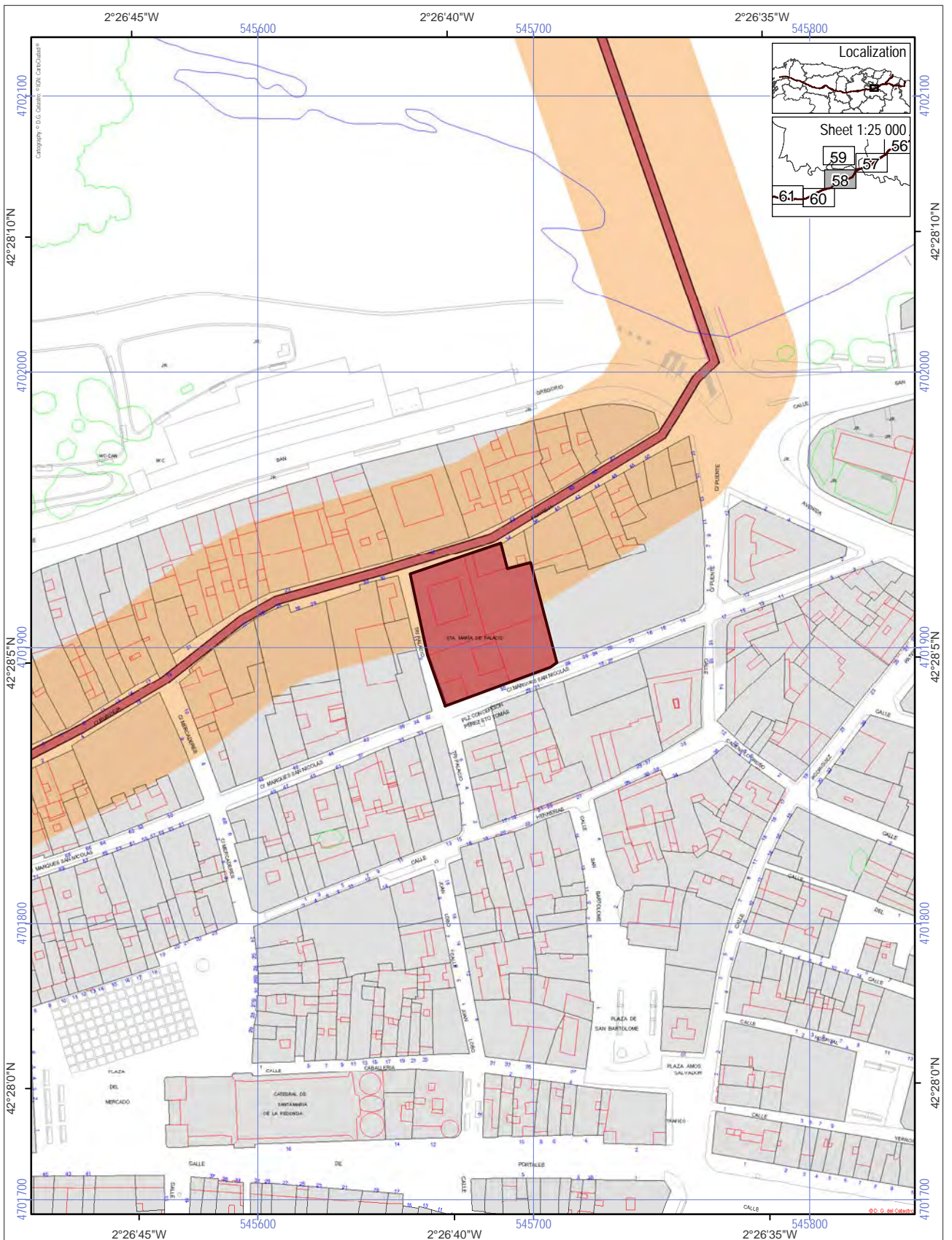
Church of Santa María de la Redonda [601]



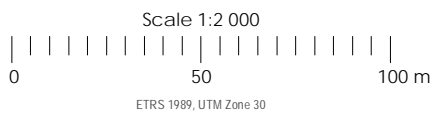
- World Heritage Property
- Route of Santiago de Compostela
- Associated structures (0.056 ha)
- Buffer zone of the World Heritage Property



ROUTE OF SANTIAGO DE COMPOSTELA. WORLD HERITAGE
Church of San Bartolomé [602]

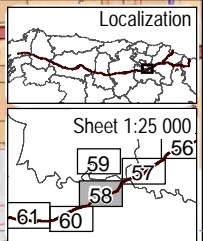
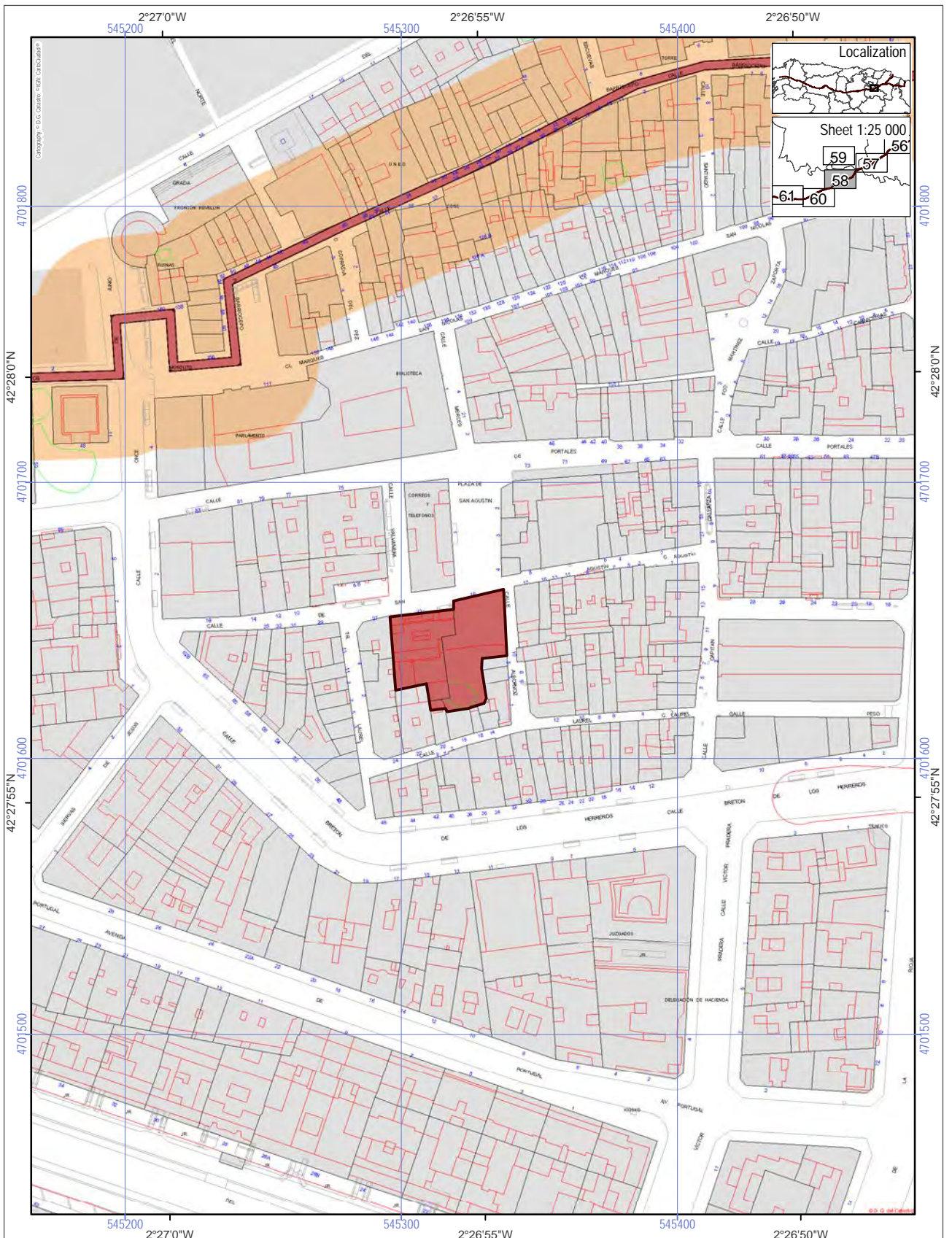


- World Heritage Property
- Route of Santiago de Compostela
- Associated structures (0.2067 ha)
- Buffer zone of the World Heritage Property

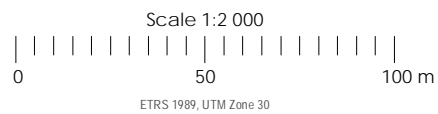


ETRS 1989, UTM Zone 30

ROUTE OF SANTIAGO DE COMPOSTELA. WORLD HERITAGE
Church of Santa María de Palacio [603]

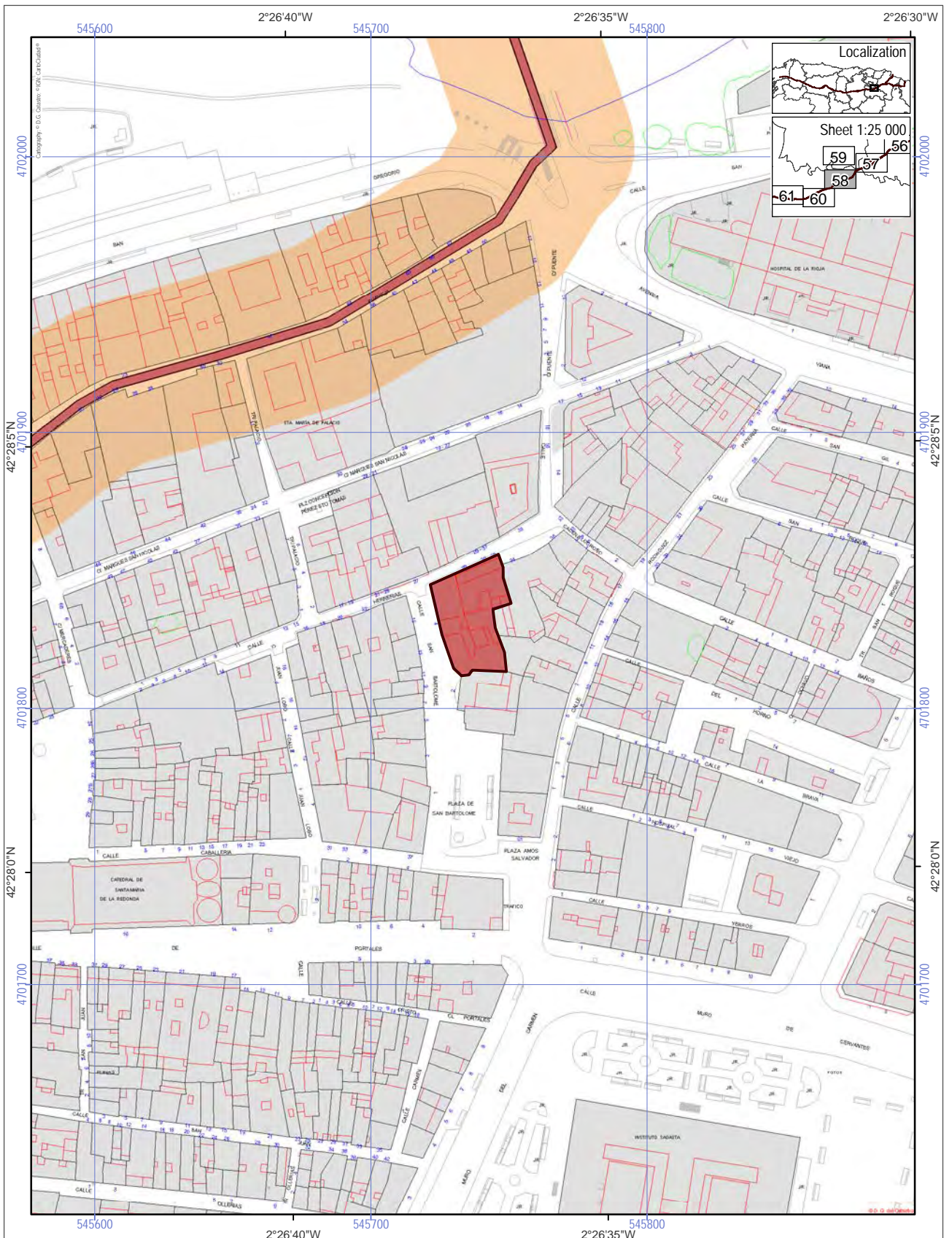


- World Heritage Property
- Route of Santiago de Compostela
- + Associated structures (0.1239 ha)
- + Buffer zone of the World Heritage Property



ETRS 1989, UTM Zone 30

ROUTE OF SANTIAGO DE COMPOSTELA. WORLD HERITAGE
 Museum of Fine Arts in Logroño [604]



- World Heritage Property
- Route of Santiago de Compostela
- Associated structures (0.083 ha)
- Buffer zone of the World Heritage Property

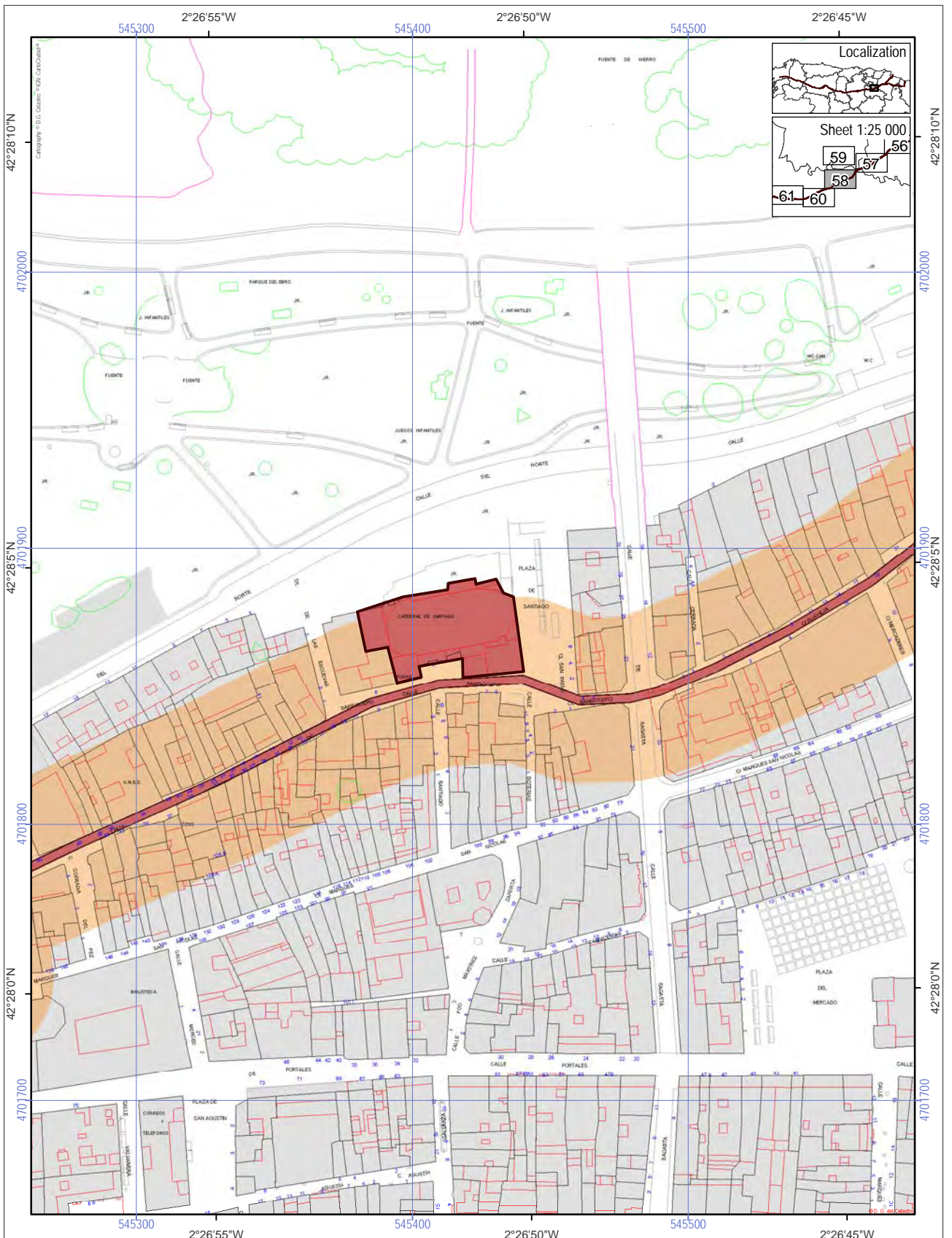
Scale 1:2 000



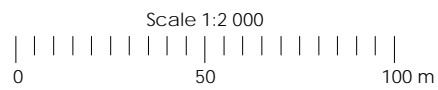
ETRS 1989, UTM Zone 30



ROUTE OF SANTIAGO DE COMPOSTELA. WORLD HERITAGE
Palace of the Marquis of the Monastery [606]



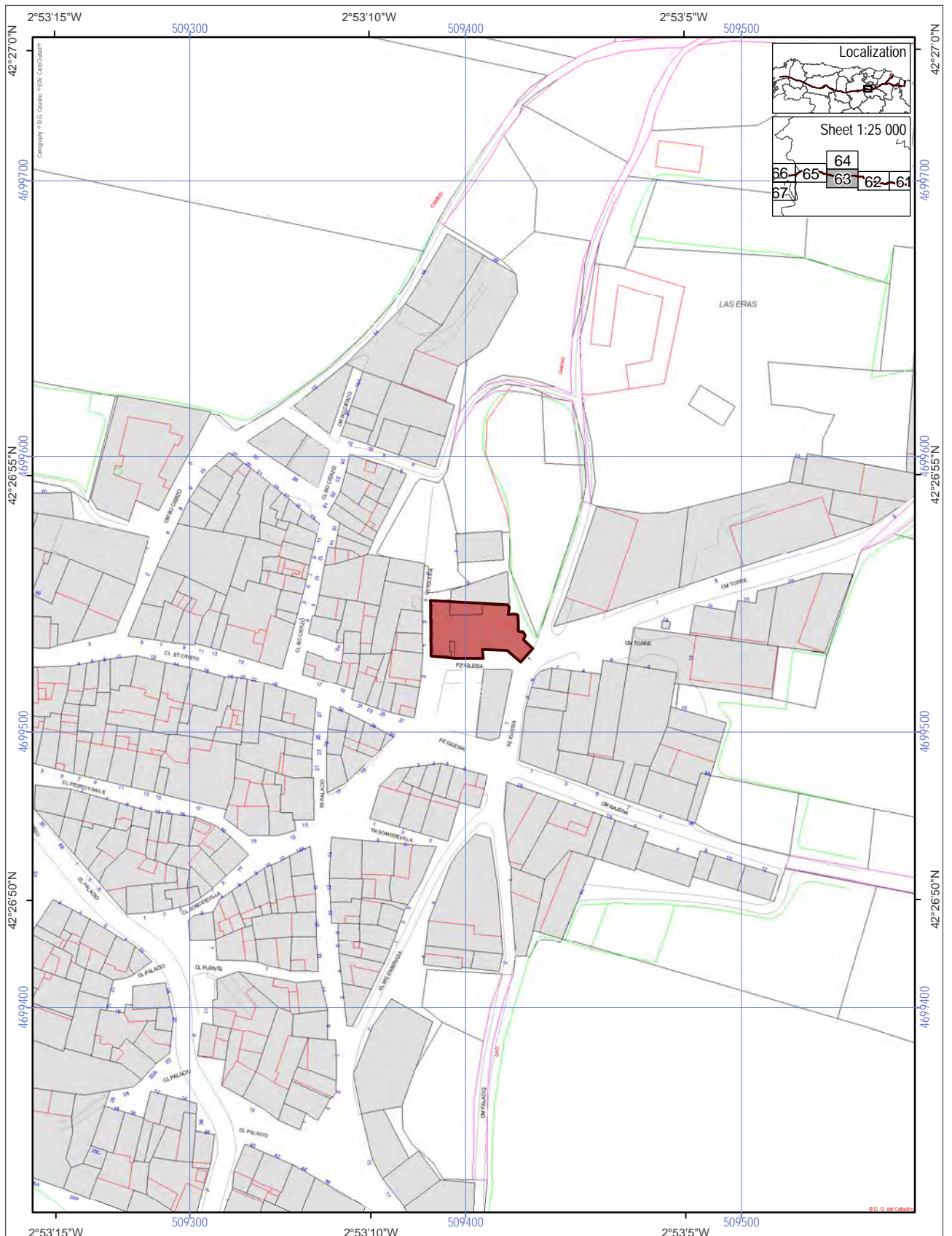
- World Heritage Property
- Route of Santiago de Compostela
- Associated structures (0.1598 ha)
- Buffer zone of the World Heritage Property



ETRS 1989, UTM Zone 30



ROUTE OF SANTIAGO DE COMPOSTELA. WORLD HERITAGE
Parish Church of Santiago el Real [607]



World Heritage Property

- Route of Santiago de Compostela
- Associated structures (0.064 ha)
- Buffer zone of the World Heritage Property

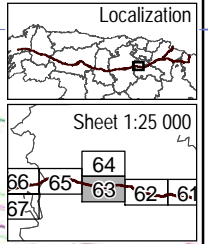
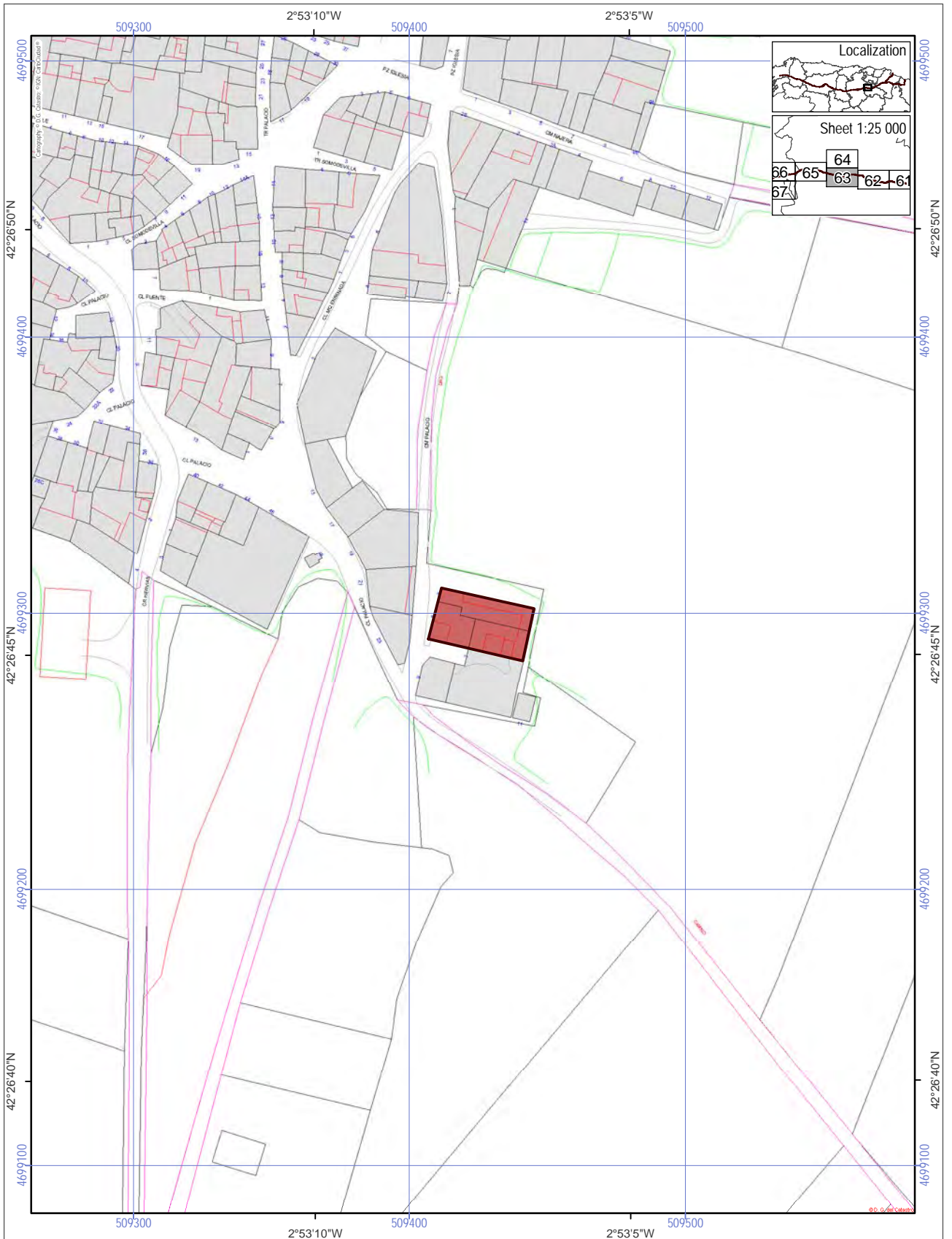
Scale 1:2 000

0 | 50 | 100 m

ETRS 1989, UTM Zone 30

N

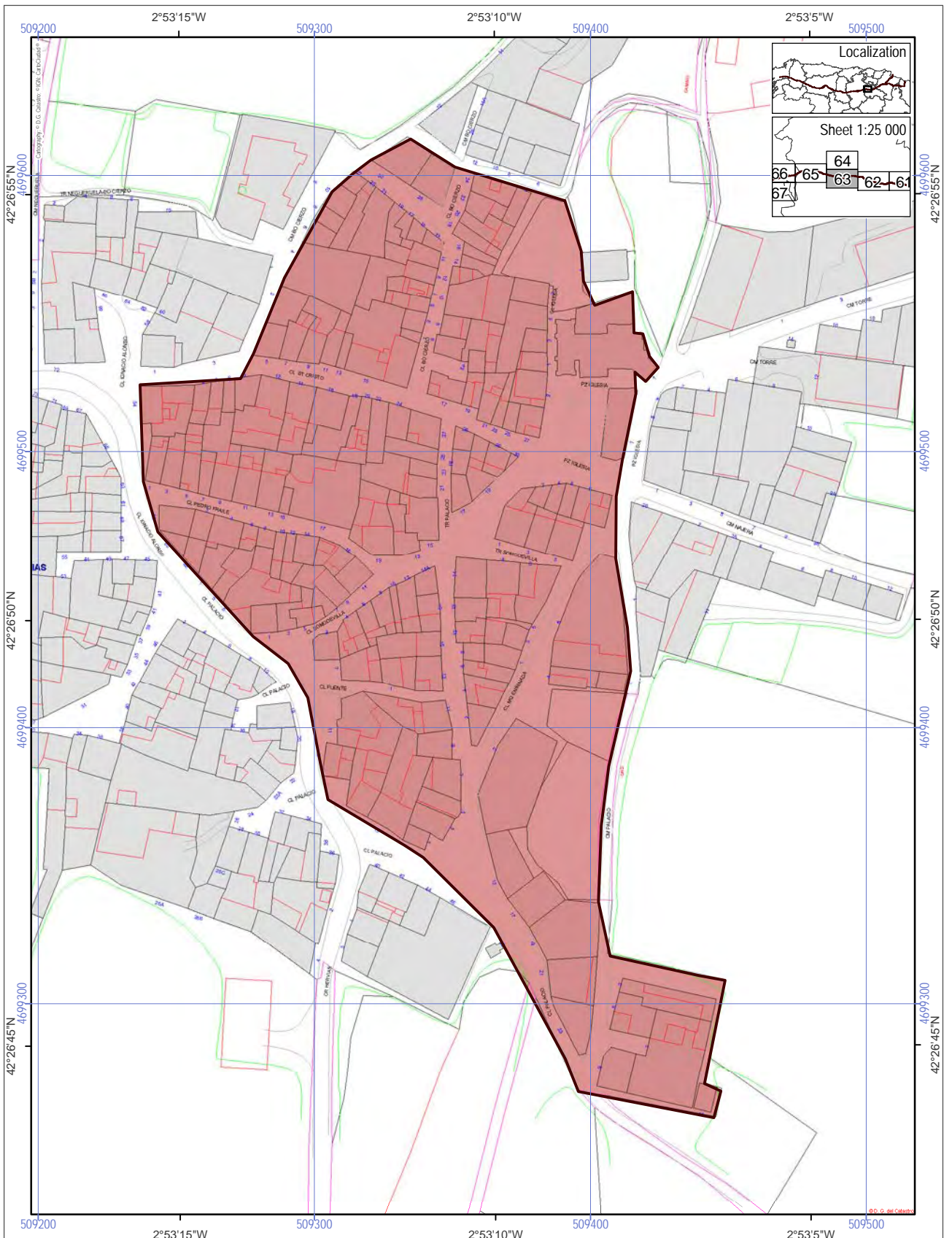
ROUTE OF SANTIAGO DE COMPOSTELA. WORLD HERITAGE
Parish Church of Asunción [608]



World Heritage Property
 ■ Route of Santiago de Compostela
 ■ Associated structures (0.0448 ha)
 ■ Buffer zone of the World Heritage Property

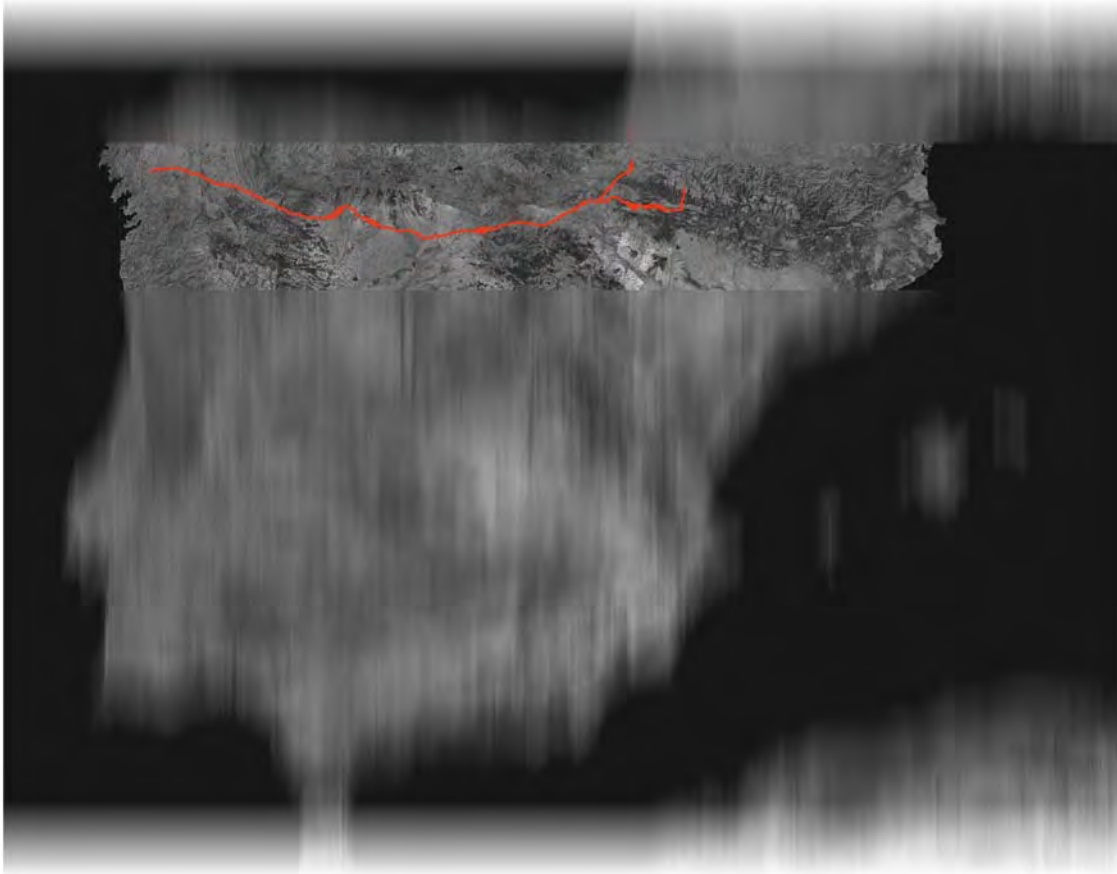
Scale 1:2 000
 0 50 100 m
 ETRS 1989, UTM Zone 30

ROUTE OF SANTIAGO DE COMPOSTELA. WORLD HERITAGE
 Conde de Hervías' Palace [609]



<ul style="list-style-type: none"> World Heritage Property Route of Santiago de Compostela Associated structures (4.0775 ha) Buffer zone of the World Heritage Property 	<p>Scale 1:2 000</p> <p>0 50 100 m</p> <p>ETRS 1989, UTM Zone 30</p>	
---------------------------------------------------------------------------------------------------------------------------------------------------------------------------------------------------------------------------------------------------------------------------------------------------------------------------------------------------------------------------------------------------------------------------------------------------------------------------------------------------------------------------------------------------------------------------------------------------------------------------------------------------------------------------------------------------------------------------------------------------------------------------------------------------------------	----------------------------------------------------------------------	--

ROUTE OF SANTIAGO DE COMPOSTELA. WORLD HERITAGE
Hervías [610]



R O U T E O F S A N T I A G O D E C O M P O S T E L A

(REF.: 669)

RETROSPECTIVE INVENTORY - ASSOCIATED COMPONENTS
Volume III/VII: La Rioja

Consejo  Jacobeo

MARCH | 2014

GENERAL INDEX

VOLUMES	CODES
I. Aragón: Huesca y Zaragoza	1 - 148
II. Navarra	149 - 526
III. La Rioja	527 - 610
IV. Castilla y León 1: Burgos	979 - 1 315
V. Castilla y León 2: Palencia, León oriental y León capital	1 316 - 1 672
VI. Castilla y León 3: León occidental	1 673 - 1 912
VII. Galicia: Lugo y A Coruña	611 - 978

VOLUME III/VII: INDEX

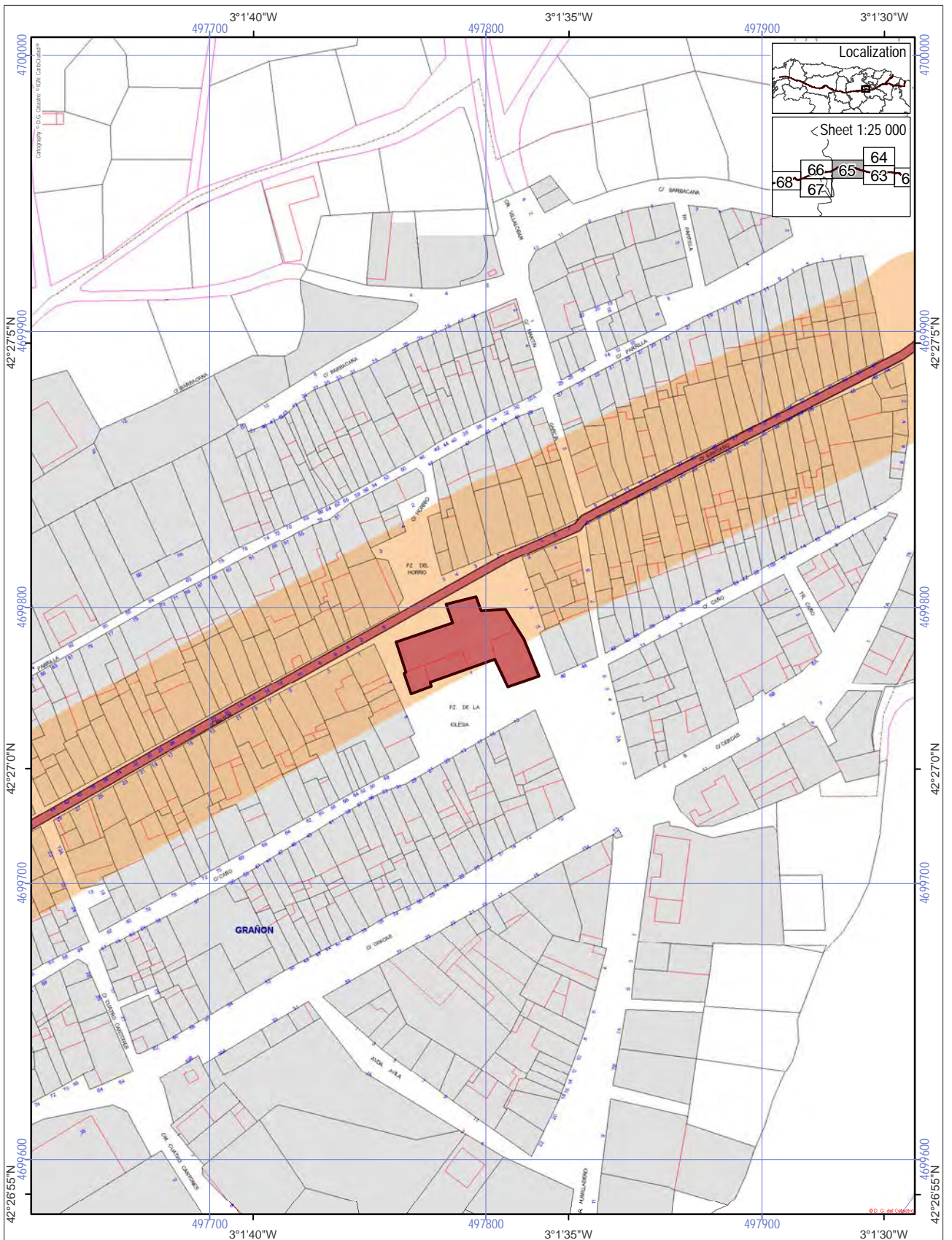
Code	Name	Province	Municipality
527	Parish of San Juan Bautista	La Rioja	Grañón
528	Church of San Francisco	La Rioja	Santo Domingo de la Calzada
529	Cathedral of El Salvador and Santa María	La Rioja	Santo Domingo de la Calzada
530	Santo Domingo de la Calzada	La Rioja	Santo Domingo de la Calzada
531	Trastamara's house or Obispo del Pino Palace	La Rioja	Santo Domingo de la Calzada
532	56, Zumalacárregui street building	La Rioja	Santo Domingo de la Calzada
533	10, San Francisco square house	La Rioja	Santo Domingo de la Calzada
534	Rampart	La Rioja	Santo Domingo de la Calzada
535	Town hall of Santo Domingo de la Calzada	La Rioja	Santo Domingo de la Calzada
536	County Court	La Rioja	Santo Domingo de la Calzada
537	12, Hilario Pérez street house	La Rioja	Santo Domingo de la Calzada
538	Hermitage of Nuestra Señora de la Plaza	La Rioja	Santo Domingo de la Calzada
539	Bridge	La Rioja	Santo Domingo de la Calzada
540	5, Cristo street house	La Rioja	Santo Domingo de la Calzada
541	Convent of Franciscans	La Rioja	Santo Domingo de la Calzada
542	15, Cristo street house	La Rioja	Santo Domingo de la Calzada
543	Convent of Madres Bernardas	La Rioja	Santo Domingo de la Calzada
544	Parador (Hotel)	La Rioja	Santo Domingo de la Calzada
545	45, Zumalacárregui street house	La Rioja	Santo Domingo de la Calzada
546	85, Zumalacárregui street house	La Rioja	Santo Domingo de la Calzada
547	89, Zumalacárregui street house	La Rioja	Santo Domingo de la Calzada
548	104, Zumalacárregui street house	La Rioja	Santo Domingo de la Calzada
549	36, General Molastreet house	La Rioja	Santo Domingo de la Calzada
550	64, General Molastreet house	La Rioja	Santo Domingo de la Calzada
551	71, General Molastreet house	La Rioja	Santo Domingo de la Calzada
552	88, General Molastreet house	La Rioja	Santo Domingo de la Calzada
553	General Mola street house	La Rioja	Santo Domingo de la Calzada

ROUTE OF SANTIAGO DE COMPOSTELA | WORLD HERITAGE

Code	Name	Province	Municipality
554	Church of Santa María de la Antigua	La Rioja	Bañares
555	Church of Santa Cruz	La Rioja	Bañares
556	Bañares	La Rioja	Bañares
557	España square house	La Rioja	Bañares
558	Ciriñuela	La Rioja	Cirueña
559	Parish Church of San Millán	La Rioja	Cirueña
560	Cirueña	La Rioja	Cirueña
561	Hermitage of Remedios	La Rioja	Cirueña
562	Church of San Andrés	La Rioja	Cirueña
563	Alesanco	La Rioja	Alesanco
564	Church of San Miguel - Church of Santa María de la Asunción	La Rioja	Alesanco
565	Hermitage of Virgen del Prado	La Rioja	Alesanco
566	Torrecilla sobre Alesanco (Villa)	La Rioja	Torrecilla sobre Alesanco
567	Church of Nuestra Señora de la Asunción	La Rioja	Torrecilla sobre Alesanco
568	Stone Cross	La Rioja	Azofra
569	Village	La Rioja	Azofra
570	Church of Nuestra Señora de los Ángeles	La Rioja	Azofra
571	Main street house	La Rioja	Azofra
572	8-10, Sol street house	La Rioja	Azofra
573	Monastery of Santa María la Real	La Rioja	Nájera
574	Parish Church of La Cruz	La Rioja	Nájera
575	Nájera	La Rioja	Nájera
576	Church Madre de Dios	La Rioja	Nájera
577	Parish Church of Clarisas	La Rioja	Nájera
578	18-20, Garran street houses	La Rioja	Nájera
579	Garran street house	La Rioja	Nájera
580	Martón Pascual street house	La Rioja	Nájera
581	Queipo del Llano street Arcade	La Rioja	Nájera
582	Alesón	La Rioja	Alesón
583	Parish Church of San Martín	La Rioja	Alesón
584	Medio street house	La Rioja	Alesón

ROUTE OF SANTIAGO DE COMPOSTELA | WORLD HERITAGE

Code	Name	Province	Municipality
585	Pillory	La Rioja	Huércanos
586	Church of San Pedro	La Rioja	Huércanos
587	2, García Vaquero street house	La Rioja	Huércanos
588	15, España square house	La Rioja	Huércanos
589	Huércanos	La Rioja	Huércanos
590	Navarrete	La Rioja	Navarrete
591	De La Cruz street house	La Rioja	Navarrete
592	21, Mayor Alta street house	La Rioja	Navarrete
593	23, Mayor Alta street house	La Rioja	Navarrete
594	14, Mayor Alta street house	La Rioja	Navarrete
595	19, Mayor Alta street house	La Rioja	Navarrete
596	47, Mayor Alta street house	La Rioja	Navarrete
597	1, Mayor Alta street house	La Rioja	Navarrete
598	County Council Palace, Grand Hotel and Old Mansion area	La Rioja	Logroño
599	Roman bridge of Mantible	La Rioja	Logroño
600	Old tobacco factory (Convent of Merced)	La Rioja	Logroño
601	Church of Santa María de la Redonda	La Rioja	Logroño
602	Church of San Bartolomé	La Rioja	Logroño
603	Church of Santa María de Palacio	La Rioja	Logroño
604	Museum of Fine Arts in Logroño	La Rioja	Logroño
605	Los Herreros Breton Theatre	La Rioja	Logroño
606	Palace of the Marquis of the Monastery	La Rioja	Logroño
607	Parish Church of Santiago el Real	La Rioja	Logroño
608	Parish Church of Asunción	La Rioja	Hervías
609	Conde de Hervías' Palace	La Rioja	Hervías
610	Hervías	La Rioja	Hervías



World Heritage Property

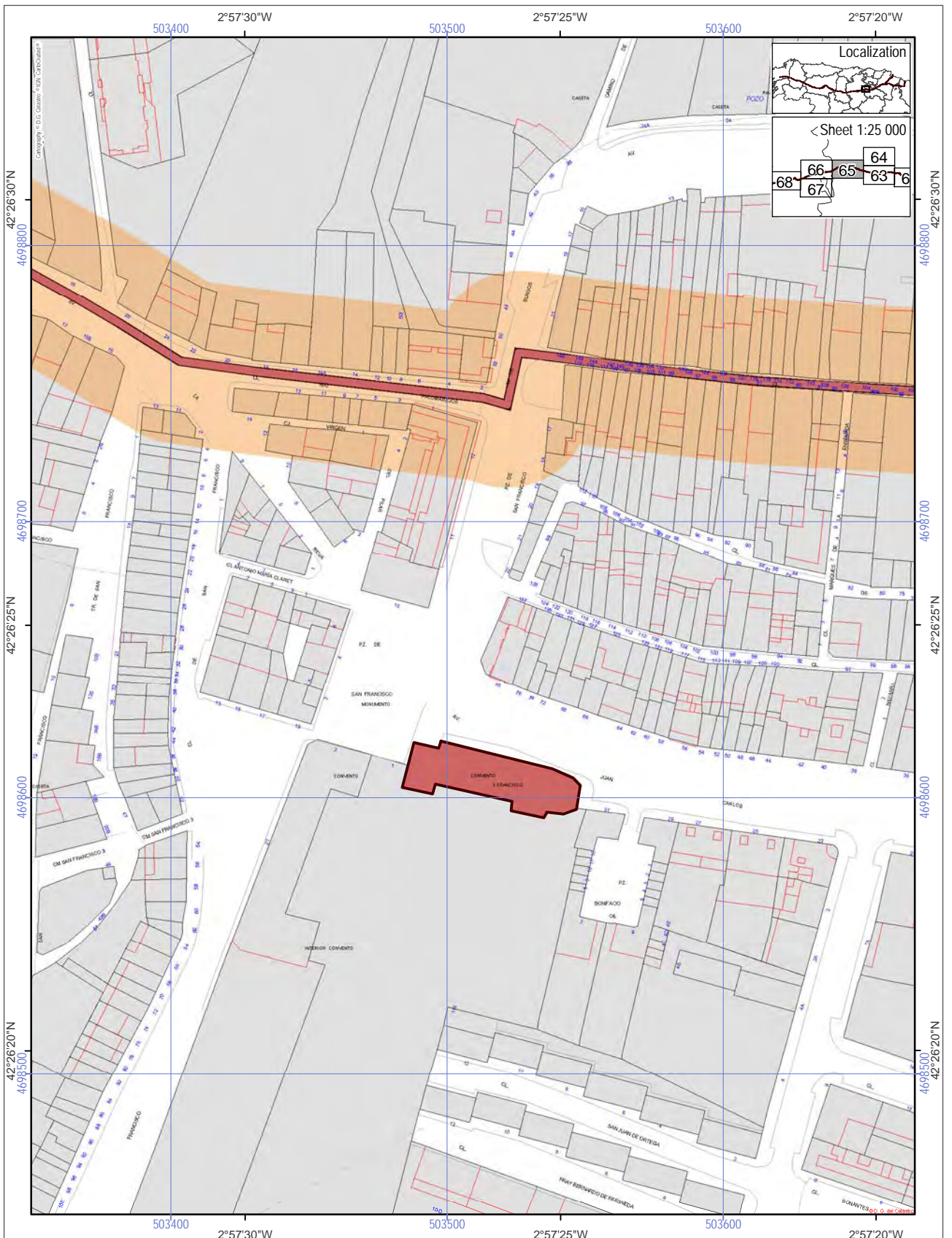
- Route of Santiago de Compostela
- Associated structures (0.0982 ha)
- Buffer zone of the World Heritage Property

Scale 1:2 000




0 50 100 m

ETRS 1989, UTM Zone 30

ROUTE OF SANTIAGO DE COMPOSTELA. WORLD HERITAGE
Parish of San Juan Bautista [527]



World Heritage Property

-  Route of Santiago de Compostela
-  Associated structures (0.0331ha)
-  Buffer zone of the World Heritage Property

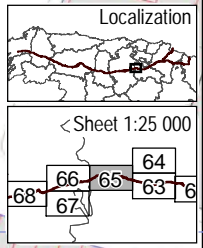
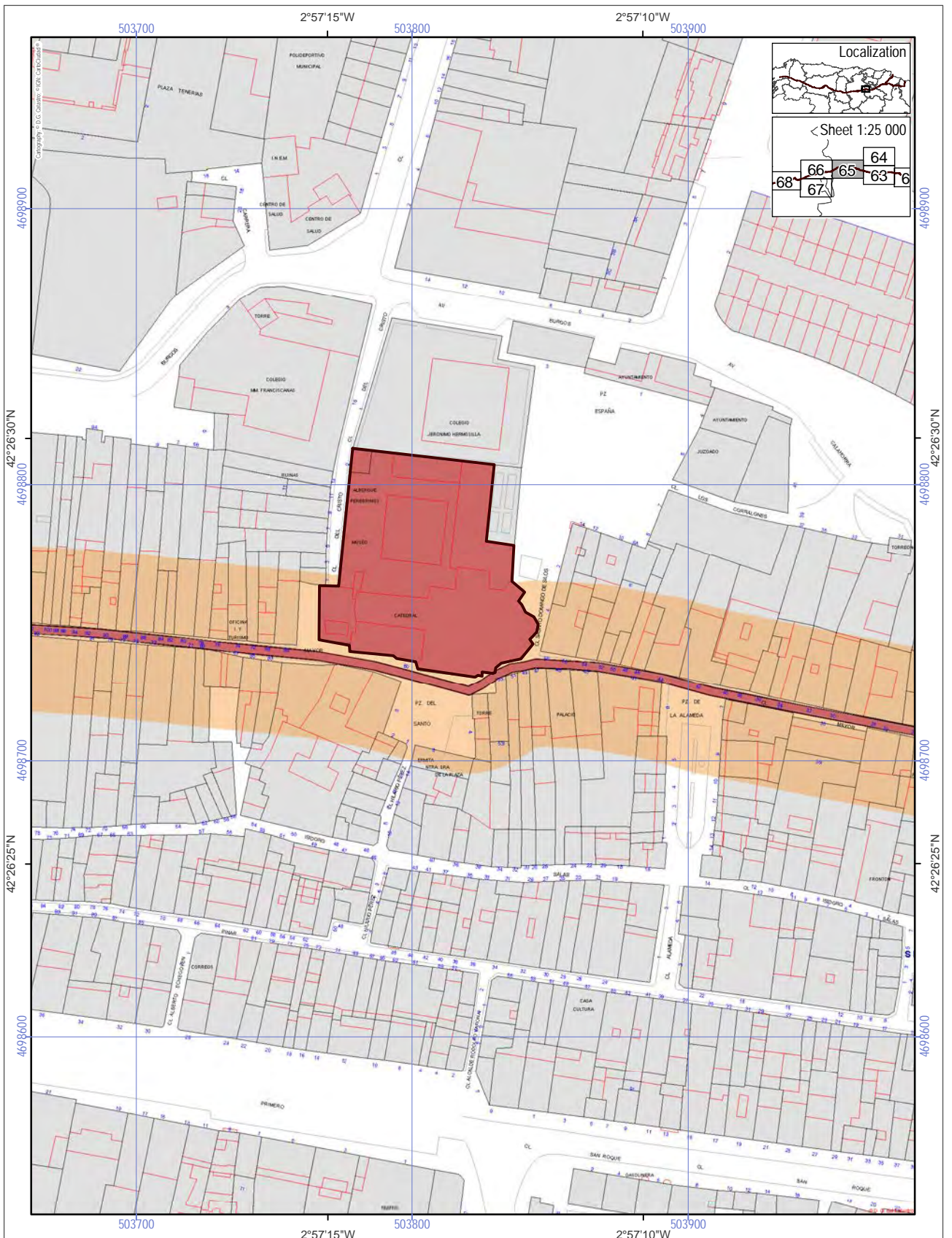
Scale 1:2 000

0 | 50 | 100 m

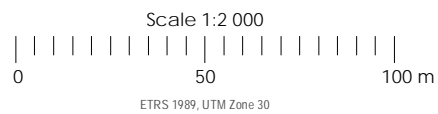
ETRS 1989, UTM Zone 30

N

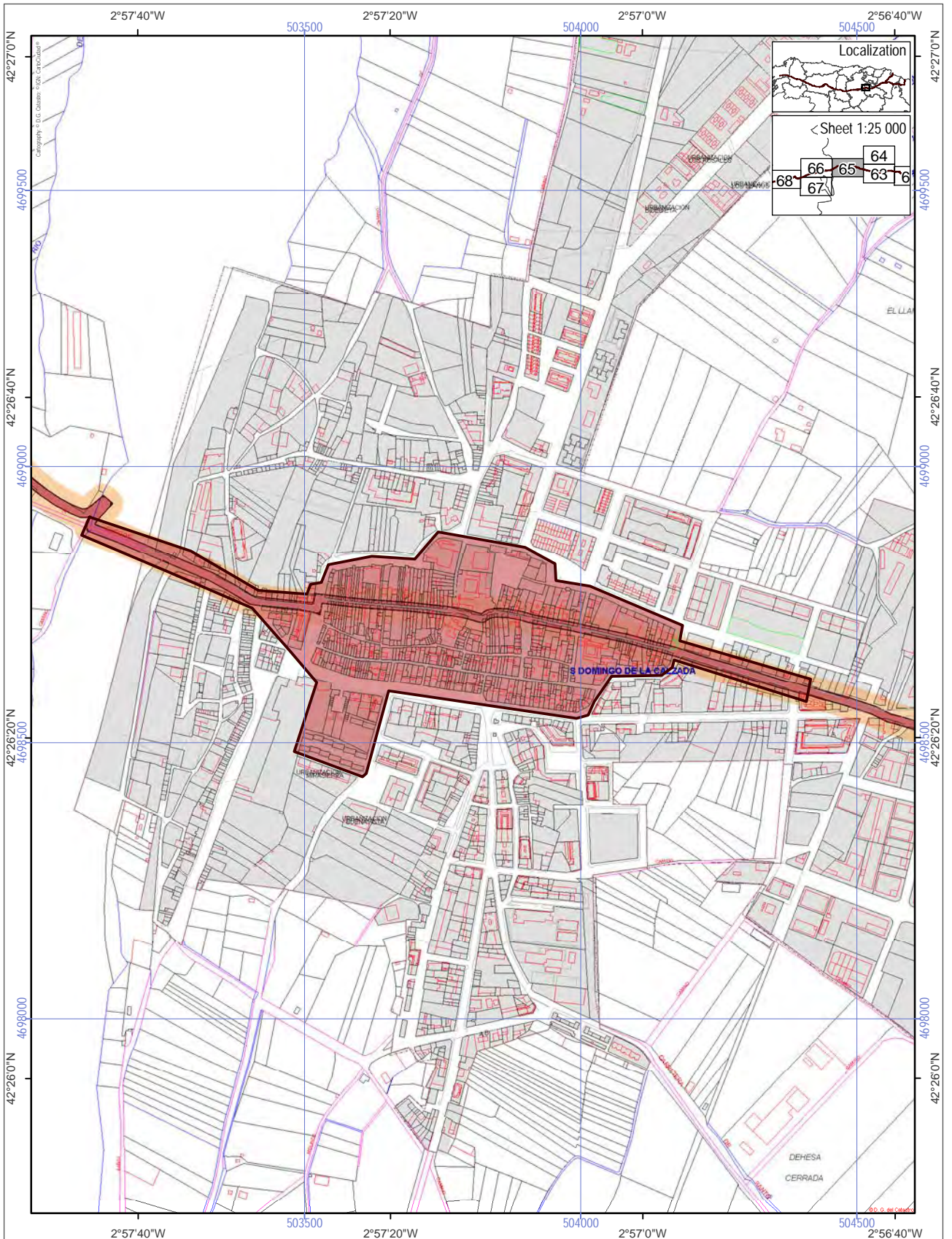
ROUTE OF SANTIAGO DE COMPOSTELA. WORLD HERITAGE
Church of San Francisco [528]



- World Heritage Property
- Route of Santiago de Compostela
- Associated structures (0.49 ha)
- Buffer zone of the World Heritage Property



ROUTE OF SANTIAGO DE COMPOSTELA. WORLD HERITAGE
Cathedral of El Salvador and Santa María [529]



World Heritage Property
 Route of Santiago de Compostela
 Associated structures (18.092 ha)
 Buffer zone of the World Heritage Property

Scale 1:10 000
 0 250 500 m
 ETRS 1989, UTM Zone 30

ROUTE OF SANTIAGO DE COMPOSTELA. WORLD HERITAGE
 Santo Domingo de la Calzada [530]



World Heritage Property
 Route of Santiago de Compostela
 Associated structures (0.0222 ha)
 Buffer zone of the World Heritage Property

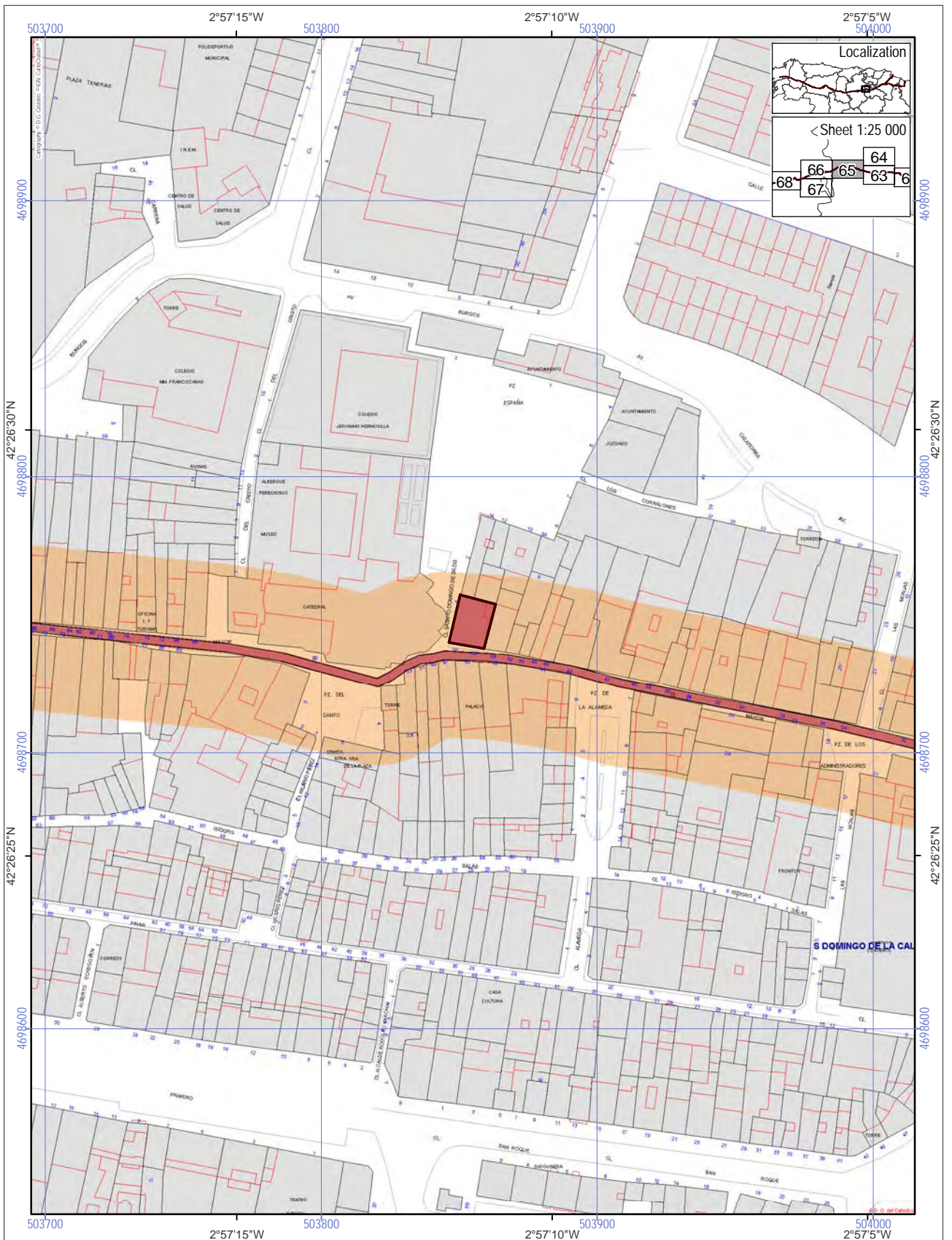
Scale 1:2 000

0 50 100 m

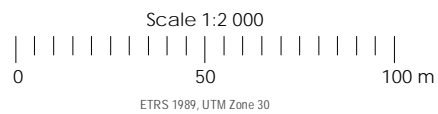
ETRS 1989, UTM Zone 30

NI

ROUTE OF SANTIAGO DE COMPOSTELA. WORLD HERITAGE
 Trastámara's house or Obispo del Pino Palace [531]



- World Heritage Property
- Route of Santiago de Compostela
- Associated structures (0.0289 ha)
- Buffer zone of the World Heritage Property

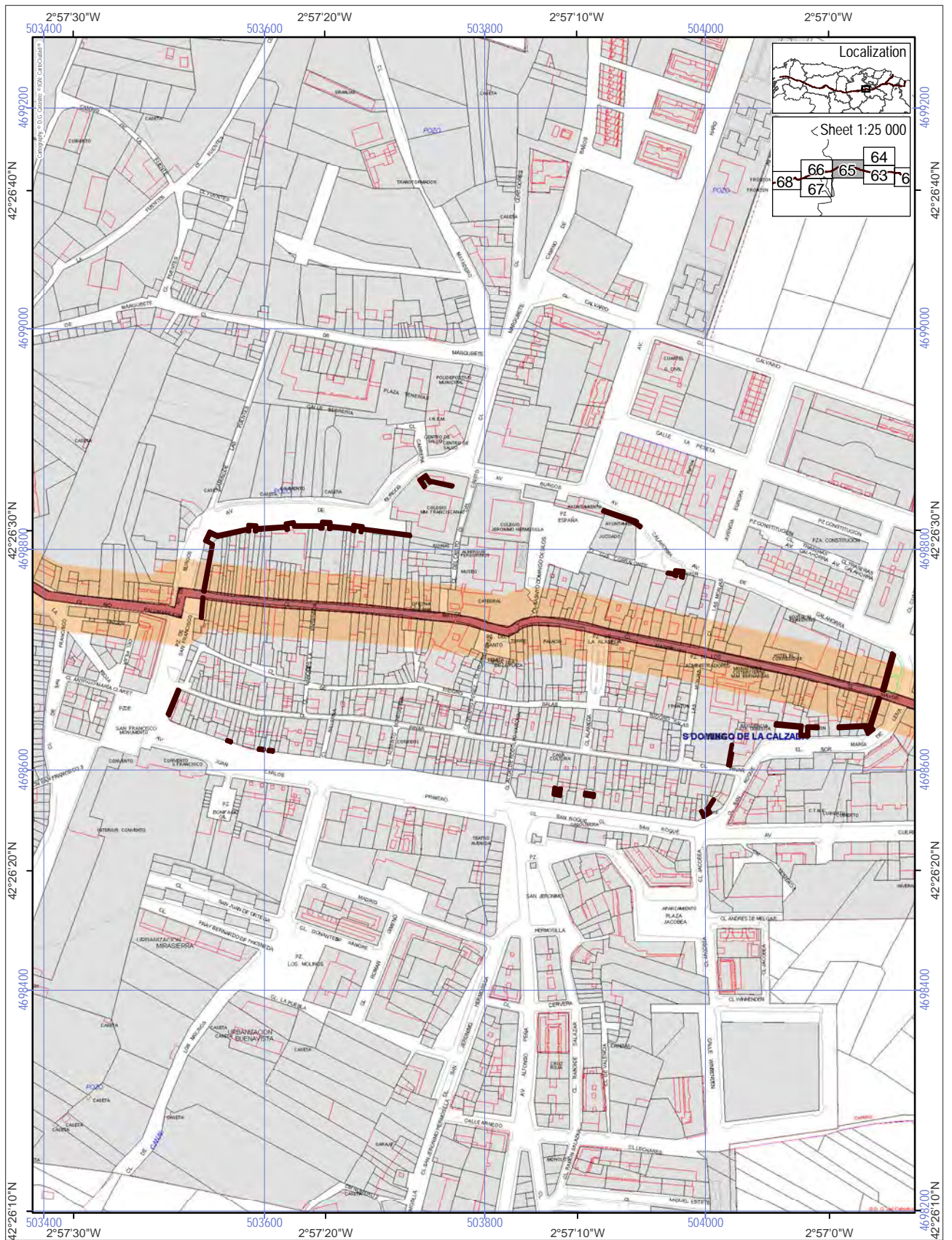


ETRS 1989, UTM Zone 30

ROUTE OF SANTIAGO DE COMPOSTELA. WORLD HERITAGE
56, Zumalacárregui street building [532]



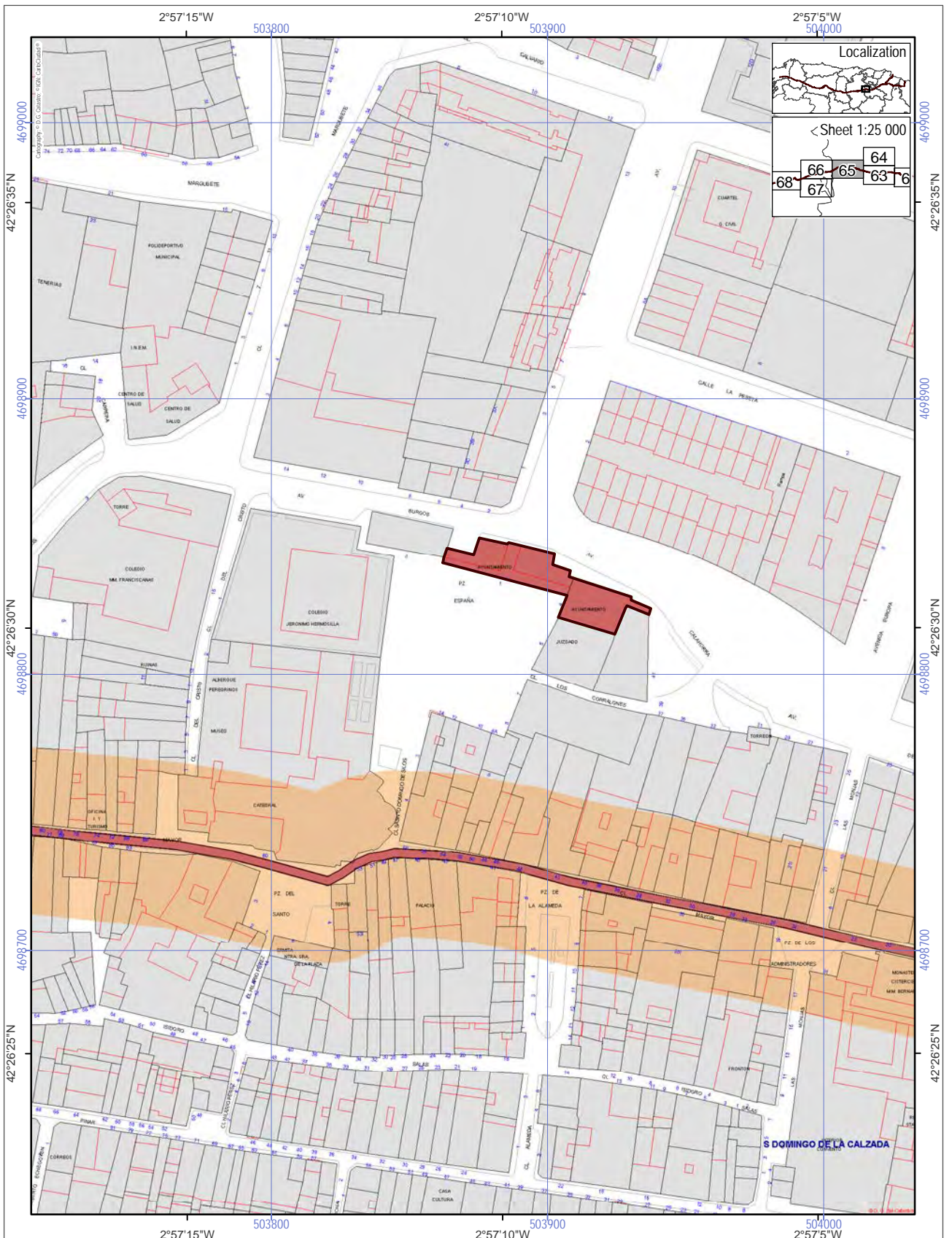
ROUTE OF SANTIAGO DE COMPOSTELA. WORLD HERITAGE
 10, San Francisco Square house [533]



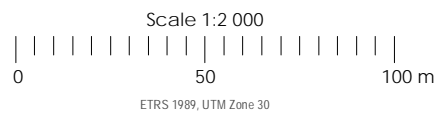
- World Heritage Property
- Route of Santiago de Compostela
- Associated structures (-)
- Buffer zone of the World Heritage Property



ROUTE OF SANTIAGO DE COMPOSTELA. WORLD HERITAGE
Rampart [534]

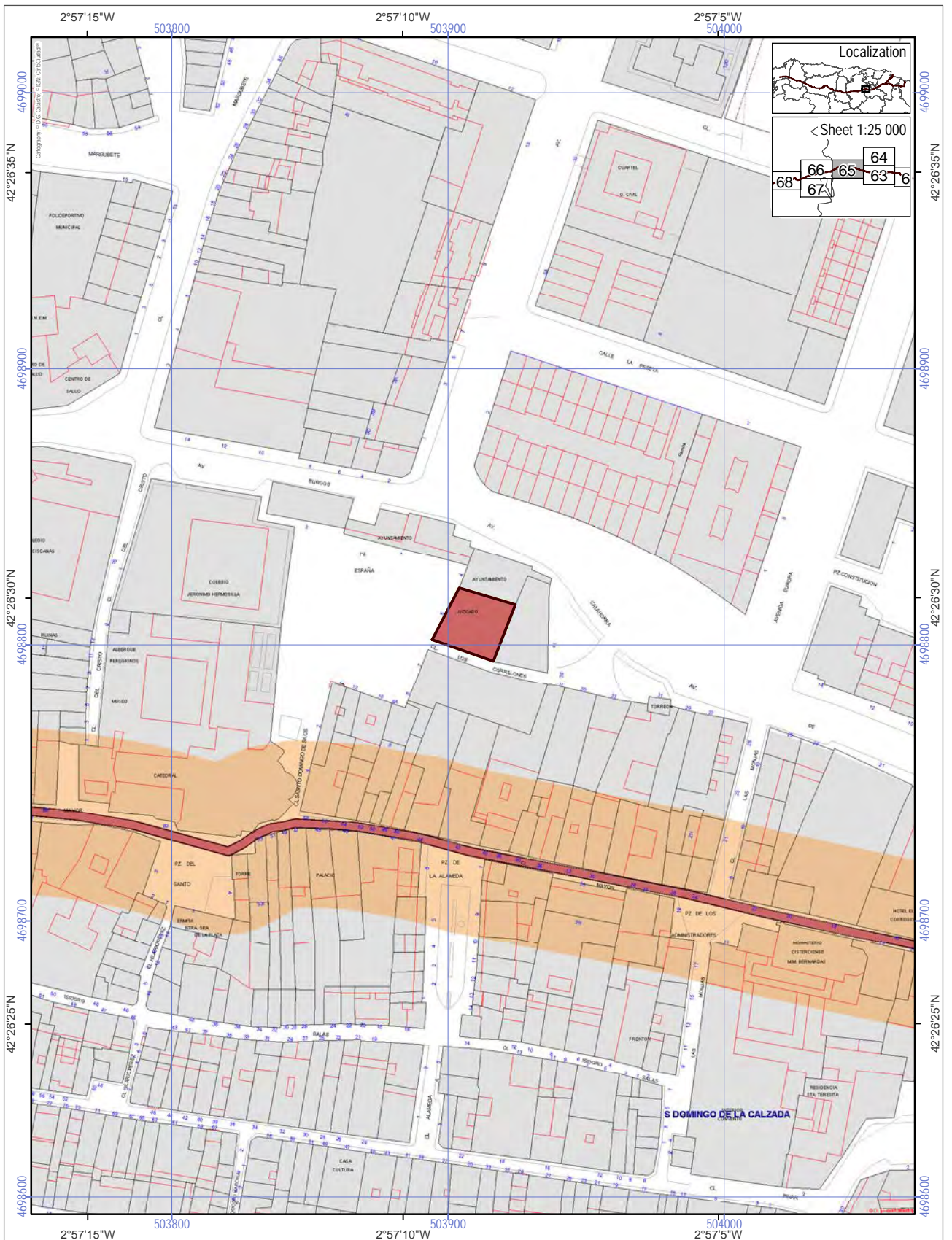


- World Heritage Property
- Route of Santiago de Compostela
- Associated structures (0.0802 ha)
- Buffer zone of the World Heritage Property



ETRS 1989, UTM Zone 30

ROUTE OF SANTIAGO DE COMPOSTELA. WORLD HERITAGE
Town hall of Santo Domingo de la Calzada [535]



World Heritage Property
 Route of Santiago de Compostela
 Associated structures (0.0527 ha)
 Buffer zone of the World Heritage Property

Scale 1:2 000

0 50 100 m

ETRS 1989, UTM Zone 30

North arrow symbol (N)

ROUTE OF SANTIAGO DE COMPOSTELA. WORLD HERITAGE
 County Court [536]



World Heritage Property

Route of Santiago de Compostela

Associated structures (0.0115 ha)

Buffer zone of the World Heritage Property

Scale 1:2 000

0 50 100 m

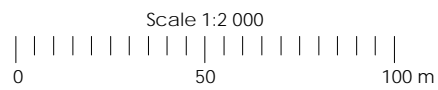
ETRS 1989, UTM Zone 30

NI

ROUTE OF SANTIAGO DE COMPOSTELA. WORLD HERITAGE
12, Hilario Pérez Street house [537]



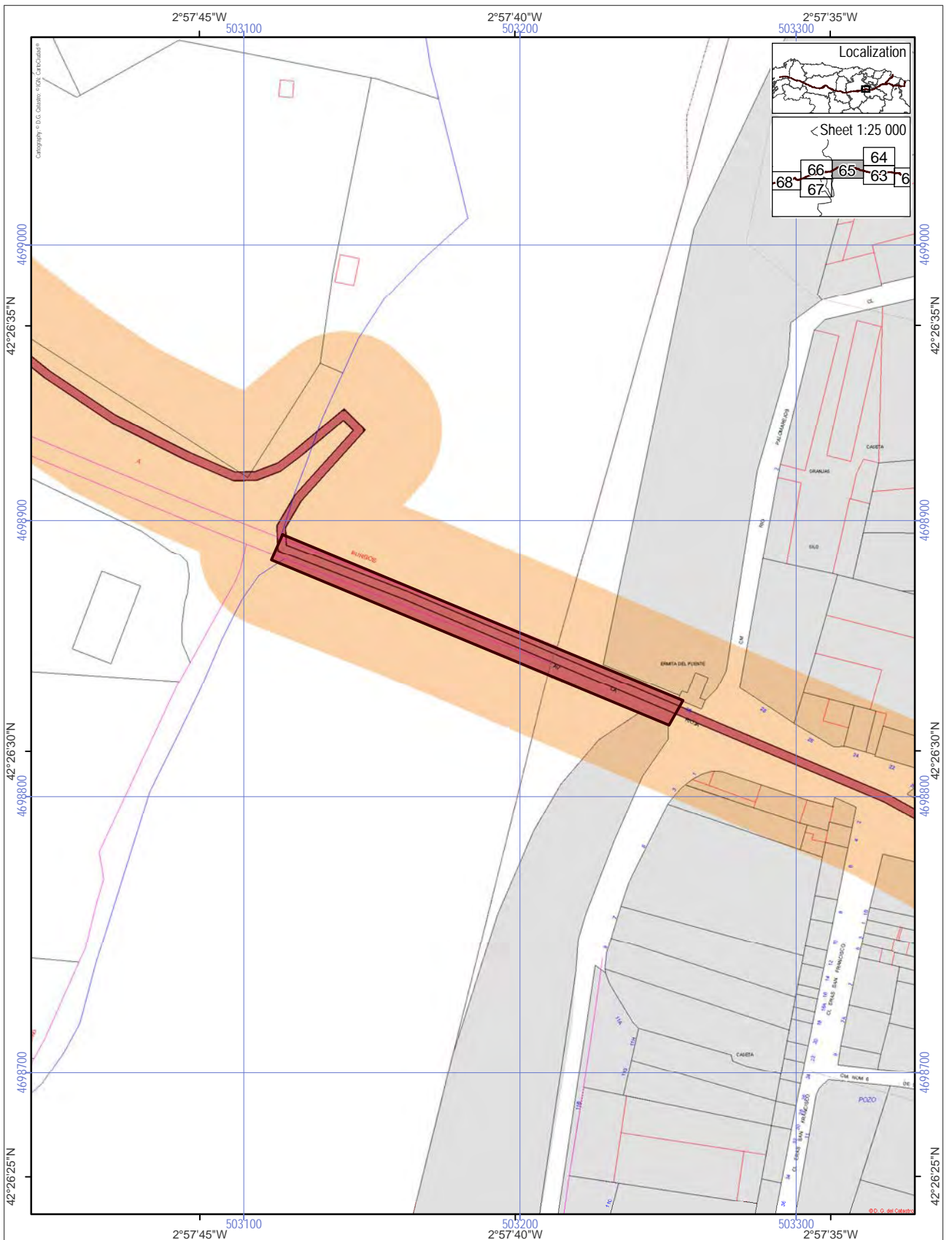
- World Heritage Property
- Route of Santiago de Compostela
- Associated structures (0.0253 ha)
- Buffer zone of the World Heritage Property



ETRS 1989, UTM Zone 30



ROUTE OF SANTIAGO DE COMPOSTELA. WORLD HERITAGE
Hermitage of Nuestra Señora de la Plaza [538]



World Heritage Property

-  Route of Santiago de Compostela
-  Associated structures (0.0786 ha)
-  Buffer zone of the World Heritage Property

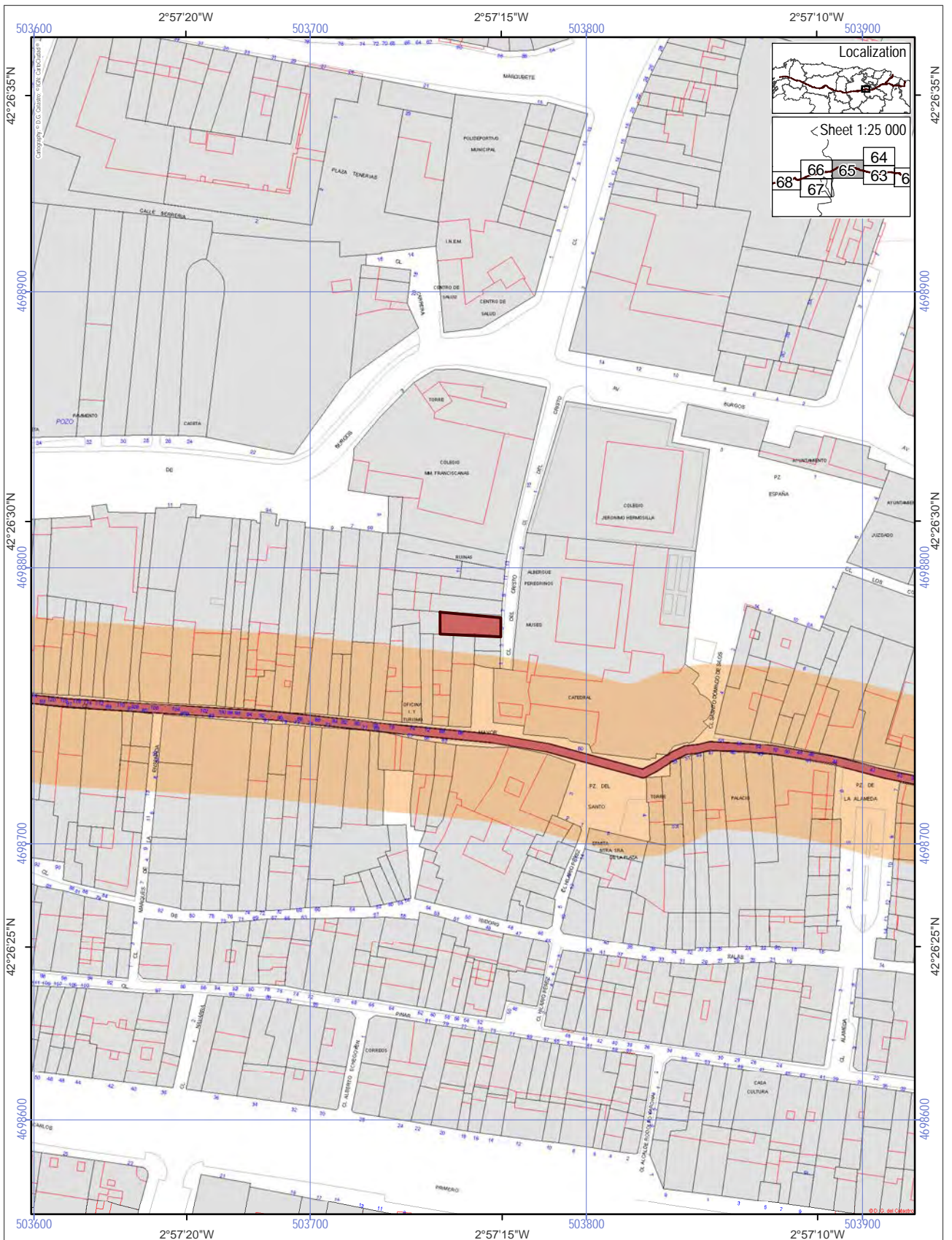
Scale 1:2 000

0 | 50 | 100 m

ETRS 1989, UTM Zone 30



ROUTE OF SANTIAGO DE COMPOSTELA. WORLD HERITAGE
 Bridge [539]



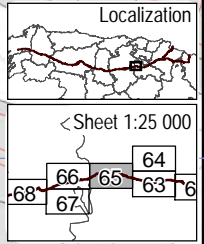
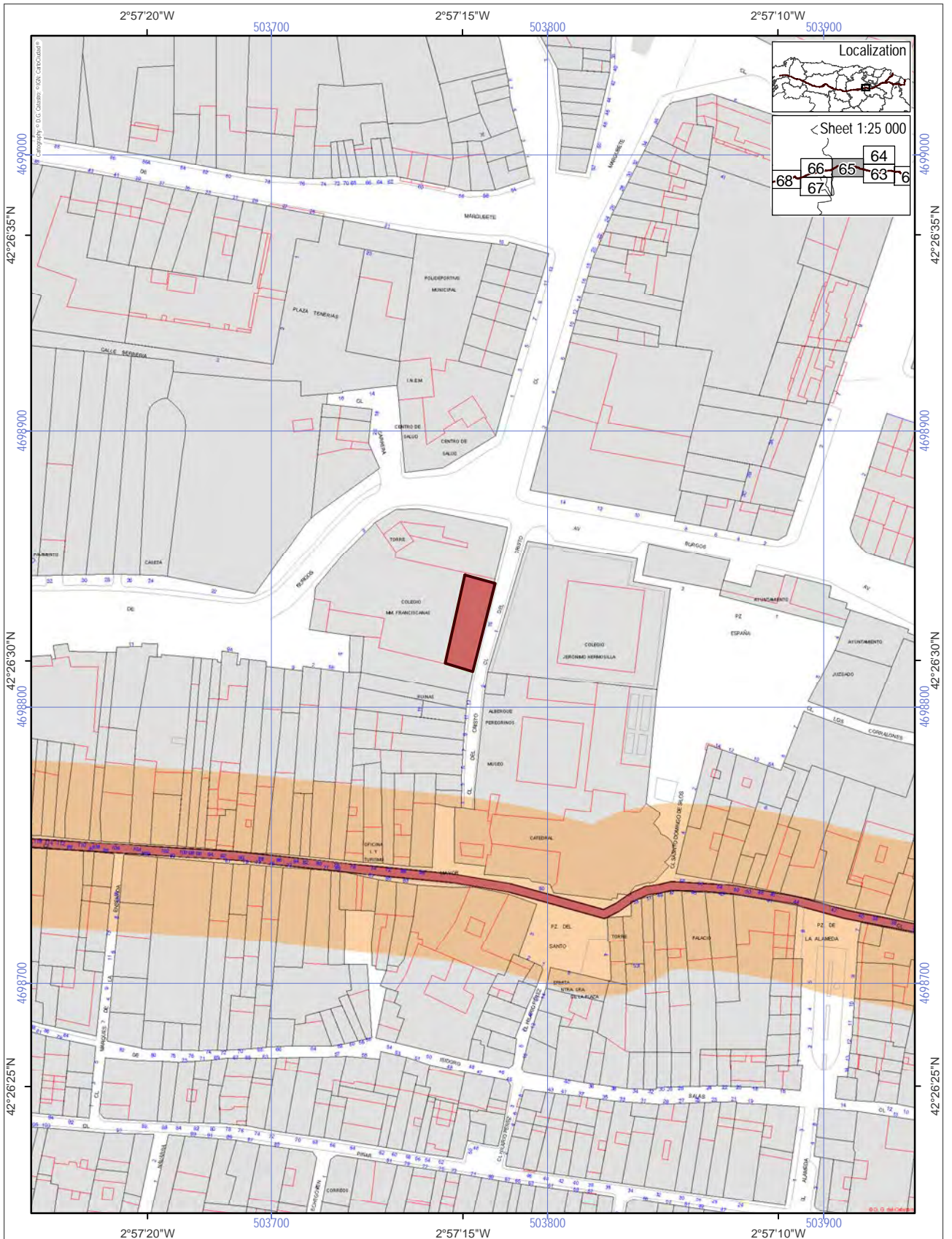
World Heritage Property
 Route of Santiago de Compostela
 Associated structures (0.0168 ha)
 Buffer zone of the World Heritage Property

Scale 1:2 000

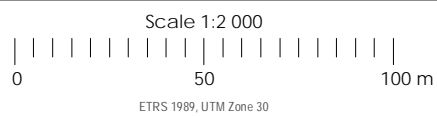
0 50 100 m

ETRS 1989, UTM Zone 30

ROUTE OF SANTIAGO DE COMPOSTELA. WORLD HERITAGE
 5, Cristo Street house [540]

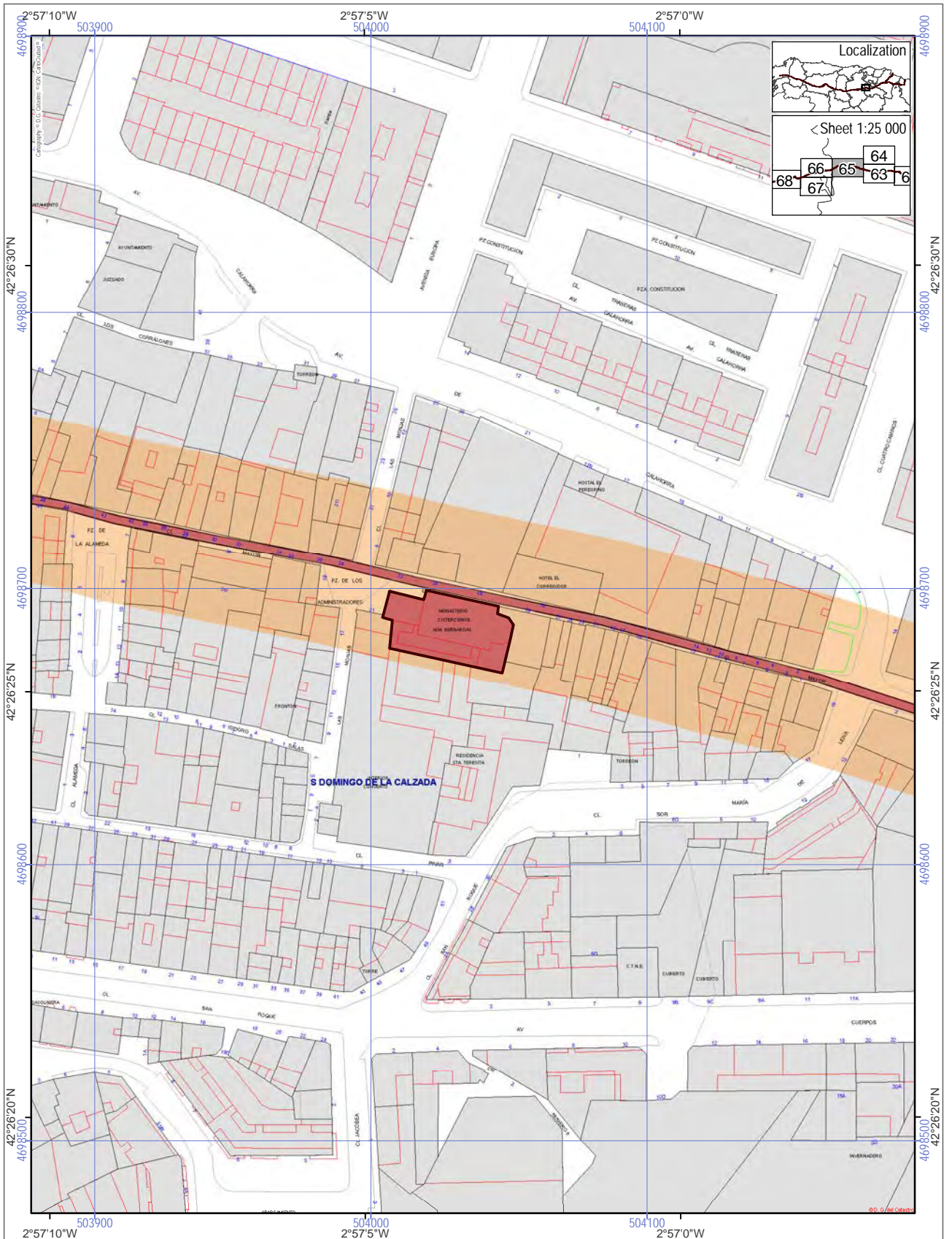


- World Heritage Property
- Route of Santiago de Compostela
- Associated structures (0.0346 ha)
- Buffer zone of the World Heritage Property



ETRS 1989, UTM Zone 30

ROUTE OF SANTIAGO DE COMPOSTELA. WORLD HERITAGE
15, Cristo street house [542]



World Heritage Property

Route of Santiago de Compostela

Associated structures (0.0931 ha)

Buffer zone of the World Heritage Property

Scale 1:2 000

0 50 100 m


ETRS 1989, UTM Zone 30


North arrow (N)


ROUTE OF SANTIAGO DE COMPOSTELA. WORLD HERITAGE
 Convent of Madres Bernardas [543]



World Heritage Property

 Route of Santiago de Compostela


 Associated structures (0.0379 ha)

 Buffer zone of the World Heritage Property

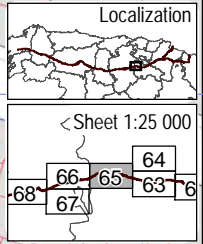
Scale 1:2 000

0 50 100 m

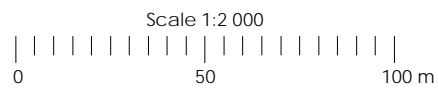
ETRS 1989, UTM Zone 30



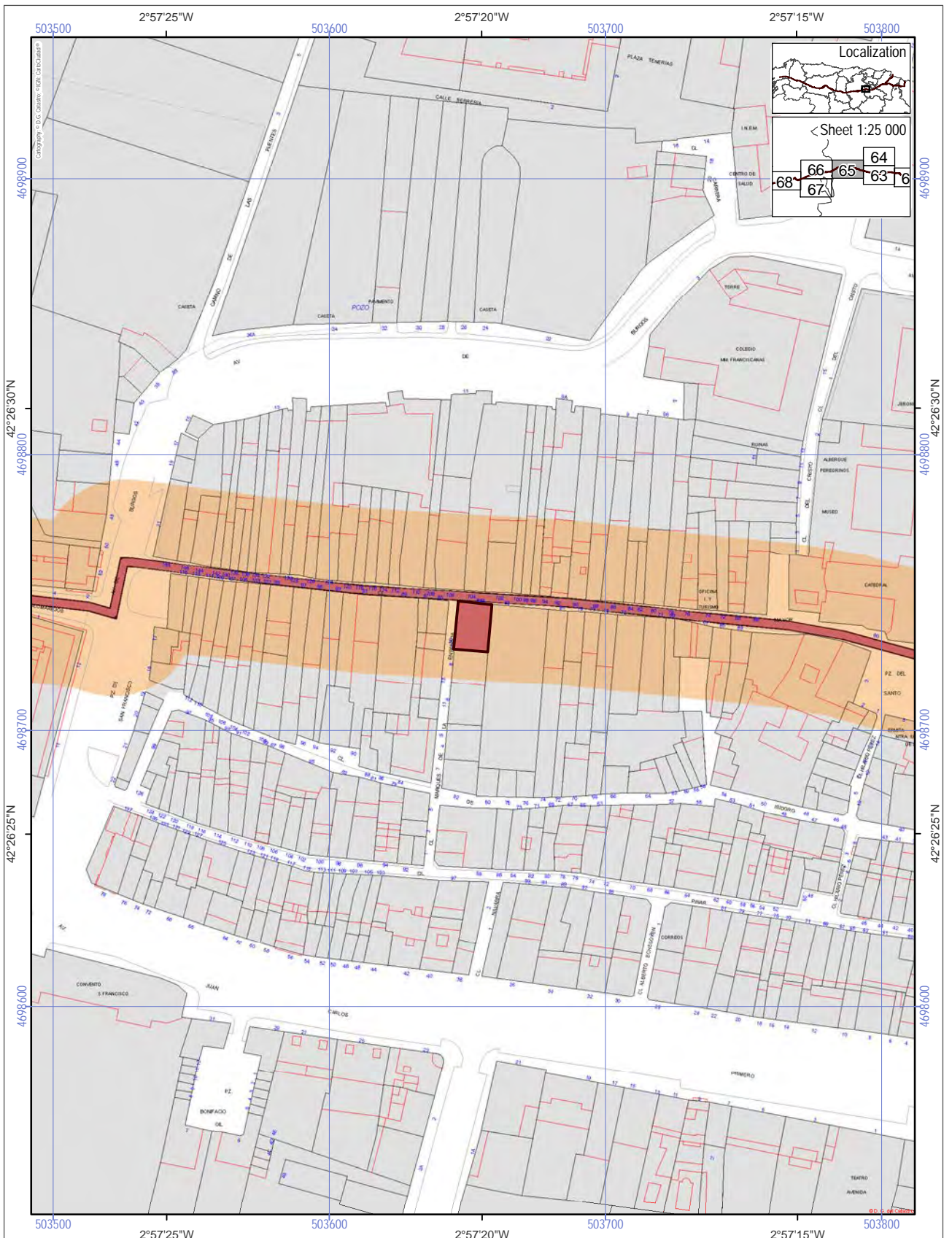
ROUTE OF SANTIAGO DE COMPOSTELA. WORLD HERITAGE Parador (Hotel) [544]



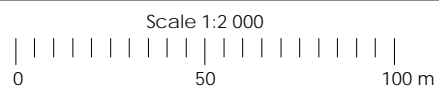
- World Heritage Property
- Route of Santiago de Compostela
- Associated structures (0.0355 ha)
- Buffer zone of the World Heritage Property



ROUTE OF SANTIAGO DE COMPOSTELA. WORLD HERITAGE
45, Zumalacárregui street house [545]



- World Heritage Property
- █ Route of Santiago de Compostela
- ▣ Associated structures (0.0236 ha)
- █ Buffer zone of the World Heritage Property



ETRS 1989, UTM Zone 30



ROUTE OF SANTIAGO DE COMPOSTELA. WORLD HERITAGE
85, Zumalacárregui street house [546]



World Heritage Property

Route of Santiago de Compostela

Associated structures (0.0418 ha)

Buffer zone of the World Heritage Property

Scale 1:2 000




0 50 100 m

ETRS 1989, UTM Zone 30

ROUTE OF SANTIAGO DE COMPOSTELA. WORLD HERITAGE
89, ZUMALACÁRREGUI STREET HOUSE [547]



World Heritage Property

-  Route of Santiago de Compostela
-  Associated structures (0.023 ha)
-  Buffer zone of the World Heritage Property

Scale 1:2 000

0 | 50 | 100 m

ETRS 1989, UTM Zone 30

N

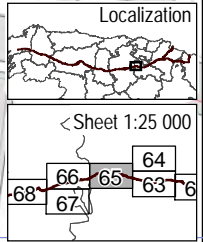
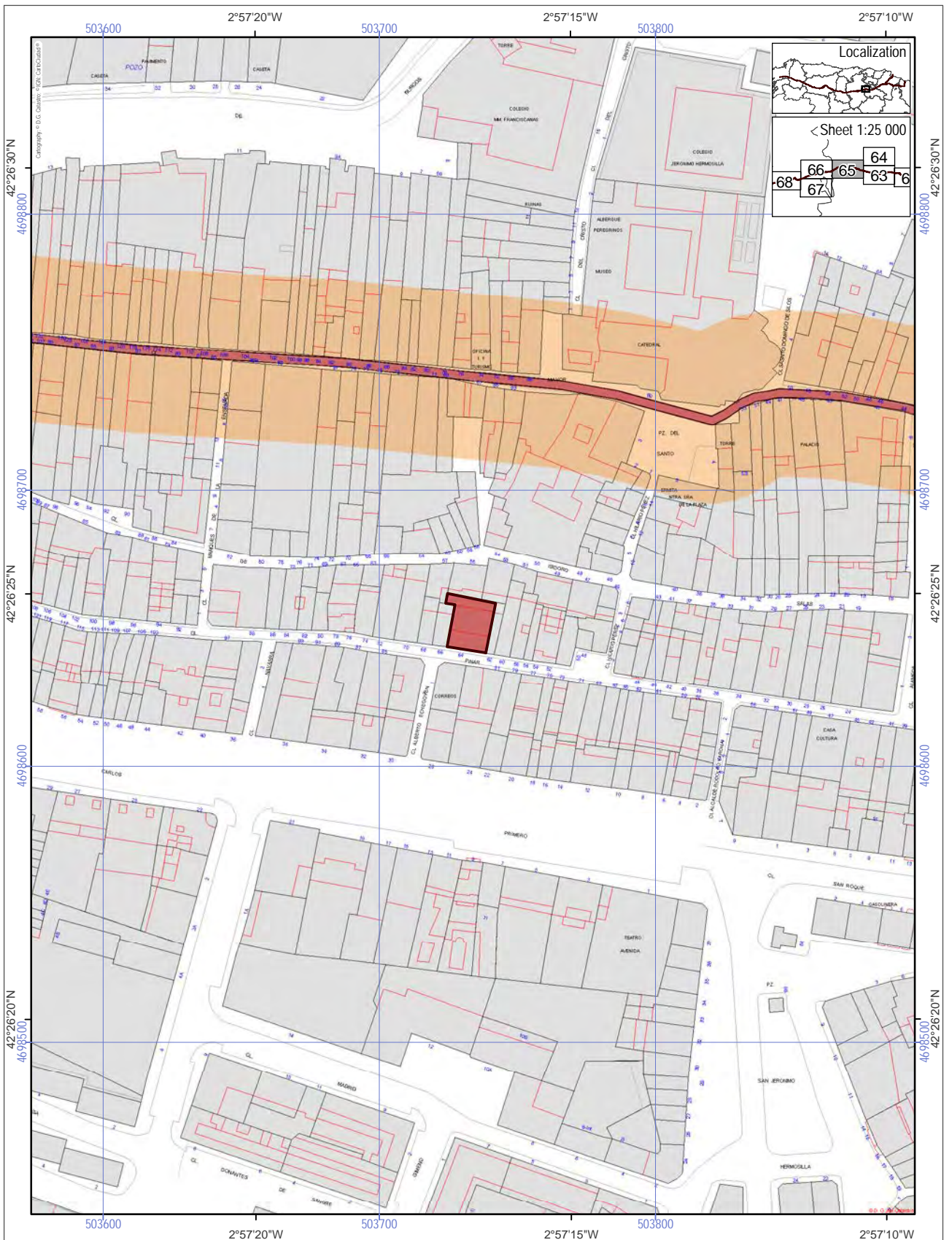
ROUTE OF SANTIAGO DE COMPOSTELA. WORLD HERITAGE
104, Zumalacárregui street house [548]



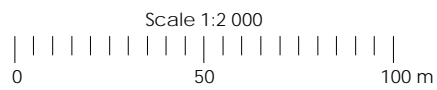
World Heritage Property
 Route of Santiago de Compostela
 Associated structures (0.018 ha)
 Buffer zone of the World Heritage Property

Scale 1:2 000
 0 50 100 m
 ETRS 1989, UTM Zone 30

ROUTE OF SANTIAGO DE COMPOSTELA. WORLD HERITAGE
 36, General Molastreet house [549]



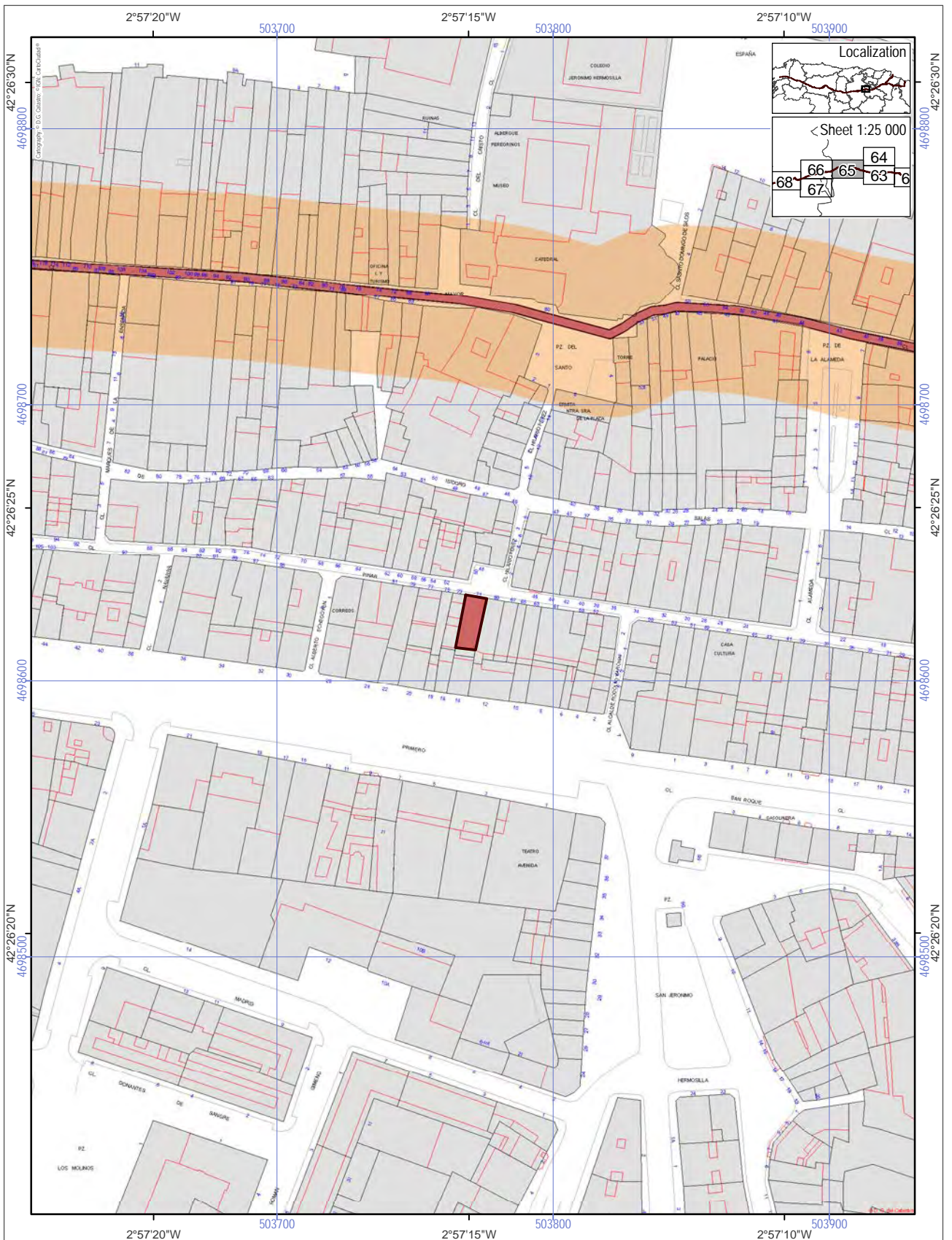
- World Heritage Property
- Route of Santiago de Compostela
- Associated structures (0.0264 ha)
- Buffer zone of the World Heritage Property



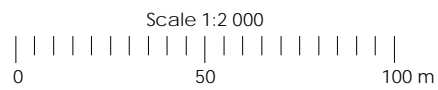
ETRS 1989, UTM Zone 30



ROUTE OF SANTIAGO DE COMPOSTELA. WORLD HERITAGE
64, General Molastreet house [550]



- World Heritage Property
- Route of Santiago de Compostela
- Associated structures (0.0174 ha)
- Buffer zone of the World Heritage Property



ETRS 1989, UTM Zone 30



ROUTE OF SANTIAGO DE COMPOSTELA. WORLD HERITAGE
71, General Molastreet house [551]



World Heritage Property
 Route of Santiago de Compostela
 Associated structures (0.018 ha)
 Buffer zone of the World Heritage Property

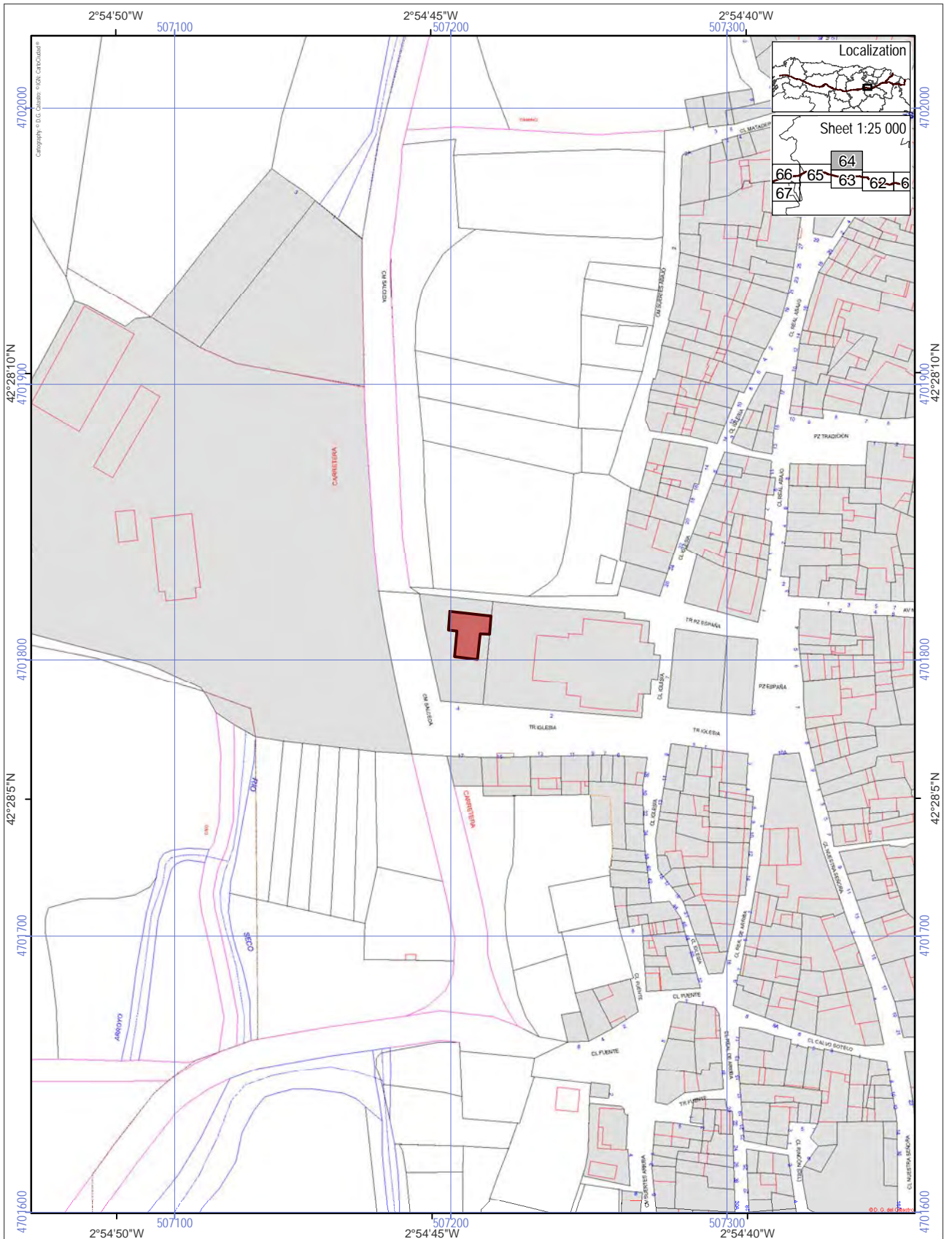
Scale 1:2 000

0 50 100 m

ETRS 1989, UTM Zone 30

NI

ROUTE OF SANTIAGO DE COMPOSTELA. WORLD HERITAGE
 General Mola street house [553]



World Heritage Property

- Route of Santiago de Compostela
- Associated structures (0.0198 ha)
- Buffer zone of the World Heritage Property

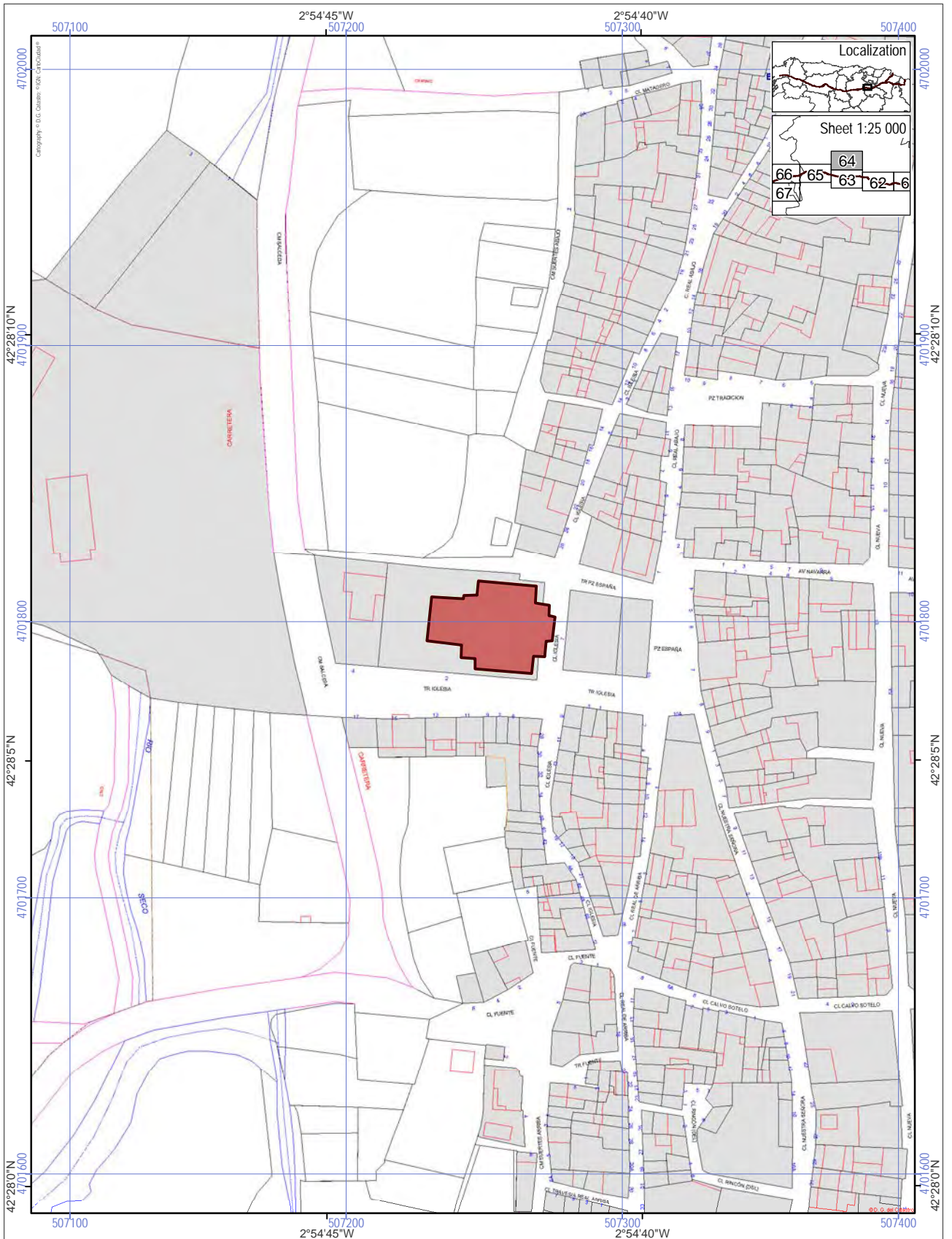
Scale 1:2 000

0 50 100 m

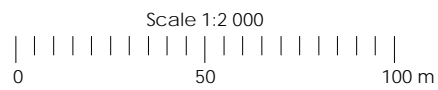
ETRS 1989, UTM Zone 30

N

ROUTE OF SANTIAGO DE COMPOSTELA. WORLD HERITAGE
Church of Santa María de la Antigua [554]

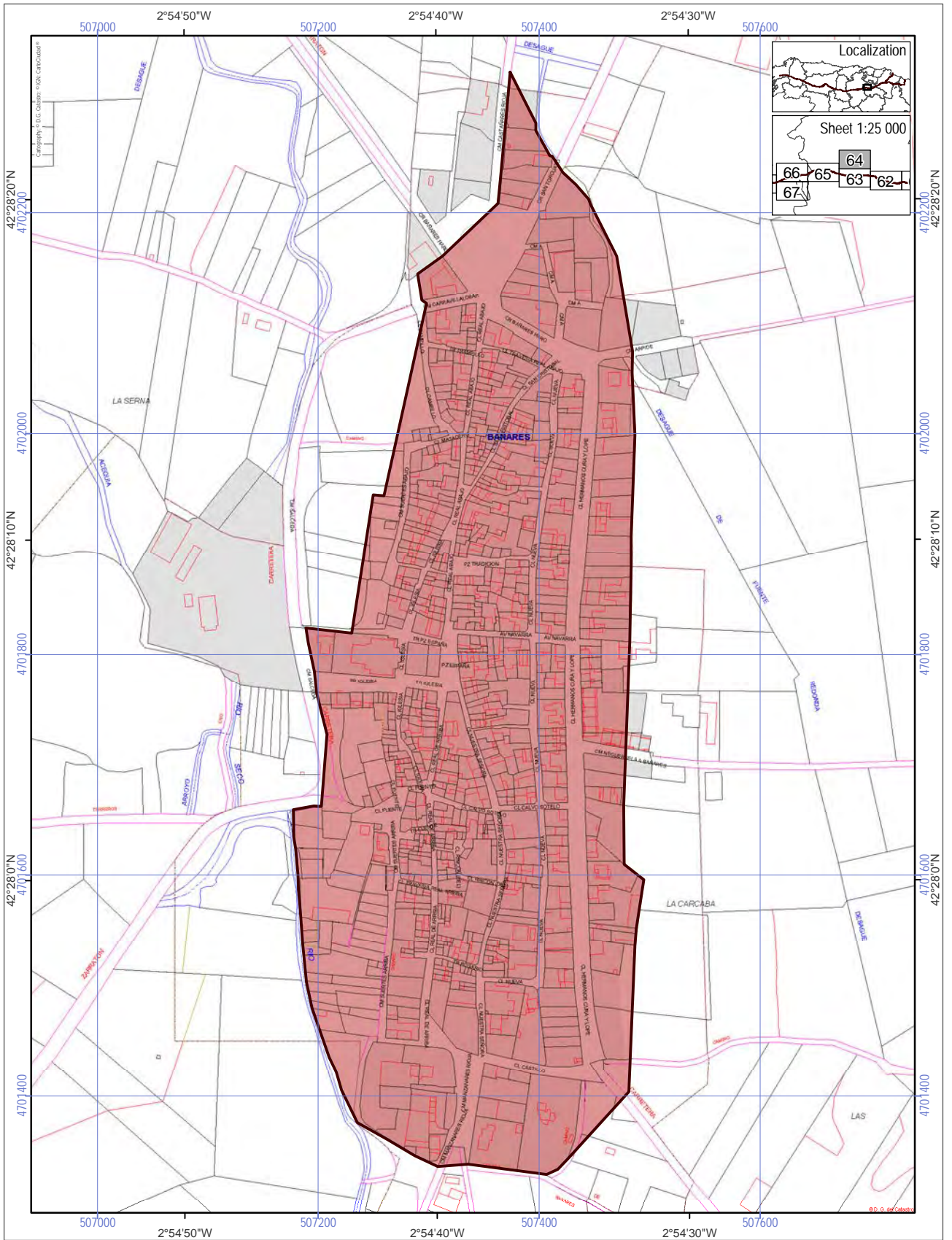


- World Heritage Property
- Route of Santiago de Compostela
- Associated structures (0.1494 ha)
- Buffer zone of the World Heritage Property



ETRS 1989, UTM Zone 30

ROUTE OF SANTIAGO DE COMPOSTELA. WORLD HERITAGE
Church of Santa Cruz [555]



World Heritage Property

Route of Santiago de Compostela

Associated structures (23.289 ha)

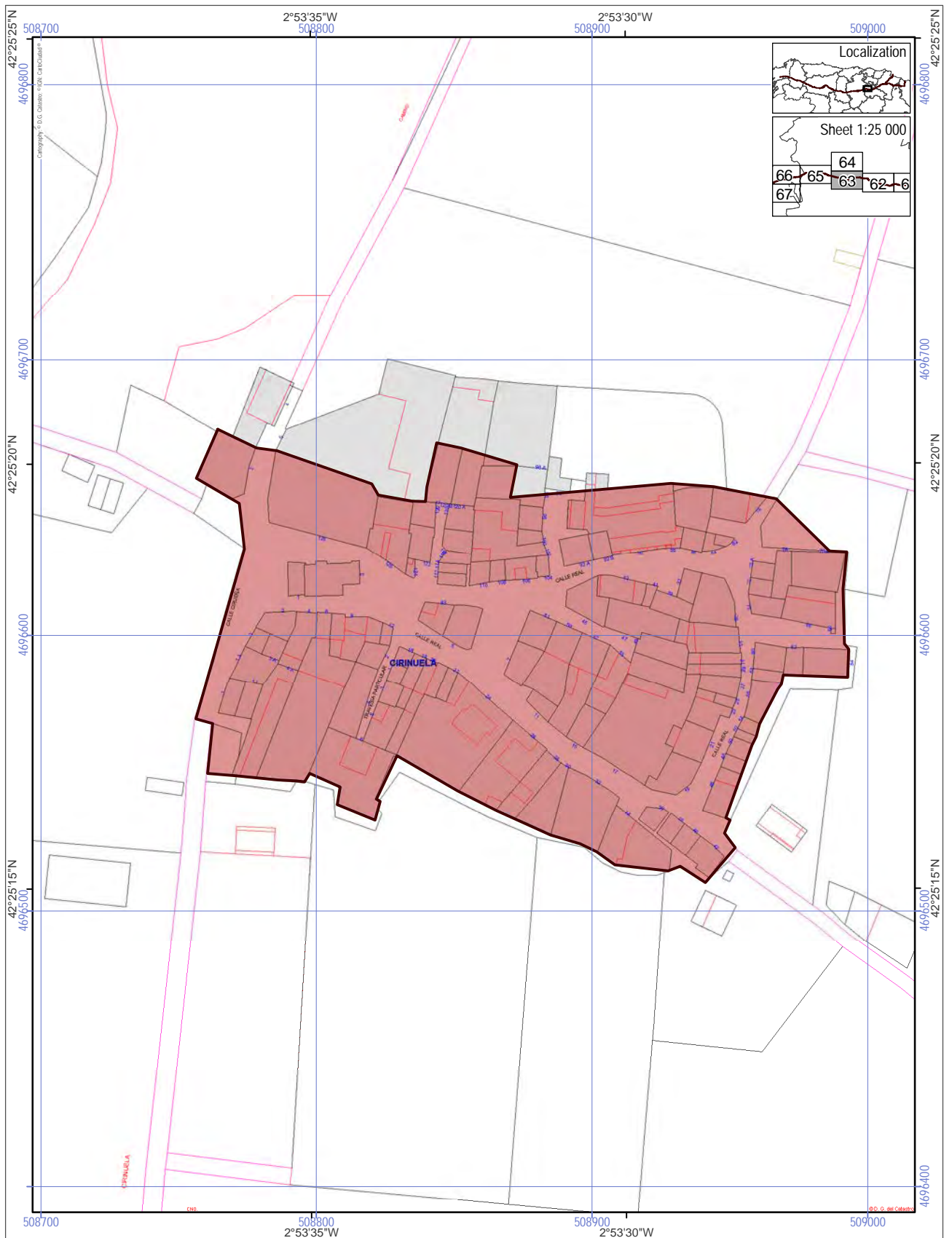
Buffer zone of the World Heritage Property

Scale 1:5 000

0 100 200 m

ETRS 1989, UTM Zone 30

NI



Localization

Sheet 1:25 000

66	65	64	63	62	61
67					

World Heritage Property

Route of Santiago de Compostela

Associated structures (2.7102 ha)

Buffer zone of the World Heritage Property

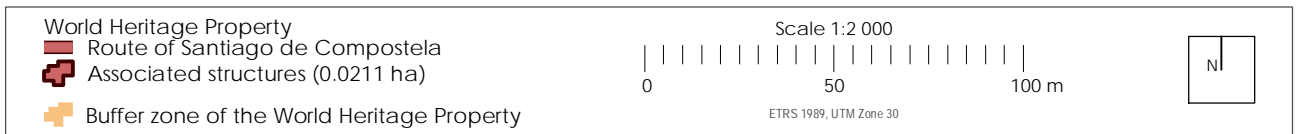
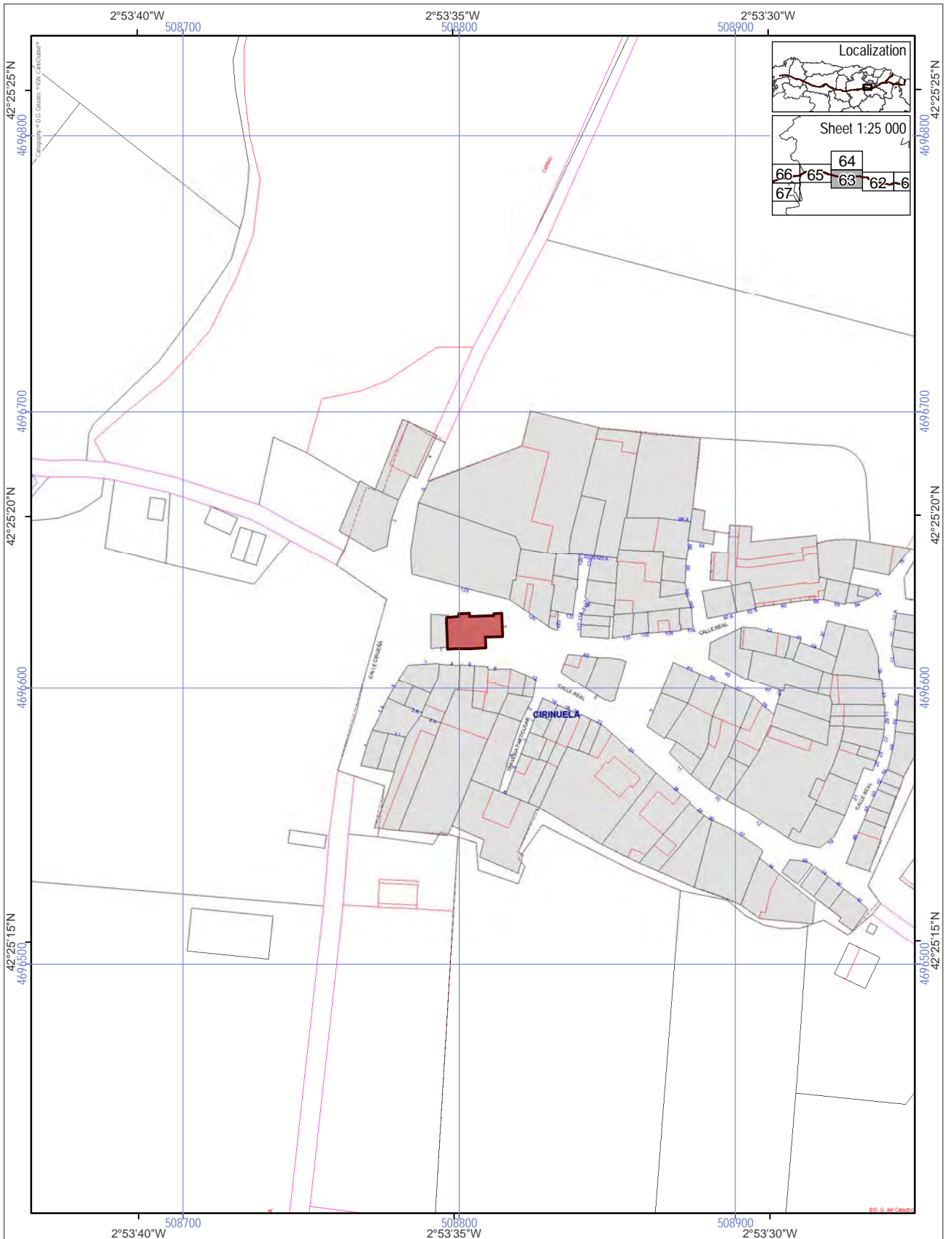
Scale 1:2 000

0 50 100 m

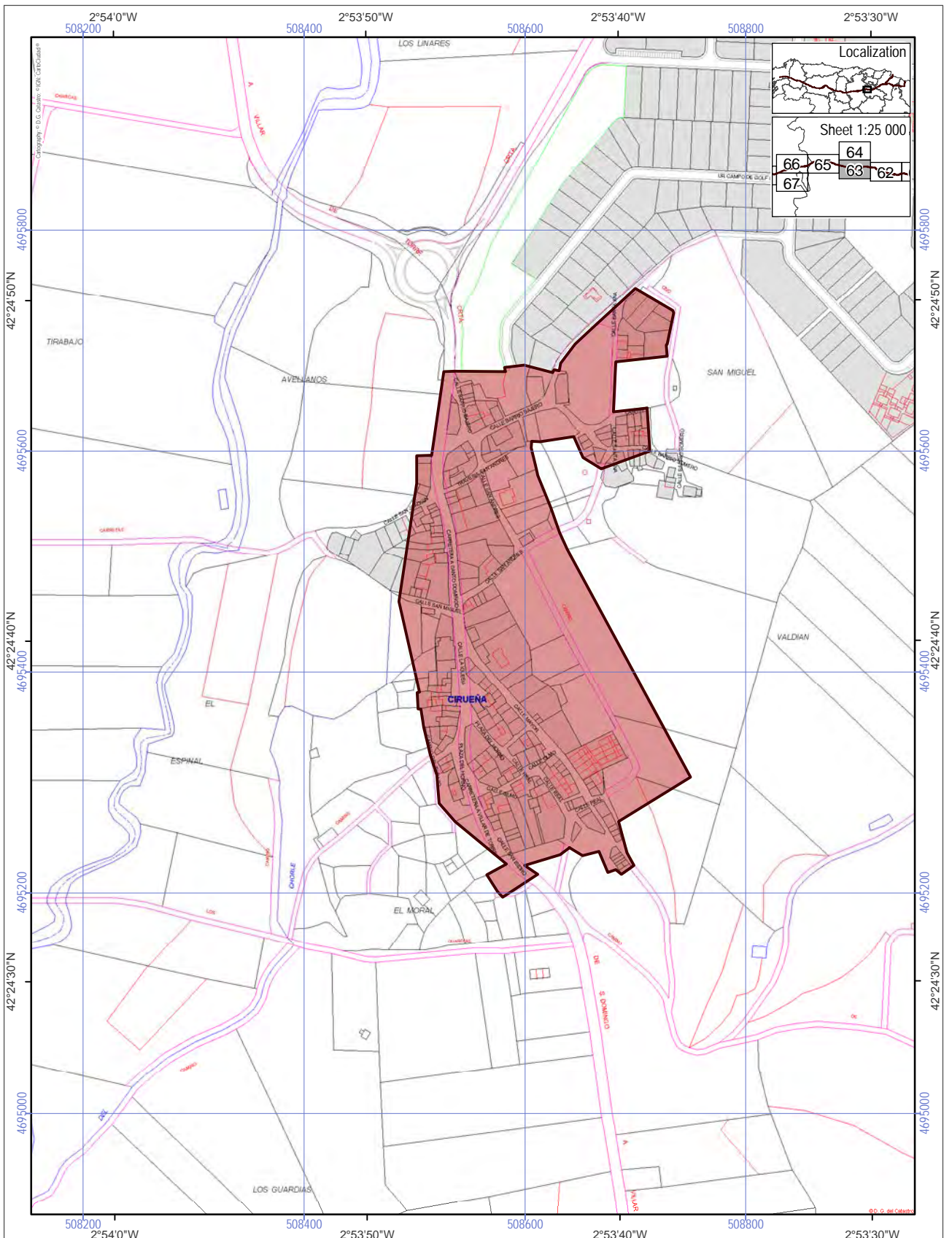
ETRS 1989, UTM Zone 30

NI

ROUTE OF SANTIAGO DE COMPOSTELA. WORLD HERITAGE
Ciriuuela [558]



ROUTE OF SANTIAGO DE COMPOSTELA. WORLD HERITAGE
Parish Church of San Millán [559]



World Heritage Property

Route of Santiago de Compostela

Associated structures (8.0522 ha)

Buffer zone of the World Heritage Property

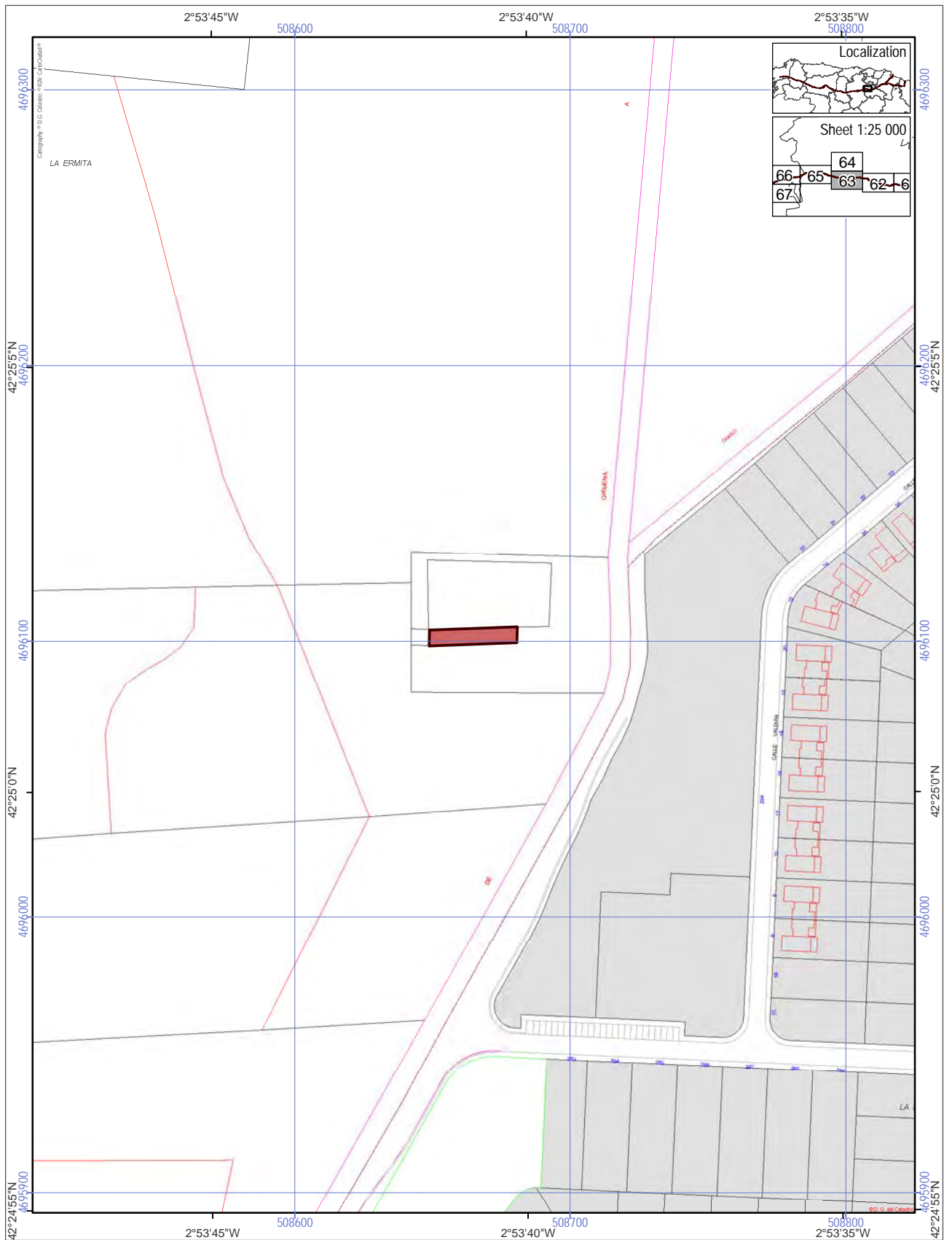
Scale 1:5 000

0 100 200 m

ETRS 1989, UTM Zone 30

North arrow symbol

ROUTE OF SANTIAGO DE COMPOSTELA. WORLD HERITAGE
 Cirueña [560]

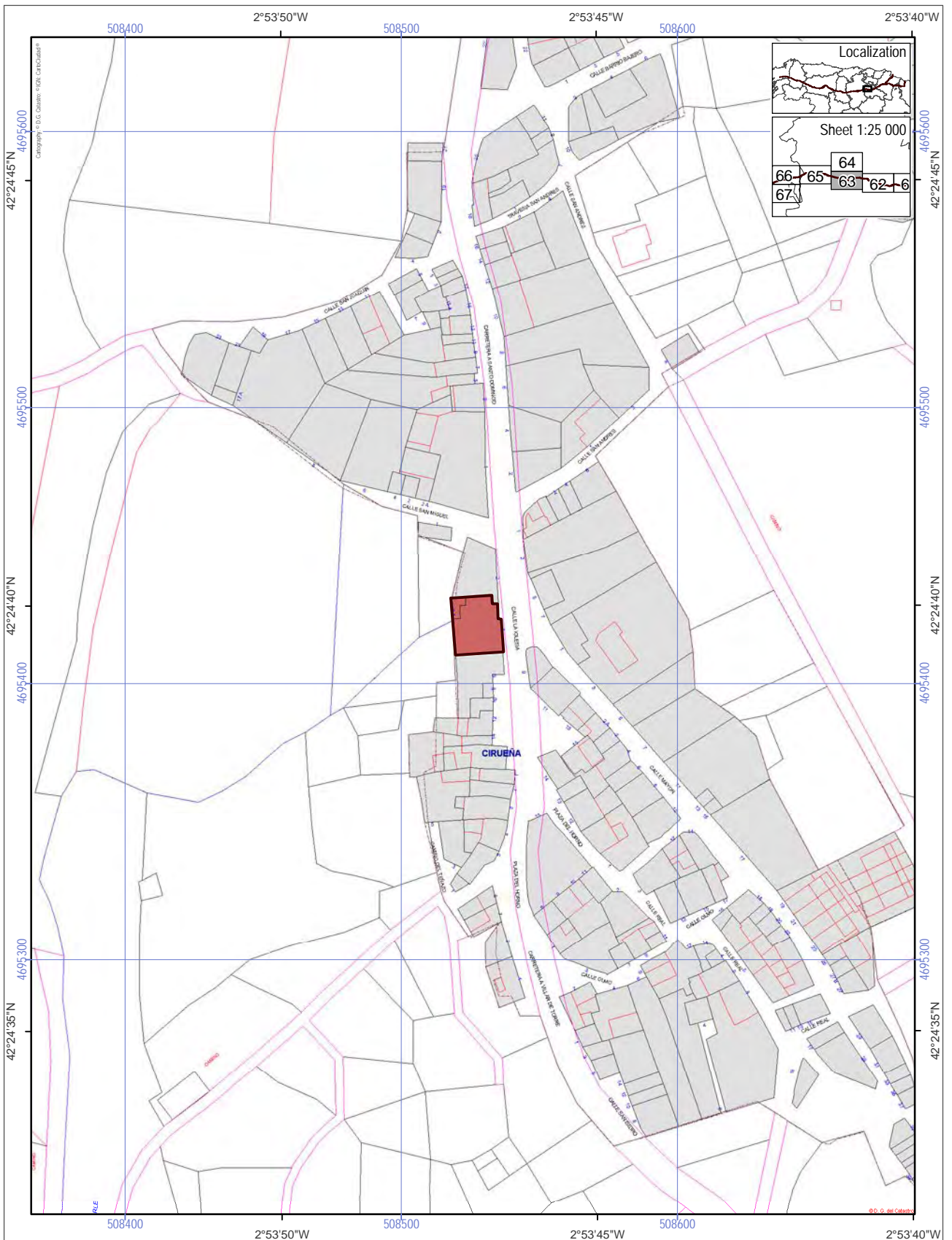


World Heritage Property
 Route of Santiago de Compostela
 Associated structures (0.0194 ha)
 Buffer zone of the World Heritage Property

Scale 1:2 000
 0 50 100 m
 ETRS 1989, UTM Zone 30

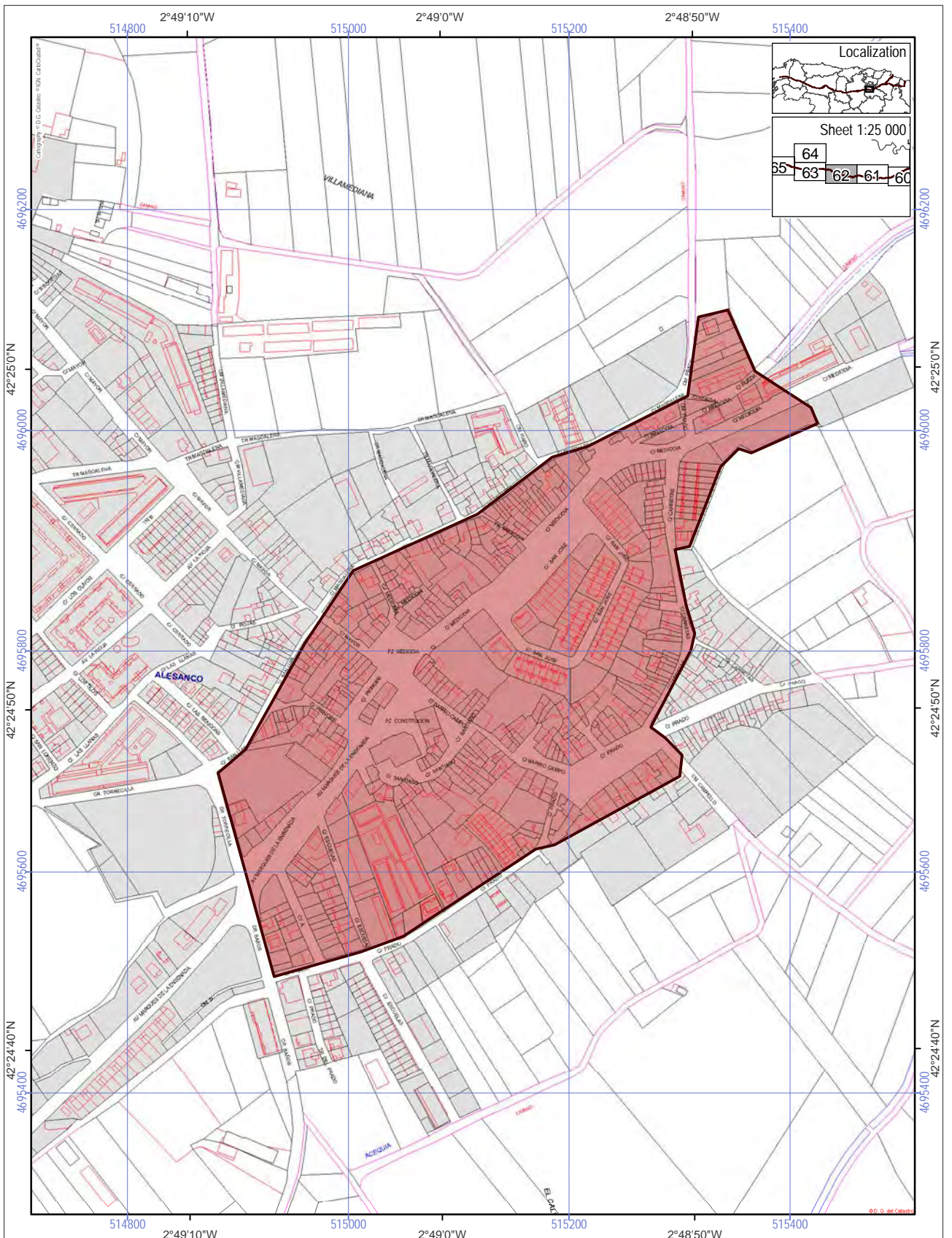
Localization
 Sheet 1:25 000
 66 65 64 63 62 61
 67 68 69 70 71 72

ROUTE OF SANTIAGO DE COMPOSTELA. WORLD HERITAGE
 Hermitage of Remedios [561]



World Heritage Property	Scale 1:2 000	
 Route of Santiago de Compostela  Associated structures (0.0366 ha)		
 Buffer zone of the World Heritage Property	ETRS 1989, UTM Zone 30	

ROUTE OF SANTIAGO DE COMPOSTELA. WORLD HERITAGE
Church of San Andrés [562]



Localization

Sheet 1:25 000

65	64	63	62	61	60
----	----	----	----	----	----

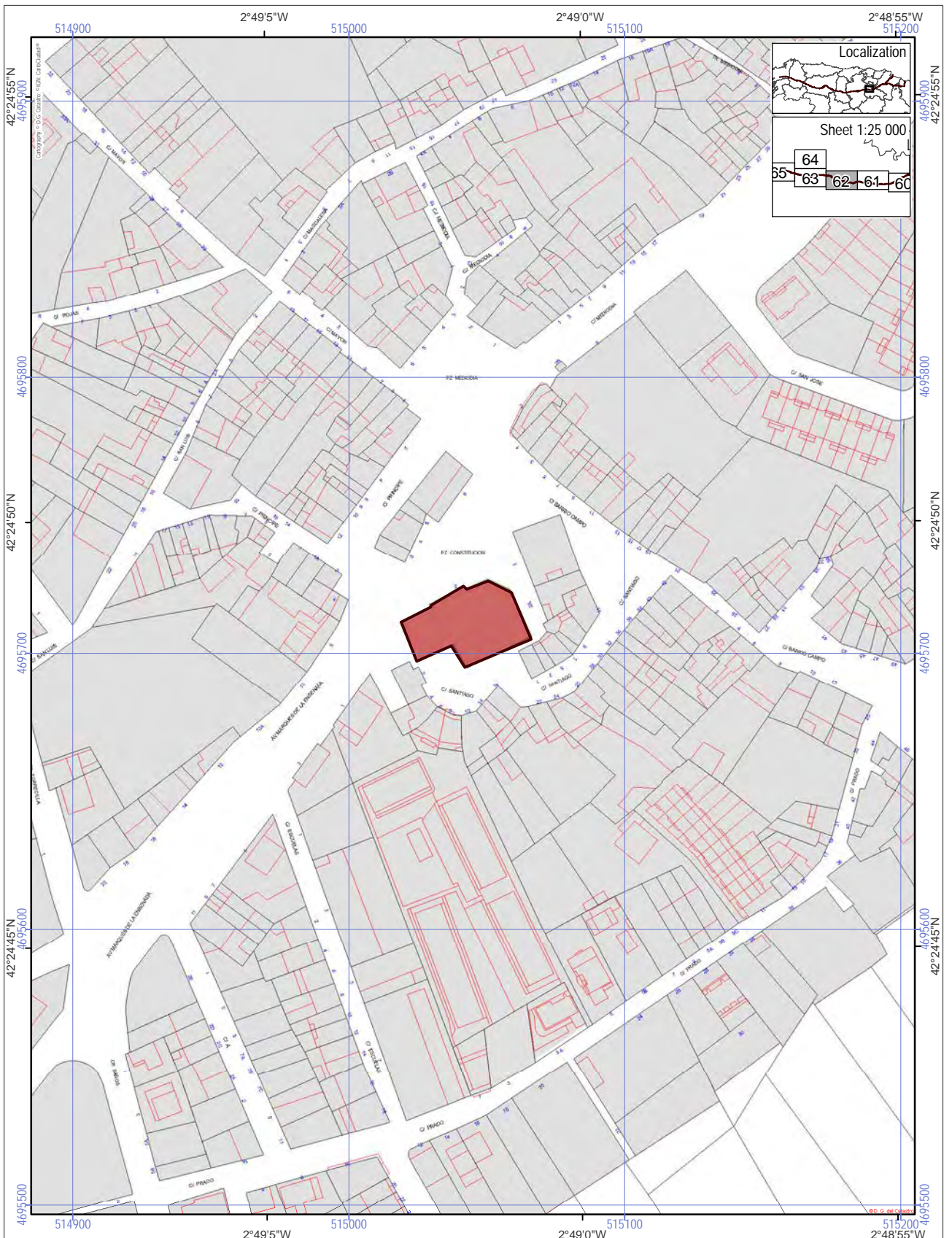
World Heritage Property

- Route of Santiago de Compostela
- Associated structures (16.4622 ha)
- Buffer zone of the World Heritage Property

Scale 1:5 000

ETRS 1989, UTM Zone 30

ROUTE OF SANTIAGO DE COMPOSTELA. WORLD HERITAGE
Alesanco [563]



World Heritage Property

Route of Santiago de Compostela

Associated structures (0.1017 ha)

Buffer zone of the World Heritage Property

Scale 1:2 000

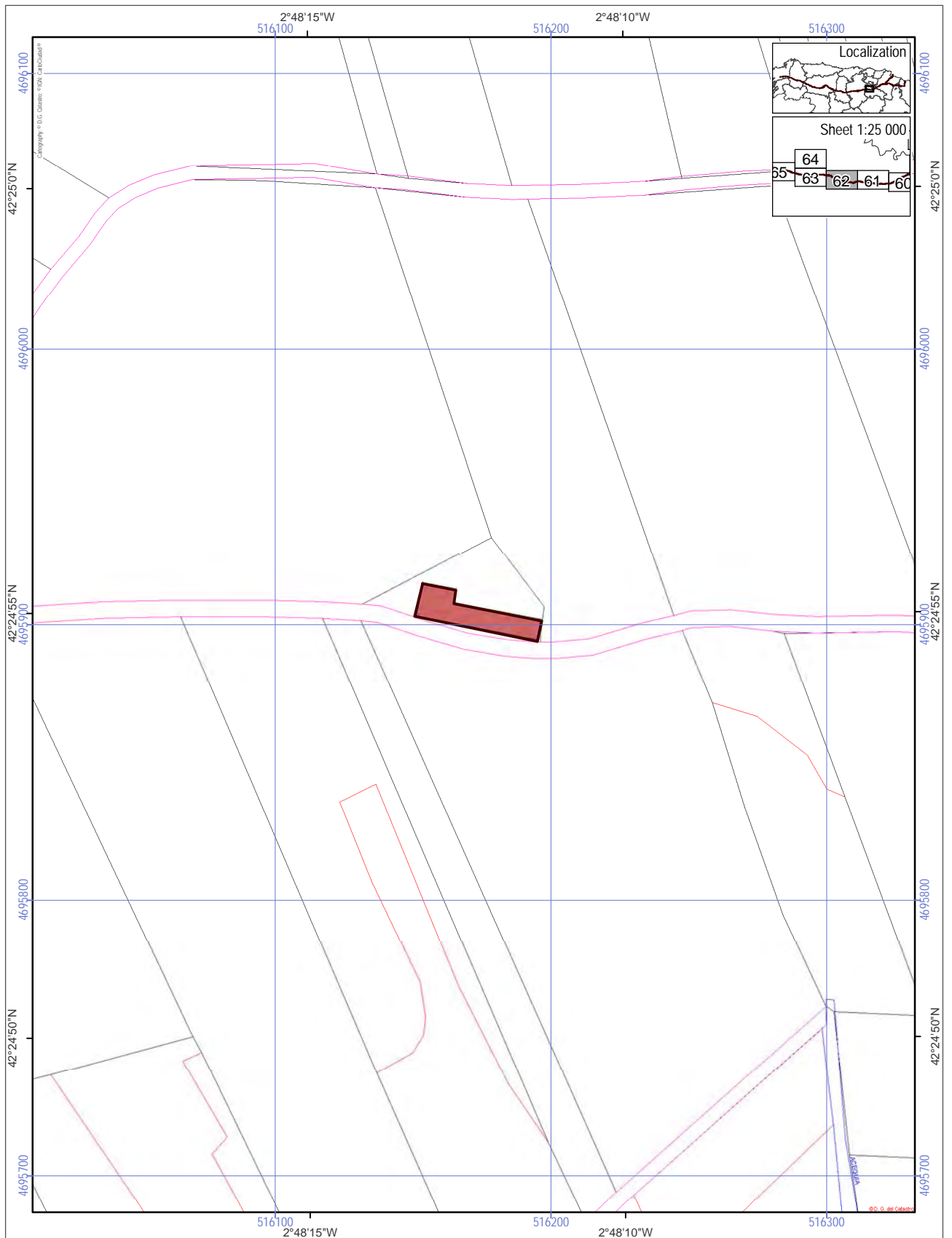
0 50 100 m

ETRS 1989, UTM Zone 30

NI

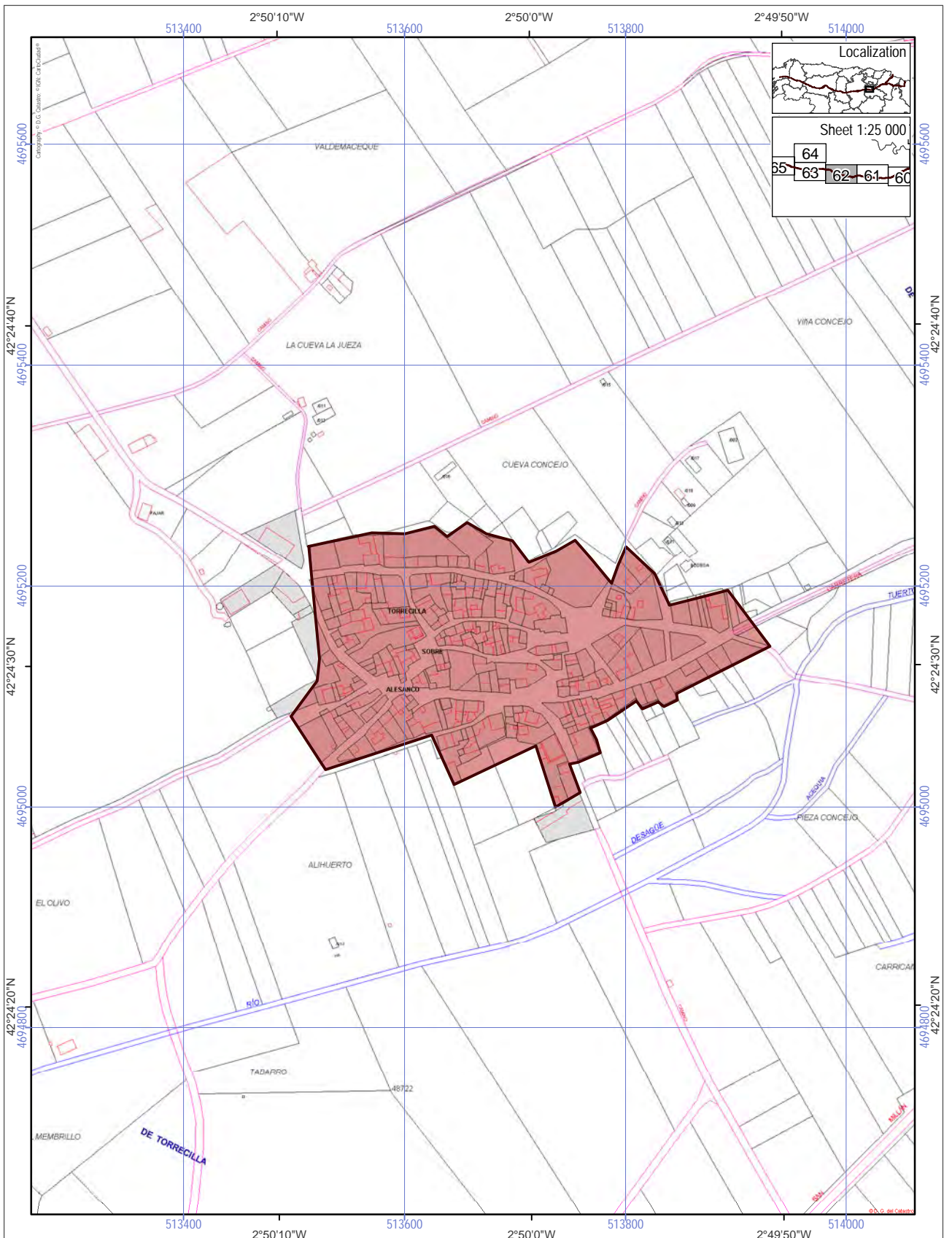
ROUTE OF SANTIAGO DE COMPOSTELA. WORLD HERITAGE

Church of San Miguel - Church of Santa María de la Asunción [564]



World Heritage Property	Scale 1:2 000	
 Route of Santiago de Compostela  Associated structures (0.076 ha)		
 Buffer zone of the World Heritage Property	ETRS 1989, UTM Zone 30	

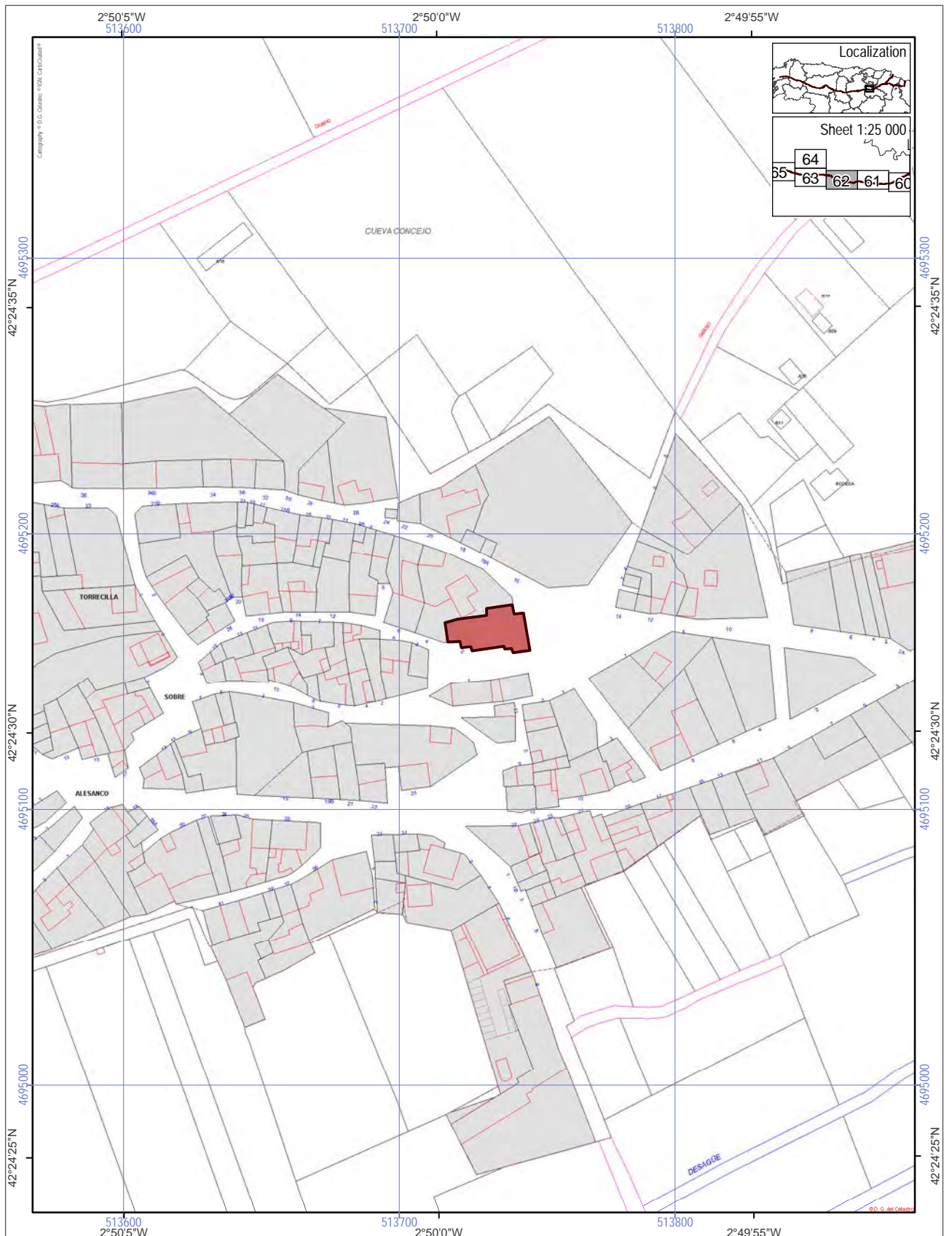
ROUTE OF SANTIAGO DE COMPOSTELA. WORLD HERITAGE
Hermitage of Virgen del Prado [565]



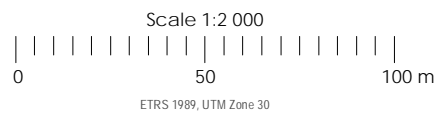
World Heritage Property
 Route of Santiago de Compostela
 Associated structures (69.296 ha)
 Buffer zone of the World Heritage Property

Scale 1:5 000
 0 100 200 m
 ETRS 1989, UTM Zone 30

ROUTE OF SANTIAGO DE COMPOSTELA. WORLD HERITAGE
 Torrecilla sobre Alesanco [566]





- World Heritage Property
- Route of Santiago de Compostela
- Associated structures (0.0536 ha)
- Buffer zone of the World Heritage Property



ROUTE OF SANTIAGO DE COMPOSTELA. WORLD HERITAGE
Church of Nuestra Señora de la Asunción [567]



World Heritage Property

-  Route of Santiago de Compostela
-  Associated structures (-)
-  Buffer zone of the World Heritage Property

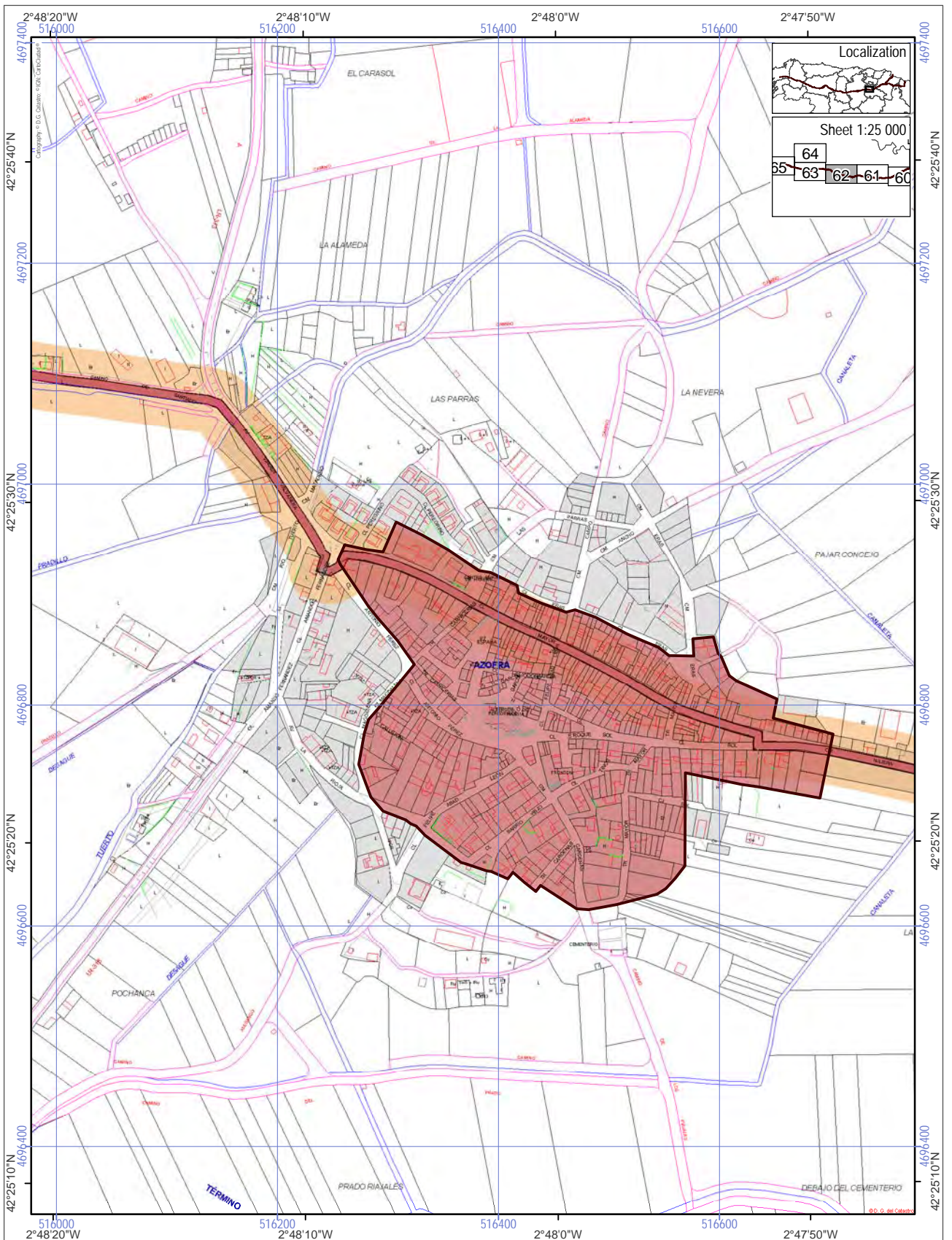
Scale 1:2 000

0 50 100 m

ETRS 1989, UTM Zone 30

NI

ROUTE OF SANTIAGO DE COMPOSTELA. WORLD HERITAGE
Stone Cross [568]

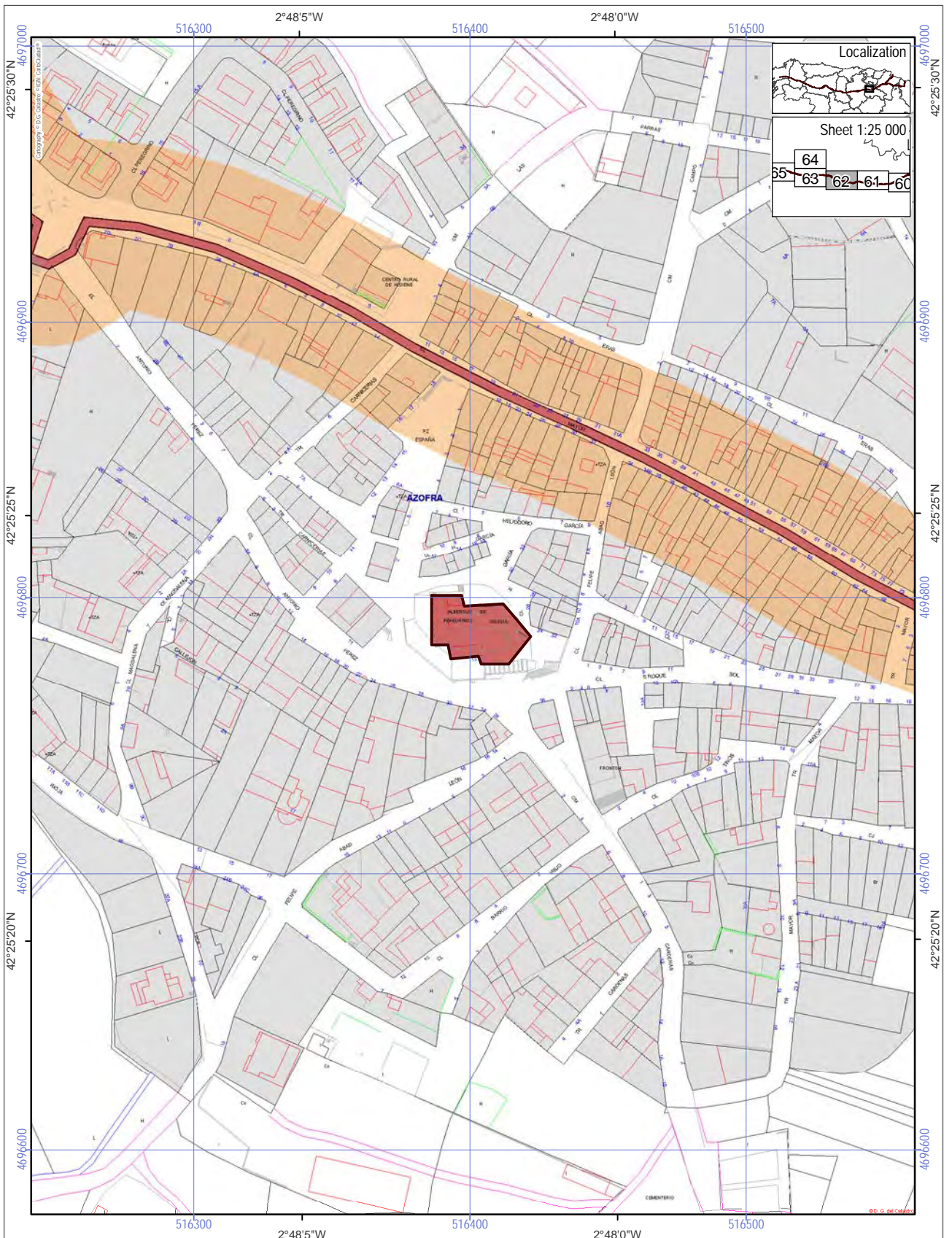


World Heritage Property
 Route of Santiago de Compostela
 Associated structures (7.44 ha)
 Buffer zone of the World Heritage Property

Scale 1:5 000
 0 100 200 m
 ETRS 1989, UTM Zone 30

N

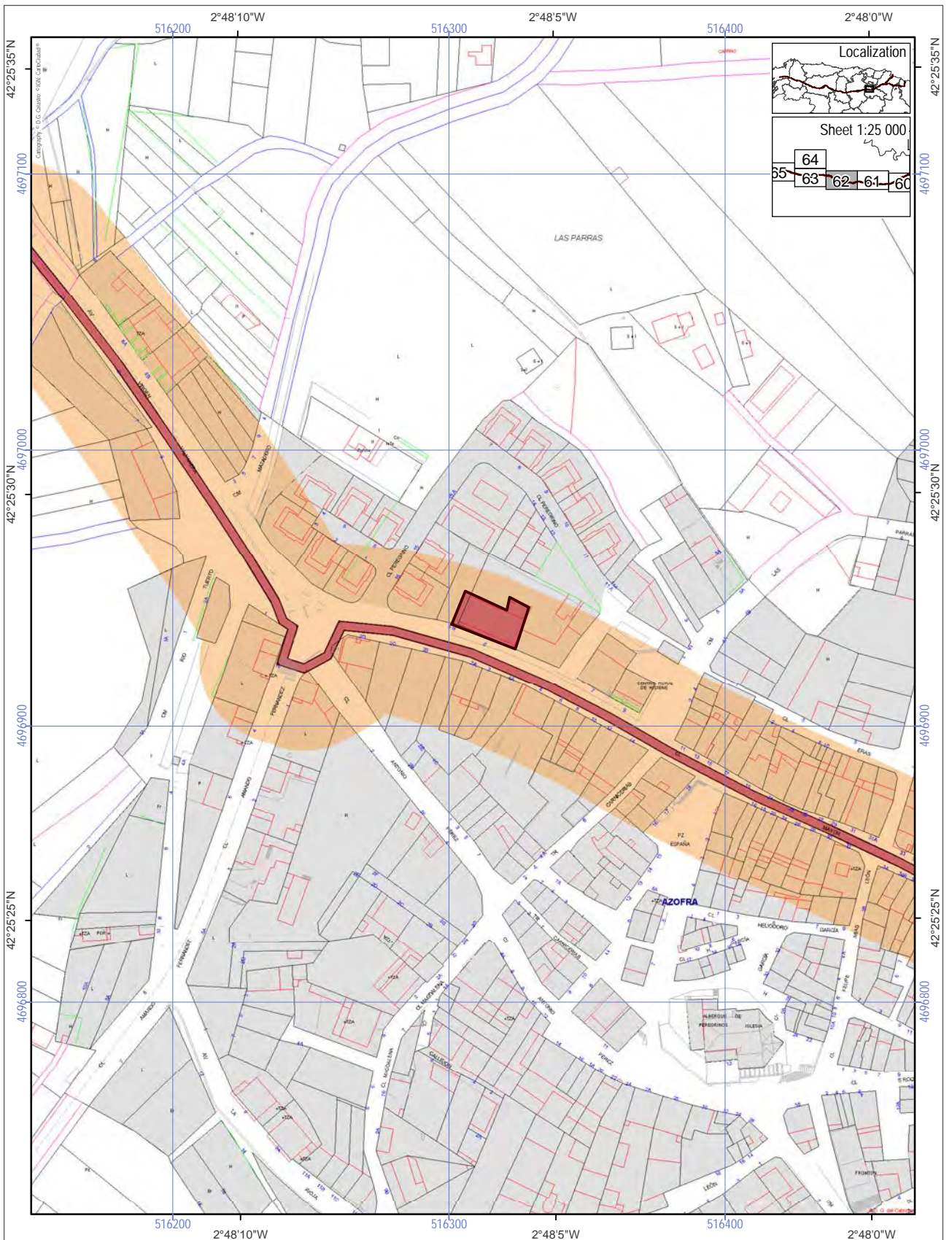
ROUTE OF SANTIAGO DE COMPOSTELA. WORLD HERITAGE
 Village [569]



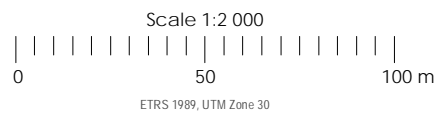
World Heritage Property
 Route of Santiago de Compostela
 Associated structures (0.0643 ha)
 Buffer zone of the World Heritage Property

Scale 1:2 000
 0 50 100 m
 ETRS 1989, UTM Zone 30

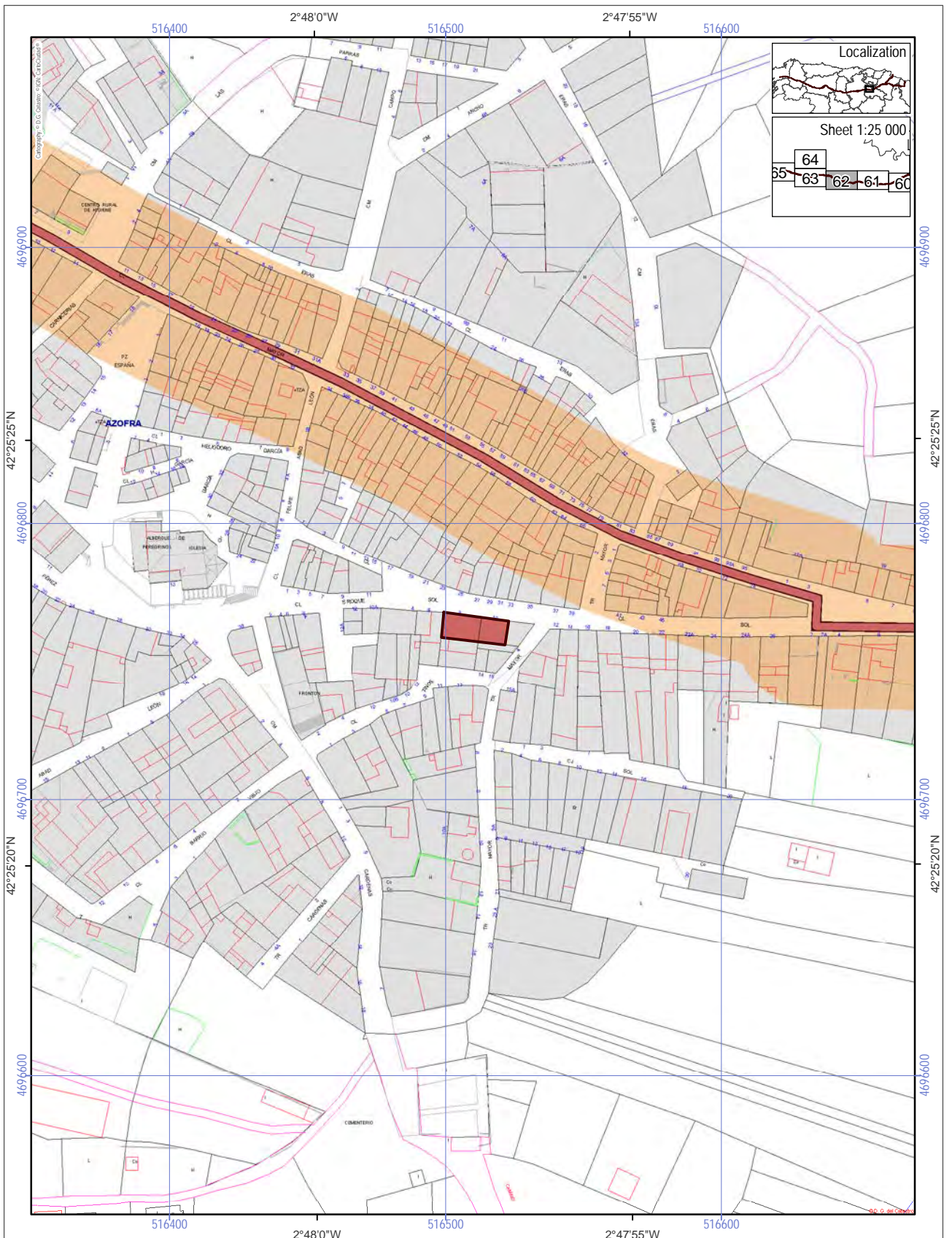
ROUTE OF SANTIAGO DE COMPOSTELA. WORLD HERITAGE
 Church of Nuestra Señora de los Ángeles [570]



- World Heritage Property
- Route of Santiago de Compostela
- Associated structures (0.0324 ha)
- Buffer zone of the World Heritage Property



ROUTE OF SANTIAGO DE COMPOSTELA. WORLD HERITAGE
Main Street house [571]

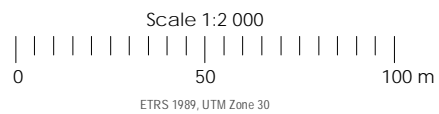


Localization

Sheet 1:25 000

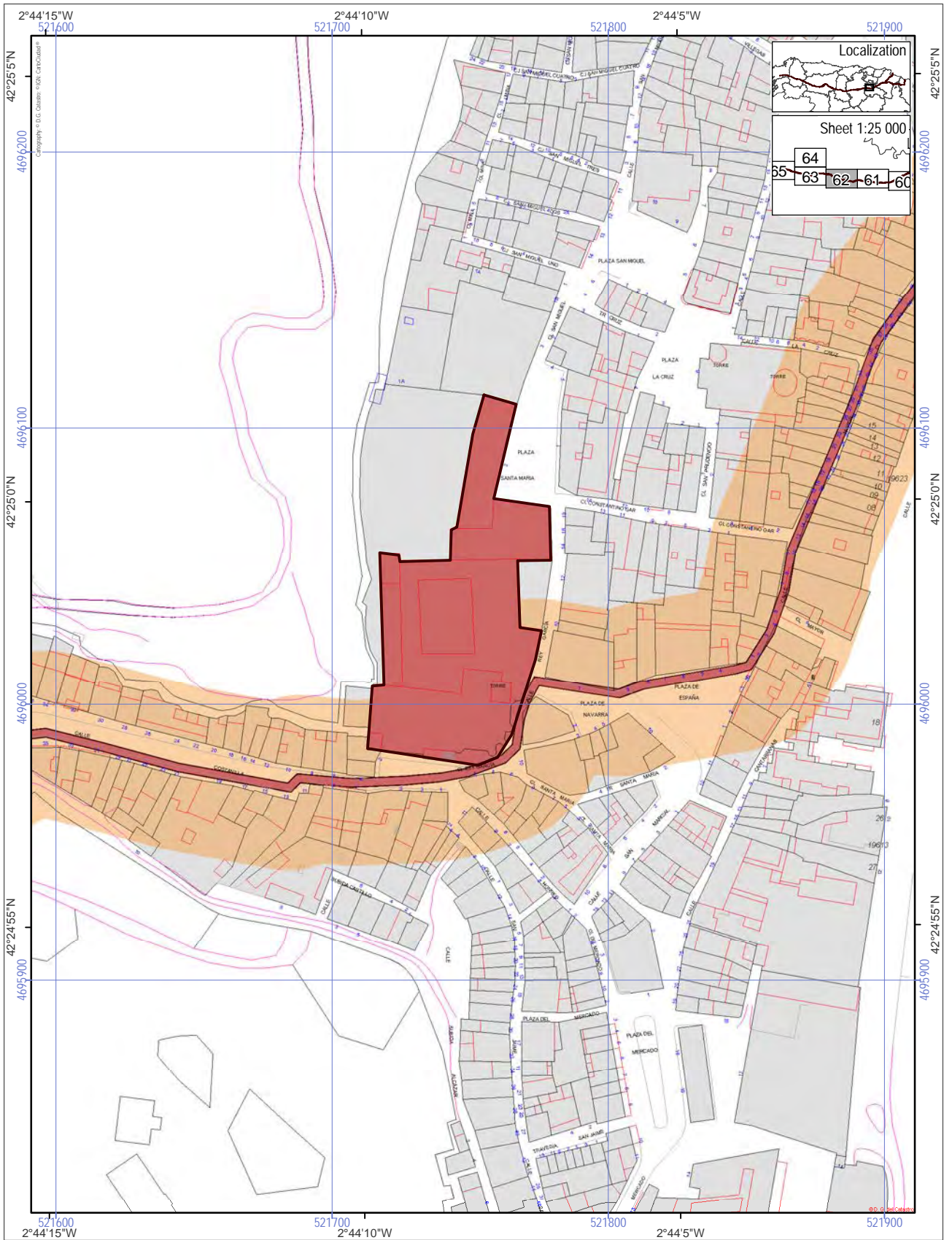
65	64	63	62	61	60
----	----	----	----	----	----

- World Heritage Property
- Route of Santiago de Compostela
- Associated structures (0.0215 ha)
- Buffer zone of the World Heritage Property



ETRS 1989, UTM Zone 30

ROUTE OF SANTIAGO DE COMPOSTELA. WORLD HERITAGE
8-10, Sol street house [572]



World Heritage Property
 Route of Santiago de Compostela
 Associated structures (0.5482 ha)
 Buffer zone of the World Heritage Property

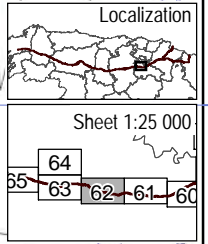
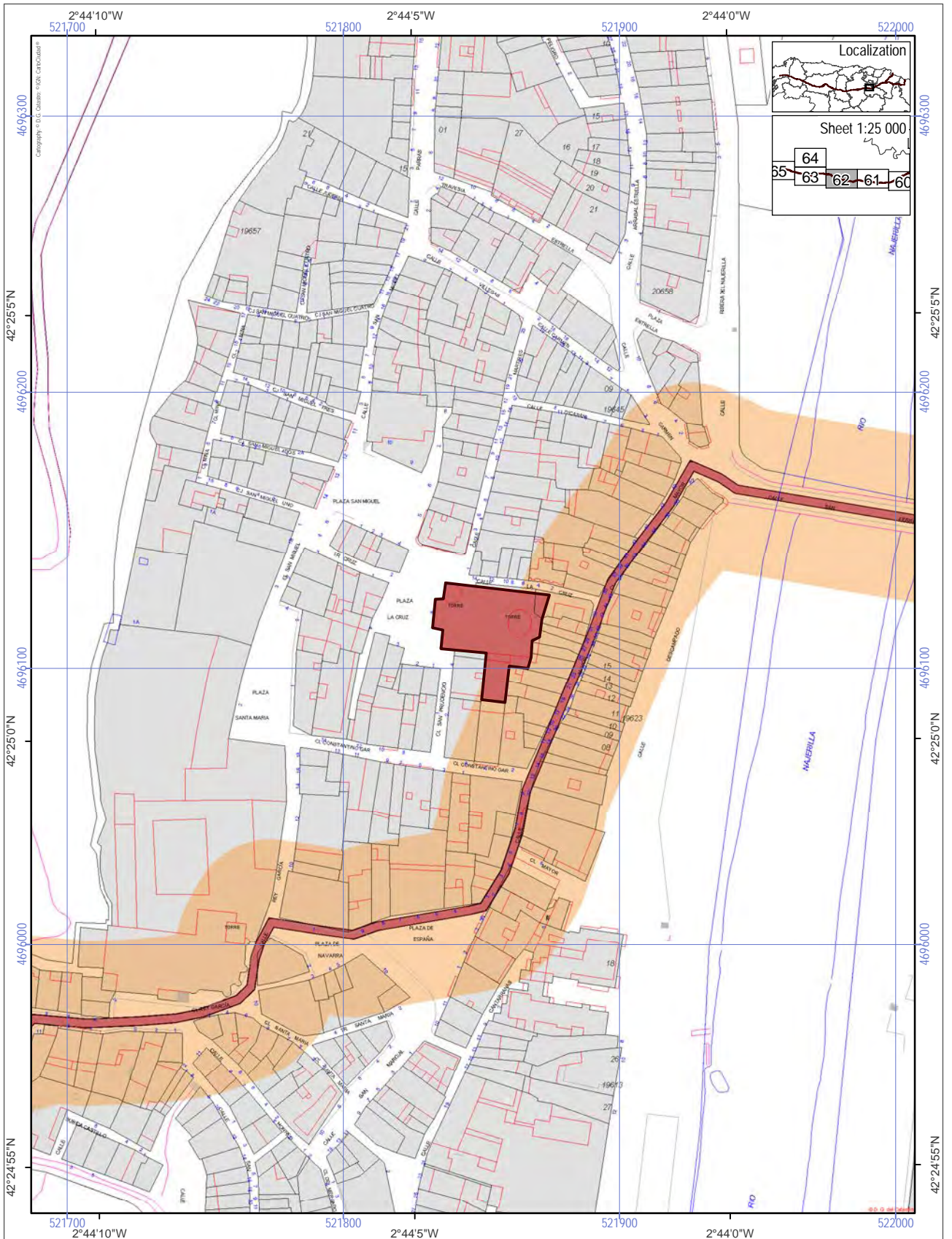
Scale 1:2 000

0 50 100 m

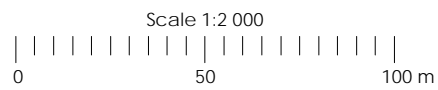
ETRS 1989, UTM Zone 30

North arrow symbol

ROUTE OF SANTIAGO DE COMPOSTELA. WORLD HERITAGE
 Monastery of Santa María la Real [573]



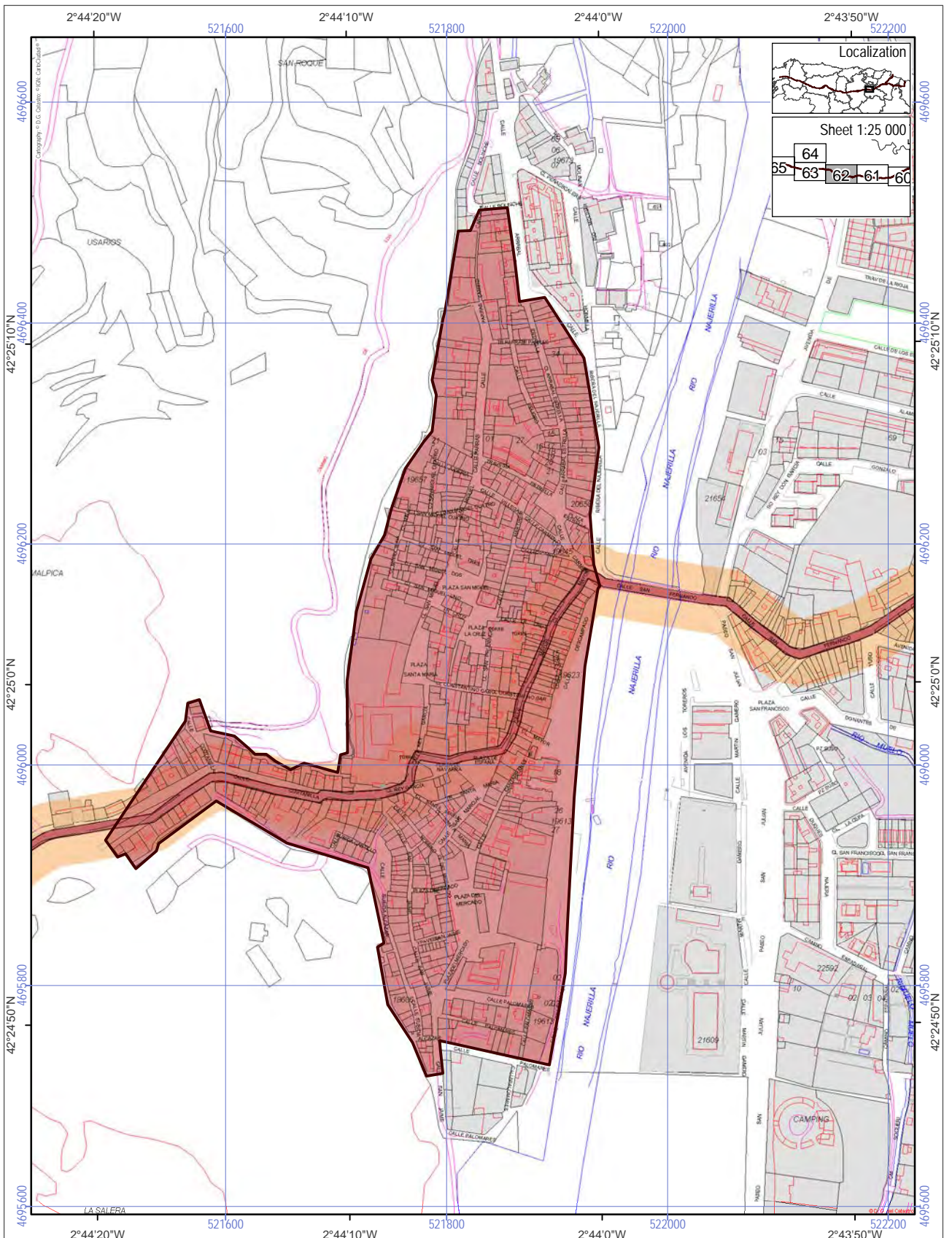
- World Heritage Property
- ▬ Route of Santiago de Compostela
- ▭ Associated structures (0,107 ha)
- ▭ Buffer zone of the World Heritage Property



Scale 1:2 000



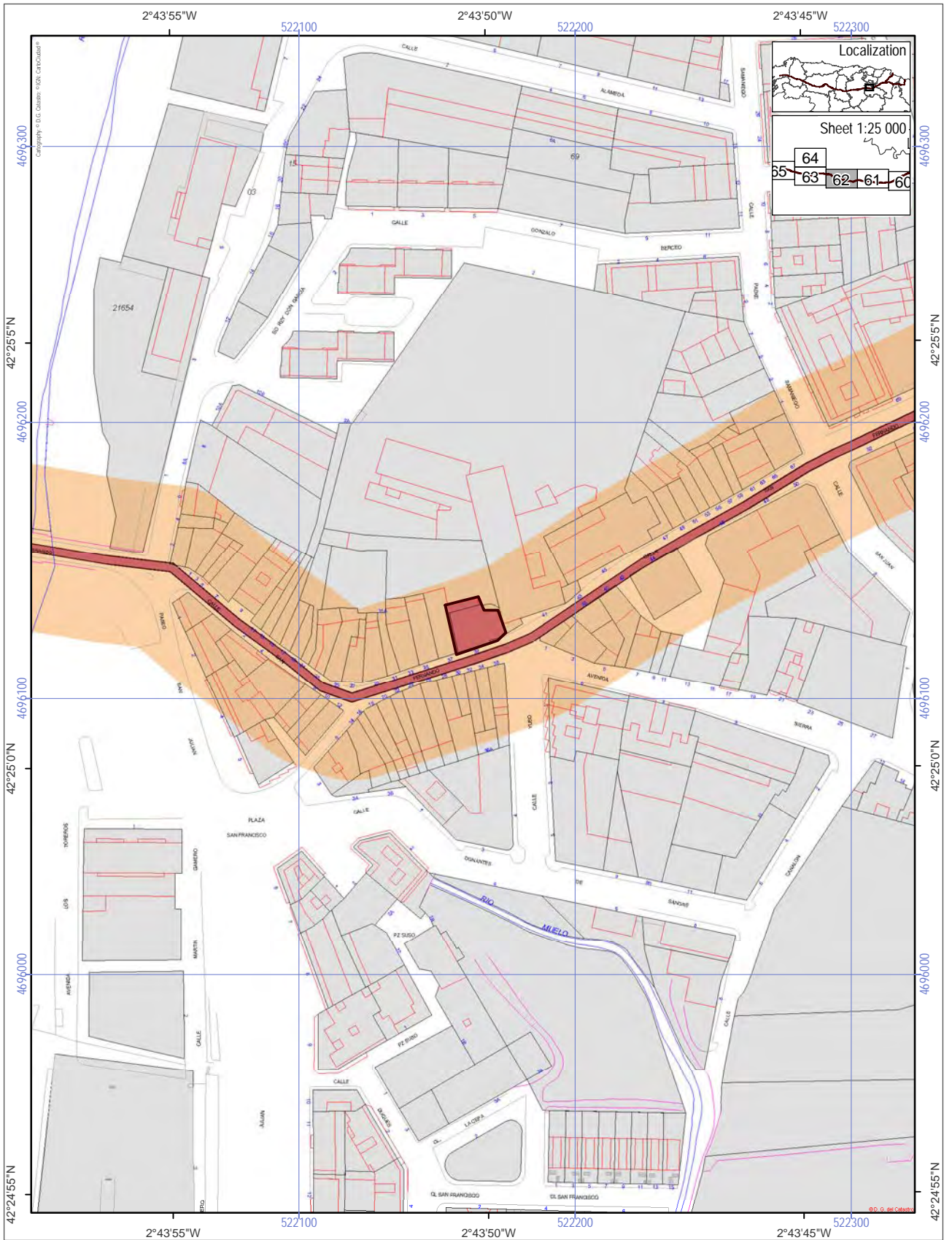
ROUTE OF SANTIAGO DE COMPOSTELA. WORLD HERITAGE
Parish Church of La Cruz [574]



World Heritage Property
 Route of Santiago de Compostela
 Associated structures (14.1743 ha)
 Buffer zone of the World Heritage Property

Scale 1:5 000
 0 100 200 m
 ETRS 1989, UTM Zone 30

Localization
 Sheet 1:25 000
 64
 65 63 62 61 60



World Heritage Property
 Route of Santiago de Compostela
 Associated structures (0.0272 ha)
 Buffer zone of the World Heritage Property

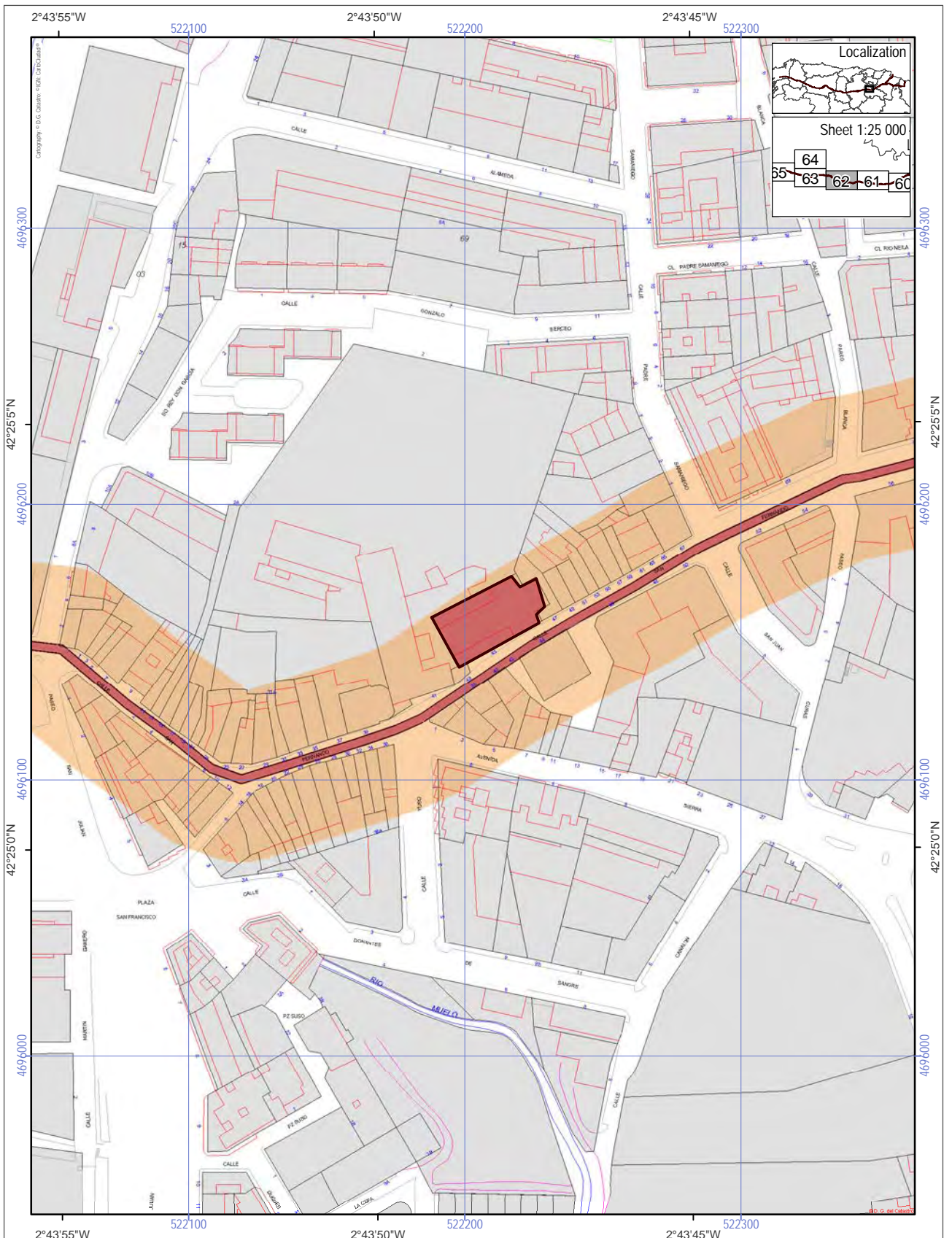
Scale 1:2 000

0 50 100 m

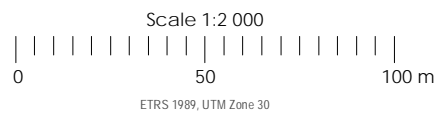
ETRS 1989, UTM Zone 30

NI

ROUTE OF SANTIAGO DE COMPOSTELA. WORLD HERITAGE
 Church of Madre de Dios [576]

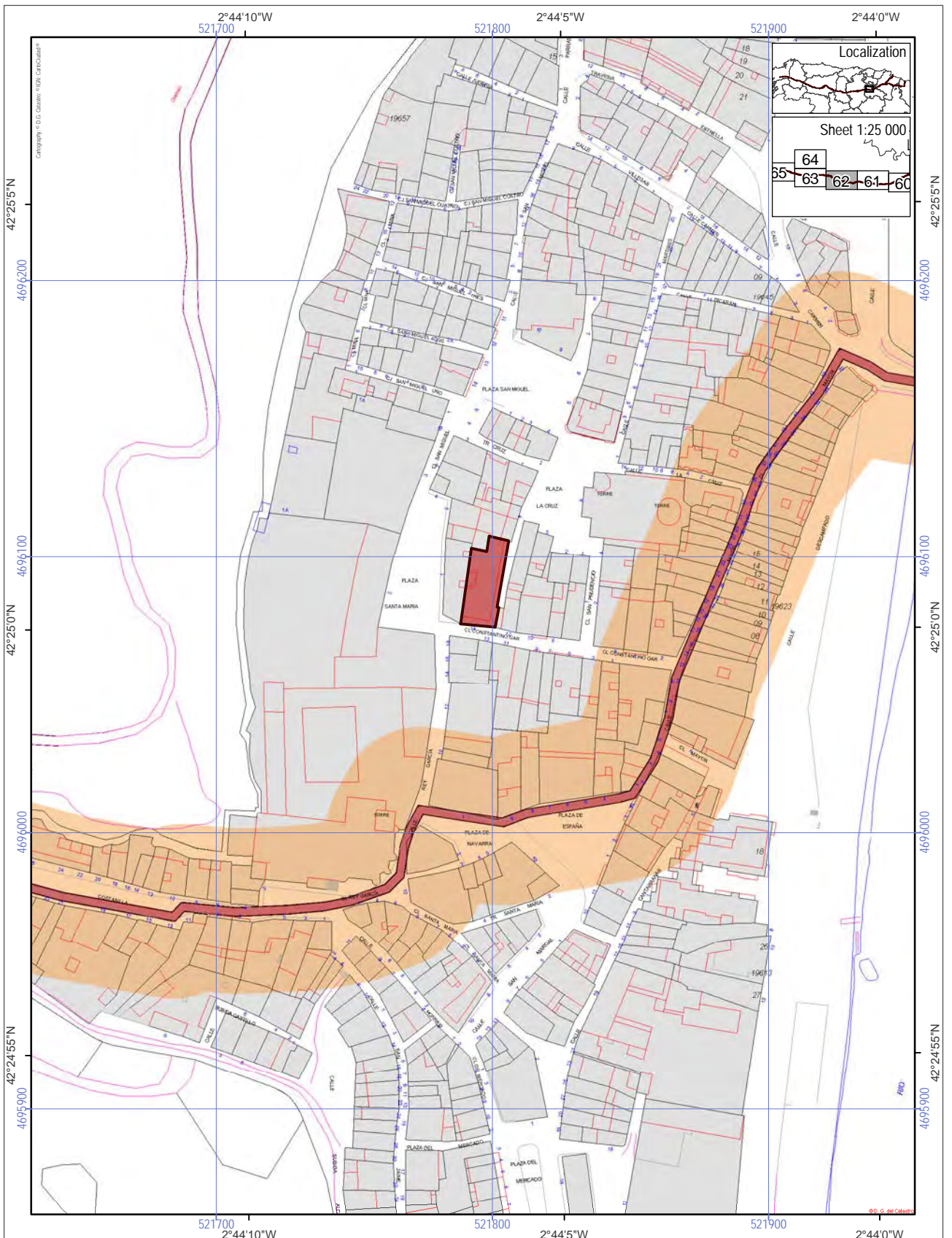


- World Heritage Property
- Route of Santiago de Compostela
- Associated structures (0.0742 ha)
- Buffer zone of the World Heritage Property

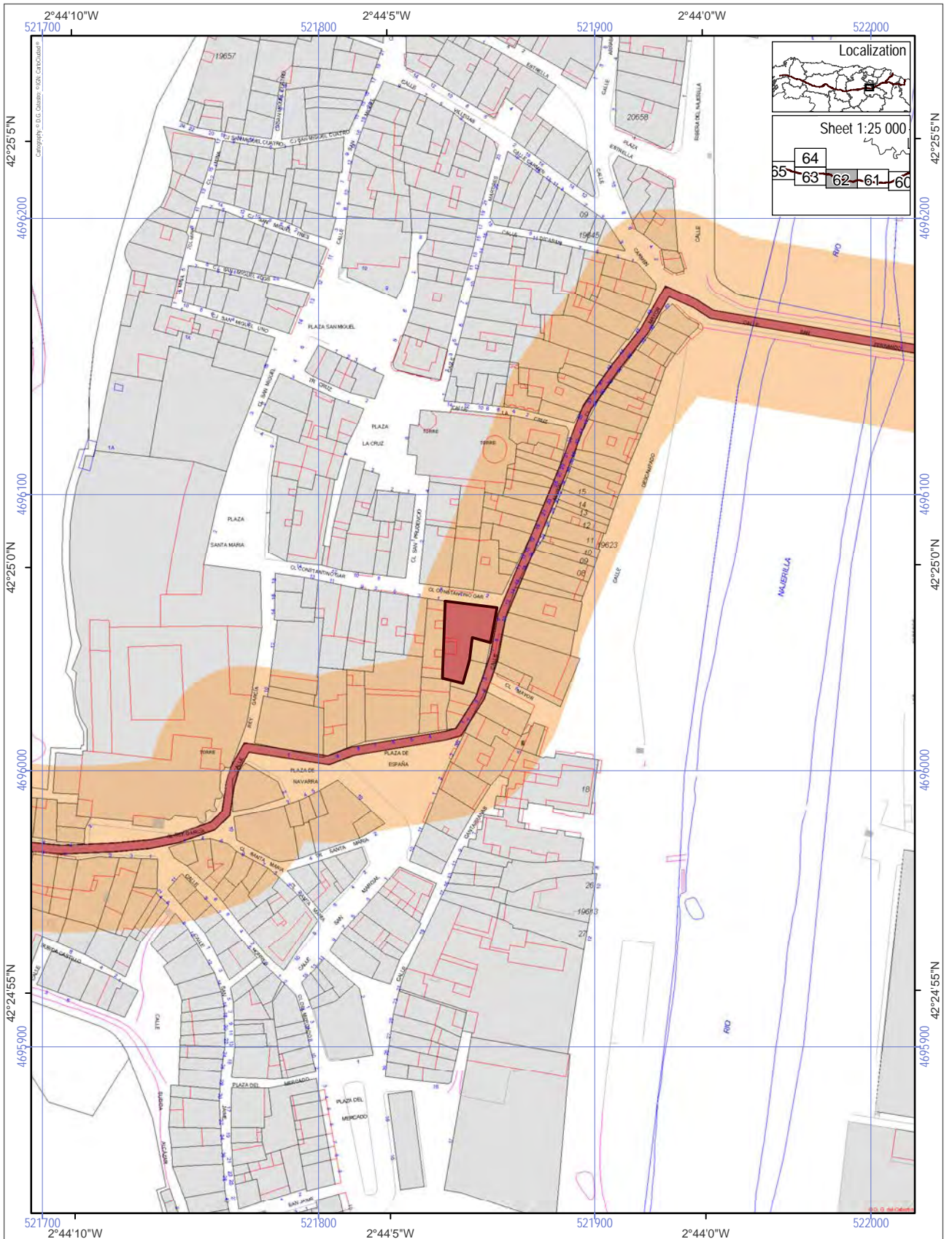


ETRS 1989, UTM Zone 30

ROUTE OF SANTIAGO DE COMPOSTELA. WORLD HERITAGE
Parish Church of Clarisas [577]



ROUTE OF SANTIAGO DE COMPOSTELA. WORLD HERITAGE 18-20, Garran street houses [578]



World Heritage Property

- Route of Santiago de Compostela
- Associated structures (0.0407 ha)
- Buffer zone of the World Heritage Property

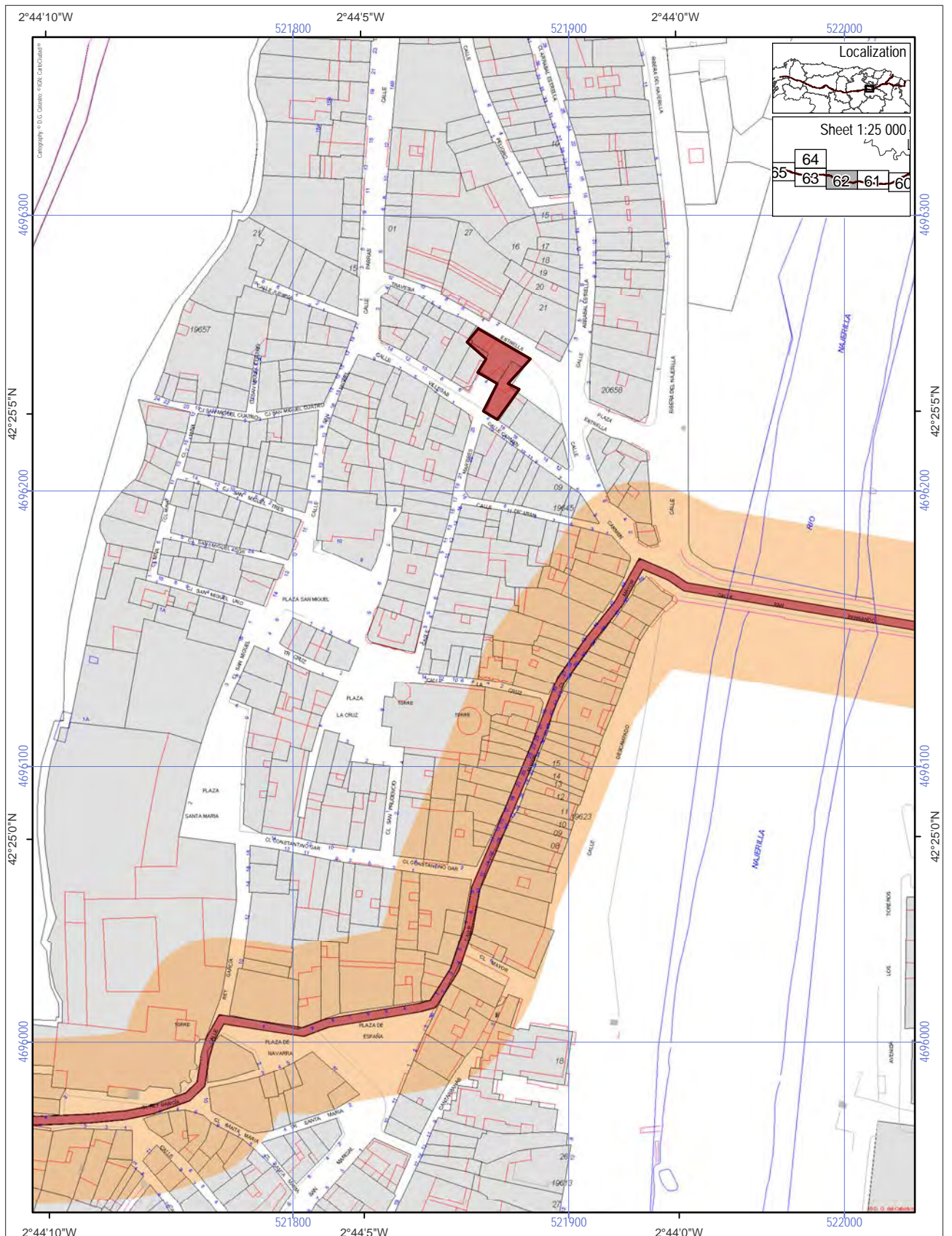
Scale 1:2 000

0 | 50 | 100 m

ETRS 1989, UTM Zone 30

N

ROUTE OF SANTIAGO DE COMPOSTELA. WORLD HERITAGE
Garran Street house [579]



- World Heritage Property
- Route of Santiago de Compostela
- Associated structures (0.0324 ha)
- Buffer zone of the World Heritage Property

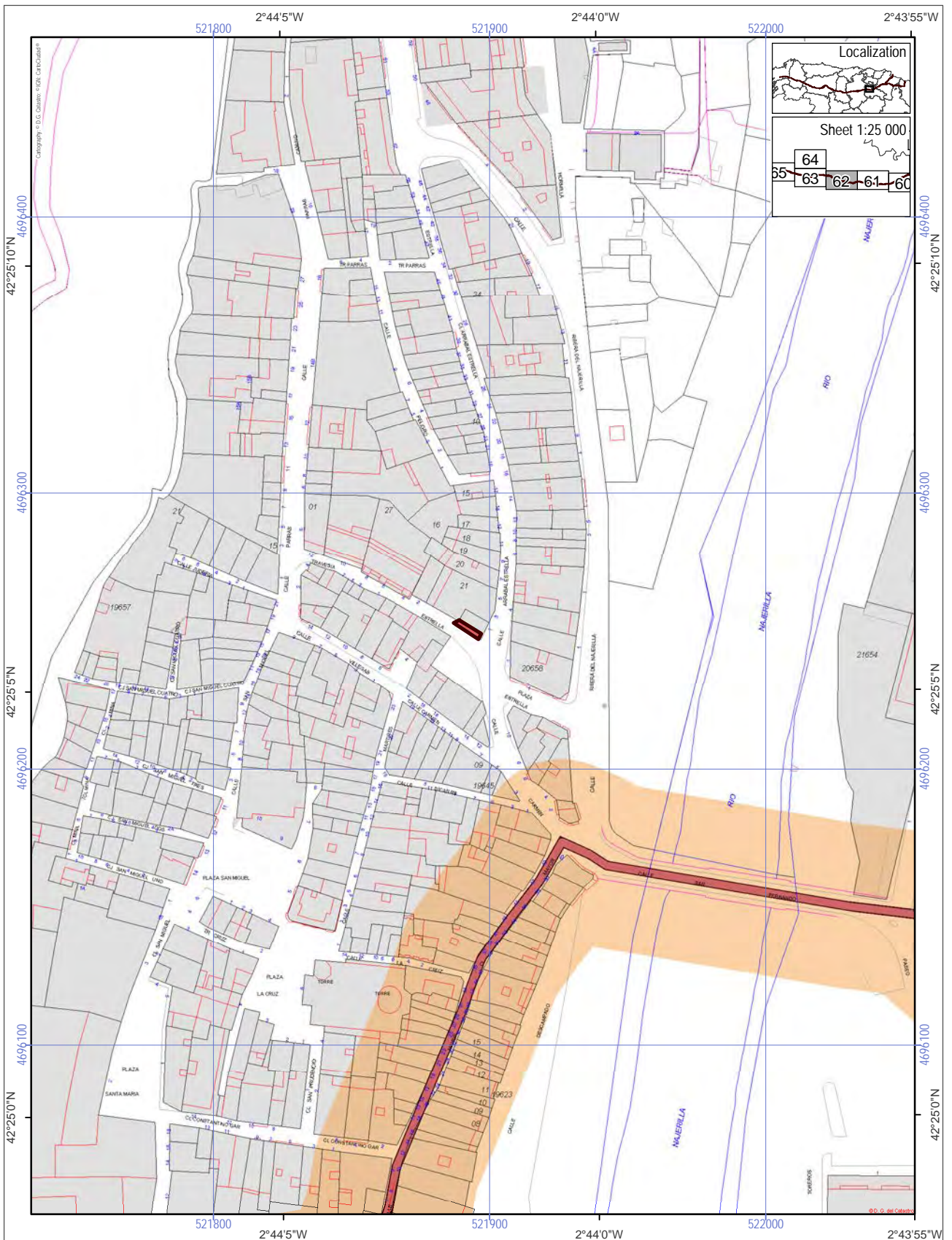
Scale 1:2 000



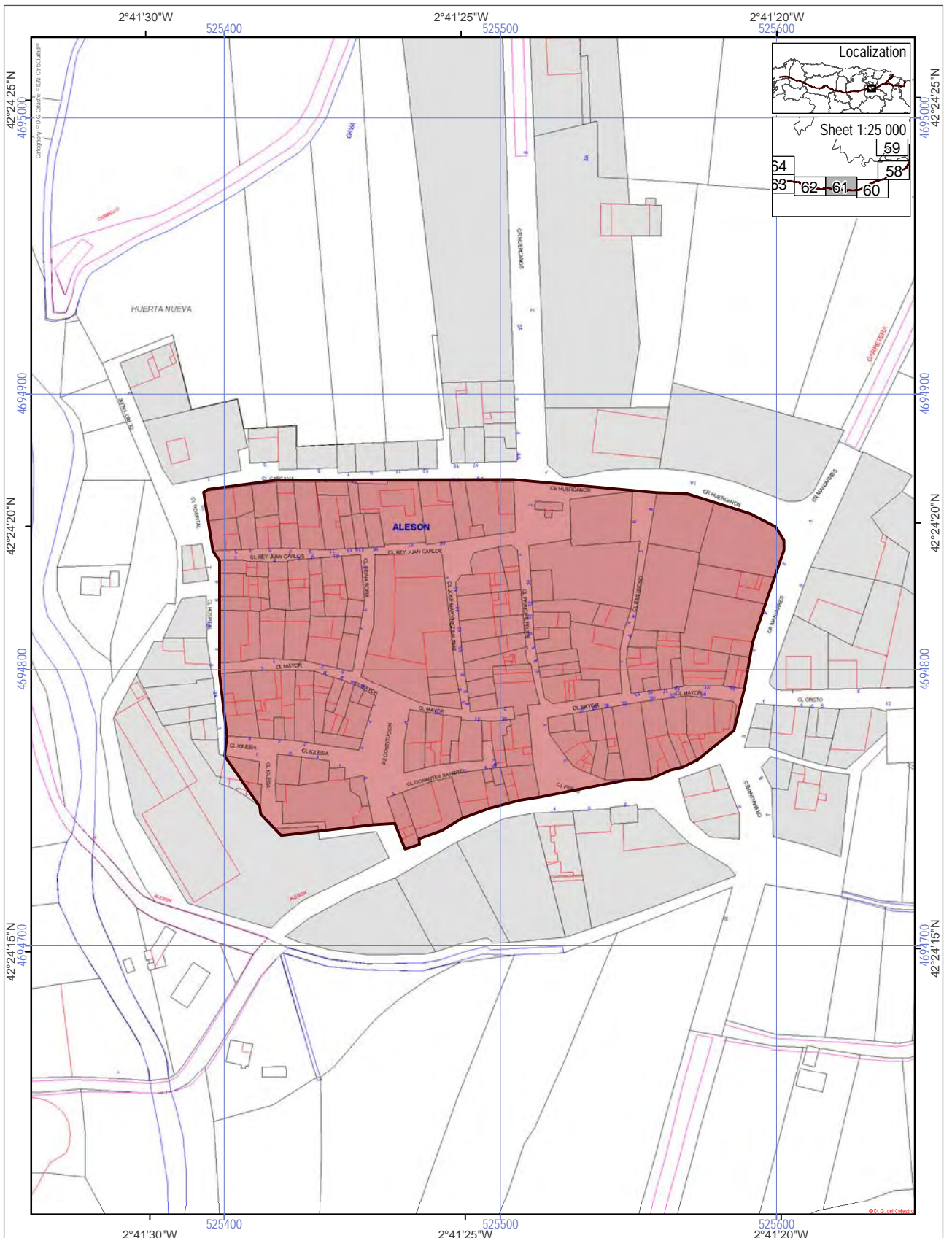
ETRS 1989, UTM Zone 30



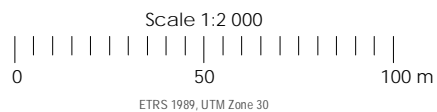
ROUTE OF SANTIAGO DE COMPOSTELA. WORLD HERITAGE
Martón Pascual Street house [580]



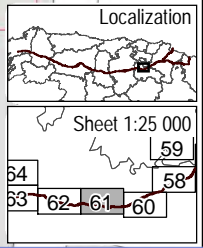
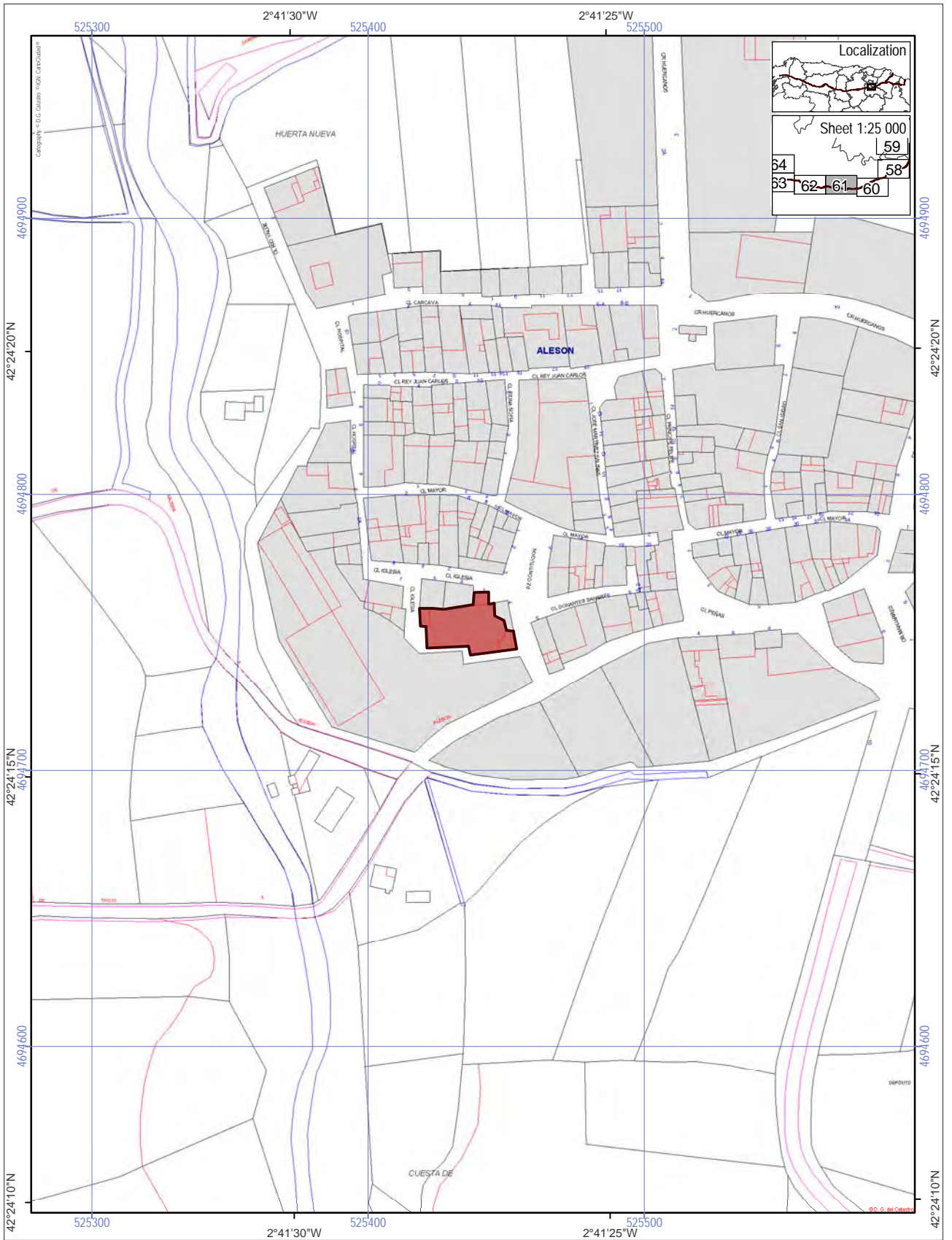
ROUTE OF SANTIAGO DE COMPOSTELA. WORLD HERITAGE
 Queipo del Llano Street arcade [581]



- World Heritage Property
- Route of Santiago de Compostela
- Associated structures (2.36661 ha)
- Buffer zone of the World Heritage Property



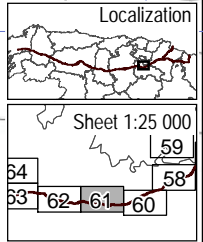
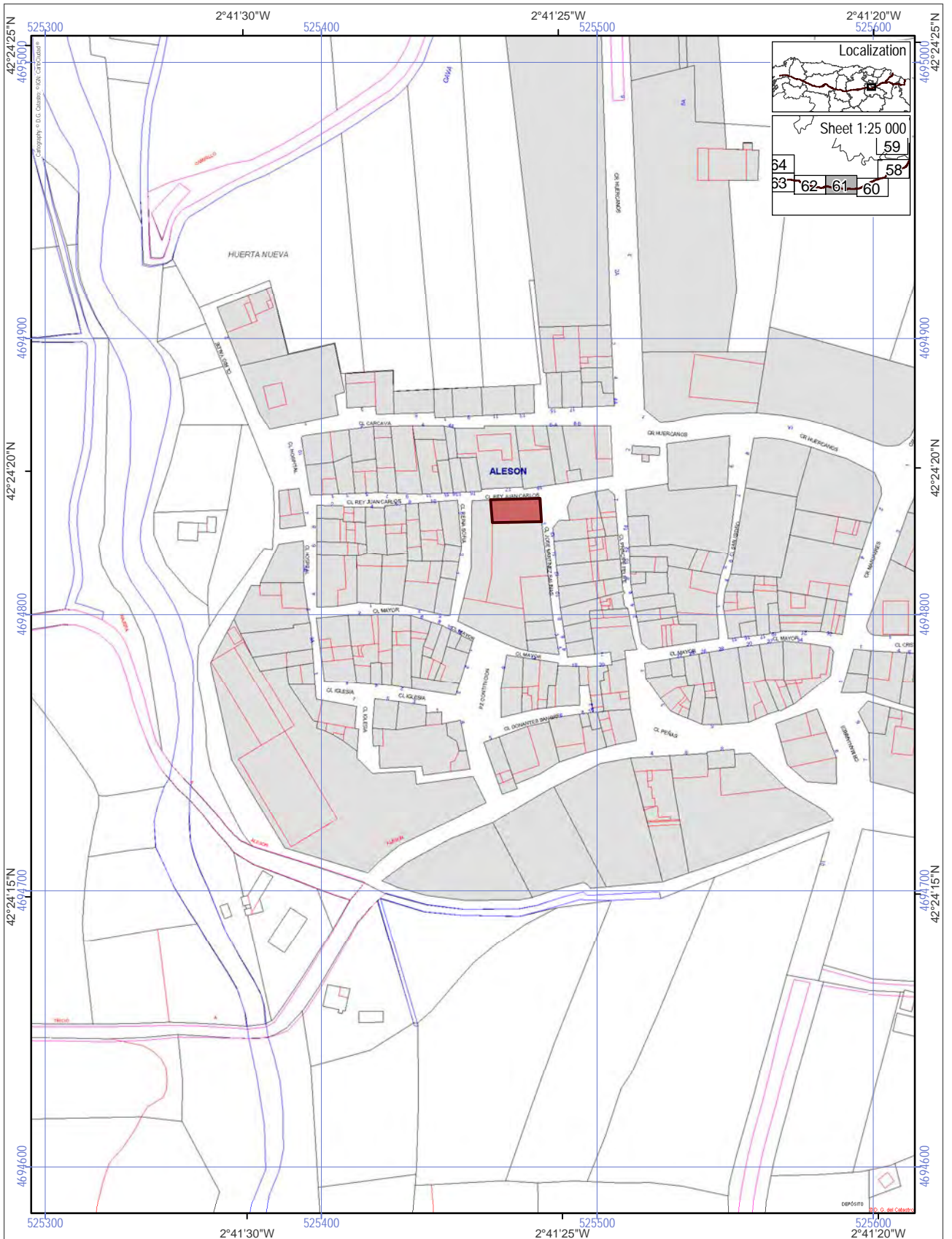
ROUTE OF SANTIAGO DE COMPOSTELA. WORLD HERITAGE
Alesón [582]



World Heritage Property
 Route of Santiago de Compostela
 Associated structures (0.052 ha)
 Buffer zone of the World Heritage Property

Scale 1:2 000
 0 50 100 m
 ETRS 1989, UTM Zone 30

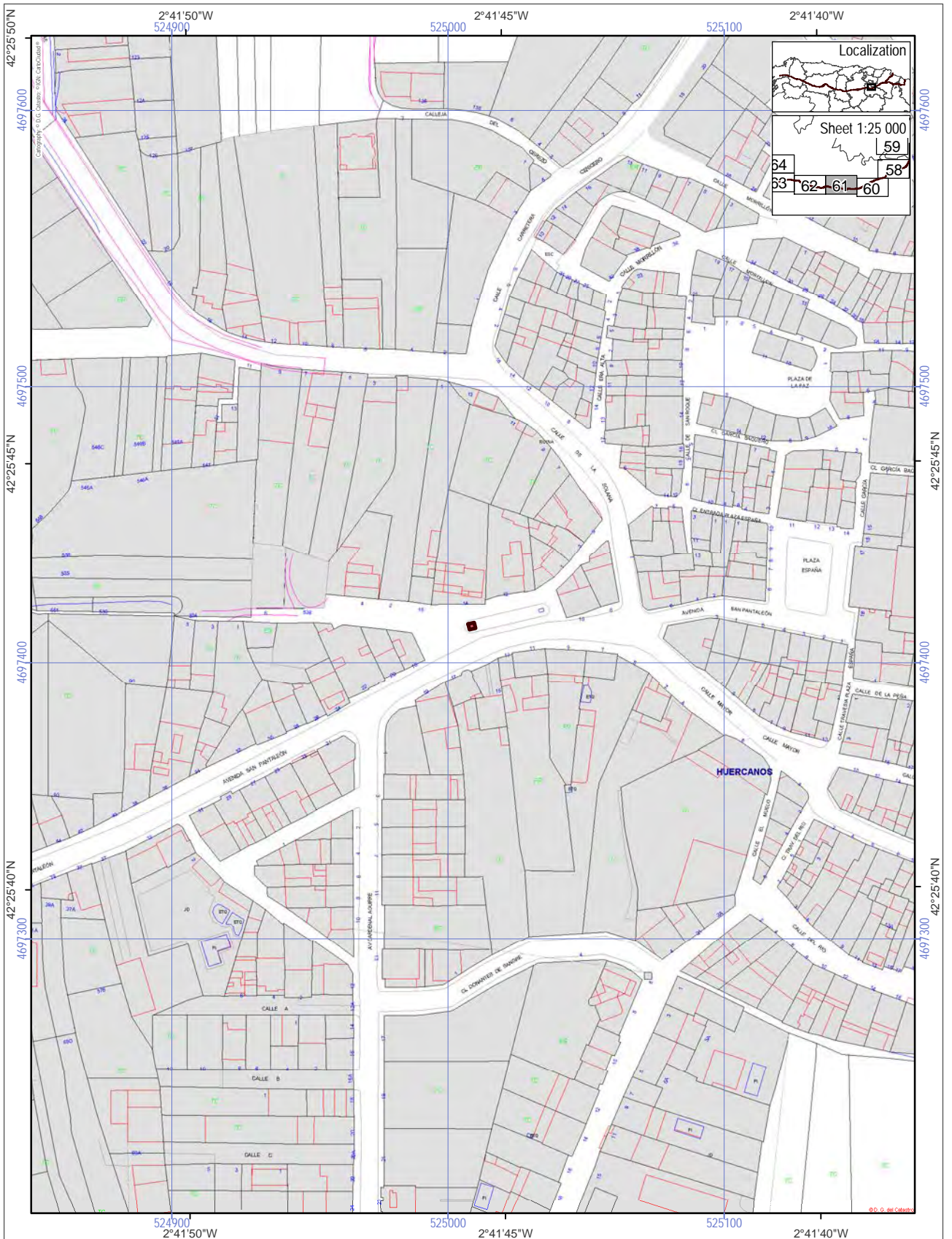
ROUTE OF SANTIAGO DE COMPOSTELA. WORLD HERITAGE
 Parish Church of San Martín [583]



World Heritage Property
 Route of Santiago de Compostela
 Associated structures (0.0159 ha)
 Buffer zone of the World Heritage Property

Scale 1:2 000
 0 50 100 m
 ETRS 1989, UTM Zone 30

ROUTE OF SANTIAGO DE COMPOSTELA. WORLD HERITAGE
 Medio Street house [584]

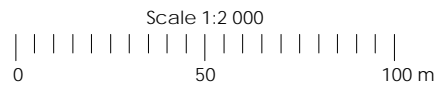


Localization

Sheet 1:25 000

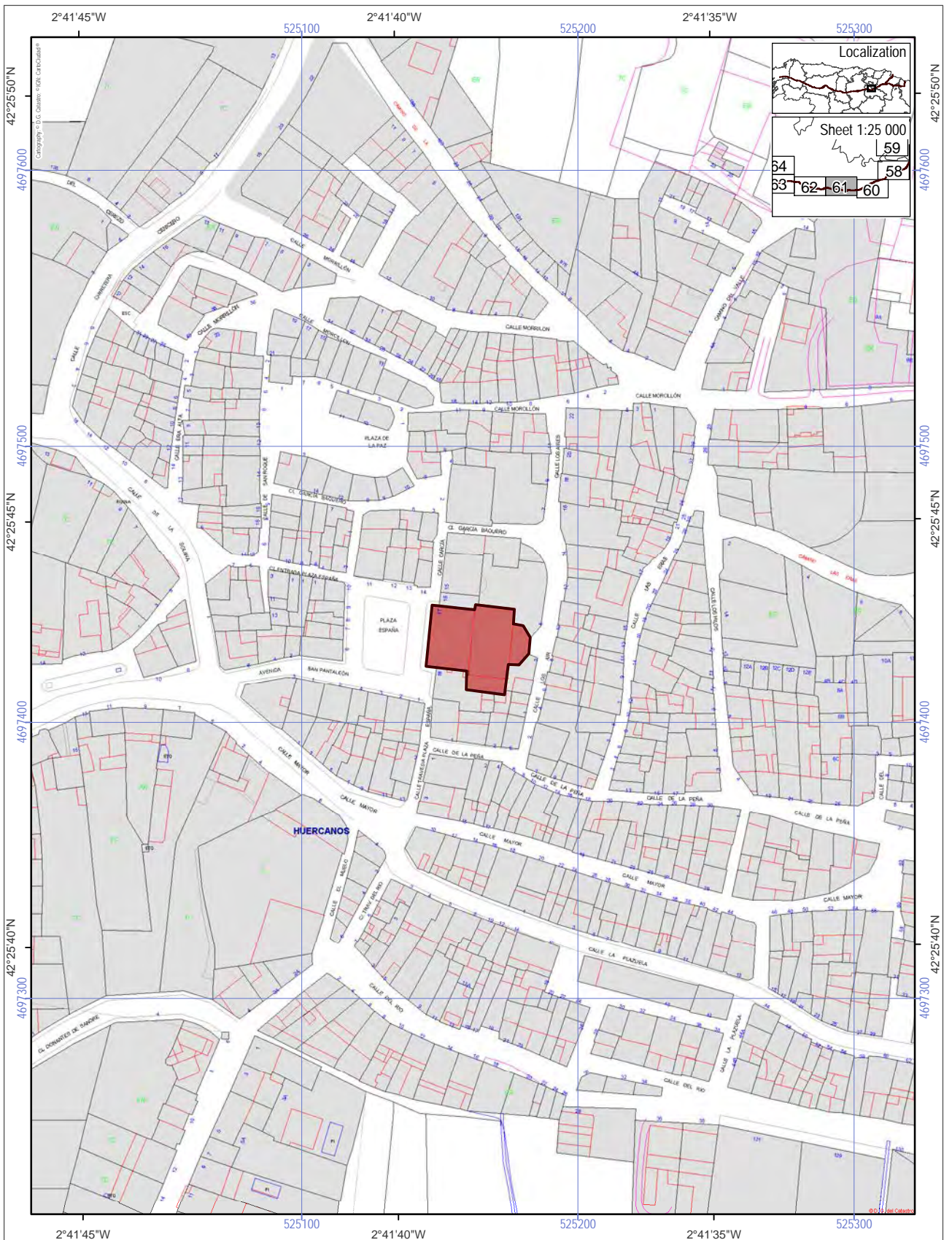
59
64
63
62
61
60

- World Heritage Property
- Route of Santiago de Compostela
- Associated structures (-)
- Buffer zone of the World Heritage Property



ETRS 1989, UTM Zone 30





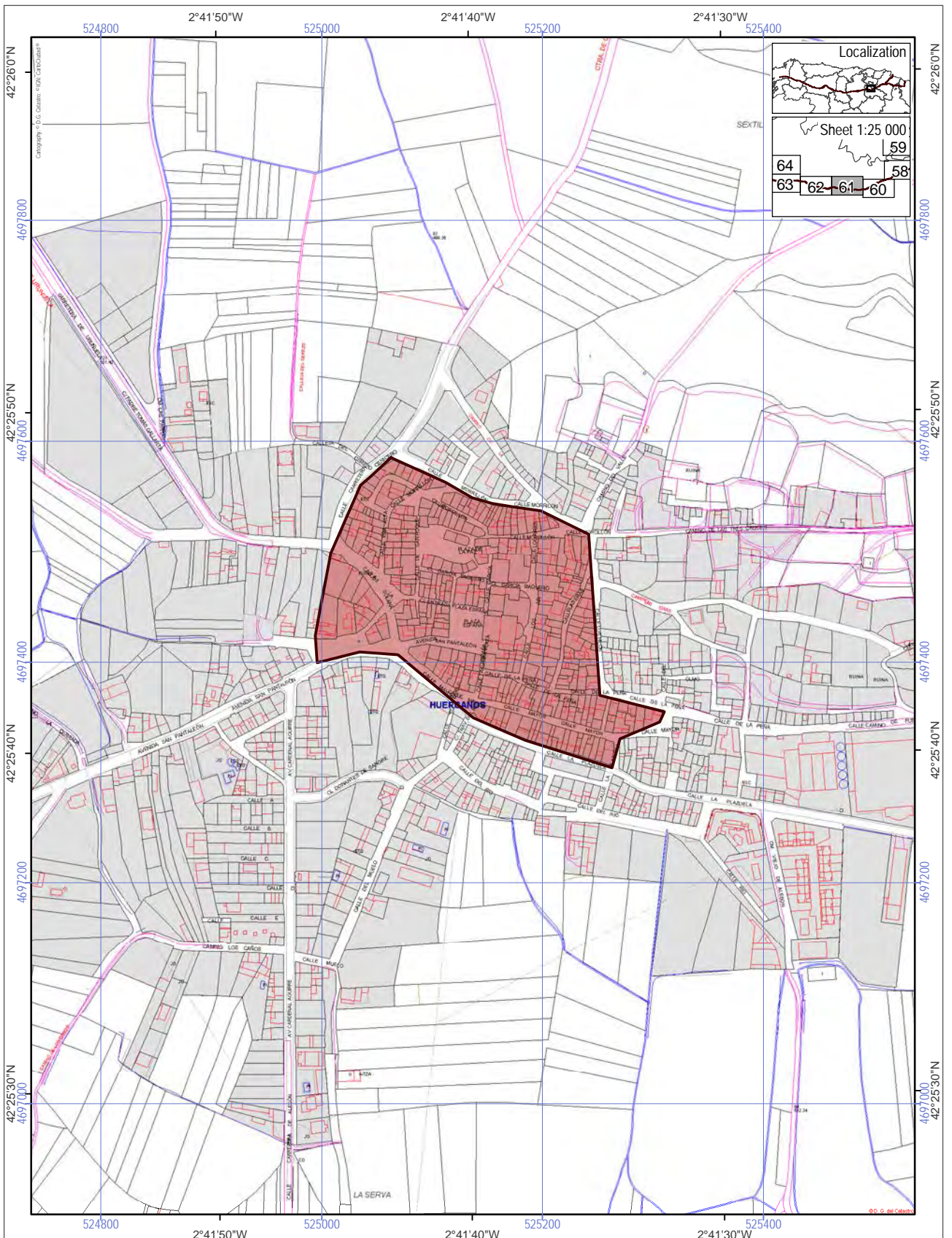
World Heritage Property
 Route of Santiago de Compostela
 Associated structures (0.0916 ha)
 Buffer zone of the World Heritage Property

Scale 1:2 000

0 50 100 m

ETRS 1989, UTM Zone 30

ROUTE OF SANTIAGO DE COMPOSTELA. WORLD HERITAGE
 Church of San Pedro [586]

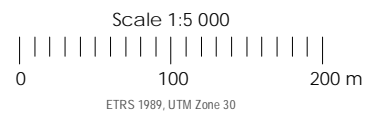


Localization

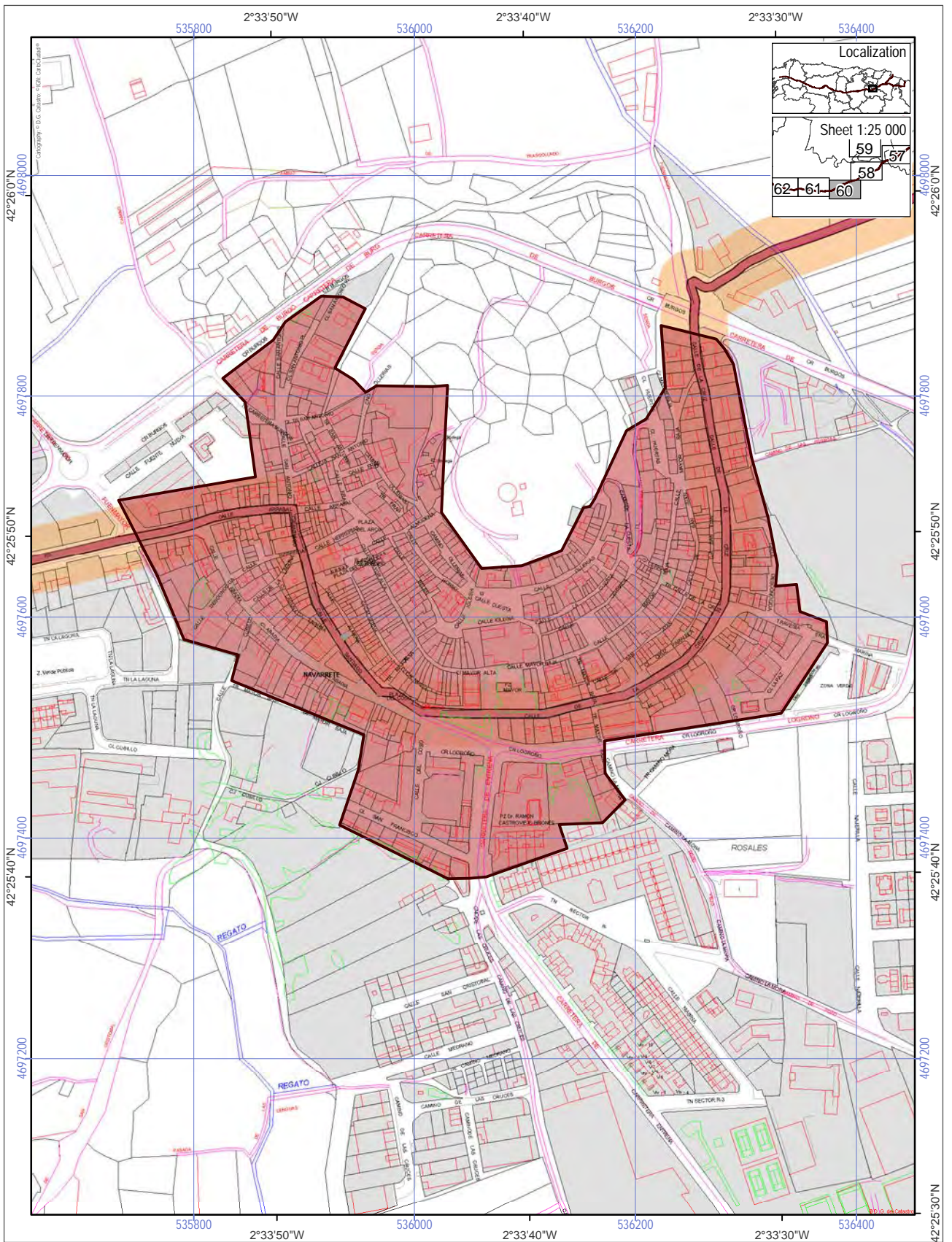
Sheet 1:25 000

59			
64			
63	62	61	60
58			

- World Heritage Property
- Route of Santiago de Compostela
- Associated structures (4.8686 ha)
- Buffer zone of the World Heritage Property



ROUTE OF SANTIAGO DE COMPOSTELA. WORLD HERITAGE
Huércanos [589]



World Heritage Property

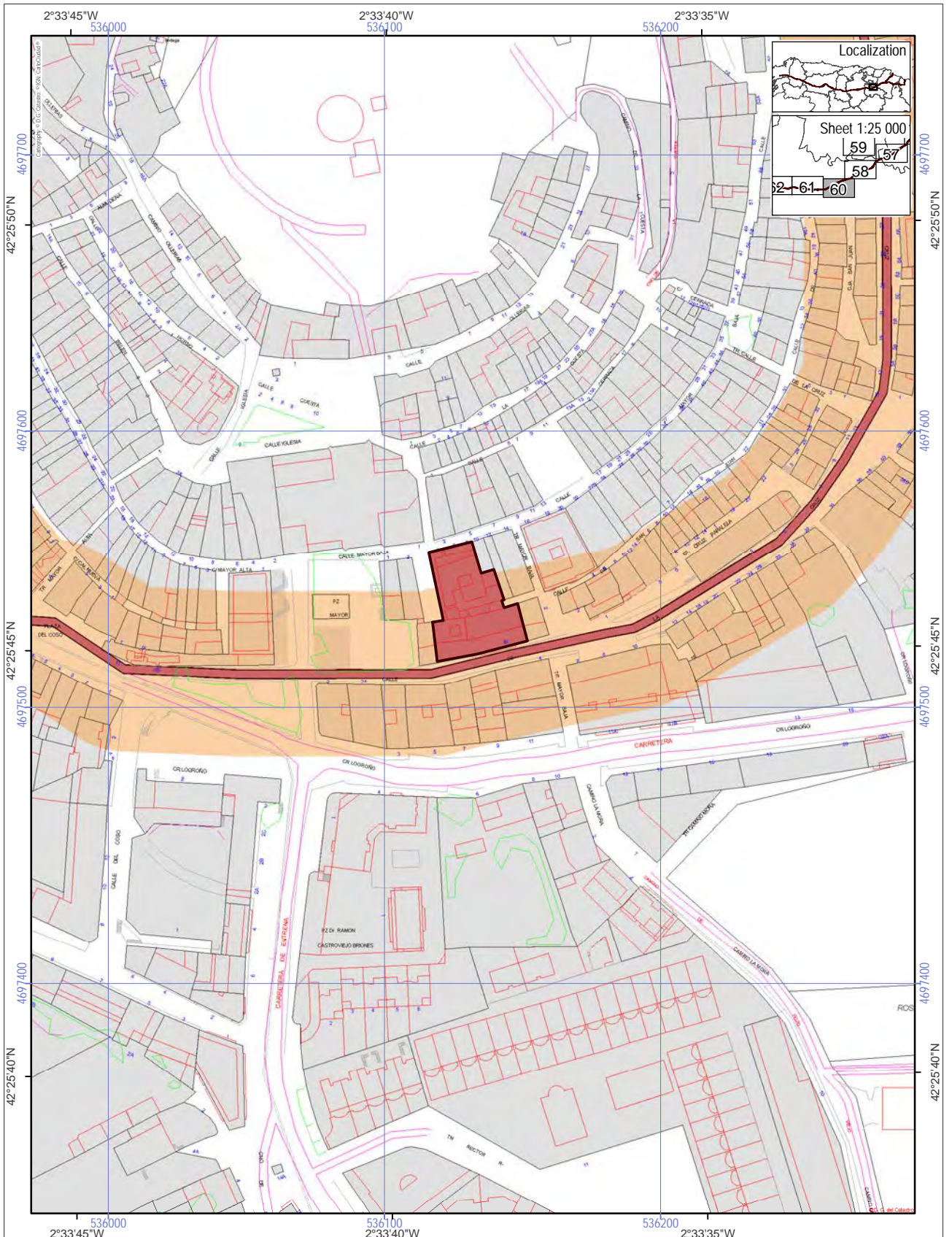
- Route of Santiago de Compostela
- Associated structures (15.572 ha)
- Buffer zone of the World Heritage Property

Scale 1:5 000

0 100 200 m

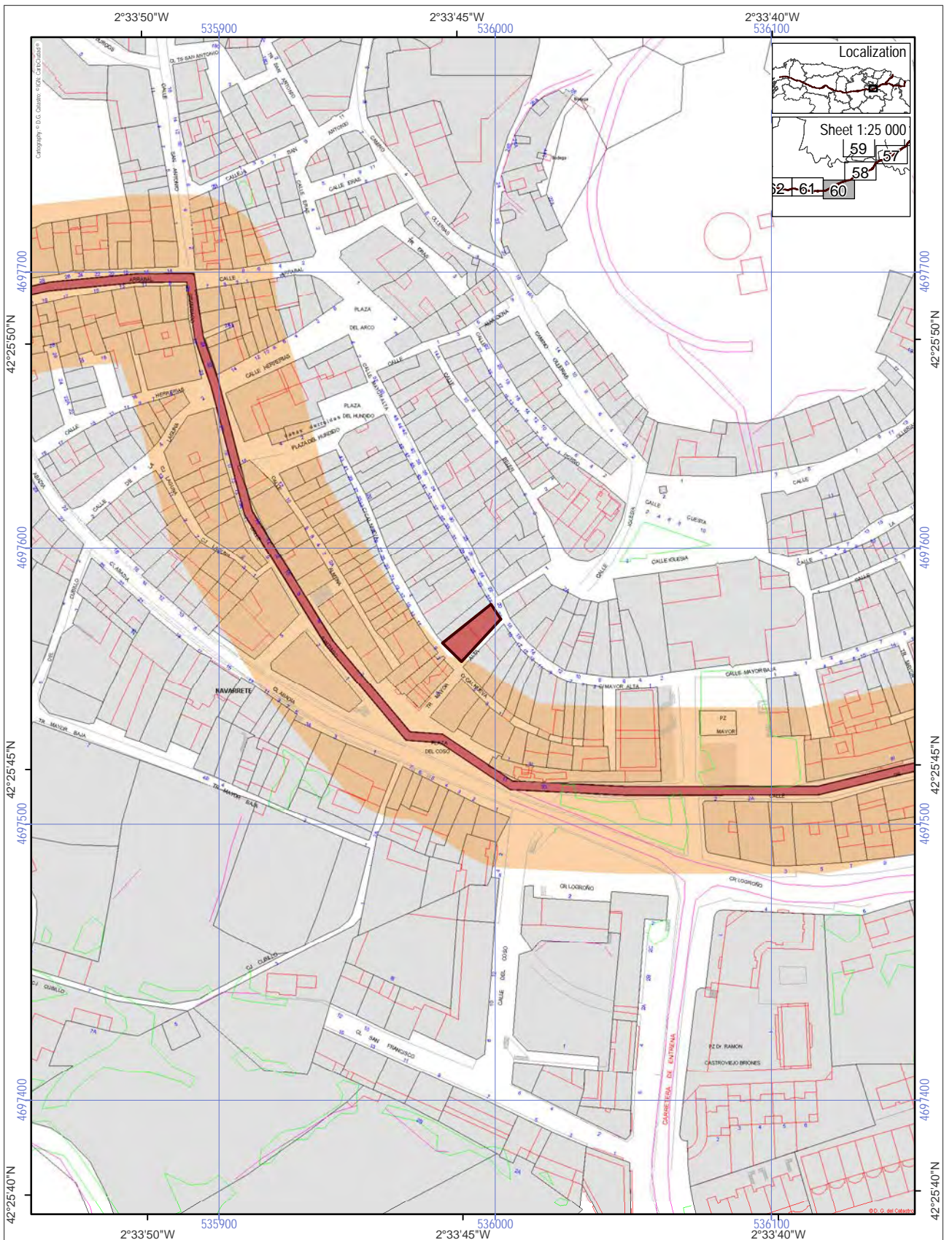
ETRS 1989, UTM Zone 30

ROUTE OF SANTIAGO DE COMPOSTELA. WORLD HERITAGE
Navarrete [590]



World Heritage Property	Scale 1:2 000	
 Route of Santiago de Compostela  Associated structures (0.0965 ha)		
 Buffer zone of the World Heritage Property	ETRS 1989, UTM Zone 30	

ROUTE OF SANTIAGO DE COMPOSTELA. WORLD HERITAGE
De La Cruz street house [591]



World Heritage Property

- Route of Santiago de Compostela
- Associated structures (0.0167 ha)
- Buffer zone of the World Heritage Property

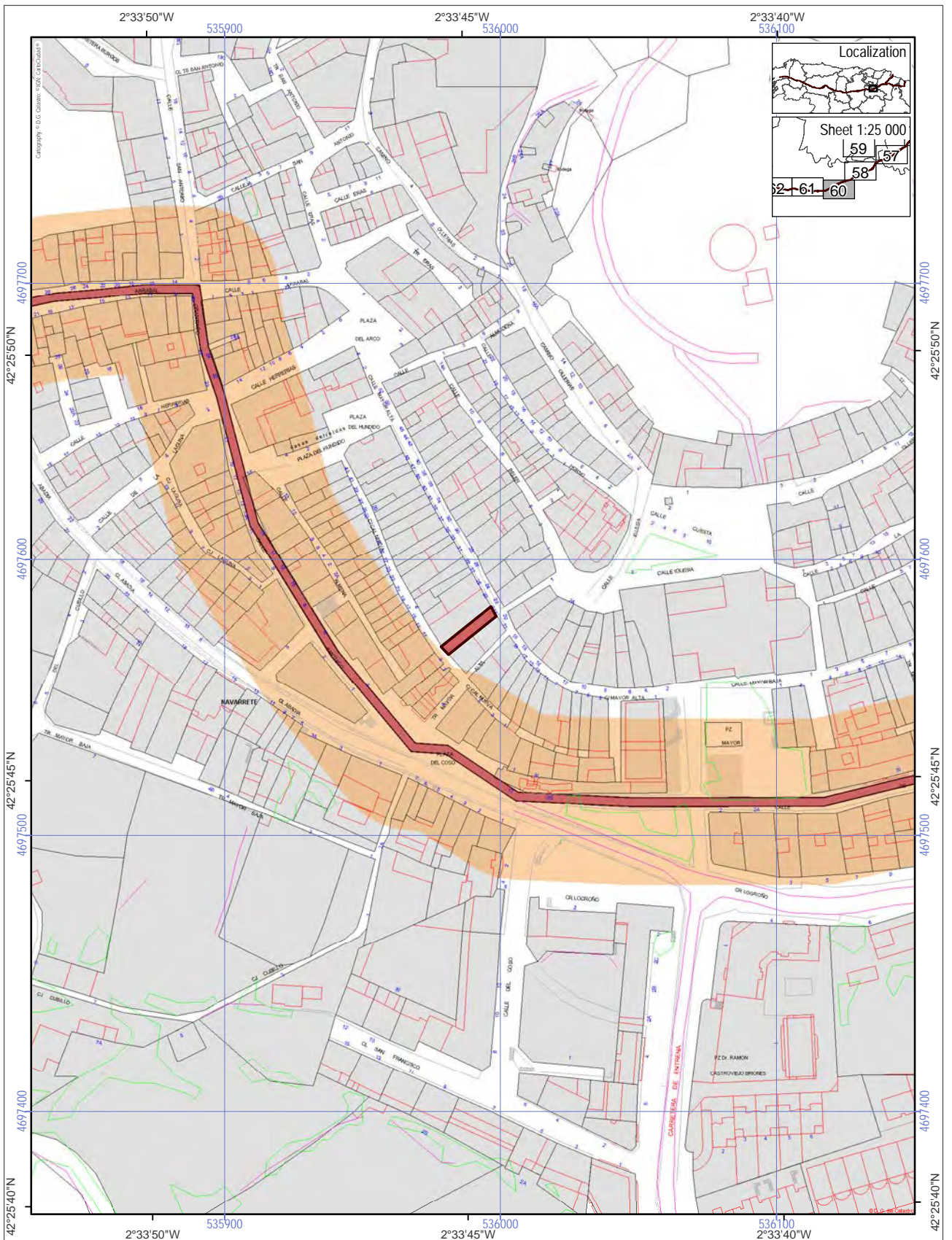
Scale 1:2 000

0 50 100 m

ETRS 1989, UTM Zone 30

N

ROUTE OF SANTIAGO DE COMPOSTELA. WORLD HERITAGE
21, Mayor Alta street house [592]



World Heritage Property

-  Route of Santiago de Compostela
-  Associated structures (0,0057 ha)
-  Buffer zone of the World Heritage Property

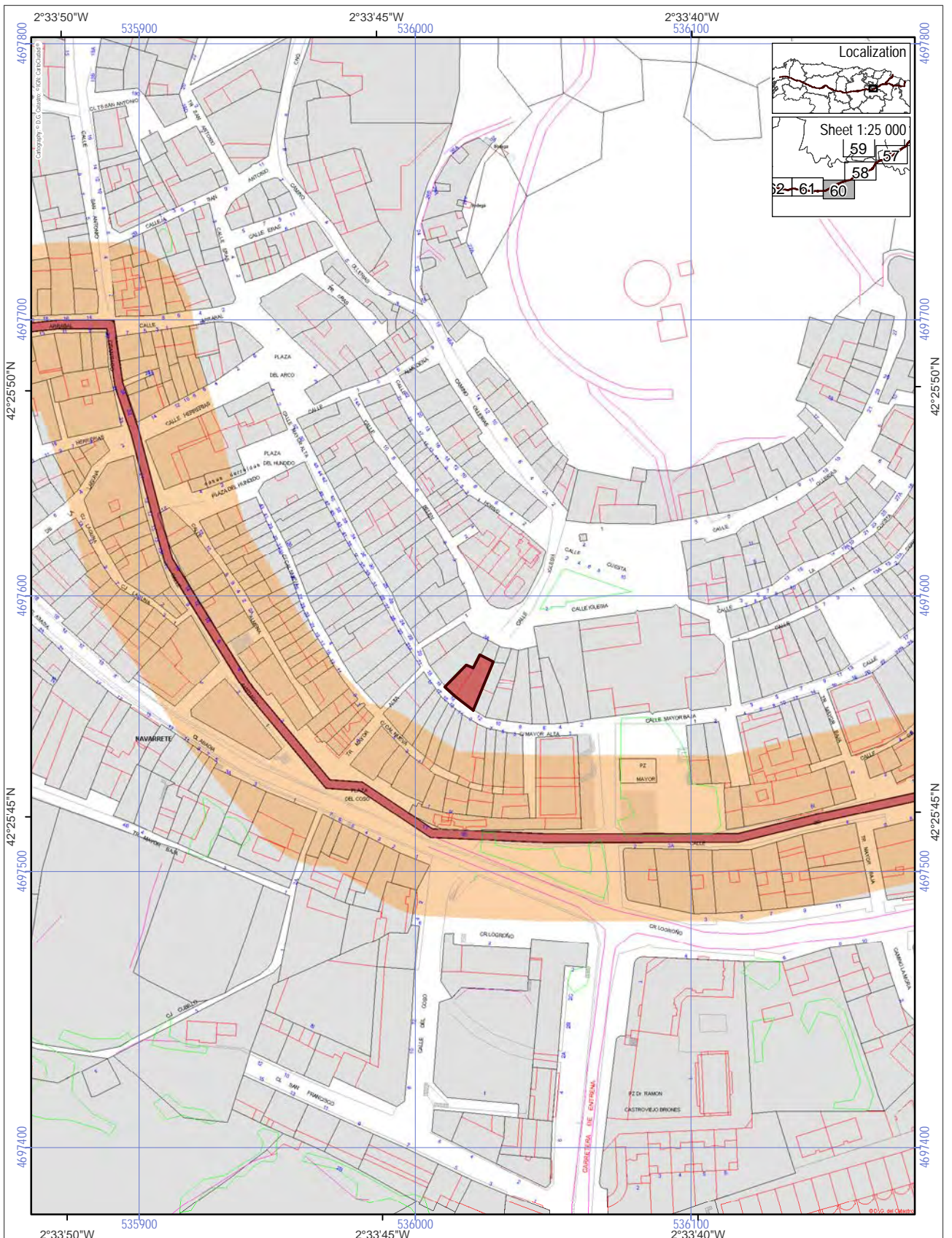
Scale 1:2 000

0 50 100 m

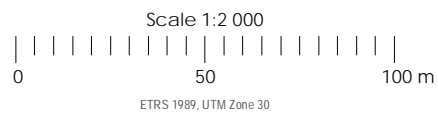
ETRS 1989, UTM Zone 30



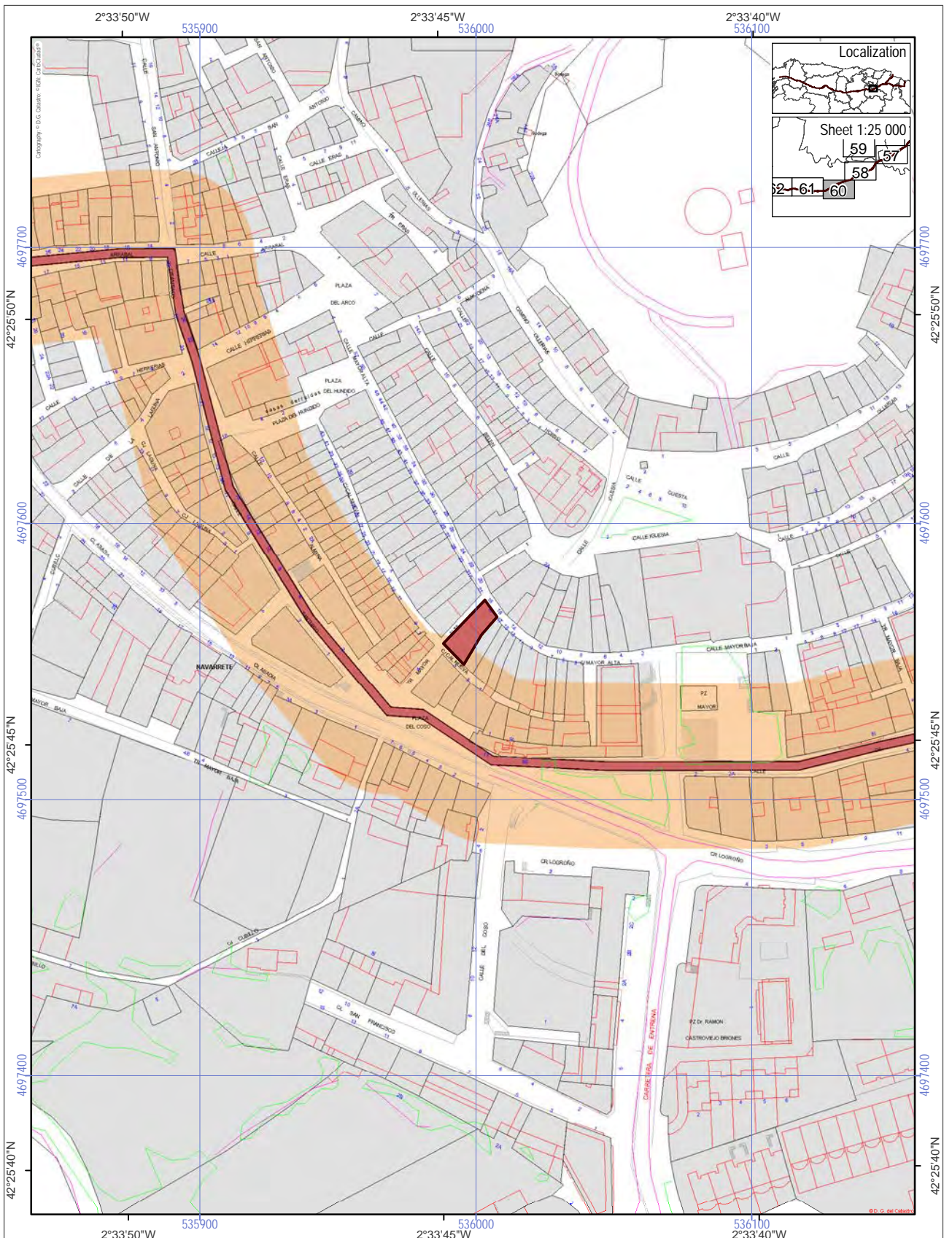
ROUTE OF SANTIAGO DE COMPOSTELA. WORLD HERITAGE
23, Mayor Alta street house [593]



- World Heritage Property
- Route of Santiago de Compostela
- Associated structures (0.0163 ha)
- Buffer zone of the World Heritage Property



ROUTE OF SANTIAGO DE COMPOSTELA. WORLD HERITAGE
14, Mayor Alta street house [594]



World Heritage Property
 Route of Santiago de Compostela
 Associated structures (0.0187 ha)
 Buffer zone of the World Heritage Property

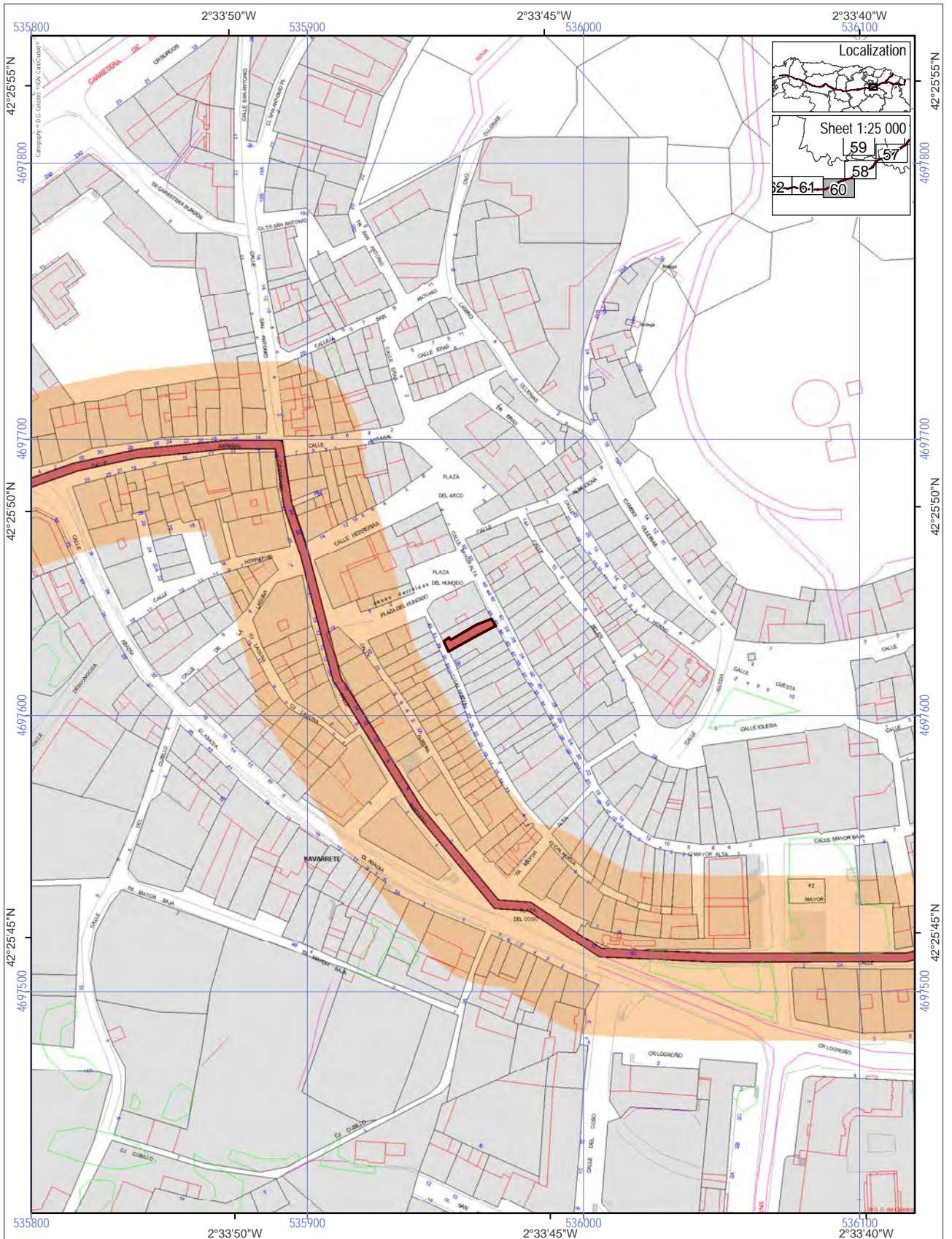
Scale 1:2 000

0 50 100 m

ETRS 1989, UTM Zone 30

NI

ROUTE OF SANTIAGO DE COMPOSTELA. WORLD HERITAGE
 19, Mayor Alta street house [595]



World Heritage Property
 Route of Santiago de Compostela
 Associated structures (0.0062 ha)
 Buffer zone of the World Heritage Property

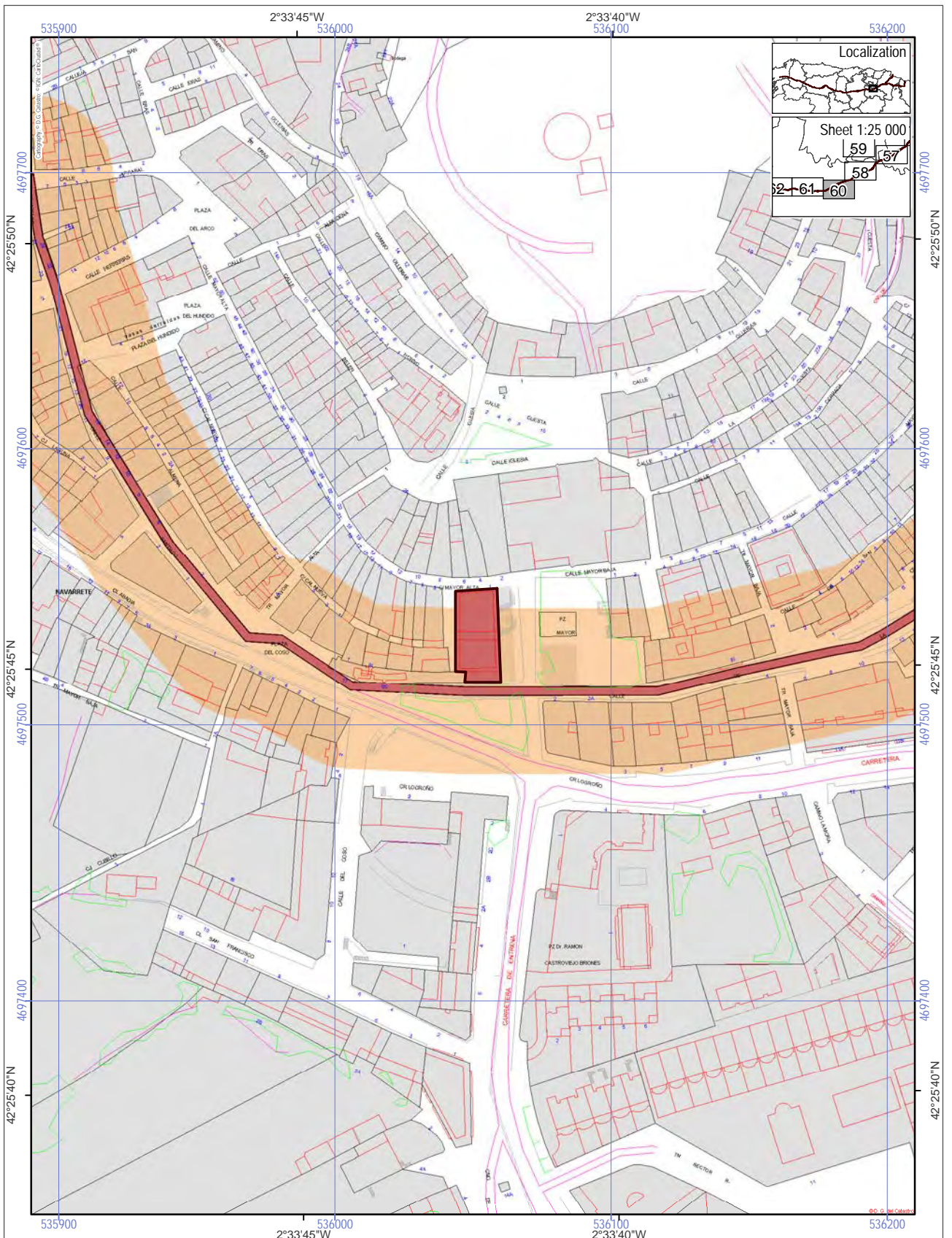
Scale 1:2 000

0 50 100 m

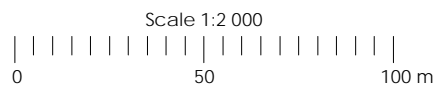
ETRS 1989, UTM Zone 30

NI

ROUTE OF SANTIAGO DE COMPOSTELA. WORLD HERITAGE
 47, Mayor Alta street house [596]



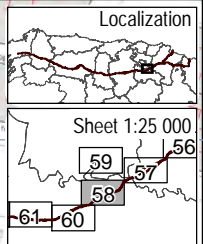
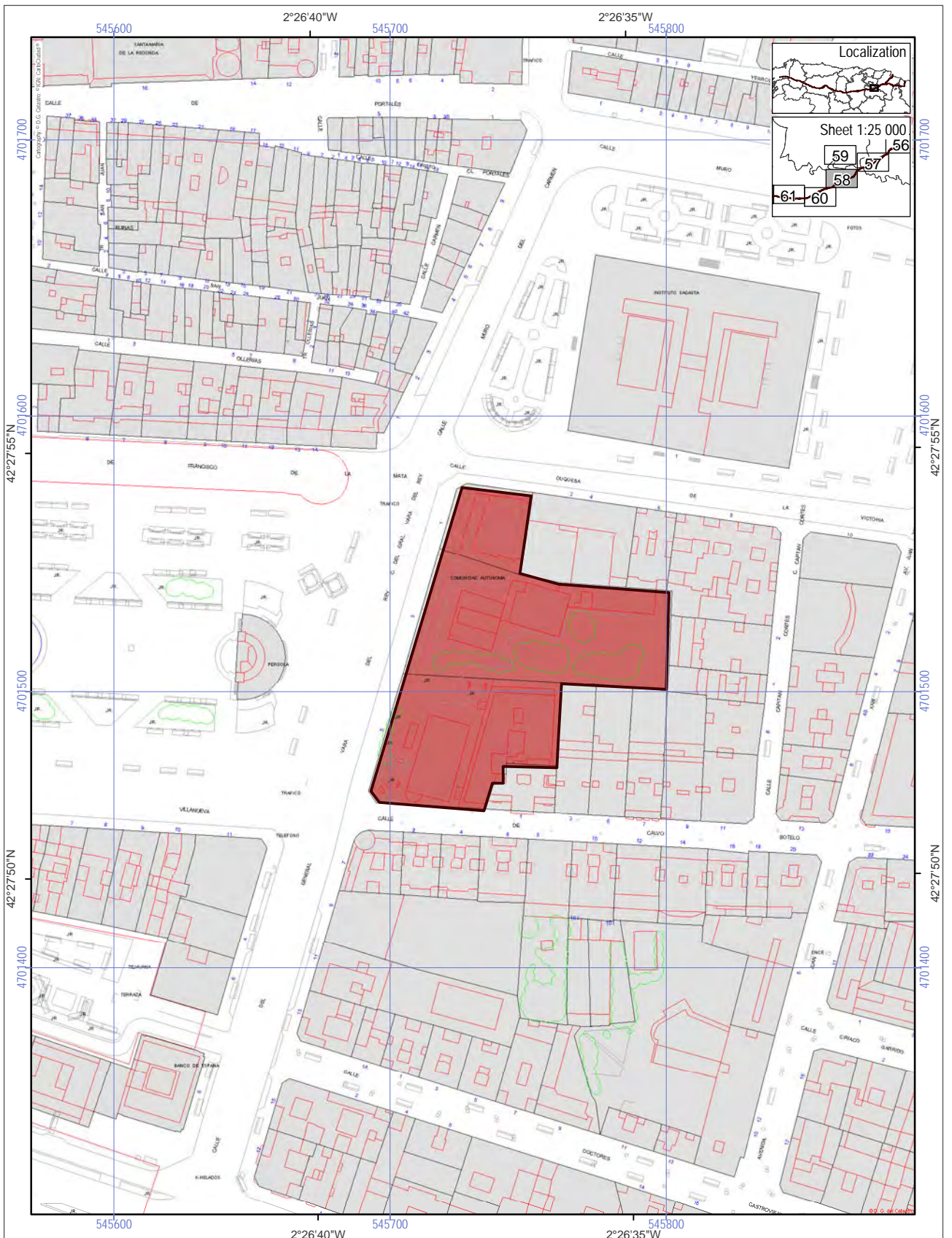
- World Heritage Property
- Route of Santiago de Compostela
- Associated structures (0.0566 ha)
- Buffer zone of the World Heritage Property



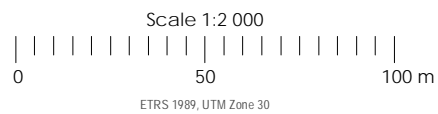
ETRS 1989, UTM Zone 30



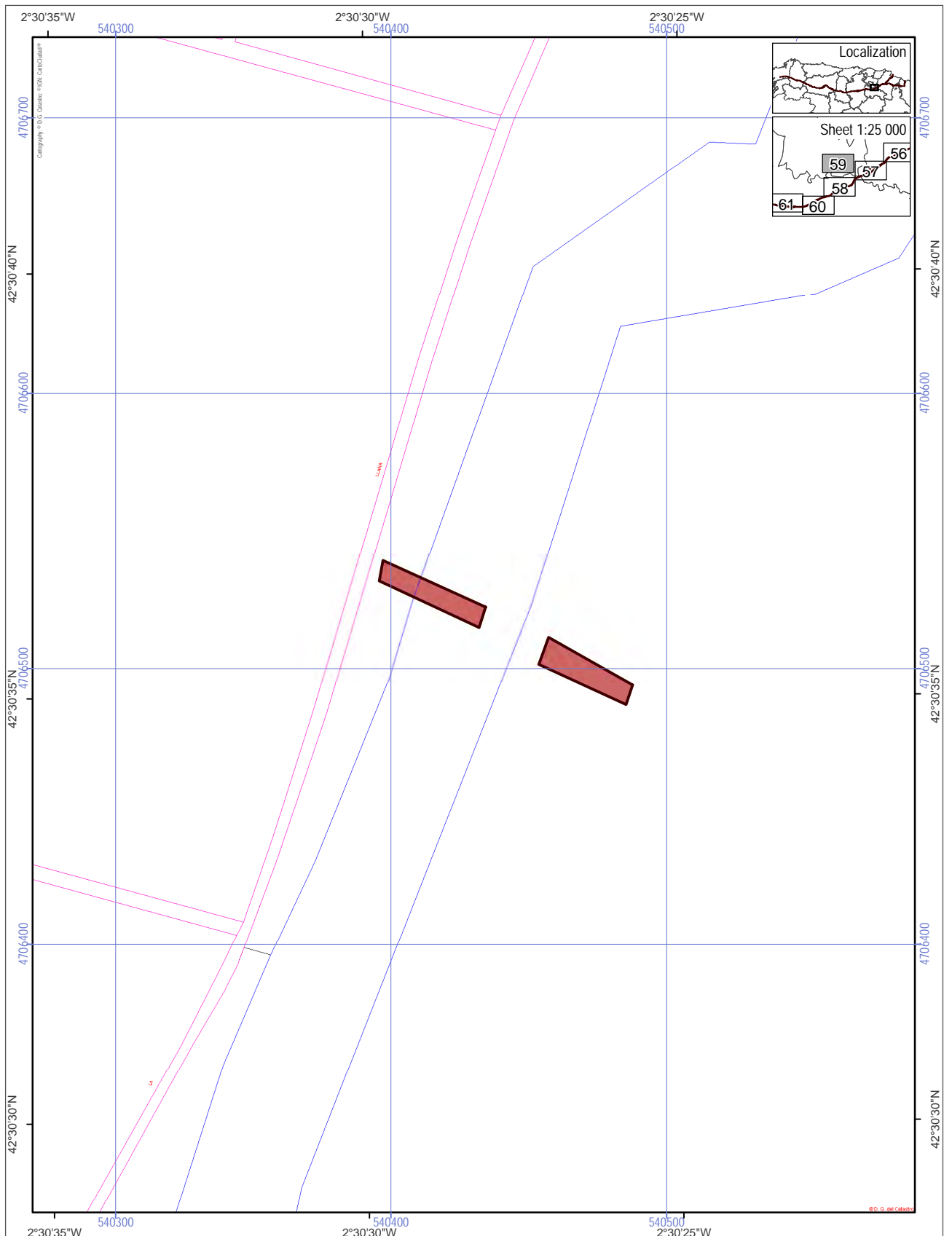
ROUTE OF SANTIAGO DE COMPOSTELA. WORLD HERITAGE
1, Mayor Alta street house [597]



- World Heritage Property
- Route of Santiago de Compostela
- Associated structures (0.6656 ha)
- Buffer zone of the World Heritage Property

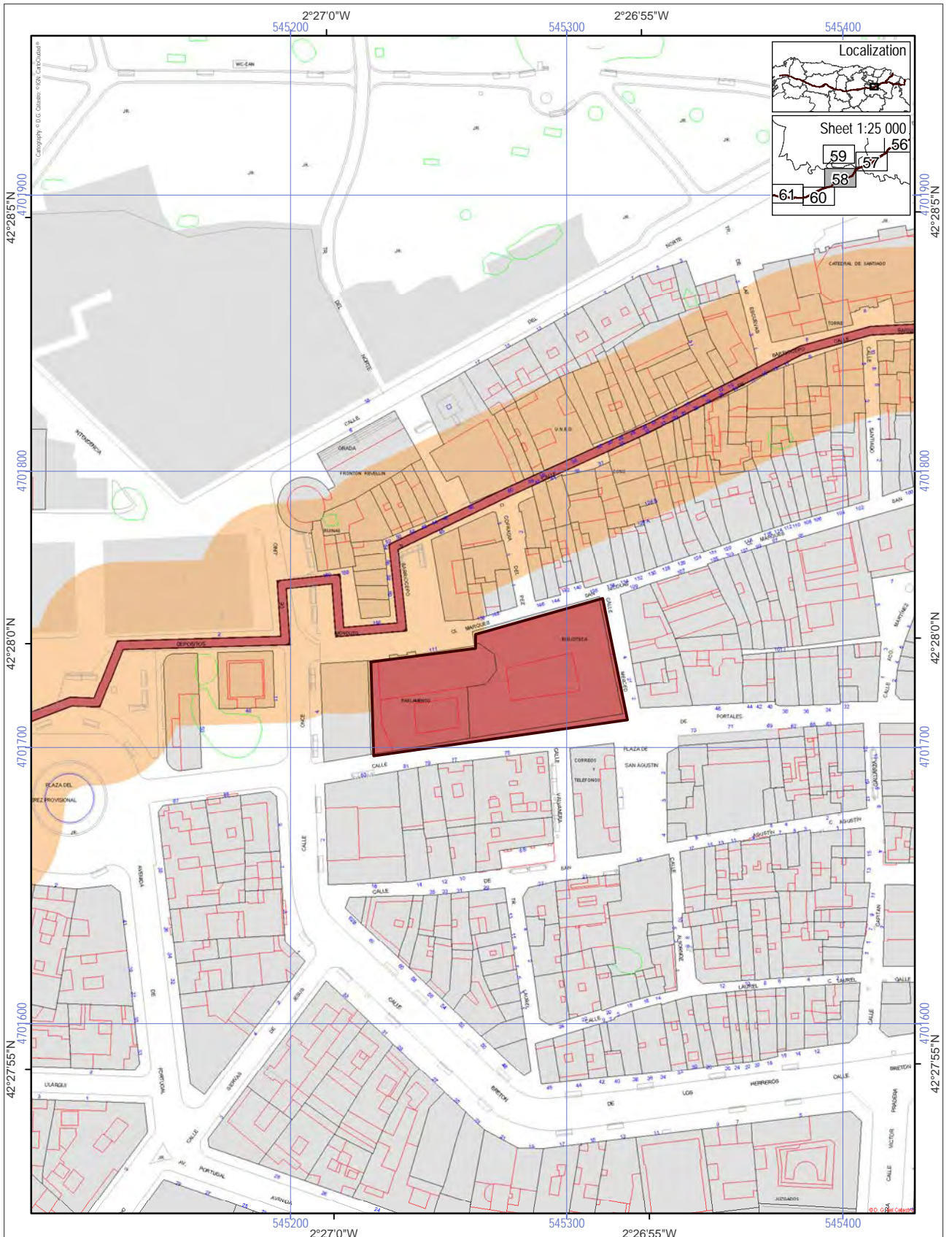


ROUTE OF SANTIAGO DE COMPOSTELA. WORLD HERITAGE
 County Council Palace, Grand Hotel and Old Mansion area [598]



<ul style="list-style-type: none"> World Heritage Property Route of Santiago de Compostela Associated structures (-) Buffer zone of the World Heritage Property 	<p>Scale 1:2 000</p> <p>0 50 100 m</p> <p>ETRS 1989, UTM Zone 30</p>	
-----------------------------------------------------------------------------------------------------------------------------------------------------------------------------------------------------------------------------------------------------------------------------------------------------------------------------------------------------------------------------------------------------------------------------------------------------------------------------------------------------------------------------------------------------------------------------------------------------------------------------------------------------------------------------------------------------------------------------------------------------------------------------------------------	----------------------------------------------------------------------	--

ROUTE OF SANTIAGO DE COMPOSTELA. WORLD HERITAGE
Roman bridge of Mantible [599]



World Heritage Property
 Route of Santiago de Compostela
 Associated structures (0.343 ha)
 Buffer zone of the World Heritage Property

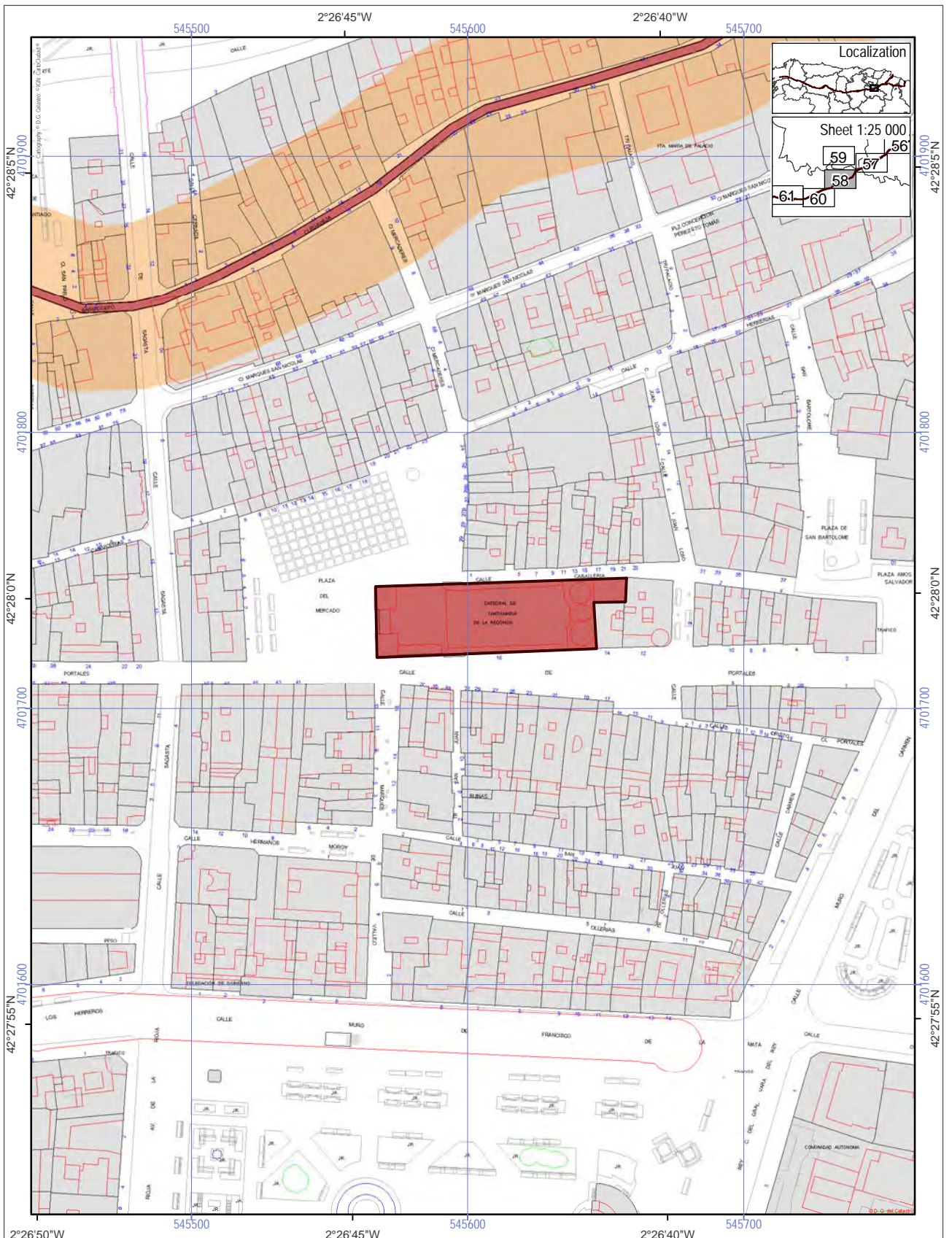
Scale 1:2 000

0 50 100 m

ETRS 1989, UTM Zone 30

NI

ROUTE OF SANTIAGO DE COMPOSTELA. WORLD HERITAGE
 Old tobacco factory (Convent of Merced) [600]



World Heritage Property

Route of Santiago de Compostela

Associated structures (0.205 ha)

Buffer zone of the World Heritage Property

Scale 1:2 000

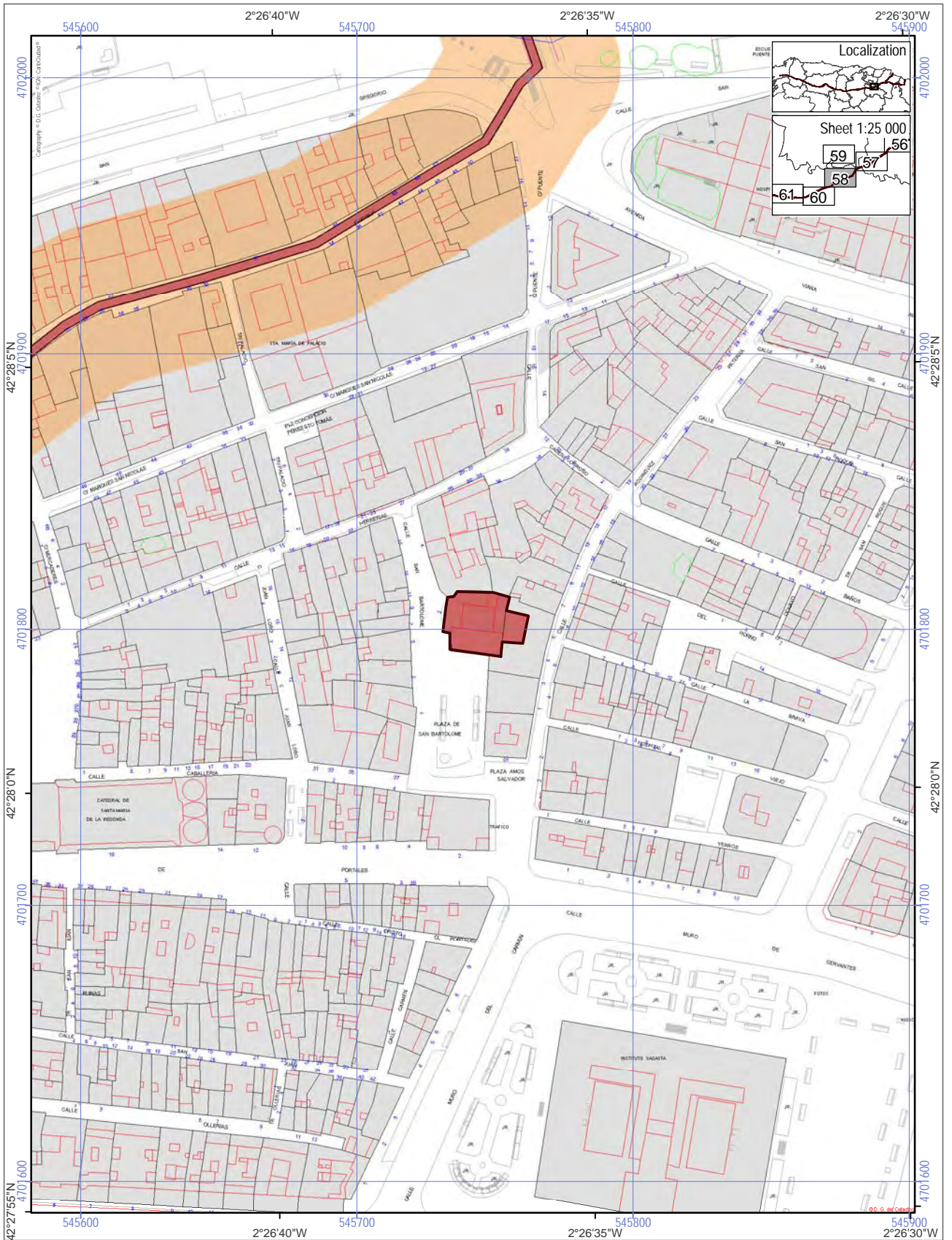
0 50 100 m

ETRS 1989, UTM Zone 30

NI

ROUTE OF SANTIAGO DE COMPOSTELA. WORLD HERITAGE

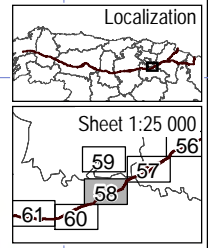
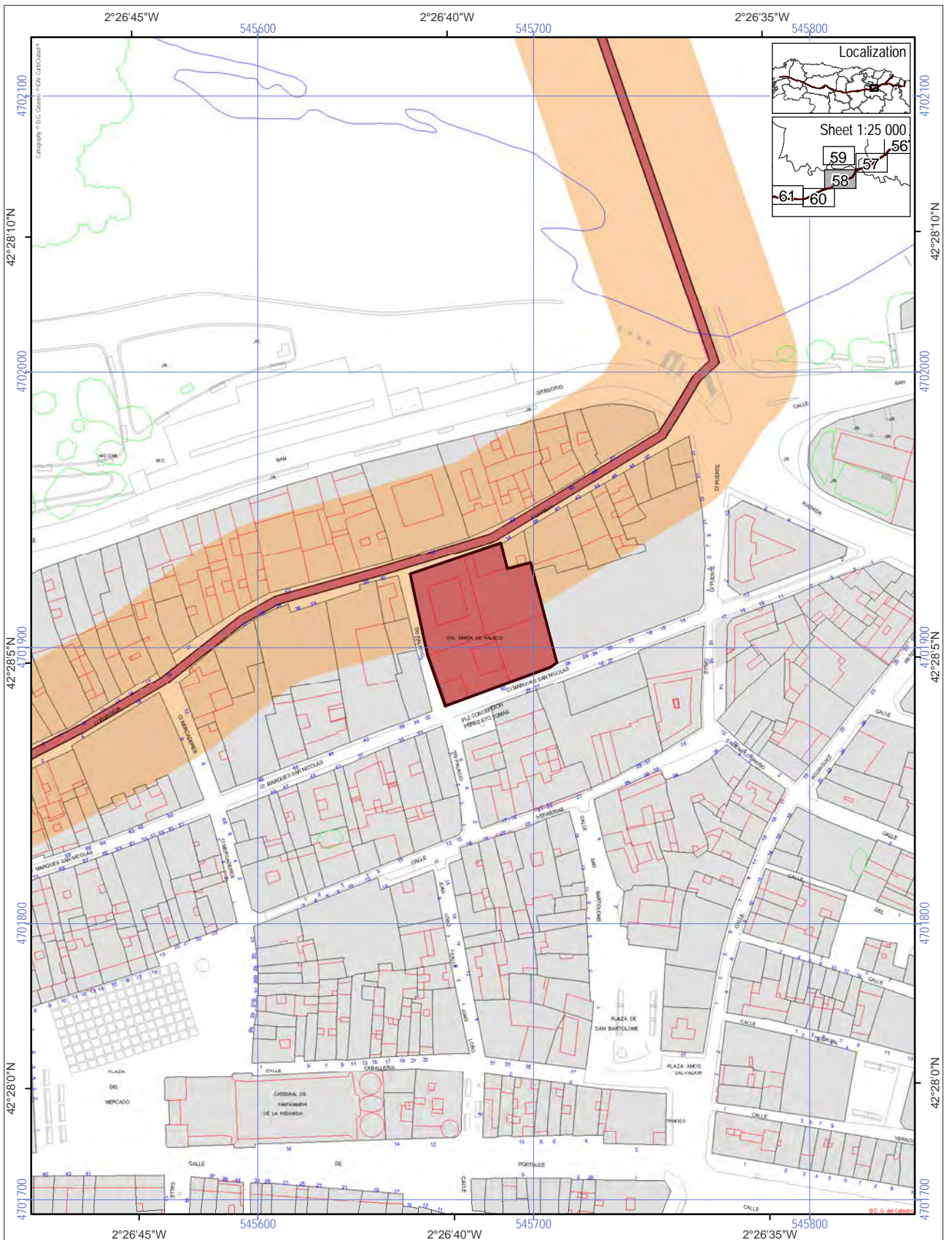
Church of Santa María de la Redonda [601]



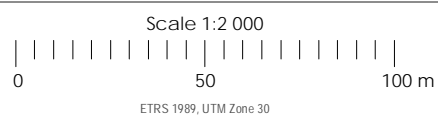
World Heritage Property
 Route of Santiago de Compostela
 Associated structures (0.056 ha)
 Buffer zone of the World Heritage Property

Scale 1:2 000
 0 50 100 m
 ETRS 1989, UTM Zone 30

ROUTE OF SANTIAGO DE COMPOSTELA. WORLD HERITAGE
 Church of San Bartolomé [602]

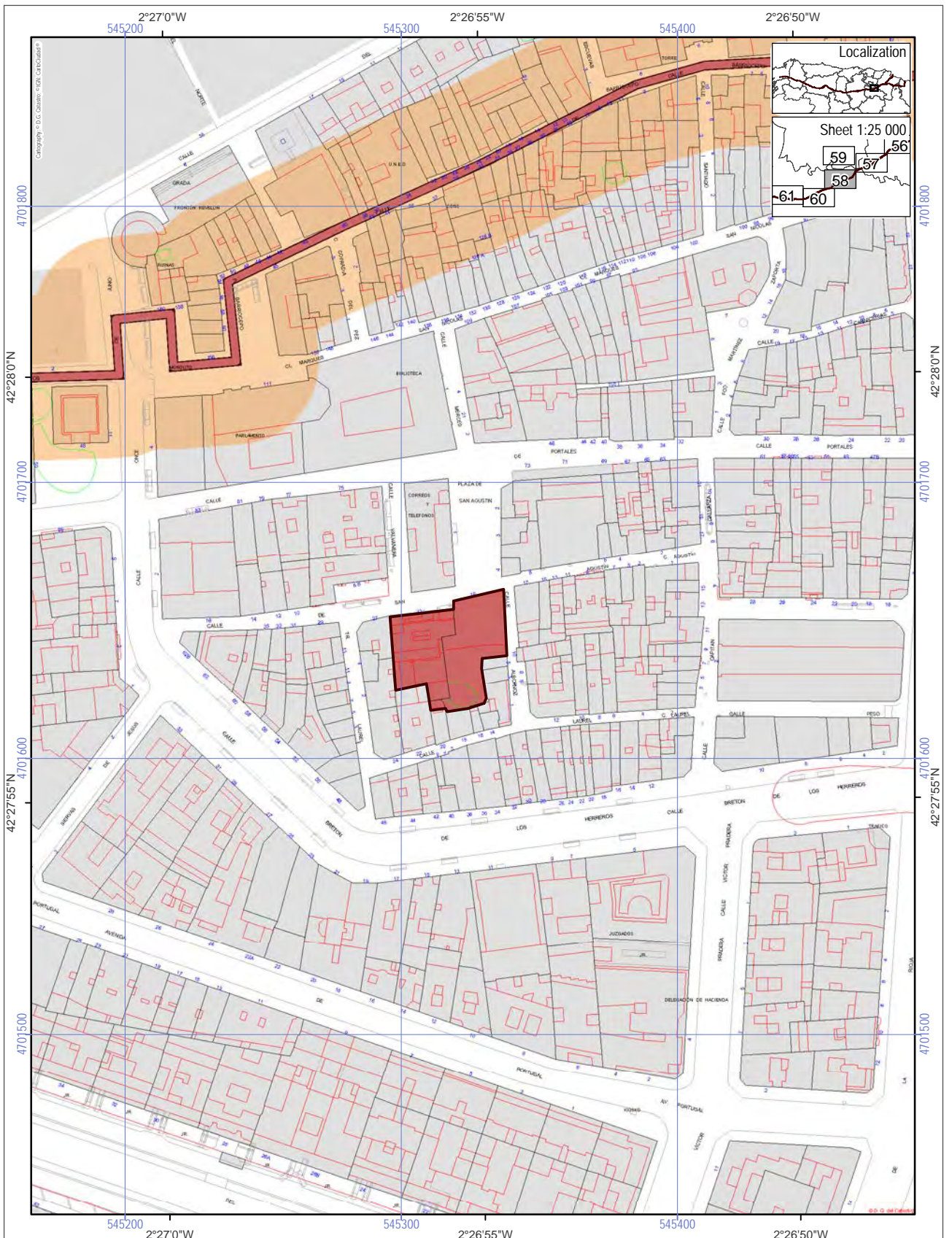


- World Heritage Property
- Route of Santiago de Compostela
- Associated structures (0.2067 ha)
- Buffer zone of the World Heritage Property

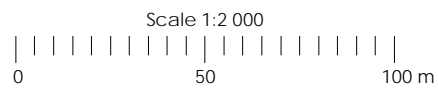


ETRS 1989, UTM Zone 30

ROUTE OF SANTIAGO DE COMPOSTELA. WORLD HERITAGE
 Church of Santa María de Palacio [603]



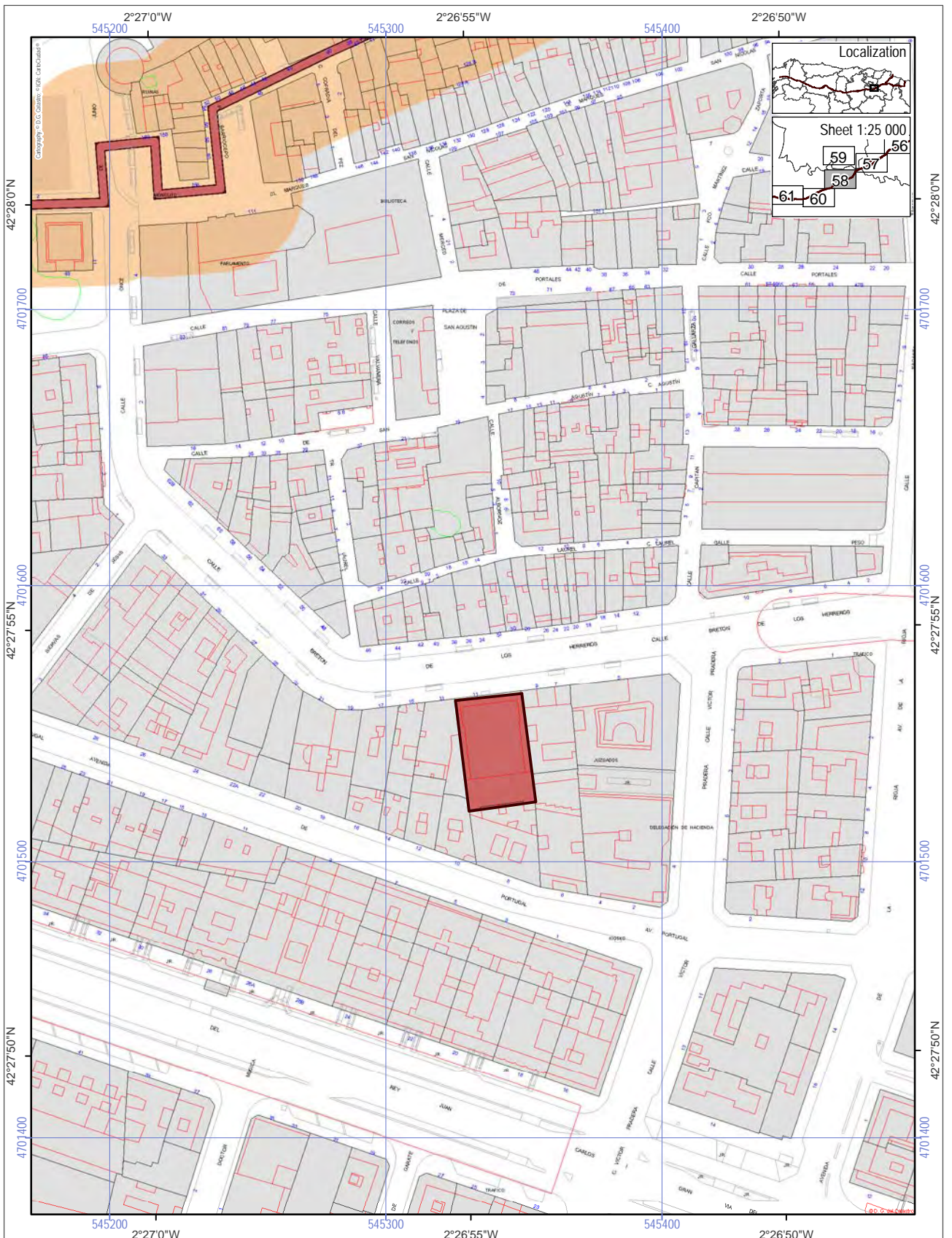
- World Heritage Property
- Route of Santiago de Compostela
- + Associated structures (0.1239 ha)
- + Buffer zone of the World Heritage Property



ETRS 1989, UTM Zone 30



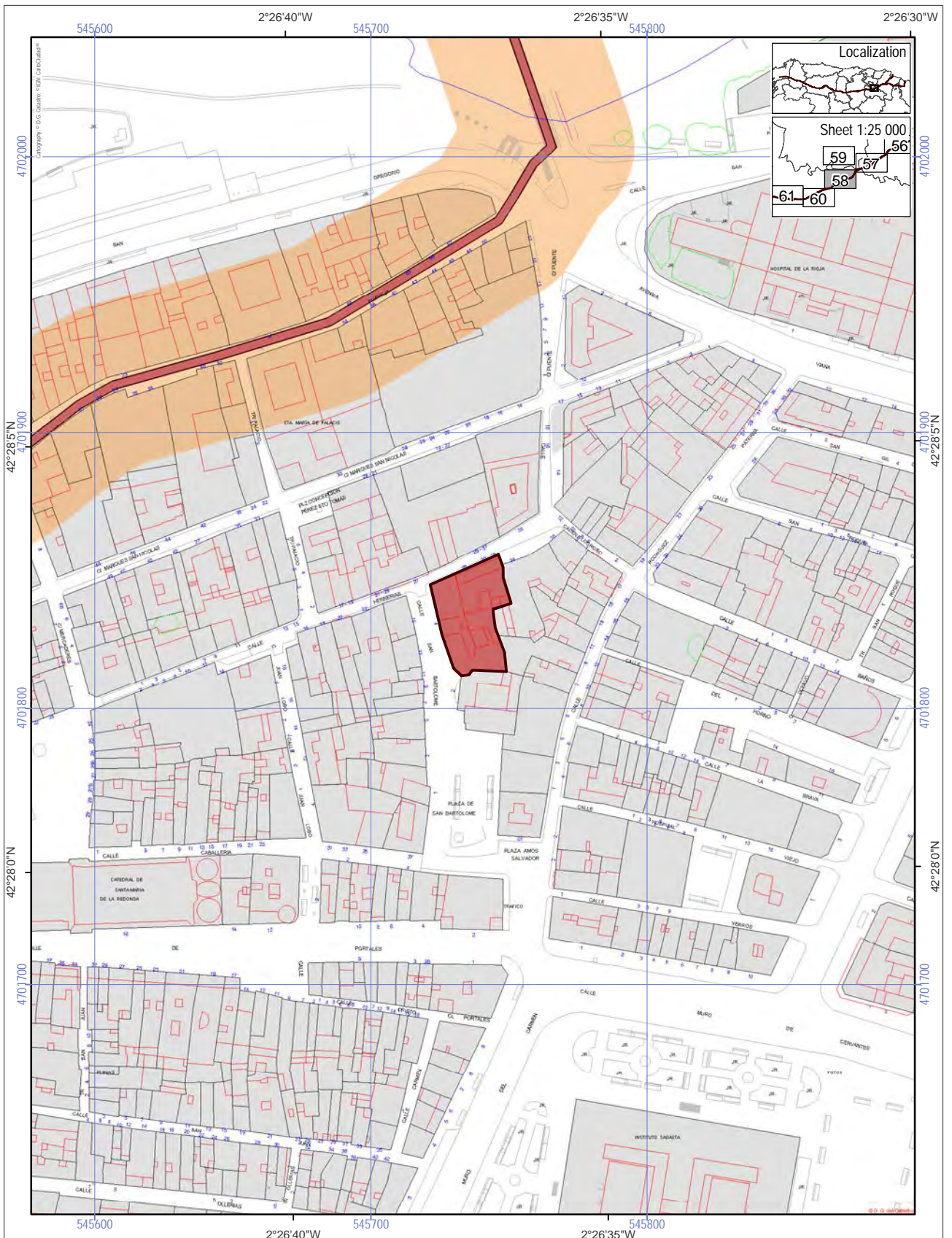
ROUTE OF SANTIAGO DE COMPOSTELA. WORLD HERITAGE
 Museum of Fine Arts in Logroño [604]



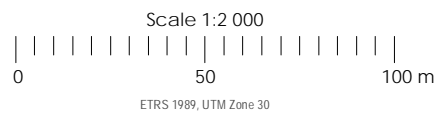
World Heritage Property
 Route of Santiago de Compostela
 Associated structures (0.095 ha)
 Buffer zone of the World Heritage Property

Scale 1:2 000
 0 50 100 m
 ETRS 1989, UTM Zone 30

ROUTE OF SANTIAGO DE COMPOSTELA. WORLD HERITAGE
 Los Herreros Breton Theatre [605]

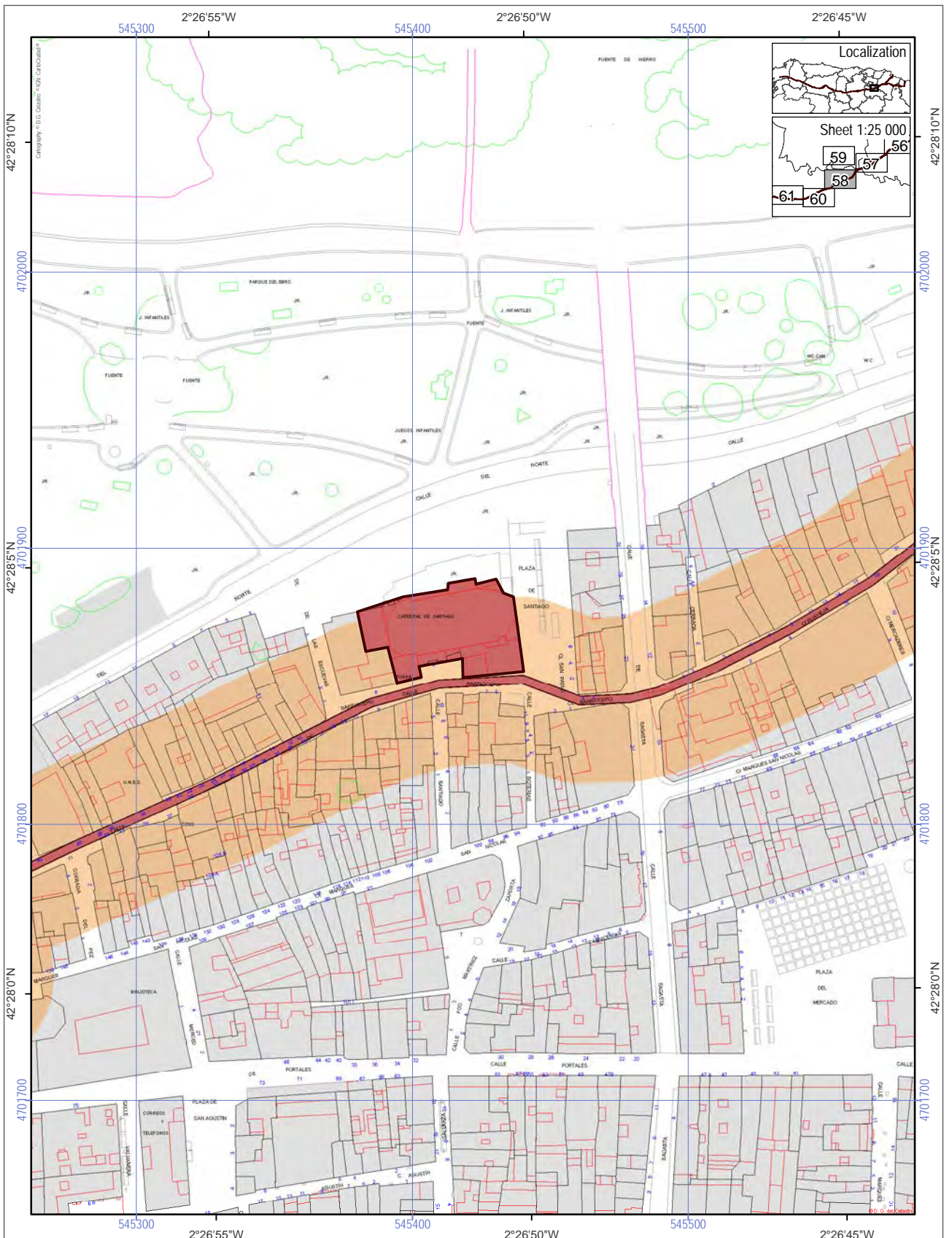


- World Heritage Property
- Route of Santiago de Compostela
- Associated structures (0.083 ha)
- Buffer zone of the World Heritage Property



ETRS 1989, UTM Zone 30

ROUTE OF SANTIAGO DE COMPOSTELA. WORLD HERITAGE
Palace of the Marquis of the Monastery [606]



World Heritage Property

Route of Santiago de Compostela

Associated structures (0.1598 ha)

Buffer zone of the World Heritage Property

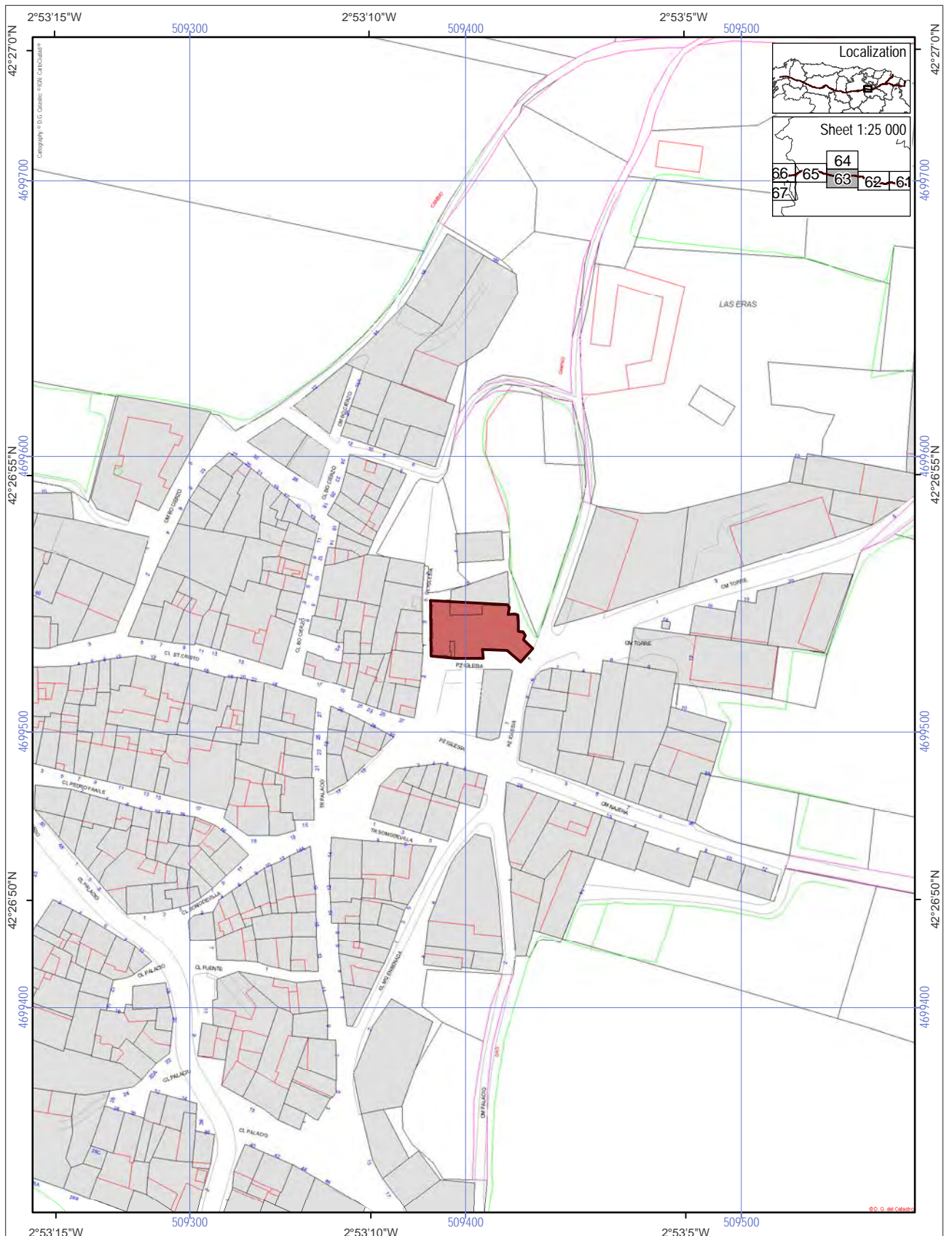
Scale 1:2 000

0 50 100 m




ETRS 1989, UTM Zone 30

NI

ROUTE OF SANTIAGO DE COMPOSTELA. WORLD HERITAGE
 Parish Church of Santiago el Real [607]



World Heritage Property

-  Route of Santiago de Compostela
-  Associated structures (0.064 ha)
-  Buffer zone of the World Heritage Property

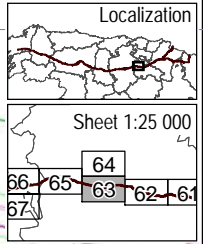
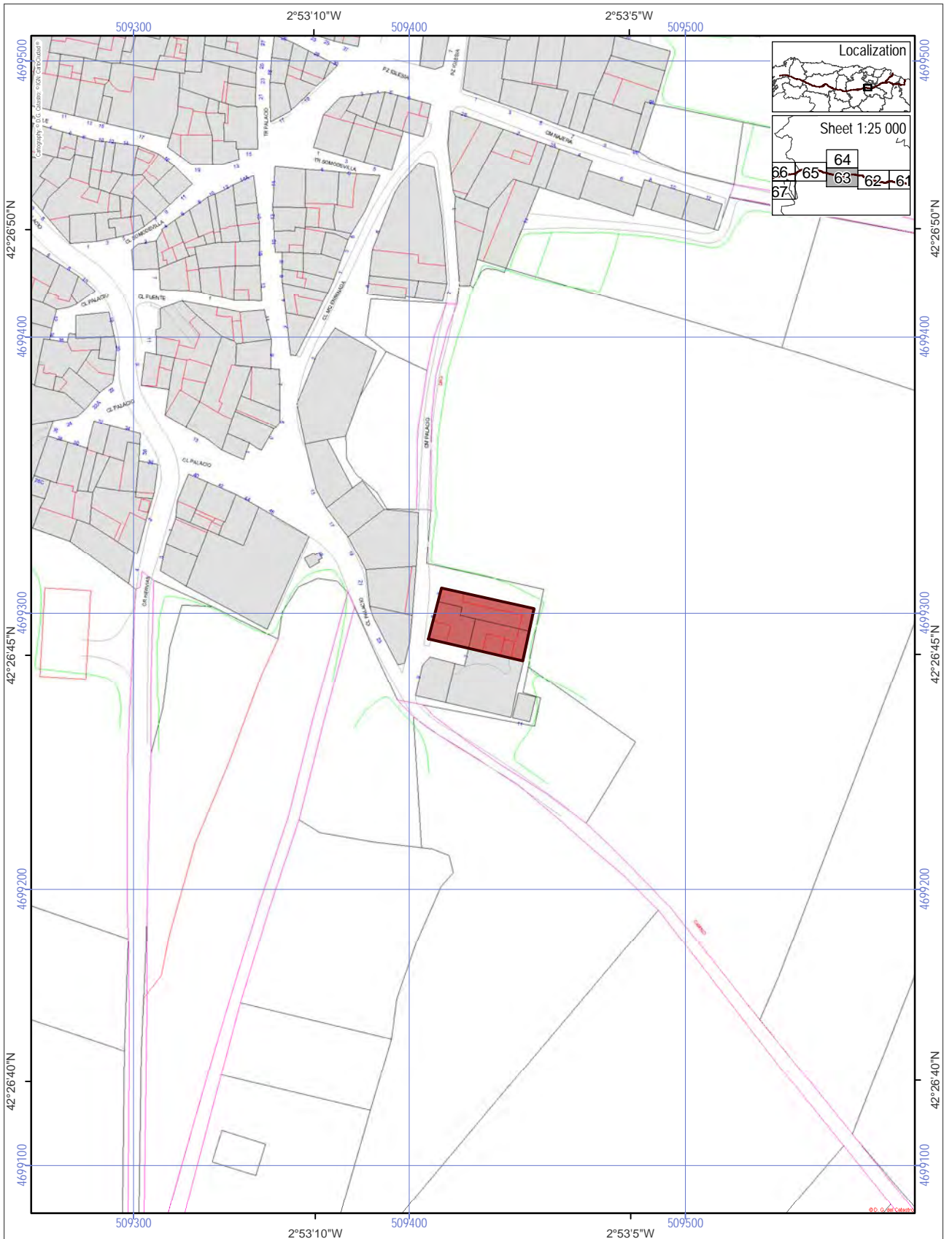
Scale 1:2 000

0 | 50 | 100 m

ETRS 1989, UTM Zone 30



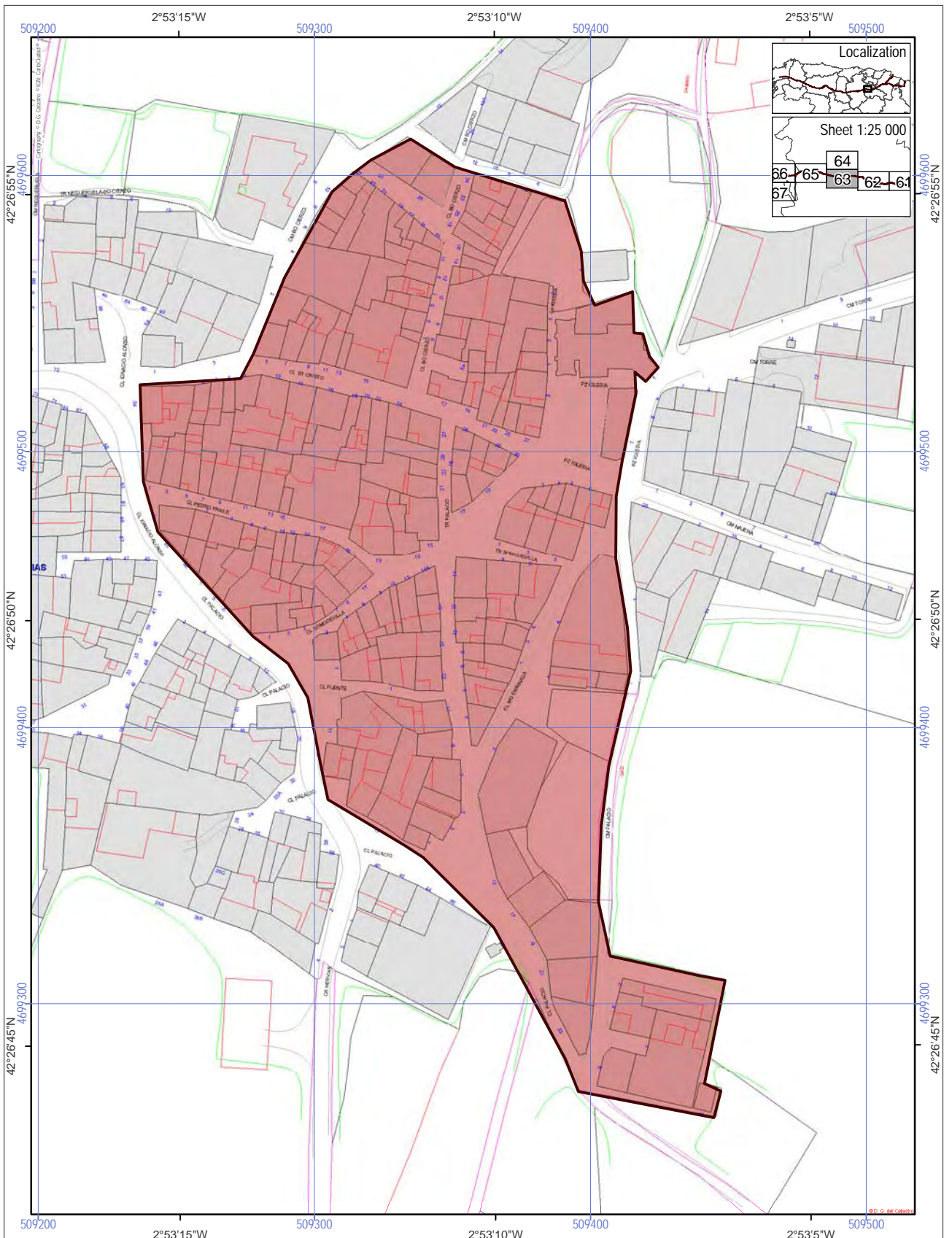
ROUTE OF SANTIAGO DE COMPOSTELA. WORLD HERITAGE
Parish Church of Asunción [608]



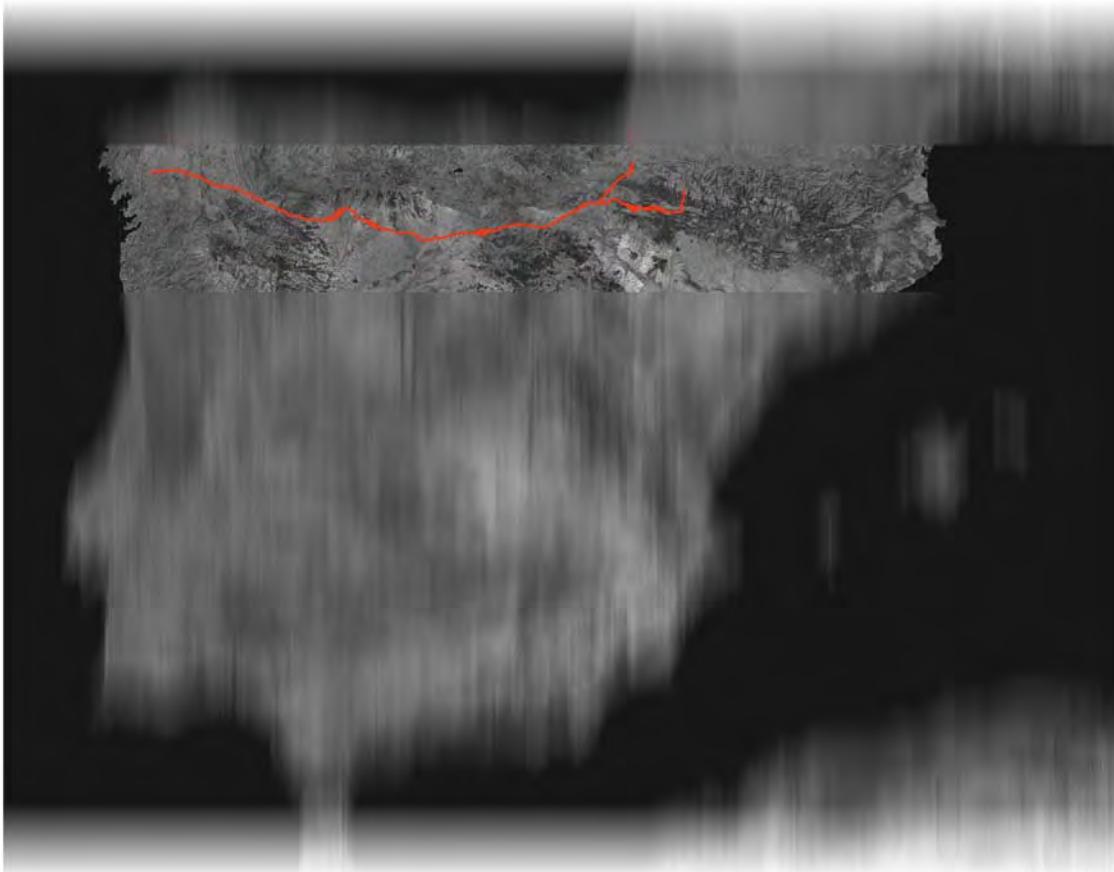
World Heritage Property
■ Route of Santiago de Compostela
■ Associated structures (0.0448 ha)
■ Buffer zone of the World Heritage Property

Scale 1:2 000
 0 50 100 m
 ETRS 1989, UTM Zone 30

ROUTE OF SANTIAGO DE COMPOSTELA. WORLD HERITAGE
 Conde de Hervías' Palace [609]



ROUTE OF SANTIAGO DE COMPOSTELA. WORLD HERITAGE
 Hervías [610]



R O U T E O F S A N T I A G O D E C O M P O S T E L A

(REF.: 669)

RETROSPECTIVE INVENTORY - ASSOCIATED COMPONENTS
Volume IV/VII: Castilla y León 1. Burgos

Consejo  Jacobeo

MARCH | 2014

GENERAL INDEX

VOLUMES	CODES
I. Aragón: Huesca y Zaragoza	1 - 148
II. Navarra	149 - 526
III. La Rioja	527 - 610
IV. Castilla y León 1: Burgos	979 - 1 315
V. Castilla y León 2: Palencia, León oriental y León capital	1 316 - 1 672
VI. Castilla y León 3: León occidental	1 673 - 1 912
VII. Galicia: Lugo y A Coruña	611 - 978

VOLUME IV/VII: INDEX

Code	Name	Province	Municipality
979	Monastery of San Pedro de Cardena	Burgos	Castrillo del Val
980	Church of Santa Eugenia	Burgos	Castrillo del Val
981	Church of San Juan	Burgos	Castrillo del Val
982	Castrillo del Val	Burgos	Castrillo del Val
983	Church of Natividad de Nuestra Señora. (Church of Our Lady's Nativity)	Burgos	Cardeñajimeno
984	House with coat of arms	Burgos	Cardeñajimeno
985	(Church of) Asunción de Ntra. Sra. (Church of Our Lady's Assumption)	Burgos	Cardeñajimeno
986	Santa María Cathedral	Burgos	Burgos
987	House of Miranda	Burgos	Burgos
988	Church of San Nicolas	Burgos	Burgos
989	37, Paseo de la Isla (drive) palace	Burgos	Burgos
990	37, Paseo de la Isla (drive) palace	Burgos	Burgos
991	Concepcion (Conception) Hospital	Burgos	Burgos
992	Benedictine Monastery of San Juan	Burgos	Burgos
993	San Agustin old Hospital	Burgos	Burgos
994	Areas in the city of Burgos	Burgos	Burgos
995	Casa del Cordon palace	Burgos	Burgos
996	Royal Monastery of San Agustin	Burgos	Burgos
997	Palace of Angulo façade	Burgos	Burgos
998	Church of San Lesmes	Burgos	Burgos
999	Medieval area bridge	Burgos	Burgos
1000	Green areas in Burgos (green belt)	Burgos	Burgos
1001	Santa María's Arch	Burgos	Burgos
1002	Church of San Gil	Burgos	Burgos
1003	Church of San Esteban	Burgos	Burgos
1004	San Esteban Doorway	Burgos	Burgos
1005	Monastery of Santa María la Real de las Huelgas	Burgos	Burgos

ROUTE OF SANTIAGO DE COMPOSTELA | WORLD HERITAGE

Code	Name	Province	Municipality
1006	Hospital del Rey university building	Burgos	Burgos
1007	Church of Santa María la Mayor	Burgos	Burgos
1008	Monastery of Ntra. Sra. De Fresdelval (Our Lady of Fresdeval)	Burgos	Burgos
1009	Chartreuse of Santa María de Miraflores	Burgos	Burgos
1010	Main theatre	Burgos	Burgos
1011	Consulado del Mar (Consulate of the Sea)	Burgos	Burgos
1012	Jeronimos Conciliar Seminary	Burgos	Burgos
1013	Stone cross	Burgos	Burgos
1014	Church of San Esteban	Burgos	Burgos
1015	Church of San Adrian Martir	Burgos	Burgos
1016	Convent of Granja	Burgos	Burgos
1017	Church of Nuestra Señora De la Asunción	Burgos	Burgos
1018	Military headquarters	Burgos	Burgos
1019	Hotel Norte and Londres	Burgos	Burgos
1020	Monastery of Las Salesas	Burgos	Burgos
1021	Church of San Pedro de la Fuente	Burgos	Burgos
1022	House of the Melgosa family	Burgos	Burgos
1023	House of Iñigo Angulo	Burgos	Burgos
1024	Government house	Burgos	Burgos
1025	Church of San Cosme	Burgos	Burgos
1026	Barrantes Hospital	Burgos	Burgos
1027	Pontifical University and seminary	Burgos	Burgos
1028	Old wool washers house	Burgos	Burgos
1029	Provincial hospital	Burgos	Burgos
1030	Convent of Merced	Burgos	Burgos
1031	Bus station	Burgos	Burgos
1032	House with coat of arms	Burgos	Burgos
1033	Archbishop's palace	Burgos	Burgos
1034	Ruiz Aparicio street house	Burgos	Burgos
1035	16, Ruiz Aparicio street house	Burgos	Burgos
1036	Saldana School	Burgos	Burgos

ASSOCIATED COMPONENTS

ROUTE OF SANTIAGO DE COMPOSTELA | WORLD HERITAGE

Code	Name	Province	Municipality
1037	Stone cross	Burgos	Burgos
1038	Convent of San Francisco (St. Francis Convent)	Burgos	Burgos
1039	Dr. Vara's clinic	Burgos	Burgos
1040	Convento of Venerables	Burgos	Burgos
1041	10, San Pablo street house	Burgos	Burgos
1042	Church of Santa Agueda	Burgos	Burgos
1043	Convent of Santa Clara	Burgos	Burgos
1044	11, Santander street house	Burgos	Burgos
1045	Vadillos Primary School building	Burgos	Burgos
1046	City walls	Burgos	Burgos
1047	St. Gil Doorway	Burgos	Burgos
1048	Castle	Burgos	Burgos
1049	Castilla square bridge	Burgos	Burgos
1050	San Pablo bridge (St. Paul's bridge)	Burgos	Burgos
1051	Medieval area bridge	Burgos	Burgos
1052	El Cid square house	Burgos	Burgos
1053	Railway station	Burgos	Burgos
1054	San Jose Municipal cemetery	Burgos	Burgos
1055	Convent of Adoratrices	Burgos	Burgos
1056	Factory in Valladolid Way	Burgos	Burgos
1057	Petrol station	Burgos	Burgos
1058	De la Vega square old consulate hostel	Burgos	Burgos
1059	County Council	Burgos	Burgos
1060	Ferran Gonzalez street	Burgos	Burgos
1061	Castifale palace	Burgos	Burgos
1062	Alhondiga county prison	Burgos	Burgos
1063	House of the Cubos	Burgos	Burgos
1064	House of the Lerma family	Burgos	Burgos
1065	Flour mill	Burgos	Burgos
1066	El Empecinado monument (nickname of a Spanish hero)	Burgos	Burgos
1067	El Cid Monument	Burgos	Burgos

ASSOCIATED COMPONENTS

ROUTE OF SANTIAGO DE COMPOSTELA | WORLD HERITAGE

Code	Name	Province	Municipality
1068	Fernan Gonzalez Arch Monument	Burgos	Burgos
1069	San Martín Doorway	Burgos	Burgos
1070	Vitoria street house	Burgos	Burgos
1071	Avenida cinema	Burgos	Burgos
1072	Tower of Albillos	Burgos	Burgos
1073	Espolon small music temple	Burgos	Burgos
1074	Las Huelgas neighbourhood	Burgos	Burgos
1075	San Amaro neighbourhood	Burgos	Burgos
1076	Alfonso VIII's Doorway	Burgos	Burgos
1077	Old town (Libertad square) quarter	Burgos	Burgos
1078	Cubos walk	Burgos	Burgos
1079	Las Adelfas villa	Burgos	Burgos
1080	Doña Jimena street semi-detached houses	Burgos	Burgos
1081	Espolon walk	Burgos	Burgos
1082	El Progreso neighbourhood semi-detached houses	Burgos	Burgos
1083	Francisco salinas street houses	Burgos	Burgos
1084	De la Isla avenue or drive	Burgos	Burgos
1085	Baby Jesus School	Burgos	Burgos
1086	Palace of Justice	Burgos	Burgos
1087	3, De la Isla Av. house	Burgos	Burgos
1088	5, De la Isla Av. house	Burgos	Burgos
1089	7, De la Isla Av. building	Burgos	Burgos
1090	9, De la Isla Av. house	Burgos	Burgos
1091	11, De la Isla Av. house	Burgos	Burgos
1092	13, De la Isla Av. house	Burgos	Burgos
1093	Institute bridge	Burgos	Burgos
1094	Huerto del Rey-La Flora square	Burgos	Burgos
1095	Fountain of La Flora	Burgos	Burgos
1096	De la Isla walk	Burgos	Burgos
1097	Rambling house	Burgos	Burgos
1098	Cerezo de Riotiron Church front	Burgos	Burgos

ASSOCIATED COMPONENTS

ROUTE OF SANTIAGO DE COMPOSTELA | WORLD HERITAGE

Code	Name	Province	Municipality
1099	Castifals Palace Arcade	Burgos	Burgos
1100	Malatos bridge	Burgos	Burgos
1101	Lain Calvo street. Old town quarter	Burgos	Burgos
1102	Llana de Dentro street	Burgos	Burgos
1103	Brick house	Burgos	Burgos
1104	Llana de Afuera street	Burgos	Burgos
1105	Plaza Mayor (main square). Old town quarter	Burgos	Burgos
1106	City hall	Burgos	Burgos
1107	Nuño Rasura street. Old town quarter	Burgos	Burgos
1108	Stone cross in Nuño Rasura street	Burgos	Burgos
1109	Paloma street. Old town quarter	Burgos	Burgos
1110	La Puebla street. Old town quarter	Burgos	Burgos
1111	King San Fernando square. Old town quarter	Burgos	Burgos
1112	San Juan street. Old town quarter	Burgos	Burgos
1113	Local Tax Office	Burgos	Burgos
1114	San Juan square	Burgos	Burgos
1115	Cultural Arts Centre	Burgos	Burgos
1116	San Juan Doorway	Burgos	Burgos
1117	San Juan bridge	Burgos	Burgos
1118	San Lorenzo street. Old town quarter	Burgos	Burgos
1119	Church of San Lorenzo	Burgos	Burgos
1120	Santa María square. Old town quarter	Burgos	Burgos
1121	7, Sta. María square house	Burgos	Burgos
1122	Fountain in Sta. María square	Burgos	Burgos
1123	De Vega square. Old town quarter	Burgos	Burgos
1124	Old hostel building	Burgos	Burgos
1125	Del Compas square (Compass square)	Burgos	Burgos
1126	City walls entrance arch	Burgos	Burgos
1127	Civil Guard headquarters	Burgos	Burgos
1128	Fountain in Compass square	Burgos	Burgos
1129	Stone cross in Compass square	Burgos	Burgos

ASSOCIATED COMPONENTS

ROUTE OF SANTIAGO DE COMPOSTELA | WORLD HERITAGE

Code	Name	Province	Municipality
1130	Fountain in Compass square	Burgos	Burgos
1131	San Francisco street semi-detached Cid cooperative houses	Burgos	Burgos
1132	La Quinta neighbourhood semi-detached houses	Burgos	Burgos
1133	La Castellana neighbourhood	Burgos	Burgos
1134	Agricole Cooperative colony semi-detached houses	Burgos	Burgos
1135	Juan Arbarellos semi-detached houses	Burgos	Burgos
1136	Los Pisones drive semi-detached houses	Burgos	Burgos
1137	Los Pisones drive semi-detached houses	Burgos	Burgos
1138	Church of San Quirico y Santa Julieta	Burgos	Burgos
1139	Parish Church	Burgos	Burgos
1140	Parish	Burgos	Burgos
1141	Fortified tower	Burgos	Burgos
1142	Church of La Magdalena	Burgos	Burgos
1143	House with coat of arms	Burgos	Burgos
1144	Bridge	Burgos	Burgos
1145	Villatoro old town quarter	Burgos	Burgos
1146	Church of El Salvador	Burgos	Burgos
1147	Church stone cross	Burgos	Burgos
1148	Church of San Vicente	Burgos	Burgos
1149	Tobacco shop and inn house	Burgos	Burgos
1150	Parish Church	Burgos	Villalbilla de Burgos
1151	Parish Church	Burgos	Villalbilla de Burgos
1152	Rambling house	Burgos	Villalbilla de Burgos
1153	Parish Church	Burgos	Villalbilla de Burgos
1154	Rambling house with coat of arms	Burgos	Villalbilla de Burgos
1155	City hall	Burgos	Villalbilla de Burgos
1156	Stone cross	Burgos	Tardajos
1157	Archbishop's bridge	Burgos	Tardajos
1158	Bridge over the Arlanzon river	Burgos	Tardajos
1159	Tardajos old town quarter	Burgos	Tardajos
1160	Church of Asunción	Burgos	Tardajos

ASSOCIATED COMPONENTS

ROUTE OF SANTIAGO DE COMPOSTELA | WORLD HERITAGE

Code	Name	Province	Municipality
1161	Fountain in Plaza Mayor	Burgos	Tardajos
1162	Rabe de las calzadas old town quarter	Burgos	Rabe de las Calzadas
1163	Parish Church	Burgos	Rabe de las Calzadas
1164	La Milagrosa School	Burgos	Rabe de las Calzadas
1165	Real street palace	Burgos	Rabe de las Calzadas
1166	Fountain in la Fuente square	Burgos	Rabe de las Calzadas
1167	Bridge over the Hormazuela river	Burgos	Hornillos del Camino
1168	Hornillos del Camino	Burgos	Hornillos del Camino
1169	Church of San Roman	Burgos	Hornillos del Camino
1170	Hormazuela river avenue bridge	Burgos	Hornillos del Camino
1171	Hermitage	Burgos	Iglesias
1172	Iglesias	Burgos	Iglesias
1173	Church of San Martín	Burgos	Iglesias
1174	Alcantarilla	Burgos	Iglesias
1175	Church of San Pedro Ad Vincula	Burgos	Castellanos del Castro
1176	Hontanas	Burgos	Hontanas
1177	Church of Inmaculada (Church of the Immaculate Conception)	Burgos	Hontanas
1178	Bridge	Burgos	Hontanas
1179	Fortified tower	Burgos	Hontanas
1180	Stone cross	Burgos	Hontanas
1181	Castrojeriz	Burgos	Castrojeriz
1182	Collegiate of Castrojeriz	Burgos	Castrojeriz
1183	Church and cloister of San Juan	Burgos	Castrojeriz
1184	Parish Church	Burgos	Castrojeriz
1185	Bridge	Burgos	Castrojeriz
1186	Alcantarilla	Burgos	Castrojeriz
1187	City walls and Museum of Costume	Burgos	Castrojeriz
1188	Agricultural Union	Burgos	Castrojeriz
1189	Church of Santo Domingo	Burgos	Castrojeriz
1190	Cordon rambling house	Burgos	Castrojeriz
1191	Old school rambling house	Burgos	Castrojeriz

ASSOCIATED COMPONENTS

ROUTE OF SANTIAGO DE COMPOSTELA | WORLD HERITAGE

Code	Name	Province	Municipality
1192	Convent of San Francisco (St. Francis)	Burgos	Castrojeríz
1193	Collegiate of Our Lady of El Manzano	Burgos	Castrojeríz
1194	Alcantarilla	Burgos	Castrojeríz
1195	Convent of Santa Clara	Burgos	Castrojeríz
1196	Bridge	Burgos	Castrojeríz
1197	Water trough fountain	Burgos	Castrojeríz
1198	Villa Avelino	Burgos	Castrojeríz
1199	Castle	Burgos	Castrojeríz
1200	Church of San Juan	Burgos	Castrojeríz
1201	Fountain and washing area with trough and wash basin	Burgos	Castrojeríz
1202	Church of San Cristobal	Burgos	Castrojeríz
1203	Castrillo de Matajudios	Burgos	Castrillo Matajudíos
1204	Church of Santa Laura	Burgos	Castrillo Matajudíos
1205	Stone cross	Burgos	Castrillo Matajudíos
1206	Constitution square	Burgos	Itero del Castillo
1207	Fortified tower	Burgos	Itero del Castillo
1208	Church of San Cristobal	Burgos	Itero del Castillo
1209	Palace	Burgos	Itero del Castillo
1210	Bridge over the Pisuerga River	Burgos	Itero del Castillo
1211	Hermitage of San Nicolás	Burgos	Itero del Castillo
1212	Watermill in the Pisuerga River	Burgos	Itero del Castillo
1213	Church of San Pedro	Burgos	Castildelgado
1214	Hermitage of Virgen del Campo	Burgos	Castildelgado
1215	Palace with cubes on the walls	Burgos	Castildelgado
1216	House	Burgos	Castildelgado
1217	Villoria de Rioja	Burgos	Villoria de Rioja
1218	Church of Our Lady of La Asunción	Burgos	Villoria de Rioja
1219	Church of San Martín	Burgos	Redecilla del Camino
1220	Rambling house	Burgos	Redecilla del Camino
1221	Hermitage of Virgen Blanca (White Virgin)	Burgos	Redecilla del Camino
1222	Parish Church	Burgos	Redecilla del Camino

ASSOCIATED COMPONENTS

ROUTE OF SANTIAGO DE COMPOSTELA | WORLD HERITAGE

Code	Name	Province	Municipality
1223	Church of San Blas	Burgos	Redecilla del Camino
1224	Hermitage of Virgen de Ayago	Burgos	Redecilla del Camino
1225	Redecilla del Camino	Burgos	Redecilla del Camino
1226	Church of Santa María de la Calle	Burgos	Redecilla del Camino
1227	Palace	Burgos	Redecilla del Camino
1228	Fresneña	Burgos	Fresneña
1229	Parish Church	Burgos	Fresneña
1230	Church Nuestra Señora De la O	Burgos	Fresneña
1231	House nr 5	Burgos	Fresneña
1232	Parish Church	Burgos	Fresneña
1233	Castle	Burgos	Belorado
1234	Hermitage of Belen. Old Hospital	Burgos	Belorado
1235	Convent of la Bertonera	Burgos	Belorado
1236	Bridge	Burgos	Belorado
1237	Bridge	Burgos	Belorado
1238	Belorado	Burgos	Belorado
1239	Church of Santa María	Burgos	Belorado
1240	Church of San Nicolás	Burgos	Belorado
1241	Palace	Burgos	Belorado
1242	Houses within the Church and city walls with cubes	Burgos	Belorado
1243	Main square	Burgos	Belorado
1244	Parish Church of San Lazaro	Burgos	Belorado
1245	38, Mayor street houses	Burgos	Belorado
1246	Parish Church	Burgos	Tosantos
1247	Hermitage of Virgen de la Peña	Burgos	Tosantos
1248	Parish Church	Burgos	Villambistia
1249	Hermitage of San Roque (ST. Roch)	Burgos	Villambistia
1250	Water trough fountain	Burgos	Villambistia
1251	Parish Church	Burgos	Espinosa del Camino
1252	Water trough fountain	Burgos	Espinosa del Camino
1253	Parish Church	Burgos	Villafranca de Montes de Oca

ASSOCIATED COMPONENTS

ROUTE OF SANTIAGO DE COMPOSTELA | WORLD HERITAGE

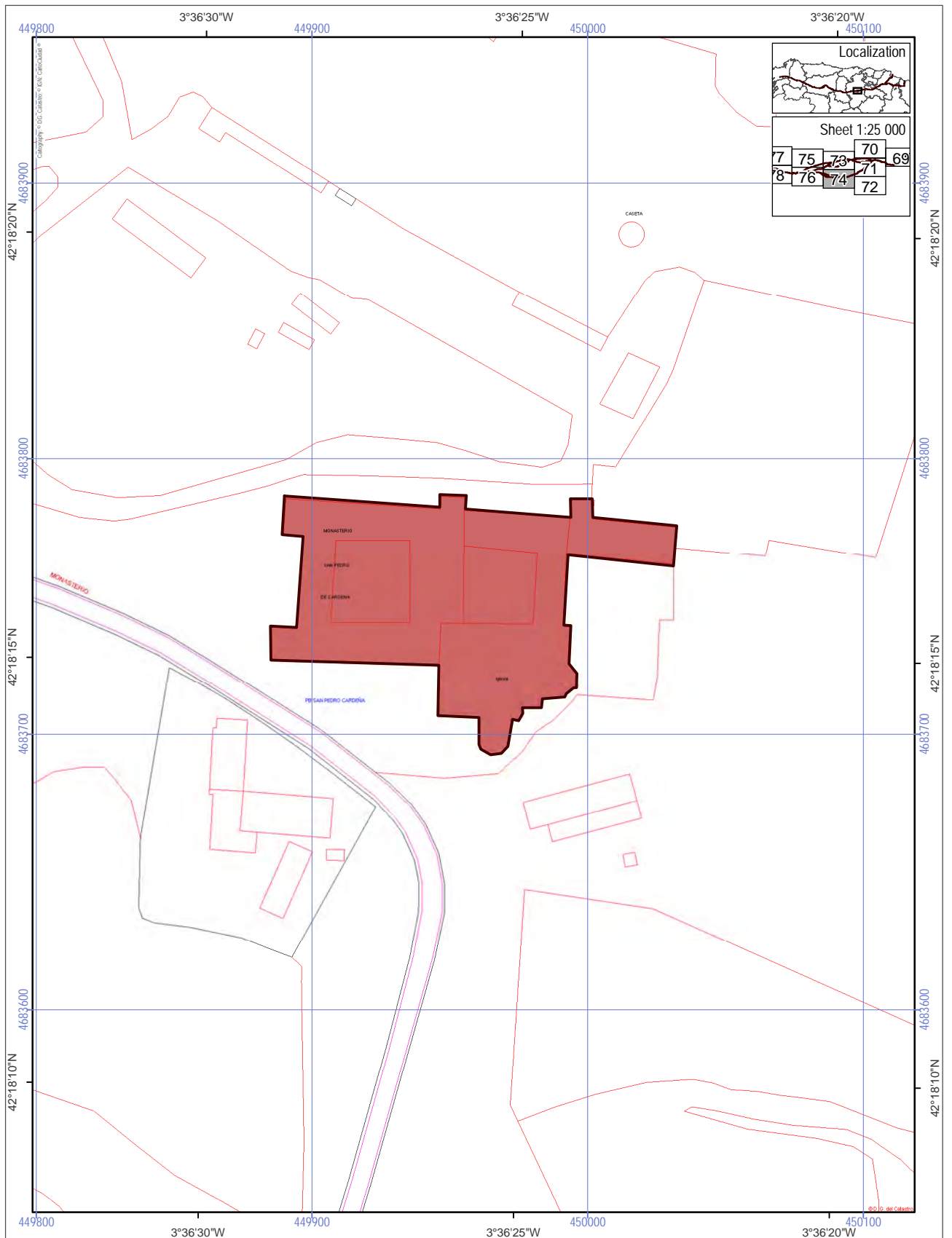
Code	Name	Province	Municipality
1254	Fountain	Burgos	Villafranca de Montes de Oca
1255	Church of Santiago Apostle	Burgos	Villafranca de Montes de Oca
1256	Pilgrims' Hospital	Burgos	Villafranca de Montes de Oca
1257	The Red Cross house (Chemist)	Burgos	Villafranca de Montes de Oca
1258	Hermitage Nuestra Señora De la Oca	Burgos	Villafranca de Montes de Oca
1259	Chapel of San Felices	Burgos	Villafranca de Montes de Oca
1260	The Way bridge	Burgos	Arlanzón
1261	Bridge over the Arlanzon river	Burgos	Arlanzón
1262	Watemill by the Arlanzon river	Burgos	Arlanzón
1263	Convento of San Bernabé	Burgos	Arlanzón
1264	Country house	Burgos	Arlanzón
1265	Arlanzon	Burgos	Arlanzón
1266	Church of San Miguel	Burgos	Arlanzón
1267	House	Burgos	Arlanzón
1268	Church of San Lorenzo	Burgos	Arlanzón
1269	Hermitage of Volde	Burgos	Arlanzón
1270	Fountain of el carnero (of the ram)	Burgos	Arlanzón
1271	Church of Virgen de las Mercedes (Virgin of Mercy)	Burgos	Arlanzón
1272	Church of San Miguel	Burgos	Arlanzón
1273	Church of Santa Eulalia de Mérida	Burgos	Arlanzón
1274	Fountain in Principal street (main street)	Burgos	Arlanzón
1275	Medieval Bridge over the Vera river	Burgos	Arlanzón
1276	Hermitage of Virgen del Rebollo	Burgos	Arlanzón
1277	Bridge of la cigüeña (Stork Bridge)	Burgos	Arlanzón
1278	Zalduendo	Burgos	Arlanzón
1279	The Balcony House	Burgos	Arlanzón
1280	Church of Ascensión	Burgos	Arlanzón
1281	Private house	Burgos	Arlanzón
1282	Church of San Nicolás	Burgos	Arraya de Oca
1283	Church of San Juan Degollado	Burgos	Villaescusa La Sombría
1284	Church of Nuestra Señora De Arriba	Burgos	Villaescusa La Sombría

ASSOCIATED COMPONENTS

ROUTE OF SANTIAGO DE COMPOSTELA | WORLD HERITAGE

Code	Name	Province	Municipality
1285	Church of San Miguel	Burgos	Villaescusa La Sombria
1286	Church of San Juan de Ortega	Burgos	Barrios de la Colina
1287	Church of San Martín	Burgos	Barrios de la Colina
1288	Parish Church	Burgos	Barrios de la Colina
1289	Chapel of the Saint	Burgos	Barrios de la Colina
1290	Convent of Jeronimos	Burgos	Barrios de la Colina
1291	Hospice house	Burgos	Barrios de la Colina
1292	Church of San Martín	Burgos	Atapuerca
1293	Alta street house	Burgos	Atapuerca
1294	Pablo Garcia Virumbrales School	Burgos	Atapuerca
1295	85, Mesio street house	Burgos	Atapuerca
1296	Madrid-Hendaya railway bridge	Burgos	Atapuerca
1297	Brige over the Vena river	Burgos	Atapuerca
1298	Olmos de Atapuerca	Burgos	Atapuerca
1299	Church of Natividad de Nuestra Señora (Church of Our Lady's Nativity)	Burgos	Atapuerca
1300	Church of Santa Olalla	Burgos	Cardeñuela-Riopico
1301	Parish Church	Burgos	Cardeñuela-Riopico
1302	Church of San Martín	Burgos	Ibeas de Juarros
1303	4, San Martín street house	Burgos	Ibeas de Juarros
1304	Bridge	Burgos	Ibeas de Juarros
1305	Mill	Burgos	Ibeas de Juarros
1306	Ibeas de Juarros Old town quarter	Burgos	Ibeas de Juarros
1307	San Andres Bridge	Burgos	Ibeas de Juarros
1308	Monastery of San Cristobal de Ibeas	Burgos	Ibeas de Juarros
1309	Ibeas de Juarros Urban Whole	Burgos	Ibeas de Juarros
1310	Church of San Millán de Abad	Burgos	Ibeas de Juarros
1311	Rubena	Burgos	Rubena
1312	Church of Asunción	Burgos	Rubena
1313	Stone cross	Burgos	Rubena
1314	Parish Church	Burgos	Orbaneja Riopico
1315	Hermitage	Burgos	Orbaneja Riopico

ASSOCIATED COMPONENTS



Localization

Sheet 1:25 000

77	75	73	70	69
78	76	74	71	72

World Heritage Property

Route of Santiago de Compostela

Associated structures (0.7419 ha)

Buffer zone of the World Heritage Property

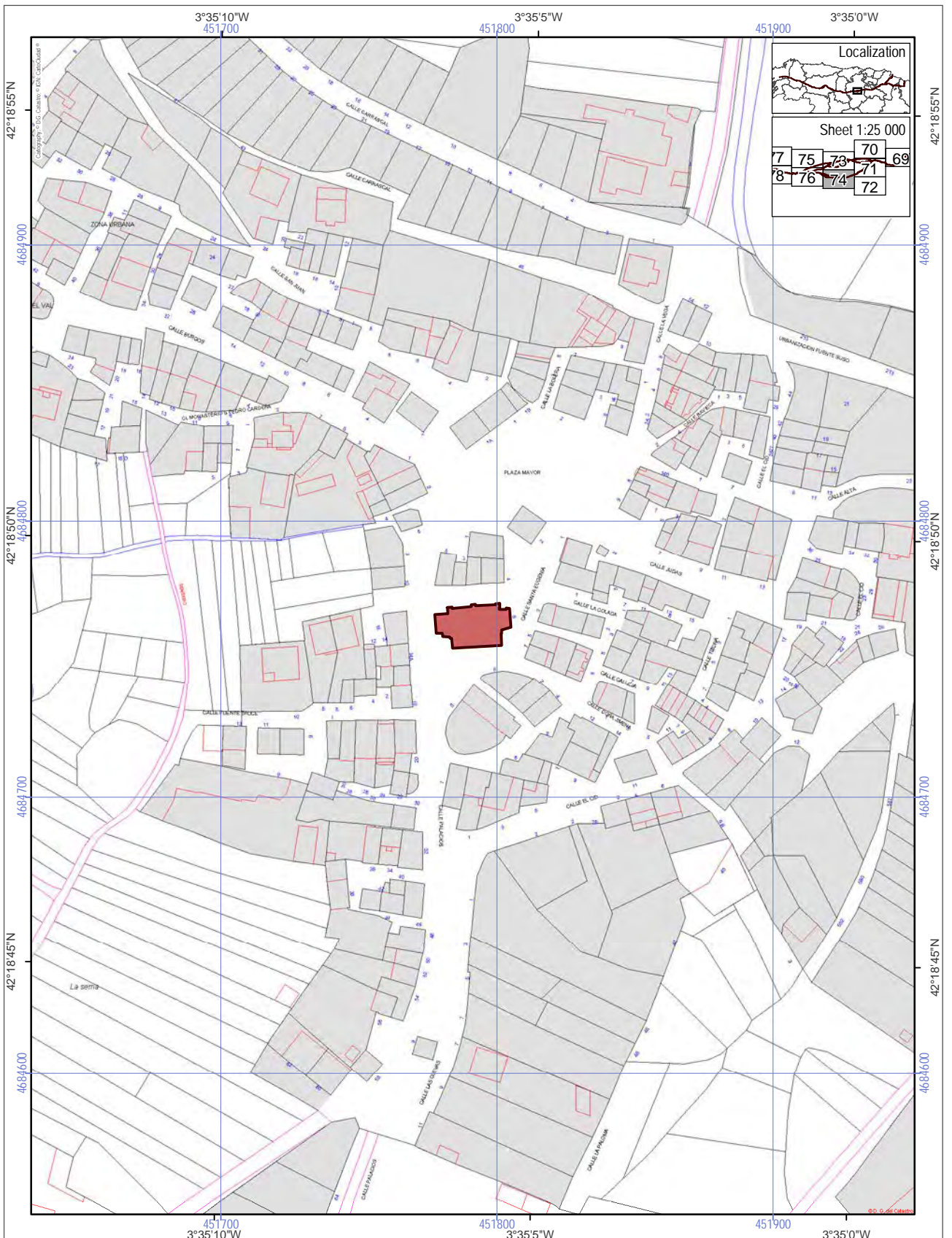
Scale 1:2 000

0 50 100 m

ETRS 1989, UTM Zone 30

NI

ROUTE OF SANTIAGO DE COMPOSTELA. WORLD HERITAGE
 Monastery of San Pedro de Cardena [979]



World Heritage Property

-  Route of Santiago de Compostela
-  Associated structures (0.0340 ha)
-  Buffer zone of the World Heritage Property

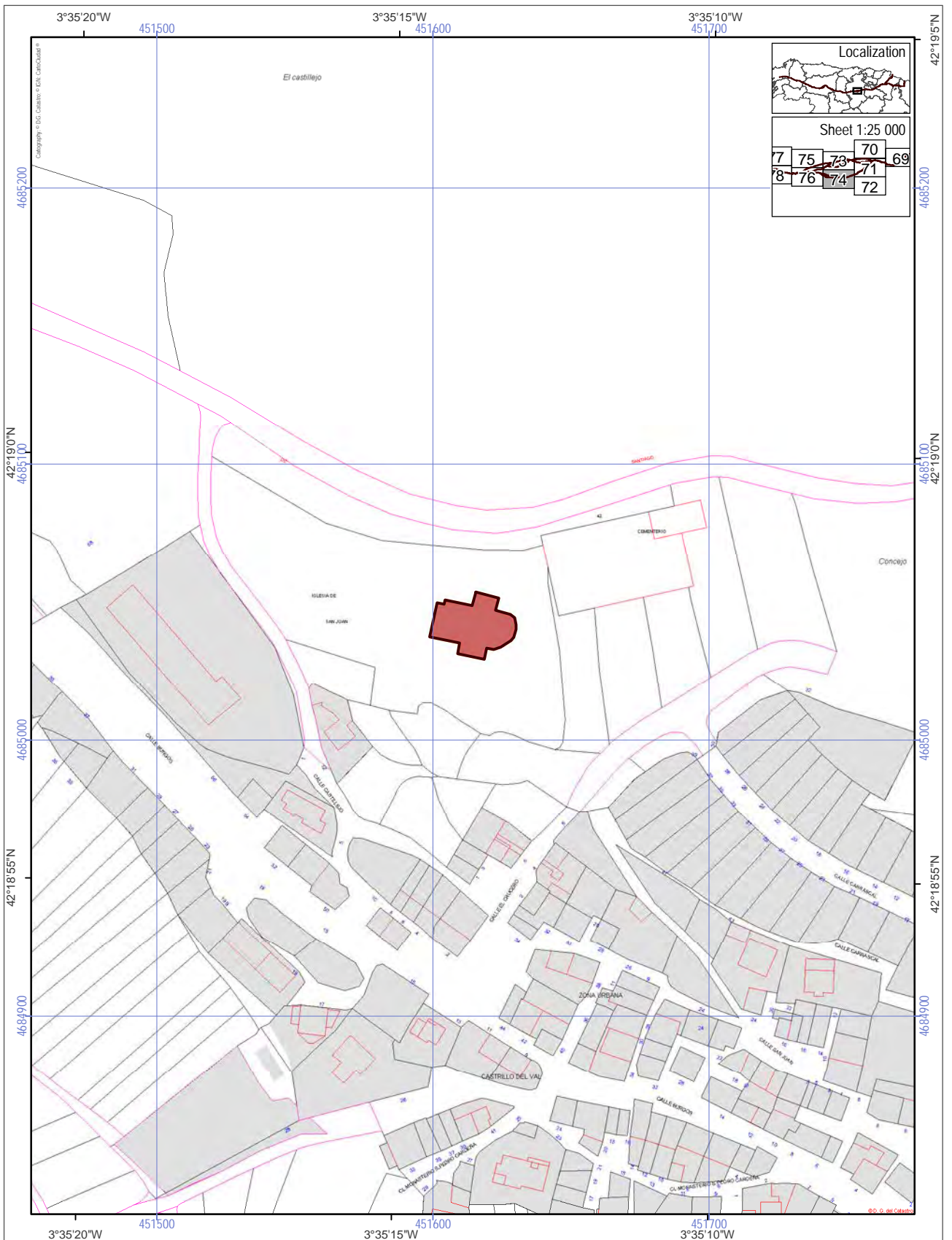
Scale 1:2 000

0 | 50 | 100 m

ETRS 1989, UTM Zone 30



ROUTE OF SANTIAGO DE COMPOSTELA. WORLD HERITAGE
Church of Santa Eugenia [980]



World Heritage Property

Route of Santiago de Compostela

Associated structures (0.0481 ha)

Buffer zone of the World Heritage Property

Scale 1:2 000

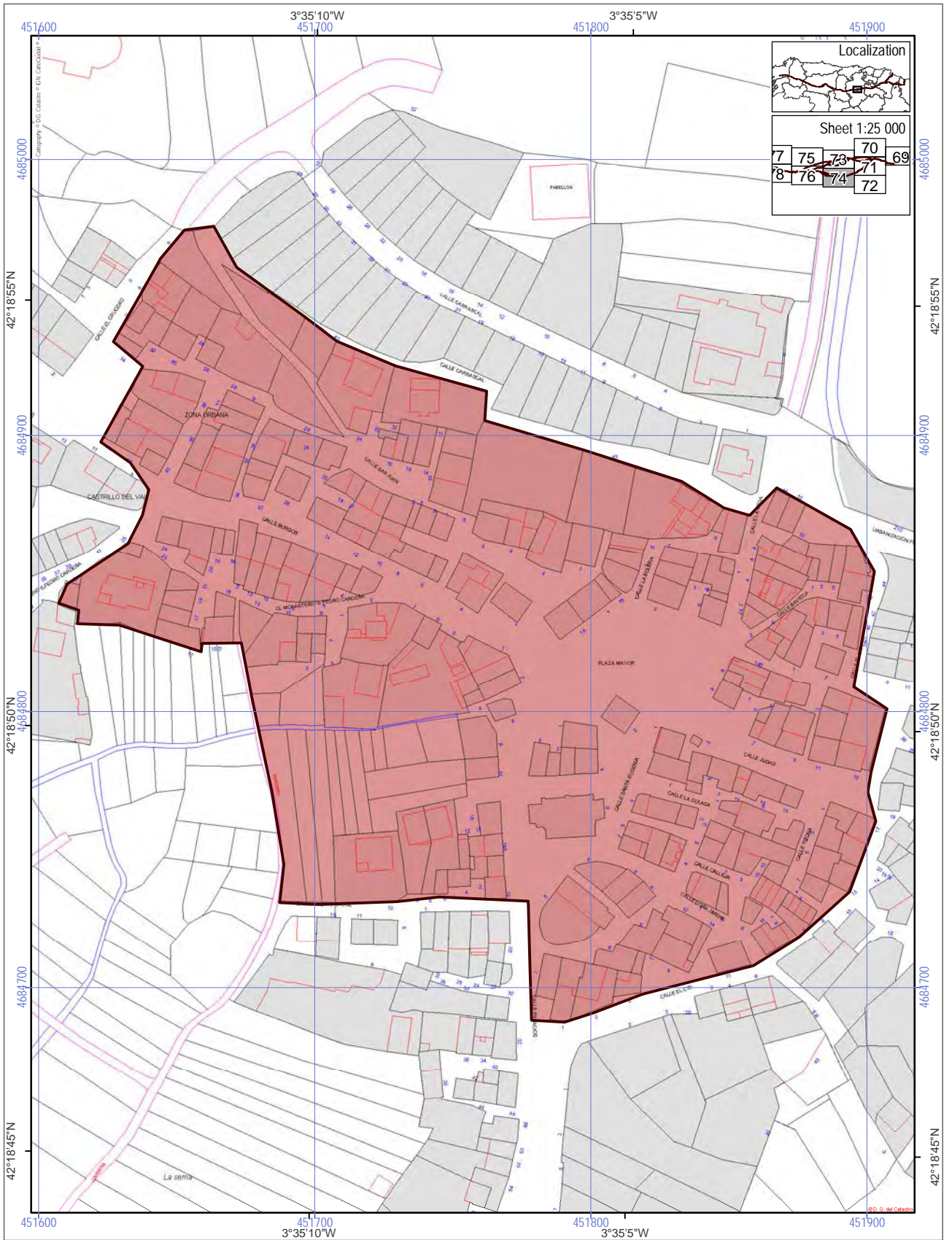
0 50 100 m

ETRS 1989, UTM Zone 30

North arrow symbol

ROUTE OF SANTIAGO DE COMPOSTELA. WORLD HERITAGE

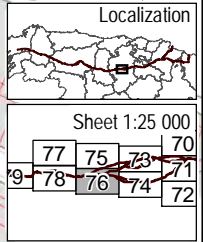
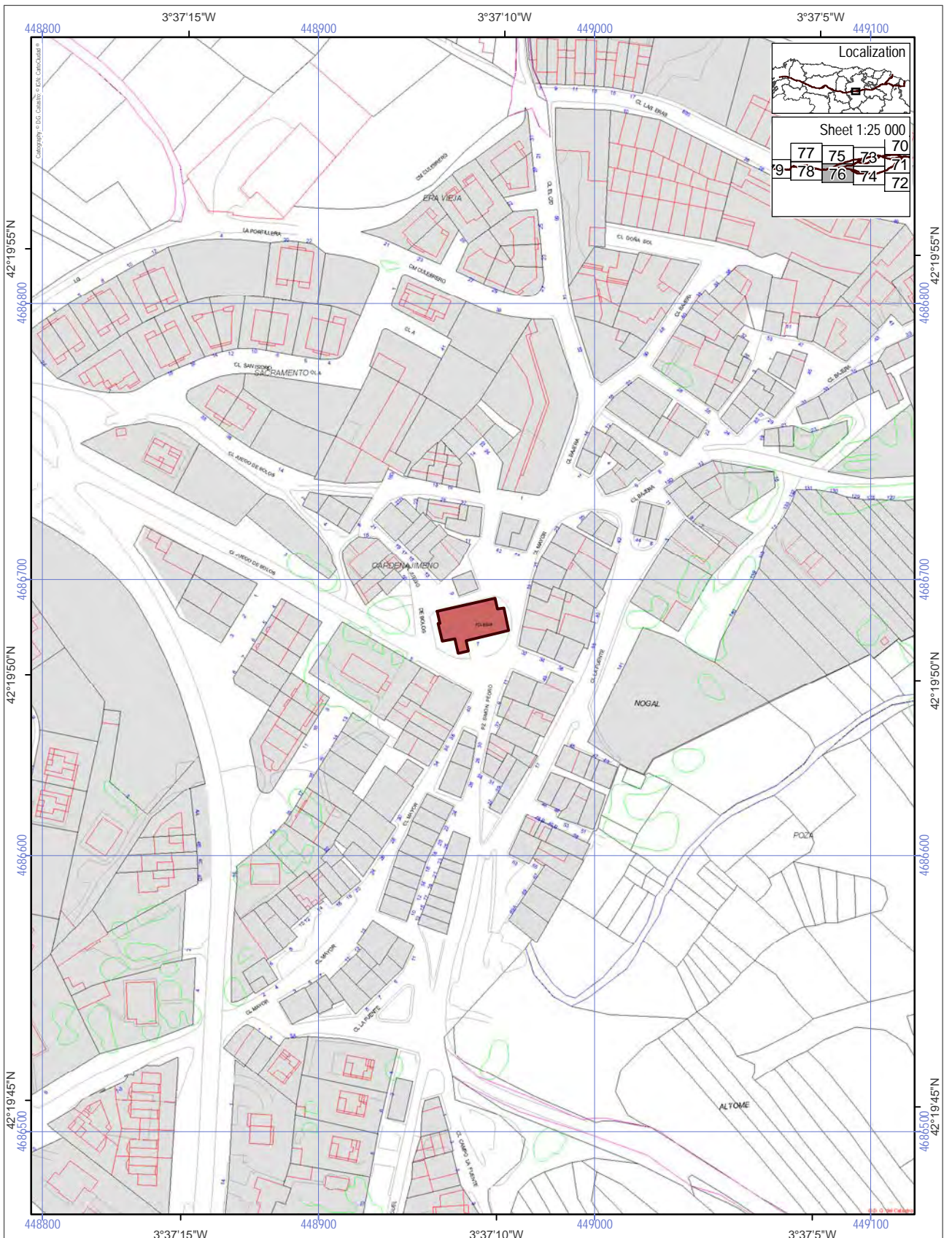
Church of San Juan [981]



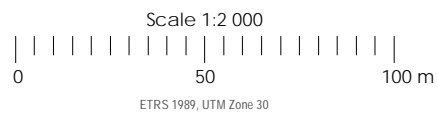
World Heritage Property
 Route of Santiago de Compostela
 Associated structures (4.9433 ha)
 Buffer zone of the World Heritage Property

Scale 1:2 000
 0 50 100 m
 ETRS 1989, UTM Zone 30

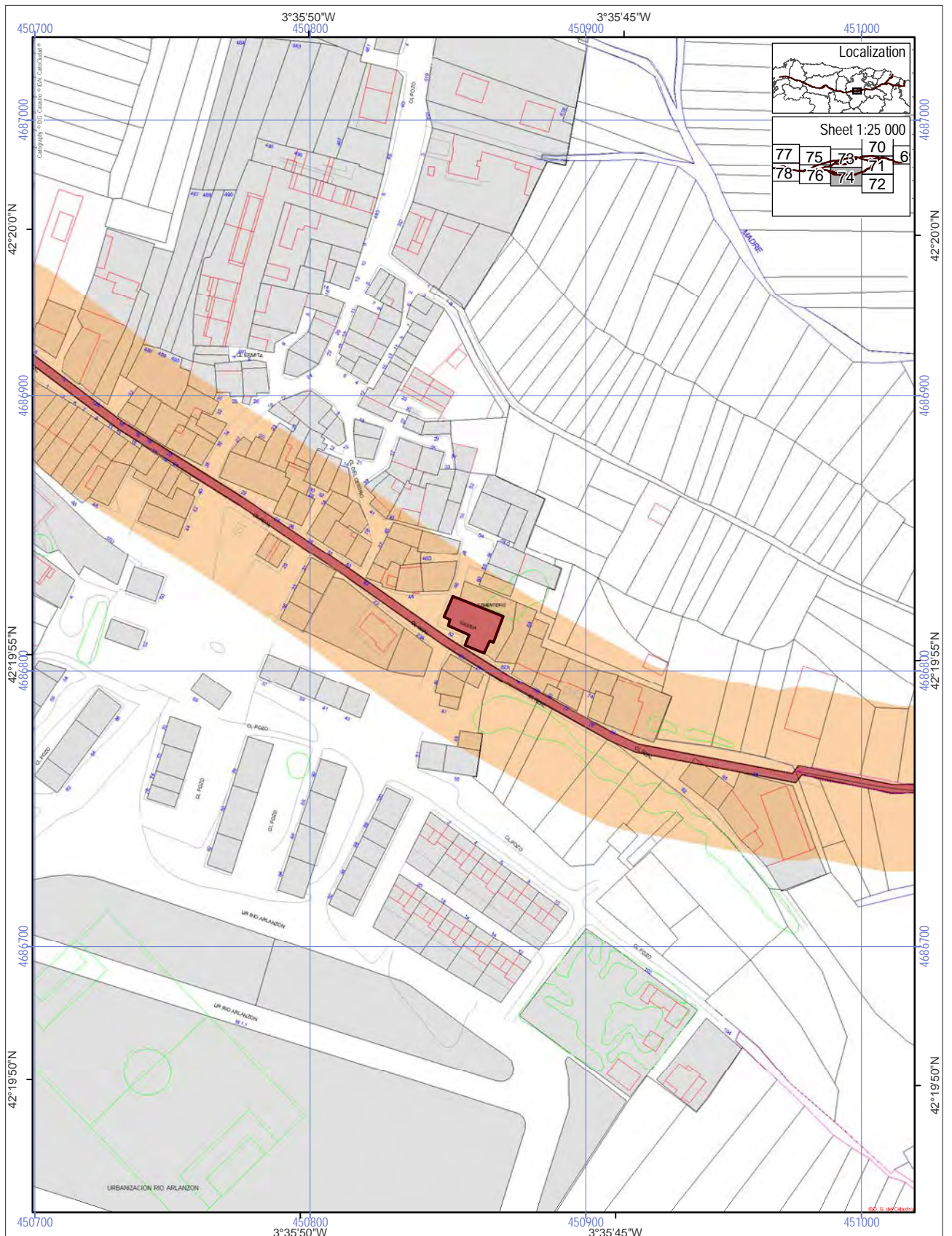
NI



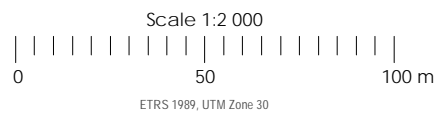
- World Heritage Property
- Route of Santiago de Compostela
- Associated structures (0.0307 ha)
- Buffer zone of the World Heritage Property



ROUTE OF SANTIAGO DE COMPOSTELA. WORLD HERITAGE
 Church of Natividad de Nuestra Señora (Church of Our Lady's Nativity) [983]

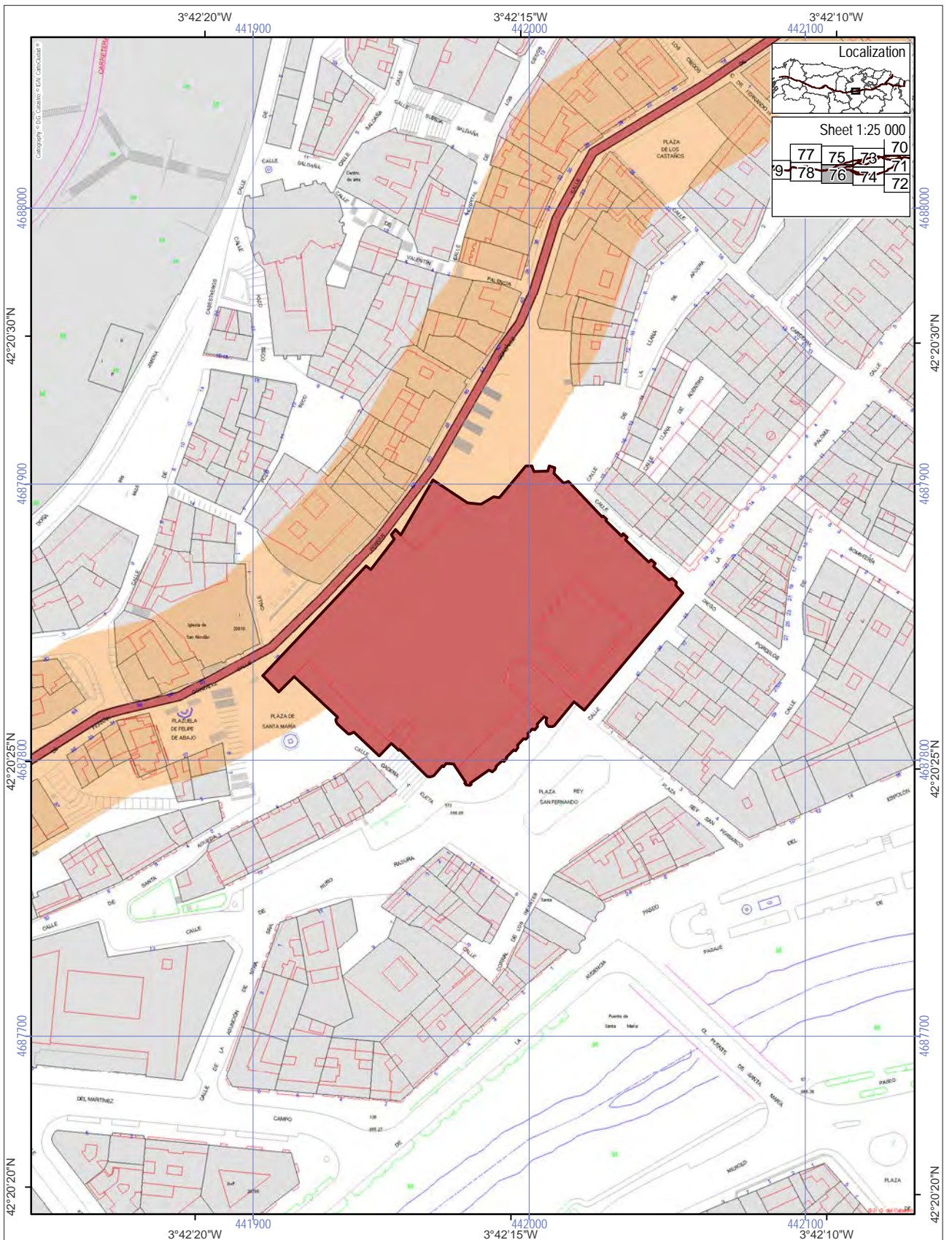


- World Heritage Property
- Route of Santiago de Compostela
- Associated structures (0.0238 ha)
- Buffer zone of the World Heritage Property






ETRS 1989, UTM Zone 30

ROUTE OF SANTIAGO DE COMPOSTELA. WORLD HERITAGE
(Church of) Asunción de Ntra. Sra. (Church of Our Lady's Assumption) [985]



World Heritage Property

-  Route of Santiago de Compostela
-  Associated structures (0.9677 ha)
-  Buffer zone of the World Heritage Property

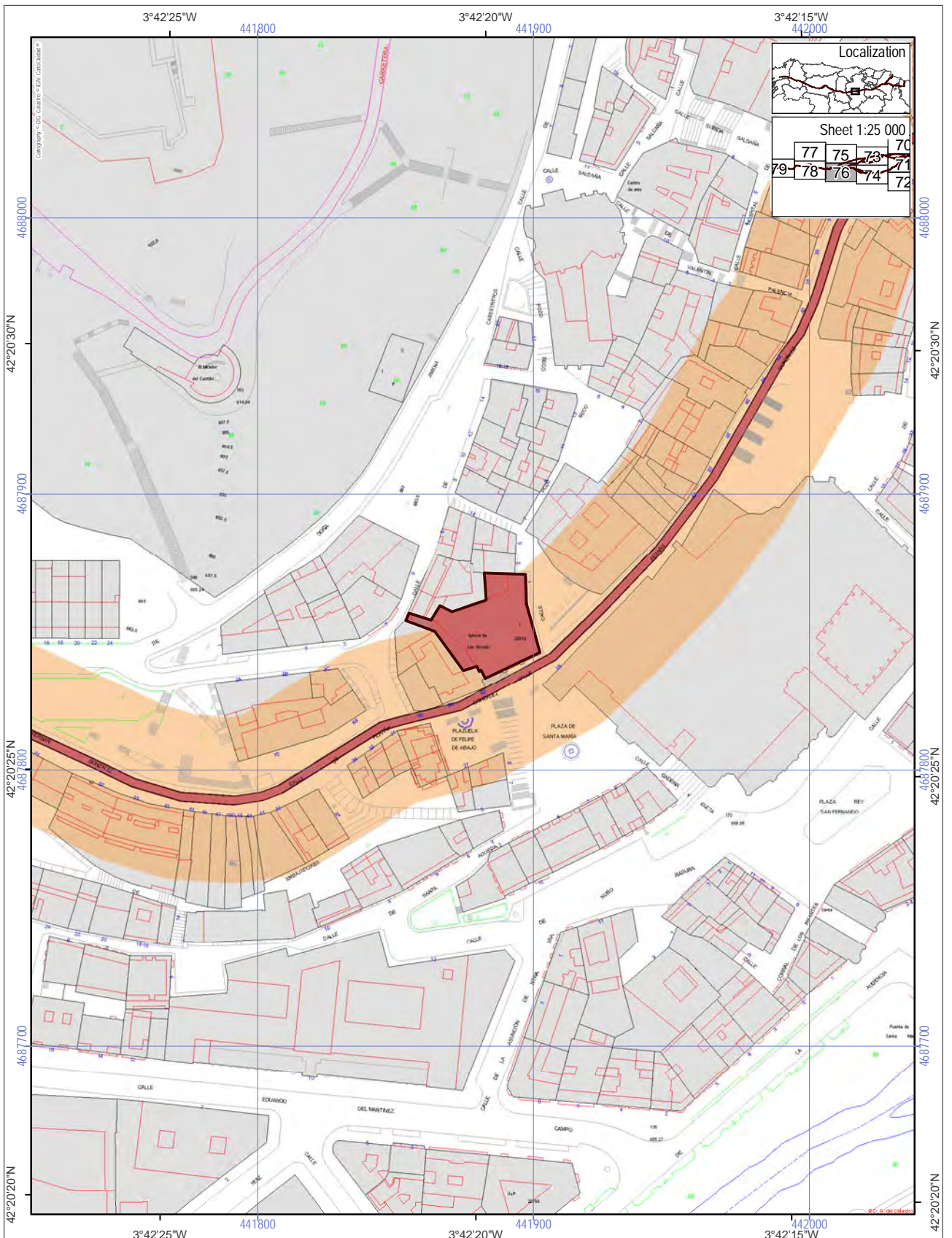
Scale 1:2 000

0 | 50 | 100 m

ETRS 1989, UTM Zone 30

N

ROUTE OF SANTIAGO DE COMPOSTELA. WORLD HERITAGE
Santa María Cathedral [986]



World Heritage Property

Route of Santiago de Compostela

Associated structures (0.0942 ha)

Buffer zone of the World Heritage Property

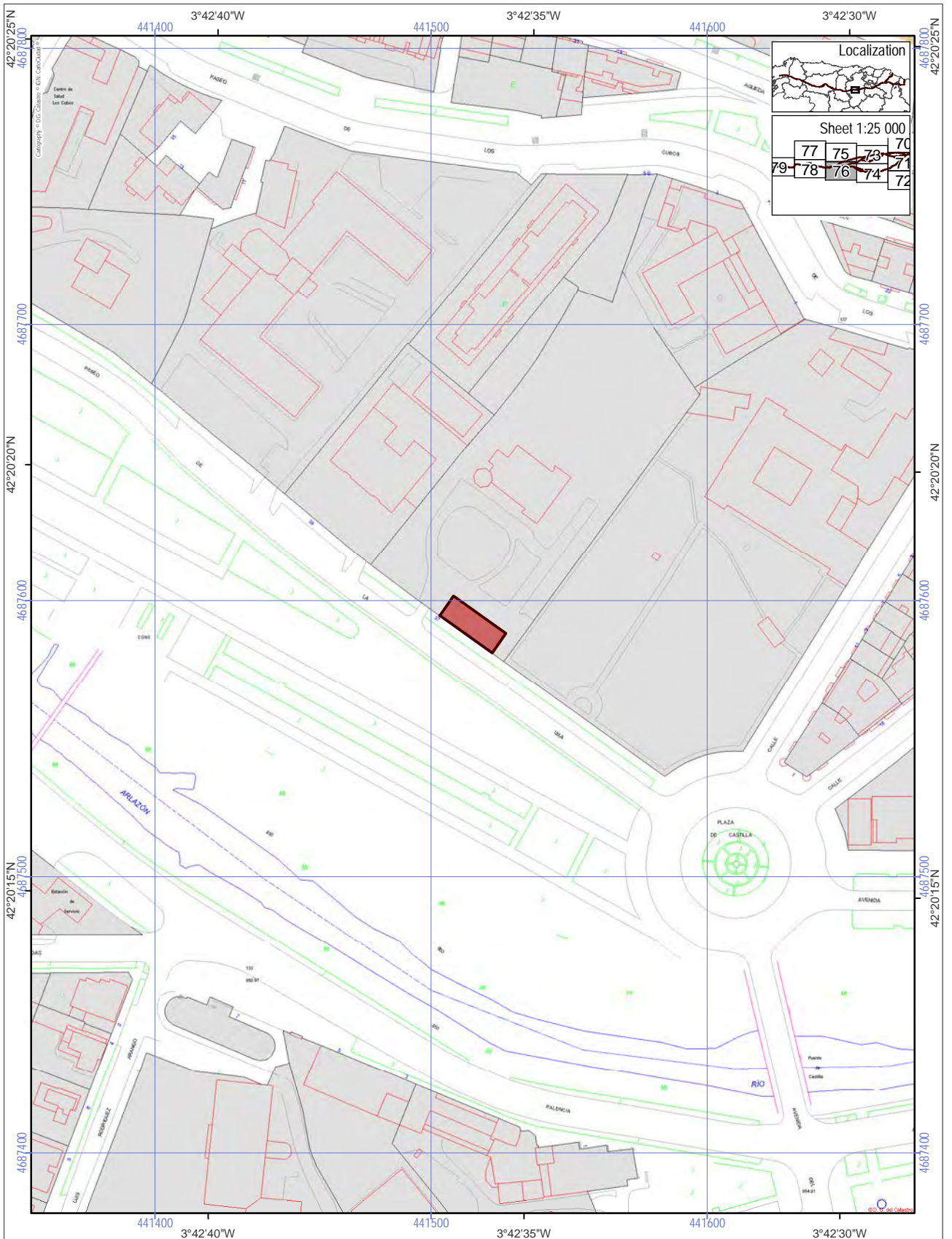
Scale 1:2 000

0 50 100 m

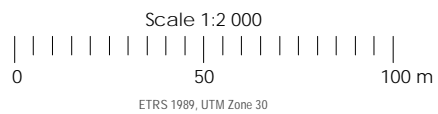
ETRS 1989, UTM Zone 30

NI

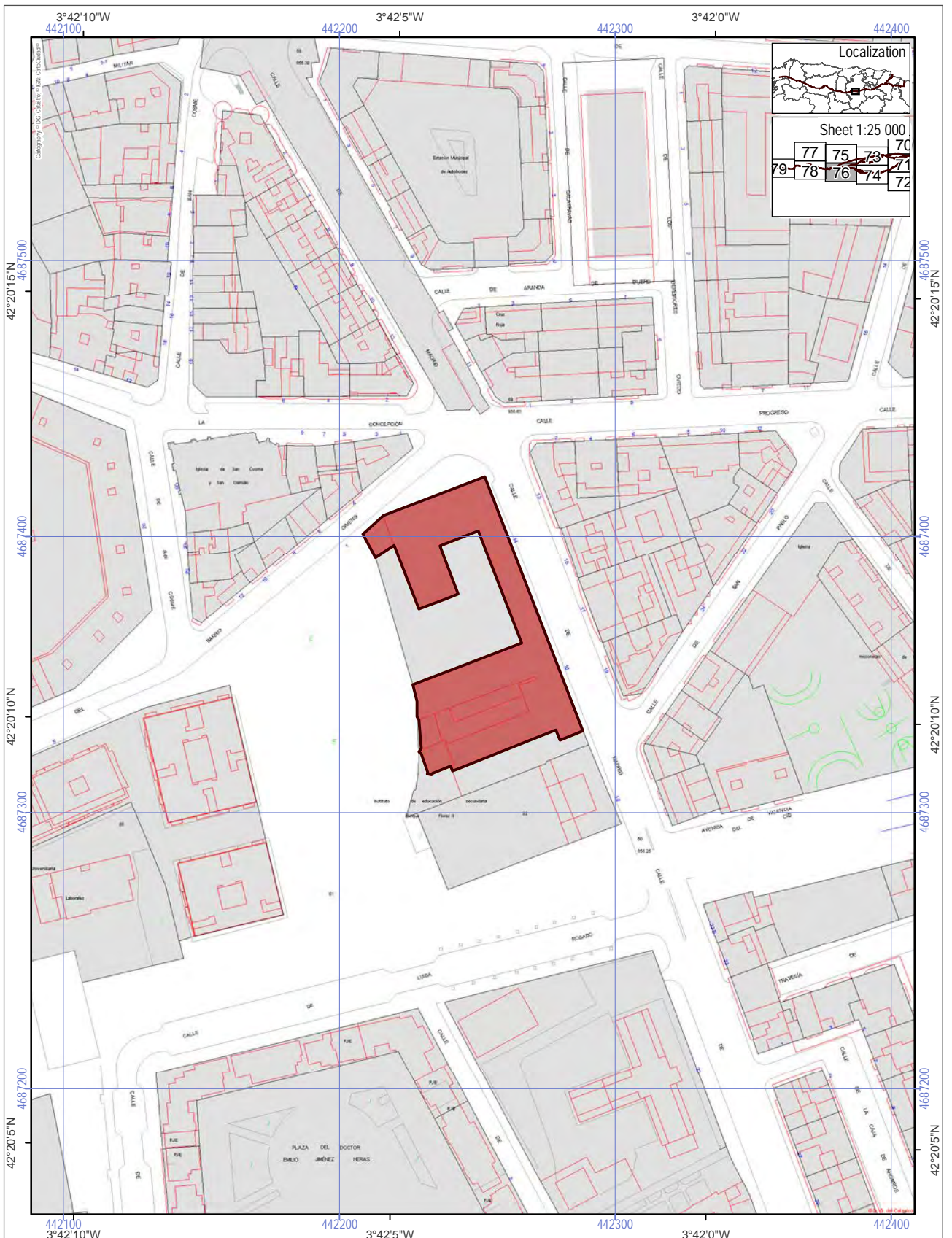
ROUTE OF SANTIAGO DE COMPOSTELA. WORLD HERITAGE
 Church of San Nicolas [988]



- World Heritage Property
- Route of Santiago de Compostela
- Associated structures (0.0208 ha)
- Buffer zone of the World Heritage Property



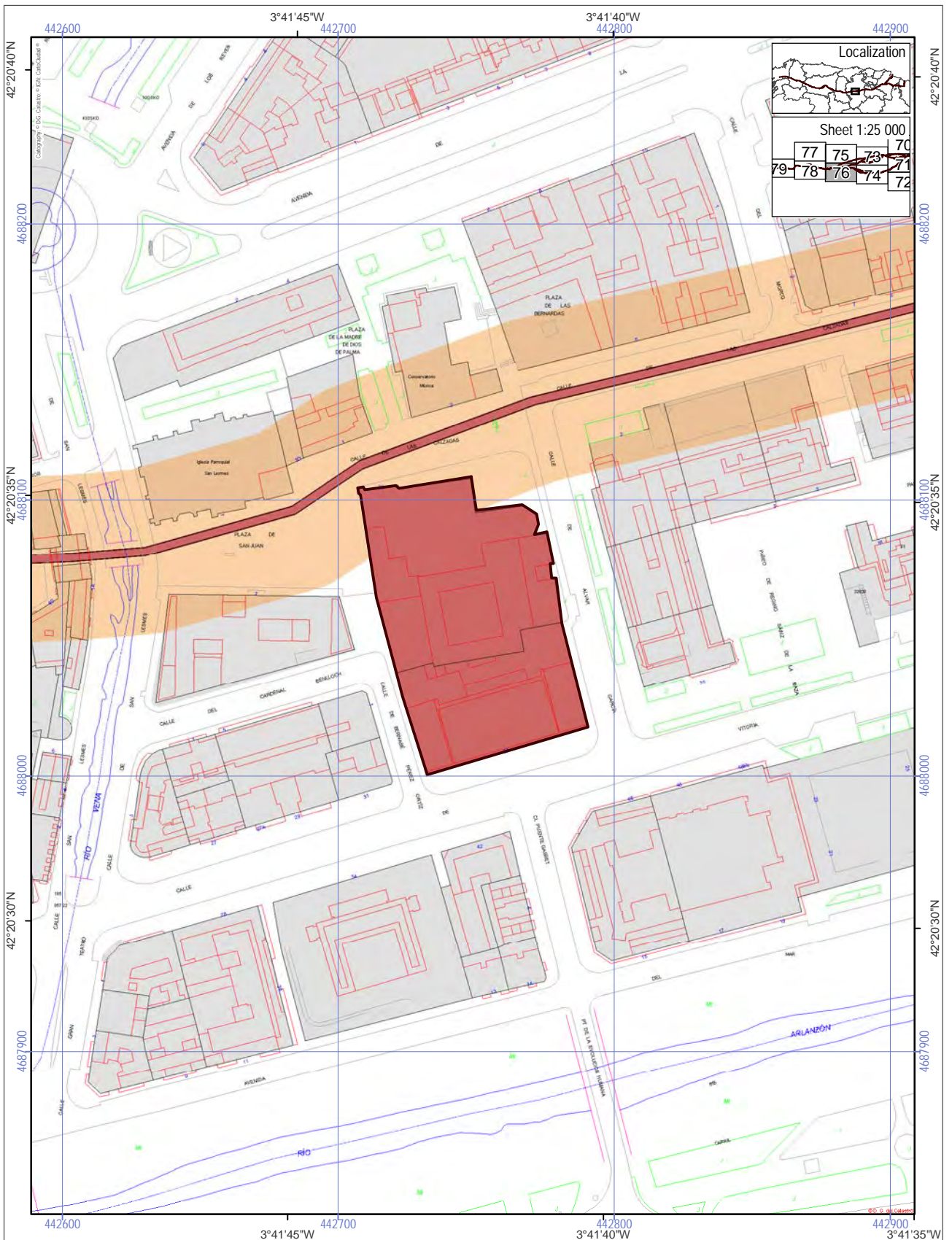
ROUTE OF SANTIAGO DE COMPOSTELA. WORLD HERITAGE
37, Paseo de la Isla (drive) palace [990]



World Heritage Property
 Route of Santiago de Compostela
 Associated structures (0.3372 ha)
 Buffer zone of the World Heritage Property

Scale 1:2 000
 0 50 100 m
 ETRS 1989, UTM Zone 30

ROUTE OF SANTIAGO DE COMPOSTELA. WORLD HERITAGE
 Concepcion (Conception) Hospital [991]



World Heritage Property

Route of Santiago de Compostela

Associated structures (0.6041 ha)

Buffer zone of the World Heritage Property

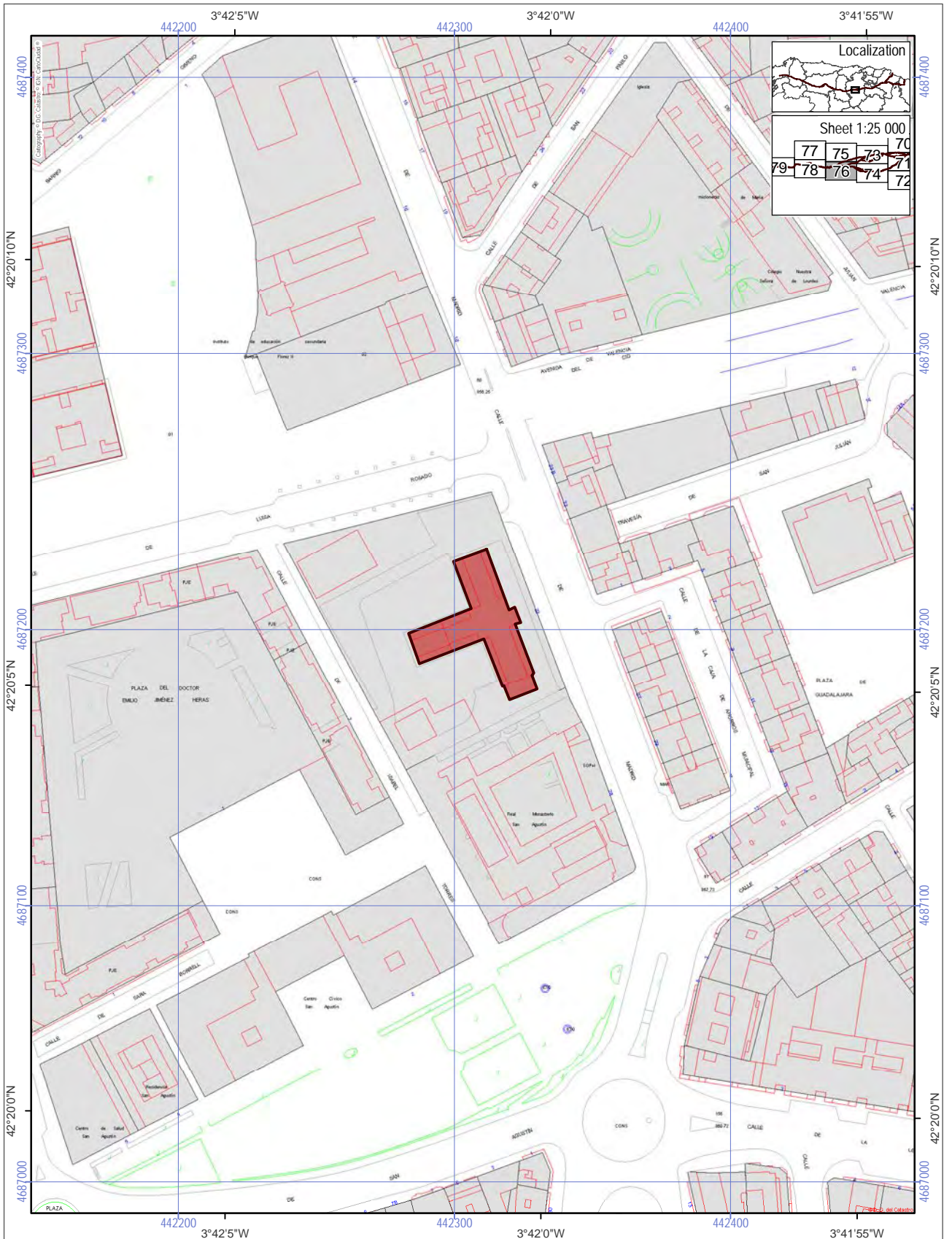
Scale 1:2 000



0 50 100 m

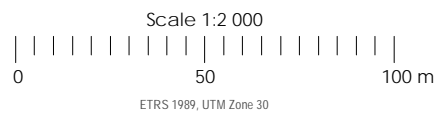
ETRS 1989, UTM Zone 30

North arrow symbol

ROUTE OF SANTIAGO DE COMPOSTELA. WORLD HERITAGE
 Benedictine Monastery of San Juan [992]

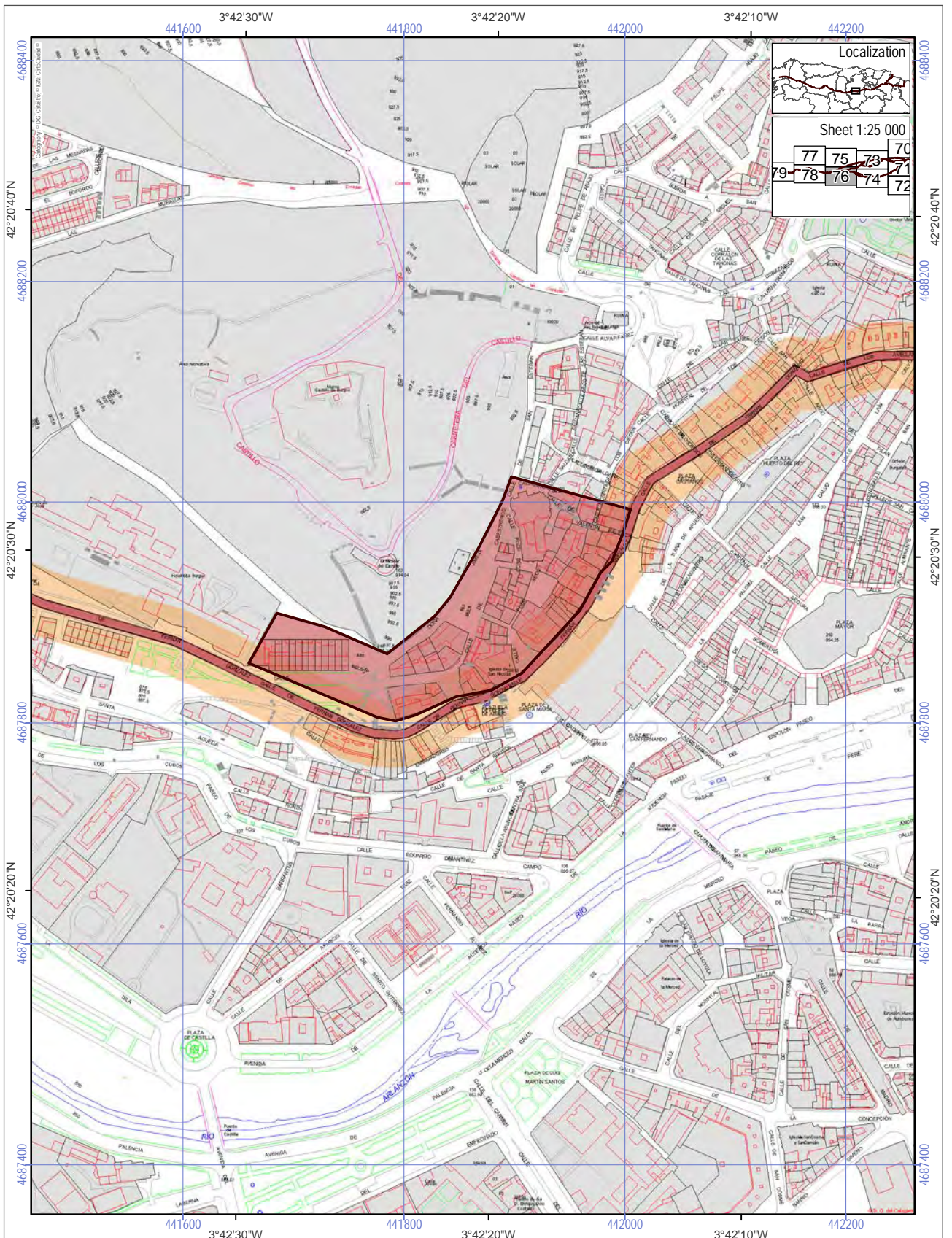


- World Heritage Property
-  Route of Santiago de Compostela
-  Associated structures (0.1124 ha)
-  Buffer zone of the World Heritage Property

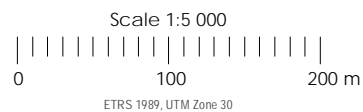


ETRS 1989, UTM Zone 30

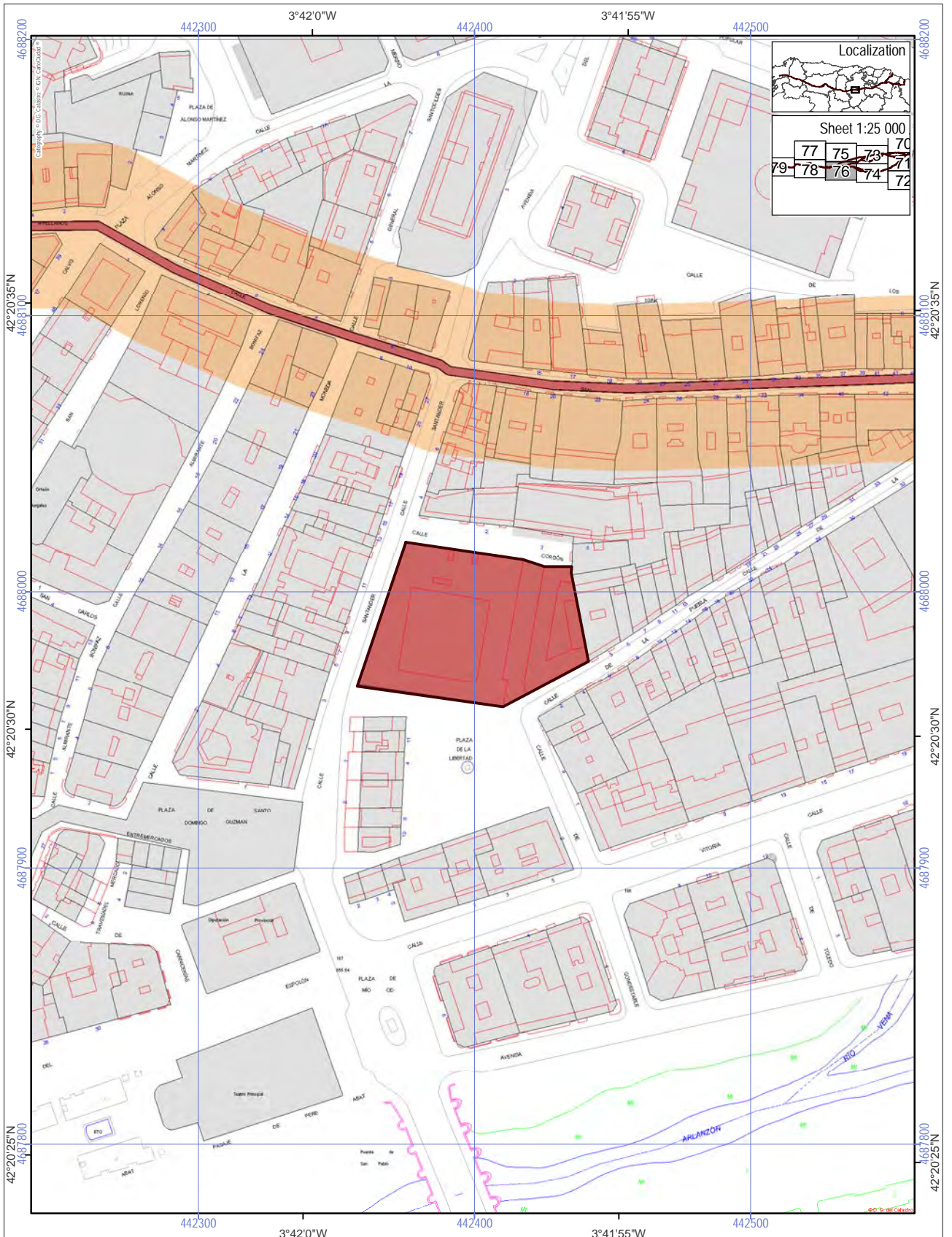
ROUTE OF SANTIAGO DE COMPOSTELA. WORLD HERITAGE
San Agustín old Hospital [993]



- World Heritage Property
- Route of Santiago de Compostela
- Associated structures (3.1096 ha)
- Buffer zone of the World Heritage Property



ROUTE OF SANTIAGO DE COMPOSTELA. WORLD HERITAGE Areas in the city of Burgos [994]

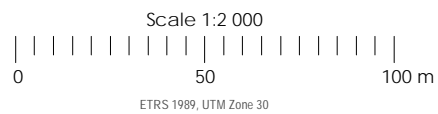


Localization

Sheet 1:25 000

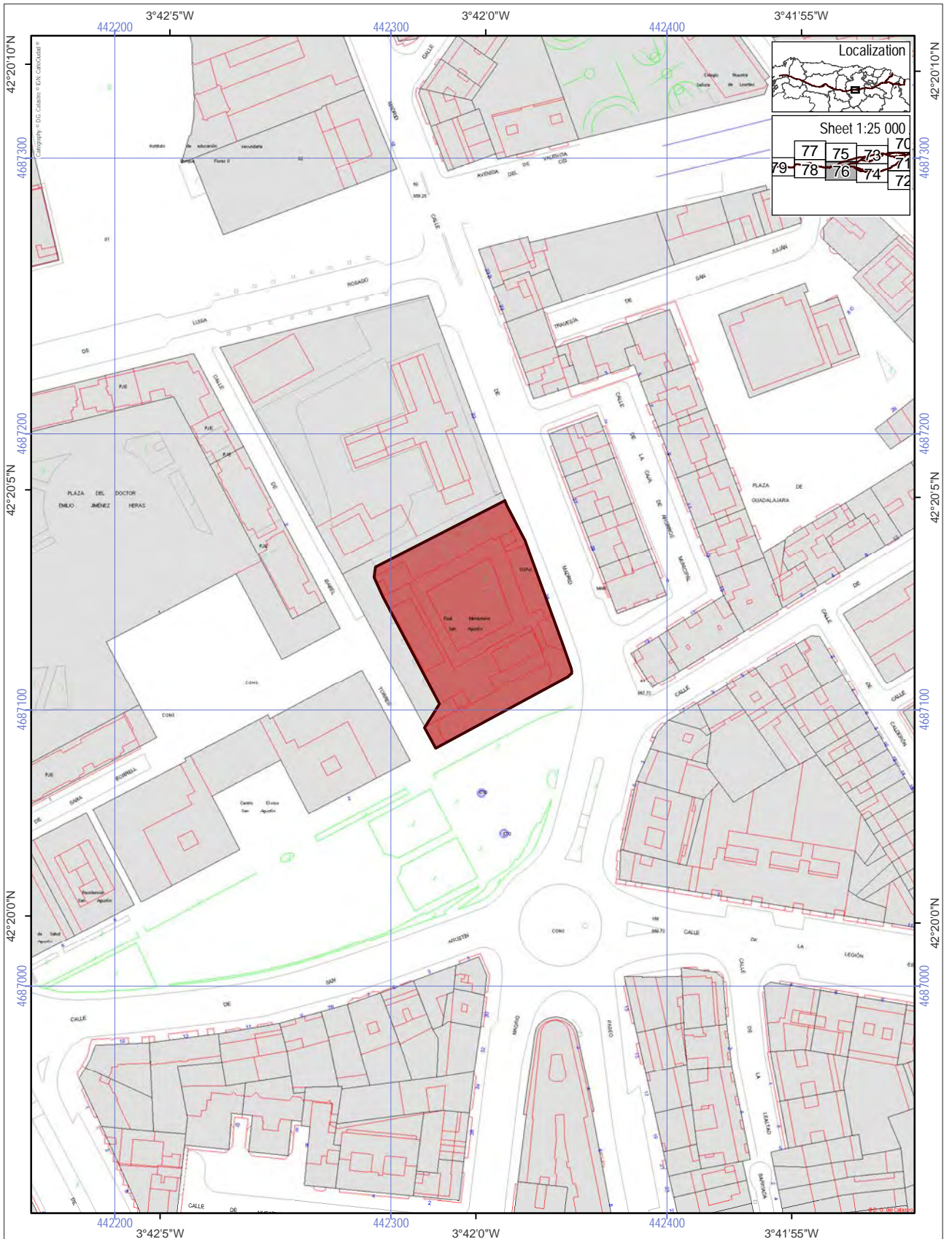
77	75	73	70
79	78	76	74
			72

- World Heritage Property
- Route of Santiago de Compostela
- Associated structures (0.3625 ha)
- Buffer zone of the World Heritage Property



ETRS 1989, UTM Zone 30

ROUTE OF SANTIAGO DE COMPOSTELA. WORLD HERITAGE
 Casa del Cordón palace [995]

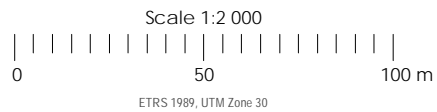


Localization

Sheet 1:25 000

77	75	73	70
79	78	76	74
			72

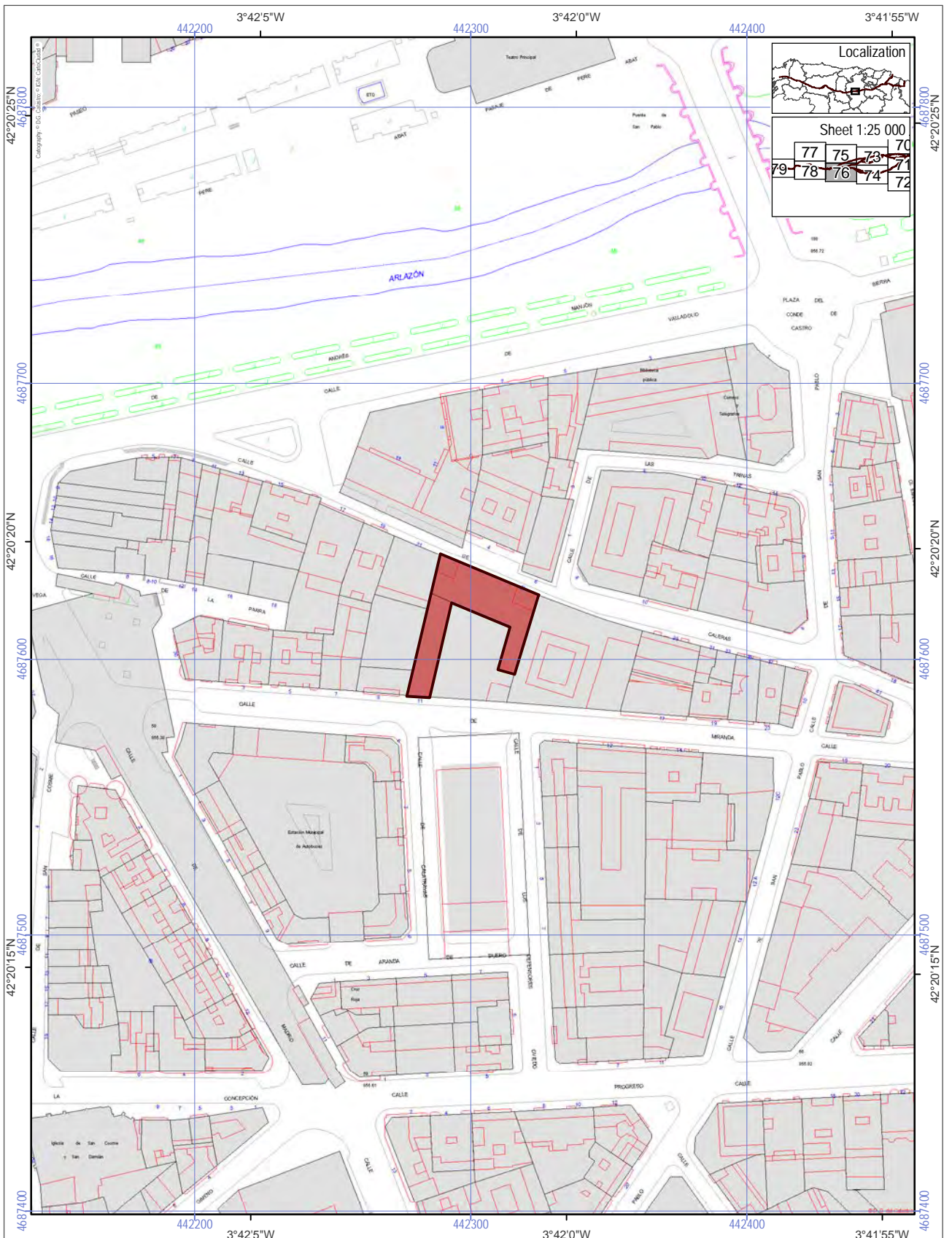
- World Heritage Property
- Route of Santiago de Compostela
- Associated structures (0.3636 ha)
- Buffer zone of the World Heritage Property



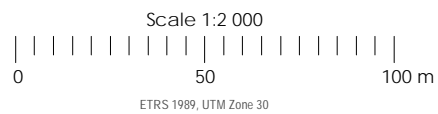
ETRS 1989, UTM Zone 30



ROUTE OF SANTIAGO DE COMPOSTELA. WORLD HERITAGE
 Royal Monastery of San Agustín [996]



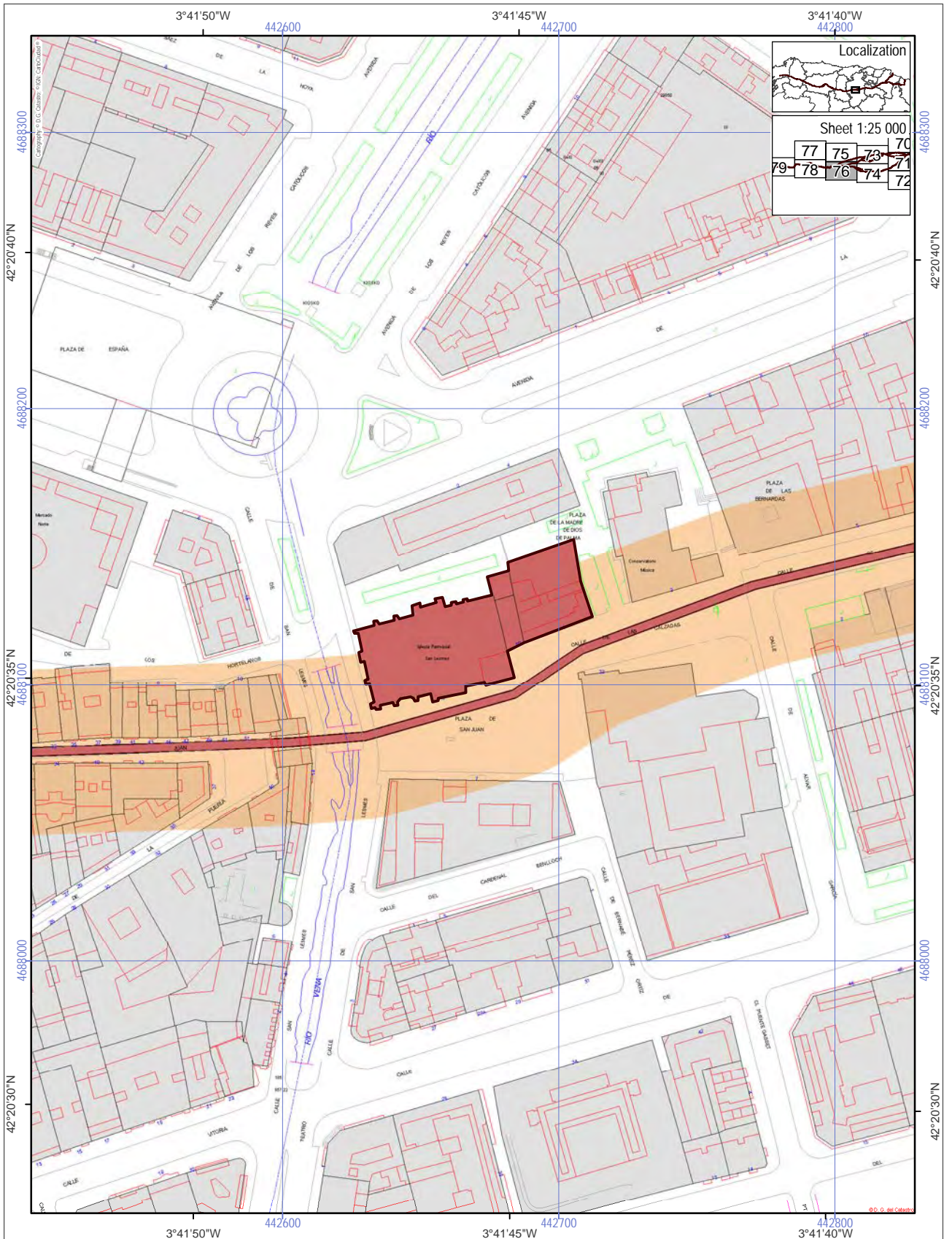
- World Heritage Property
- █ Route of Santiago de Compostela
- ▣ Associated structures (0.0735 ha)
- + Buffer zone of the World Heritage Property



ETRS 1989, UTM Zone 30



ROUTE OF SANTIAGO DE COMPOSTELA. WORLD HERITAGE
Palace of Angulo façade [997]



World Heritage Property

- Route of Santiago de Compostela
- Associated structures (0.2514 ha)
- Buffer zone of the World Heritage Property

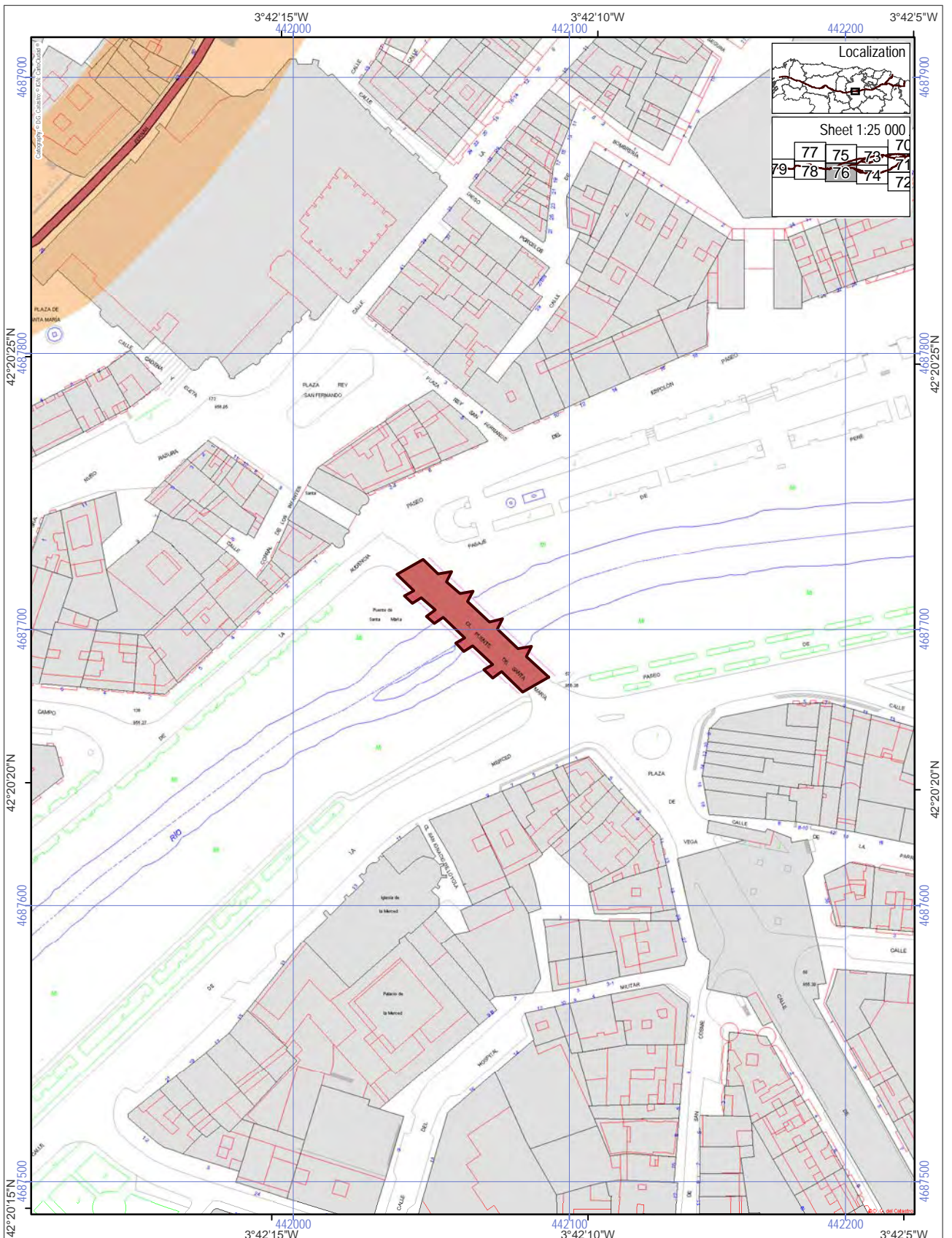
Scale 1:2 000

0 | 50 | 100 m

ETRS 1989, UTM Zone 30

N

ROUTE OF SANTIAGO DE COMPOSTELA. WORLD HERITAGE
Church of San Lesmes [998]



World Heritage Property
 Route of Santiago de Compostela
 Associated structures (0.0744 ha)
 Buffer zone of the World Heritage Property

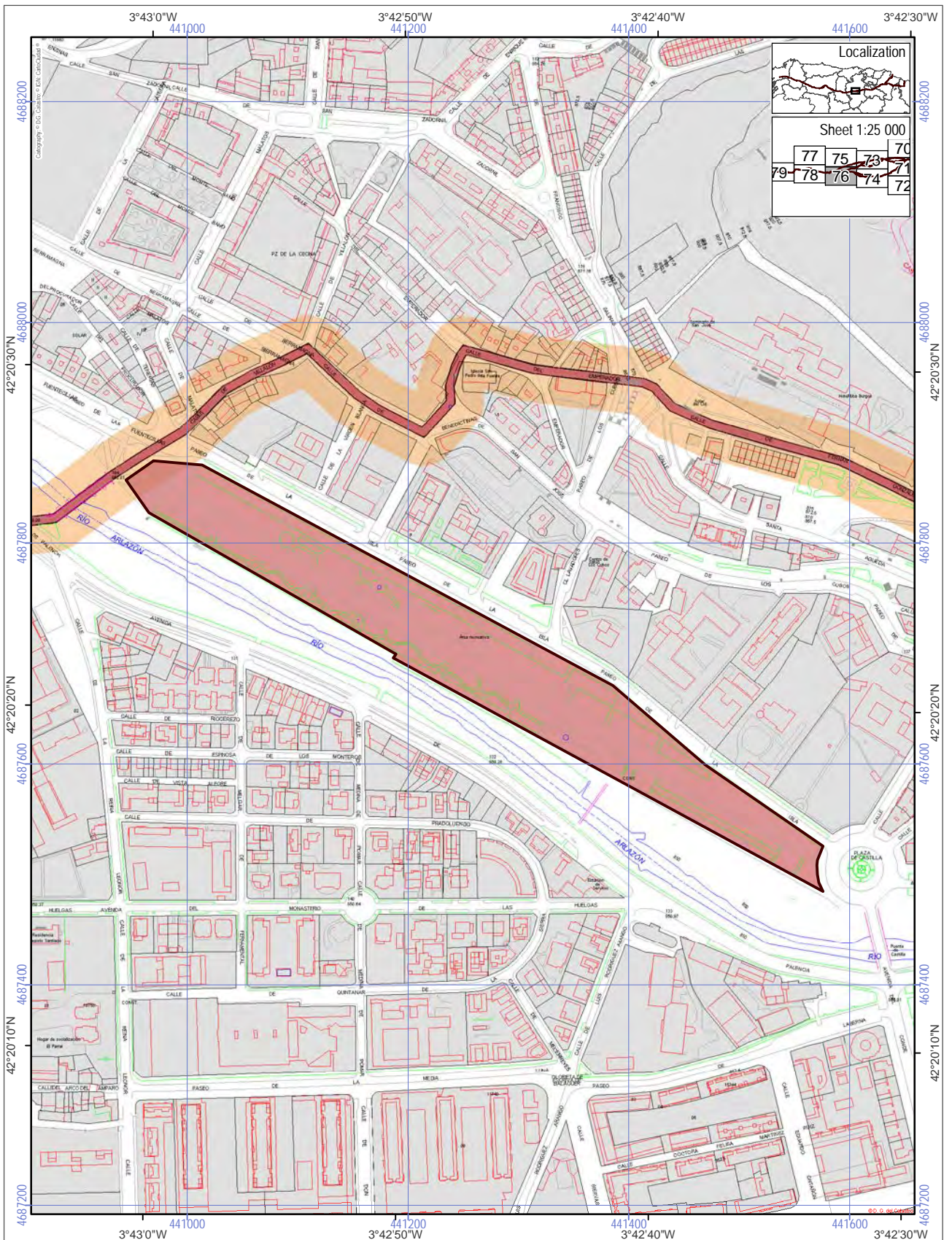
Scale 1:2 000

0 50 100 m

ETRS 1989, UTM Zone 30

NI

ROUTE OF SANTIAGO DE COMPOSTELA. WORLD HERITAGE
 Medieval area bridge [999]



World Heritage Property

Route of Santiago de Compostela

Associated structures (4.3350 ha)

Buffer zone of the World Heritage Property

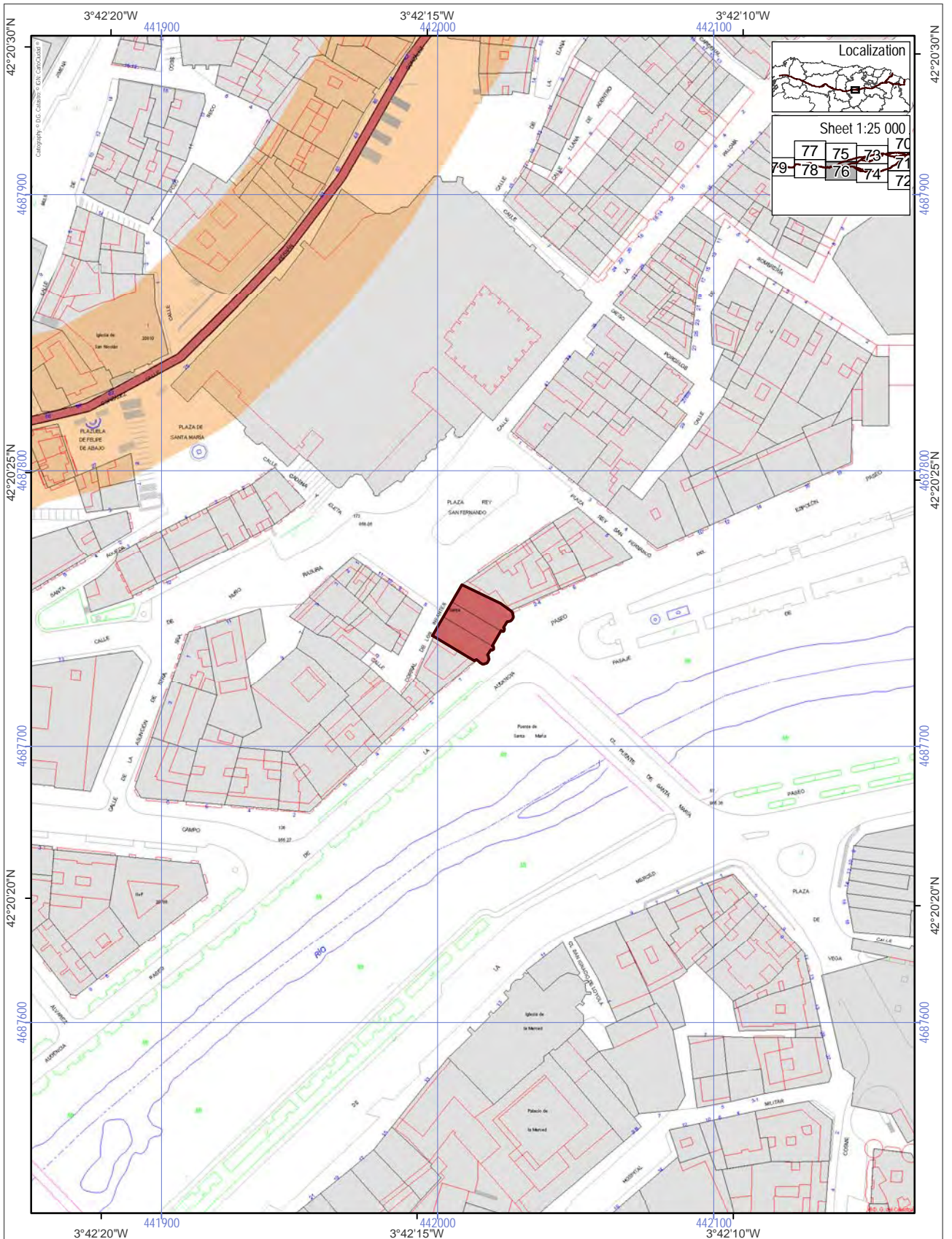
Scale 1:5 000

0 100 200 m

ETRS 1989, UTM Zone 30

North arrow symbol

ROUTE OF SANTIAGO DE COMPOSTELA. WORLD HERITAGE Green areas in Burgos (green belt) [1000]



Localization

Sheet 1:25 000

77	75	73	70
79	78	76	74
			72

World Heritage Property

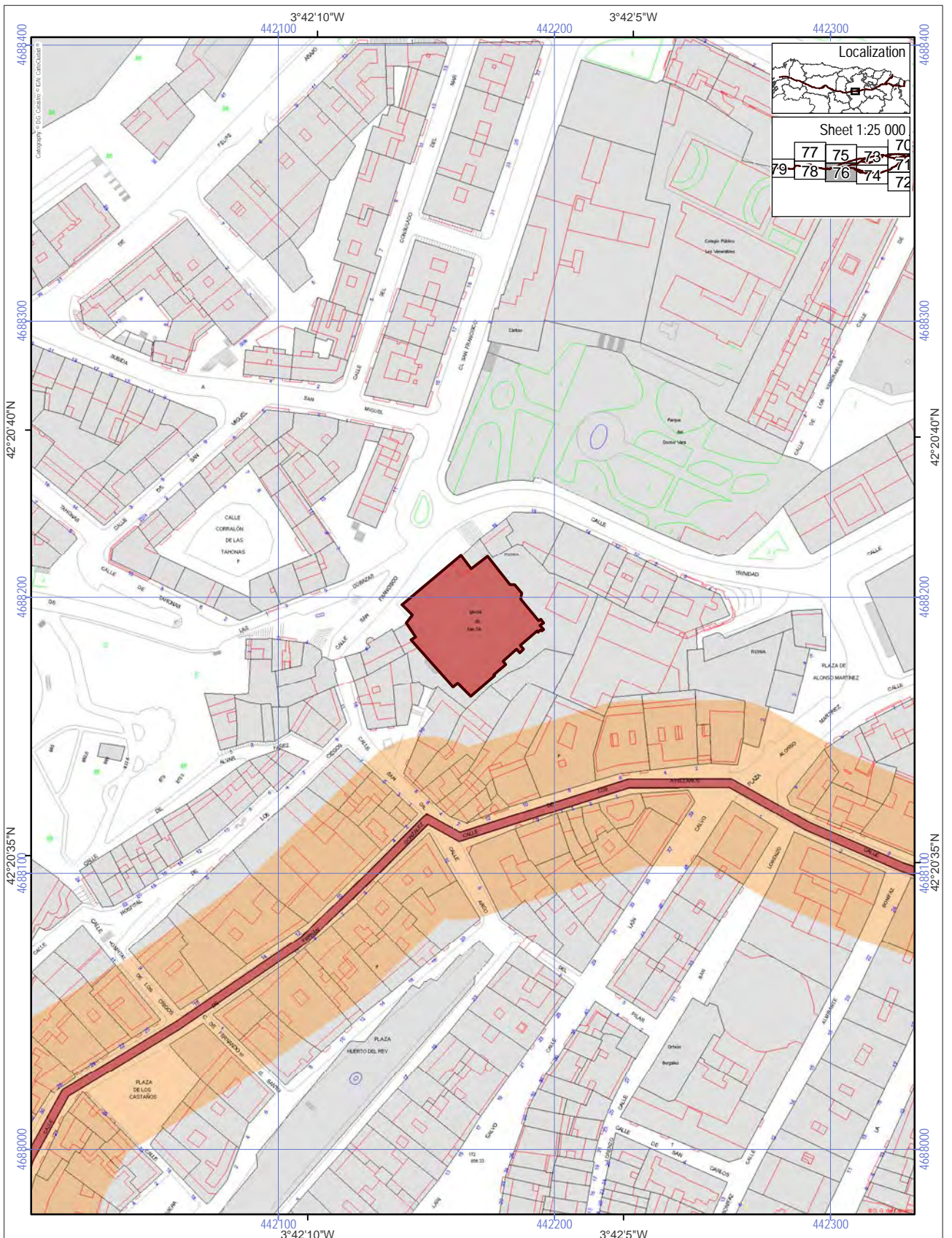
- Route of Santiago de Compostela
- Associated structures (0.0450 ha)
- Buffer zone of the World Heritage Property



Scale 1:2 000

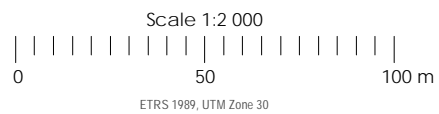
0 50 100 m

ETRS 1989, UTM Zone 30

ROUTE OF SANTIAGO DE COMPOSTELA. WORLD HERITAGE
 Santa María's Arch [1001]



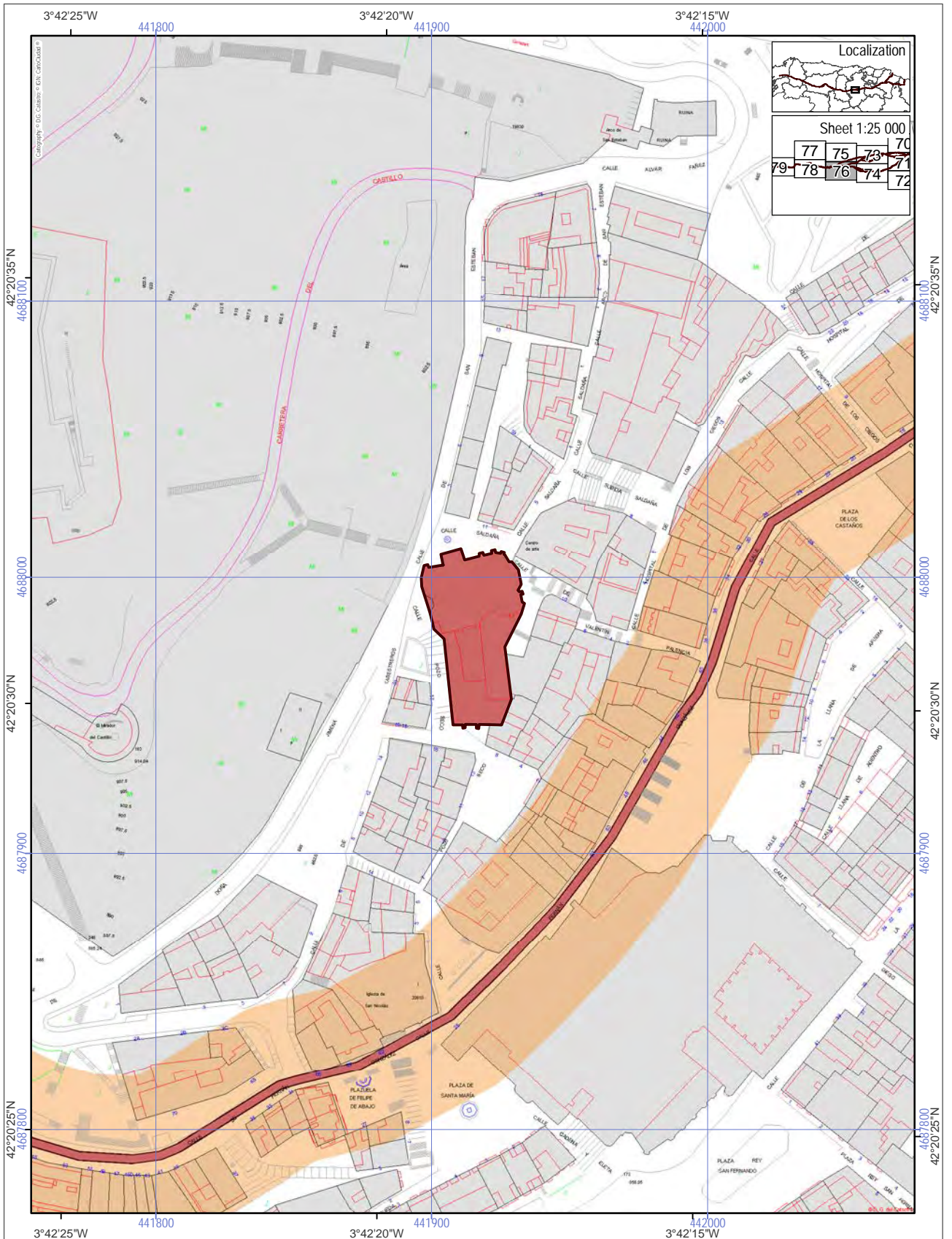
- World Heritage Property
-  Route of Santiago de Compostela
-  Associated structures (0.1490 ha)
-  Buffer zone of the World Heritage Property



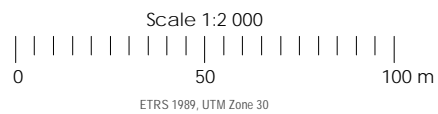
ETRS 1989, UTM Zone 30



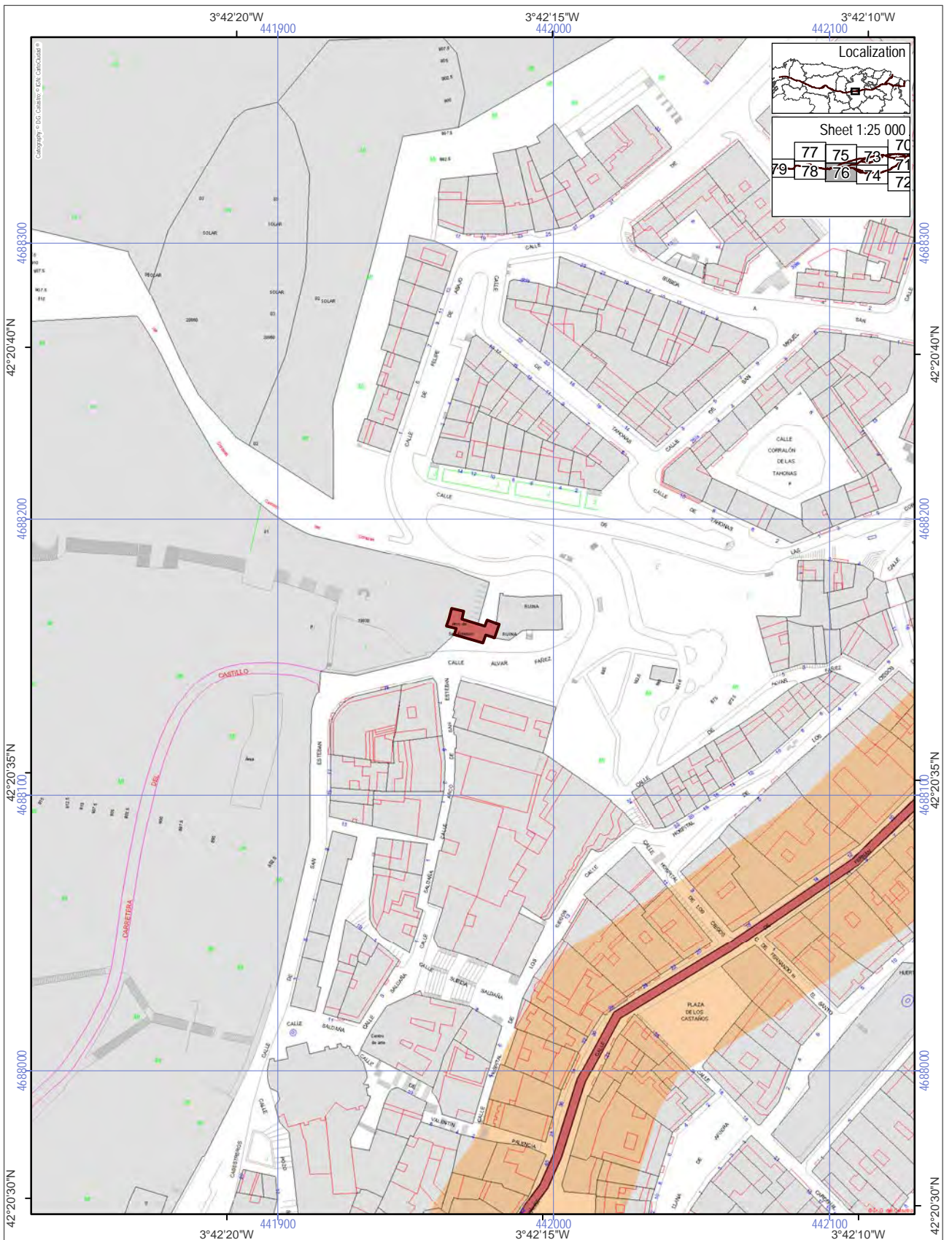
ROUTE OF SANTIAGO DE COMPOSTELA. WORLD HERITAGE
Church of San Gil [1002]



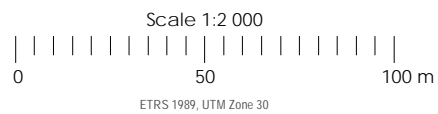
-  World Heritage Property
-  Route of Santiago de Compostela
-  Associated structures (0.1260 ha)
-  Buffer zone of the World Heritage Property



ROUTE OF SANTIAGO DE COMPOSTELA. WORLD HERITAGE
Church of San Esteban [1003]



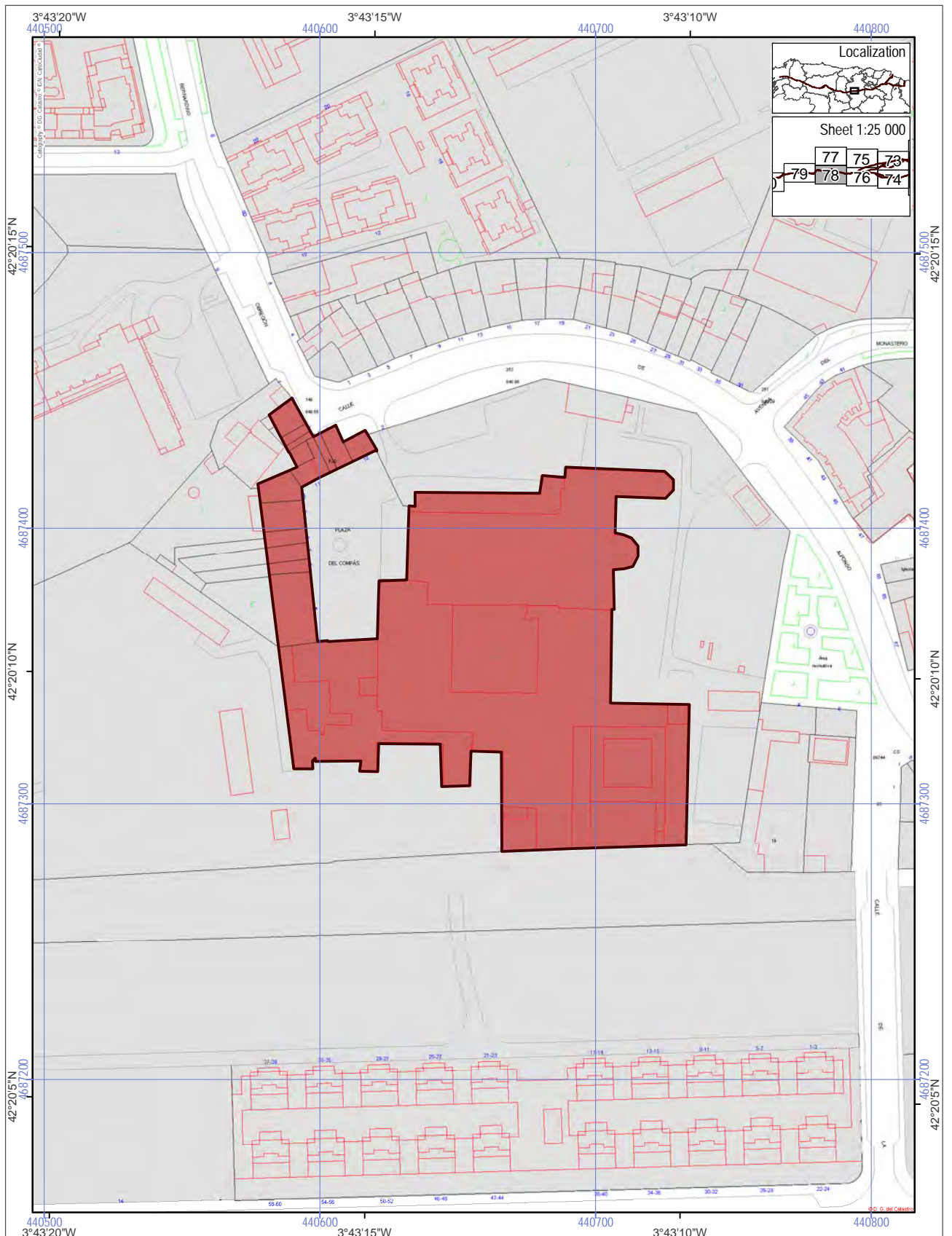
- World Heritage Property
- Route of Santiago de Compostela
- Associated structures (0.0110 ha)
- Buffer zone of the World Heritage Property



ETRS 1989, UTM Zone 30



ROUTE OF SANTIAGO DE COMPOSTELA. WORLD HERITAGE
San Esteban Doorway [1004]



World Heritage Property

- Route of Santiago de Compostela
- Associated structures (1.2500 ha)
- Buffer zone of the World Heritage Property

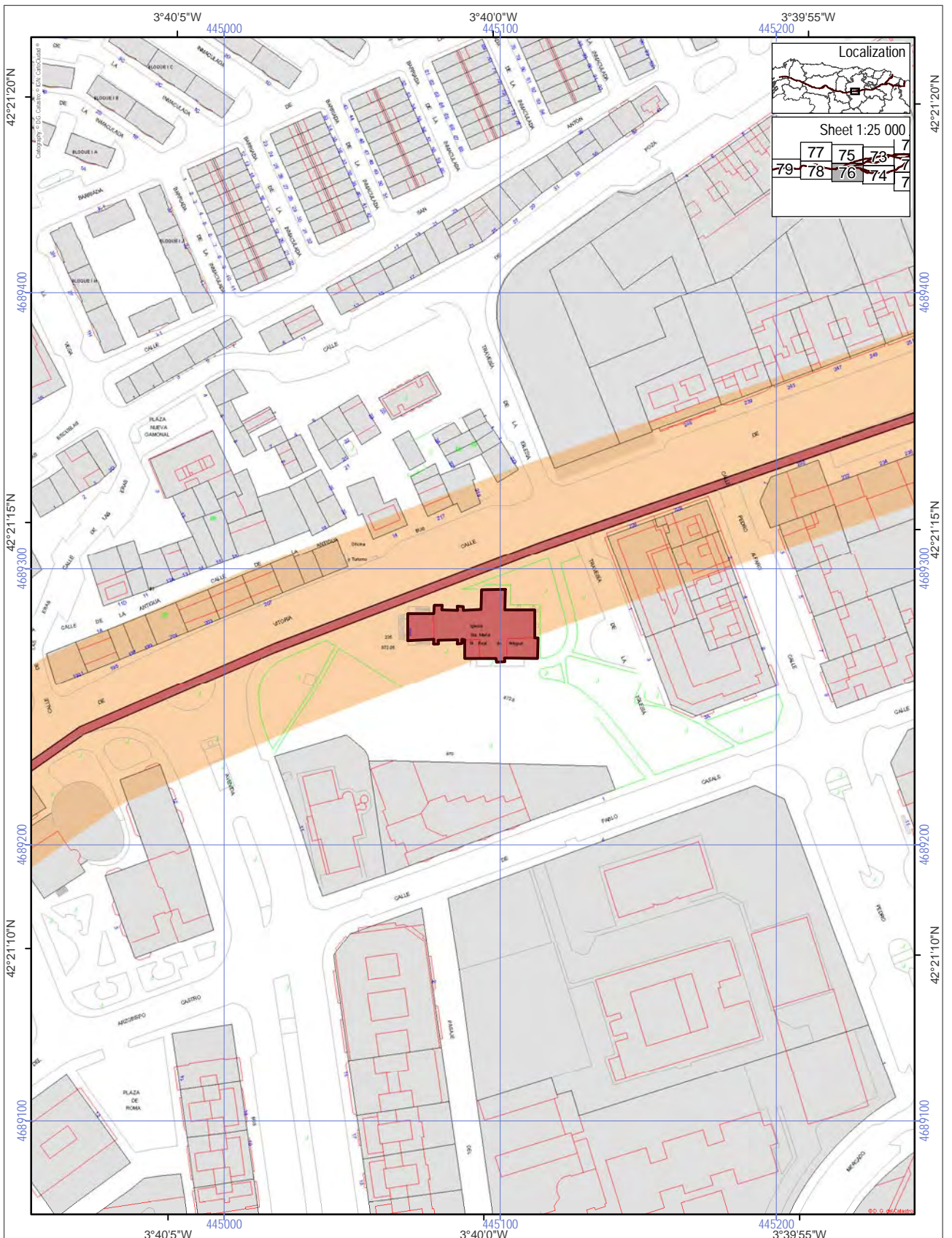
Scale 1:2 000

0 | 50 | 100 m

ETRS 1989, UTM Zone 30

N

ROUTE OF SANTIAGO DE COMPOSTELA. WORLD HERITAGE
 Monastery of Santa María la Real de las Huelgas [1005]

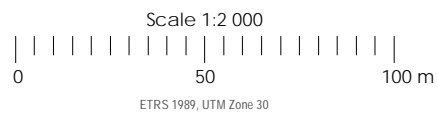


Localization

Sheet 1:25 000

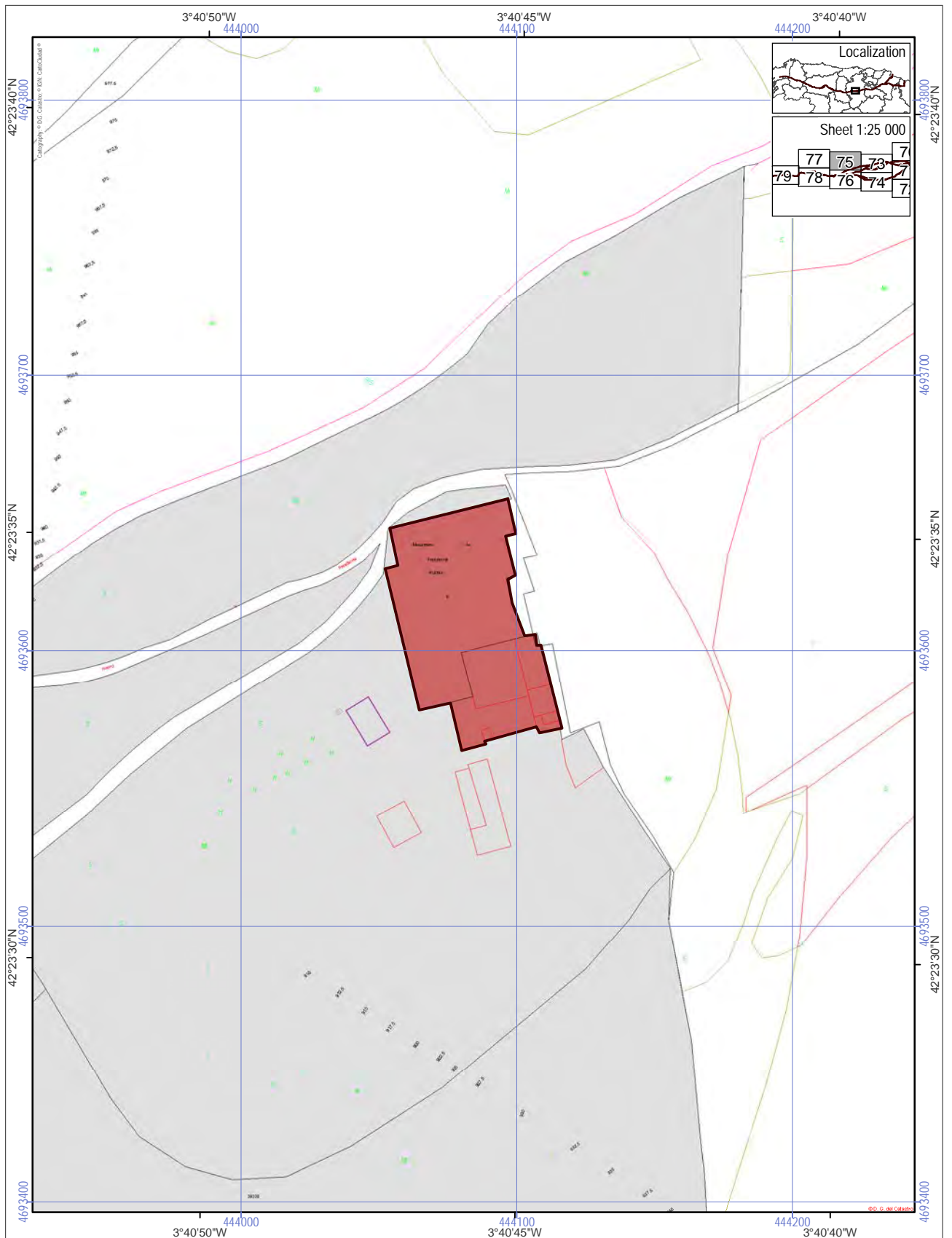
77	75	73	7
79	78	76	74
			7

- World Heritage Property
- Route of Santiago de Compostela
- Associated structures (0.0540 ha)
- Buffer zone of the World Heritage Property



ETRS 1989, UTM Zone 30

ROUTE OF SANTIAGO DE COMPOSTELA. WORLD HERITAGE
 Church of Santa María la Mayor [1007]



World Heritage Property

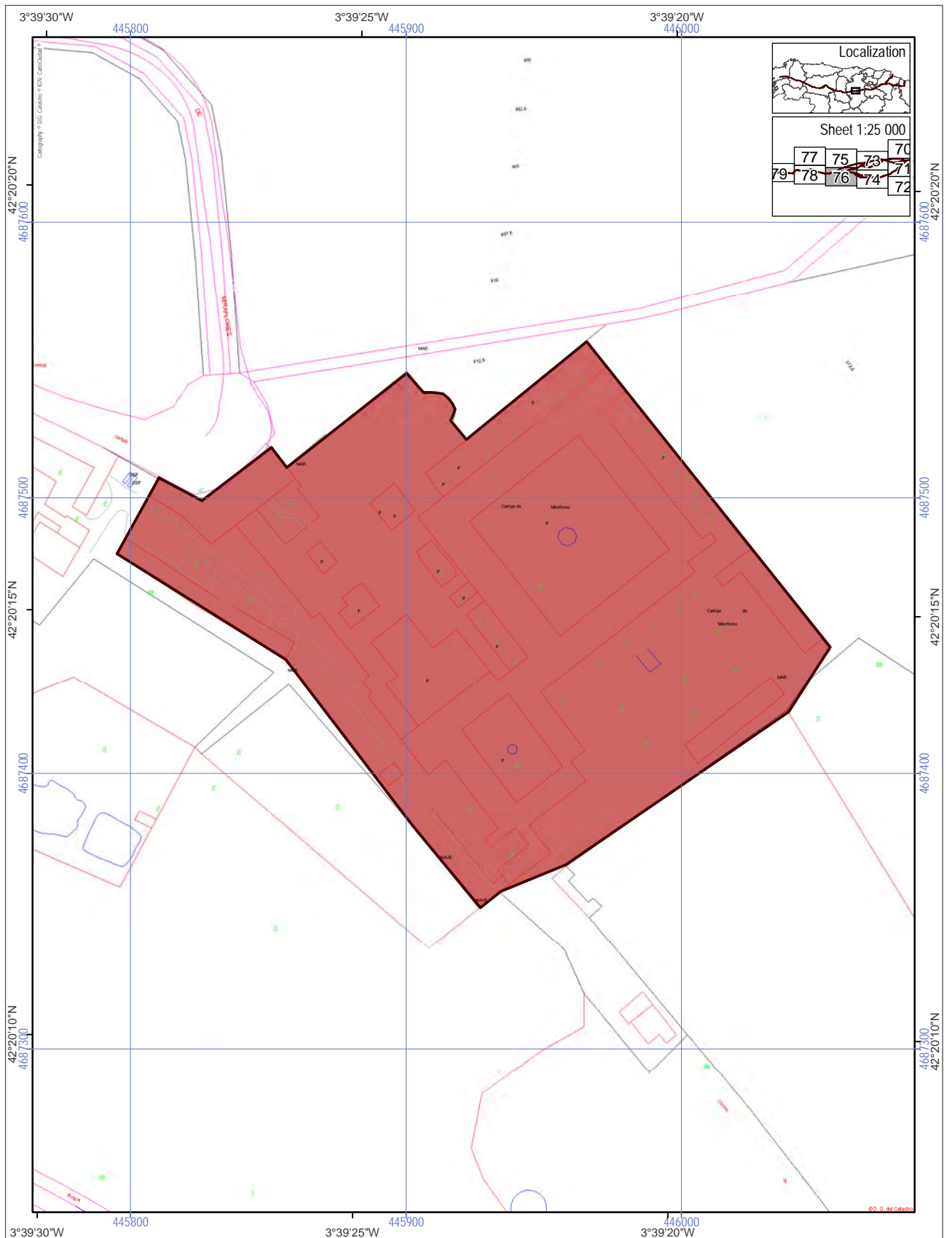
- Route of Santiago de Compostela
- Associated structures (0.3610 ha)
- Buffer zone of the World Heritage Property

Scale 1:2 000

0 50 100 m

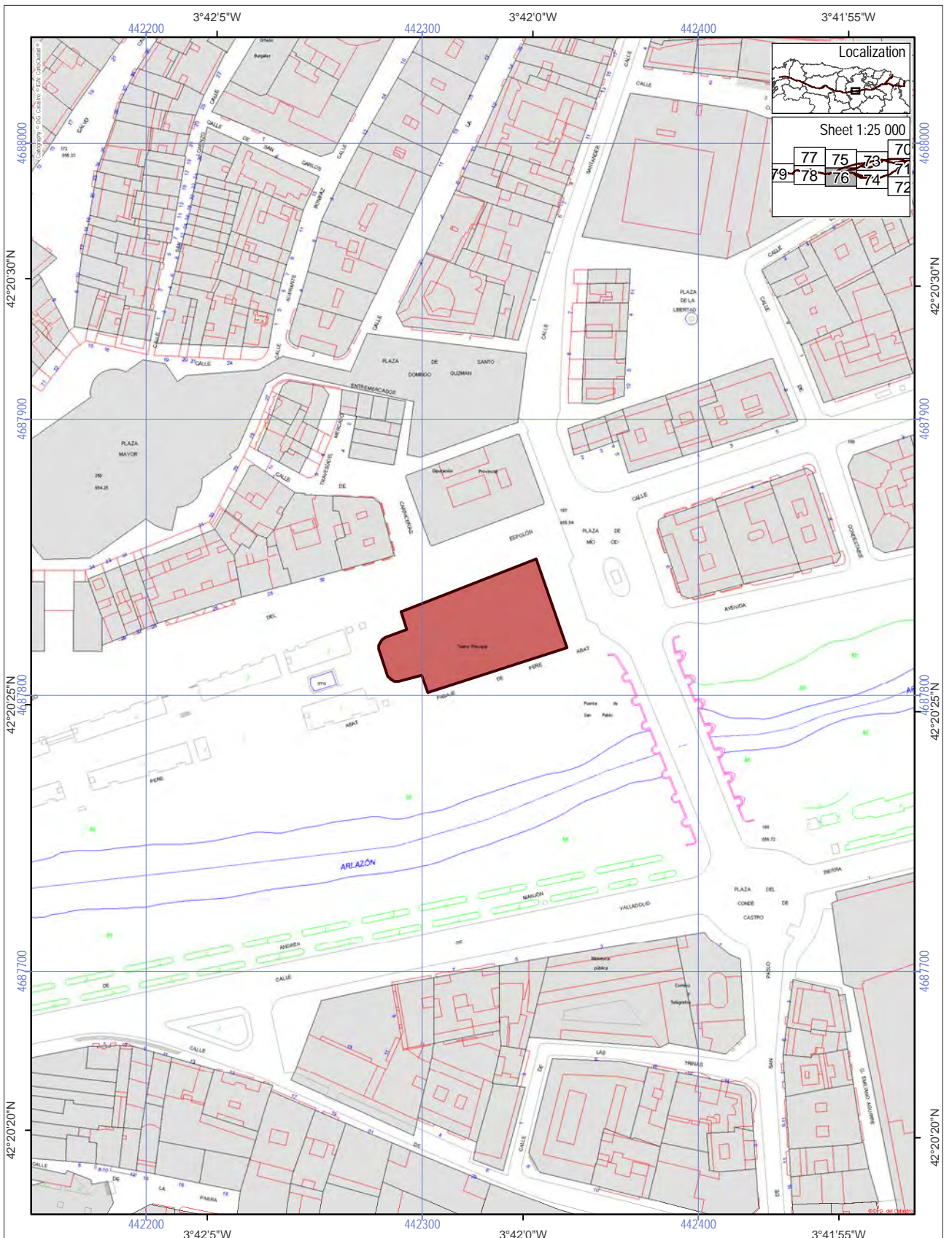
ETRS 1989, UTM Zone 30

ROUTE OF SANTIAGO DE COMPOSTELA. WORLD HERITAGE
 Monastery of Ntra. Sra. De Fresdelval (Our Lady of Fresdeval) [1008]



<ul style="list-style-type: none"> World Heritage Property Route of Santiago de Compostela Associated structures (2.7790 ha) Buffer zone of the World Heritage Property 	<p>Scale 1:2 000</p> <p>0 50 100 m</p> <p>ETRS 1989, UTM Zone 30</p>	
------------------------------------------------------------------------------------------------------------------------------------------------------------------------------------------------------------------------------------------------------------------------------------------------------------------------------------------------------------------------------------------------------------------------------------------------------------------------------------------------------------------------------------------------------------------------------------------------------------------------------------------------------------------------------------------------------------------------------	----------------------------------------------------------------------	--

ROUTE OF SANTIAGO DE COMPOSTELA. WORLD HERITAGE
Chartreuse of Santa María de Miraflores [1009]



World Heritage Property
 Route of Santiago de Compostela
 Associated structures (0.1910 ha)
 Buffer zone of the World Heritage Property

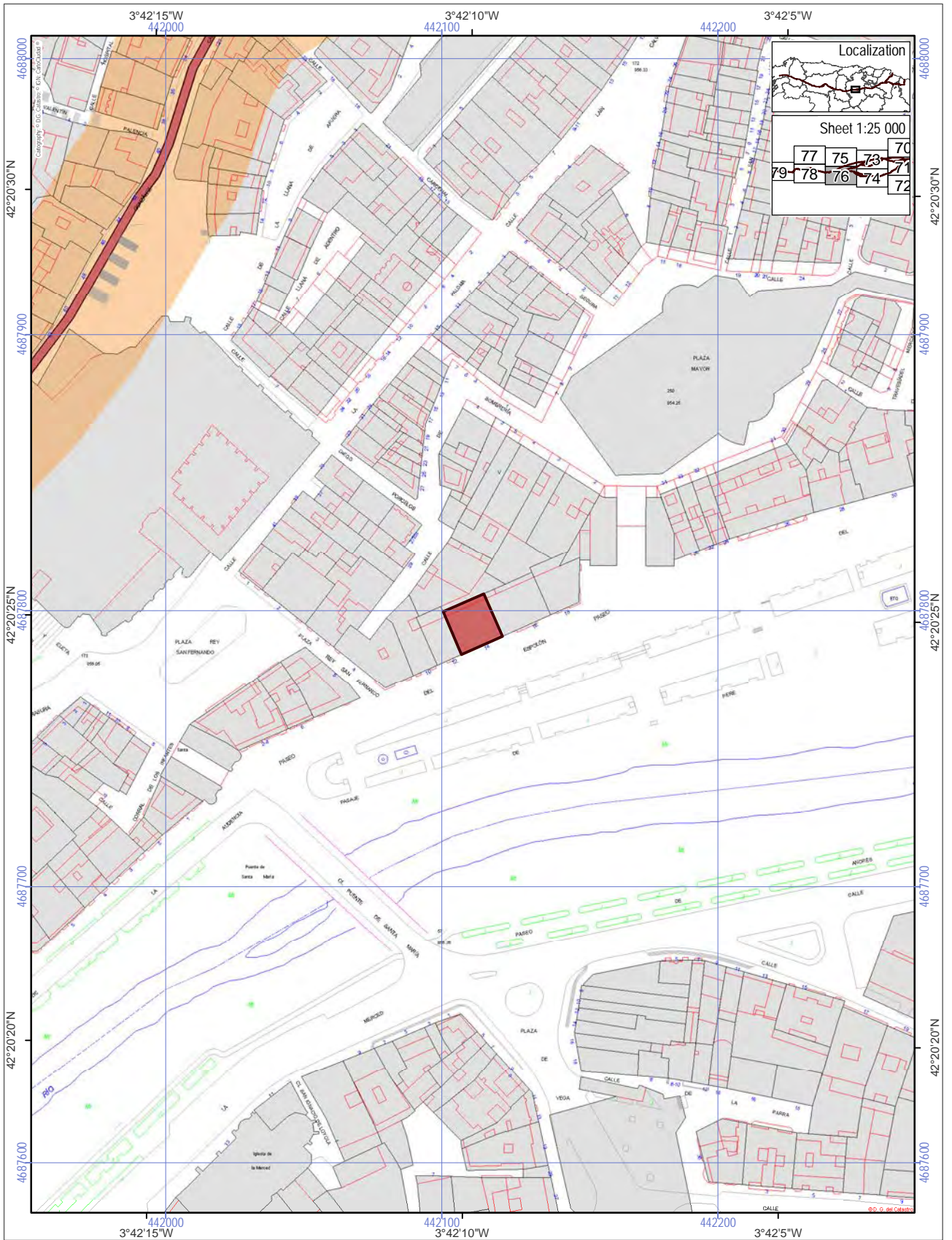
Scale 1:2 000

0 50 100 m

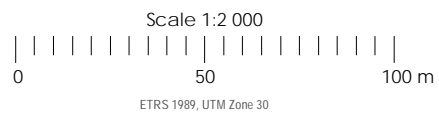
ETRS 1989, UTM Zone 30

NI

ROUTE OF SANTIAGO DE COMPOSTELA. WORLD HERITAGE
 Main theatre [1010]



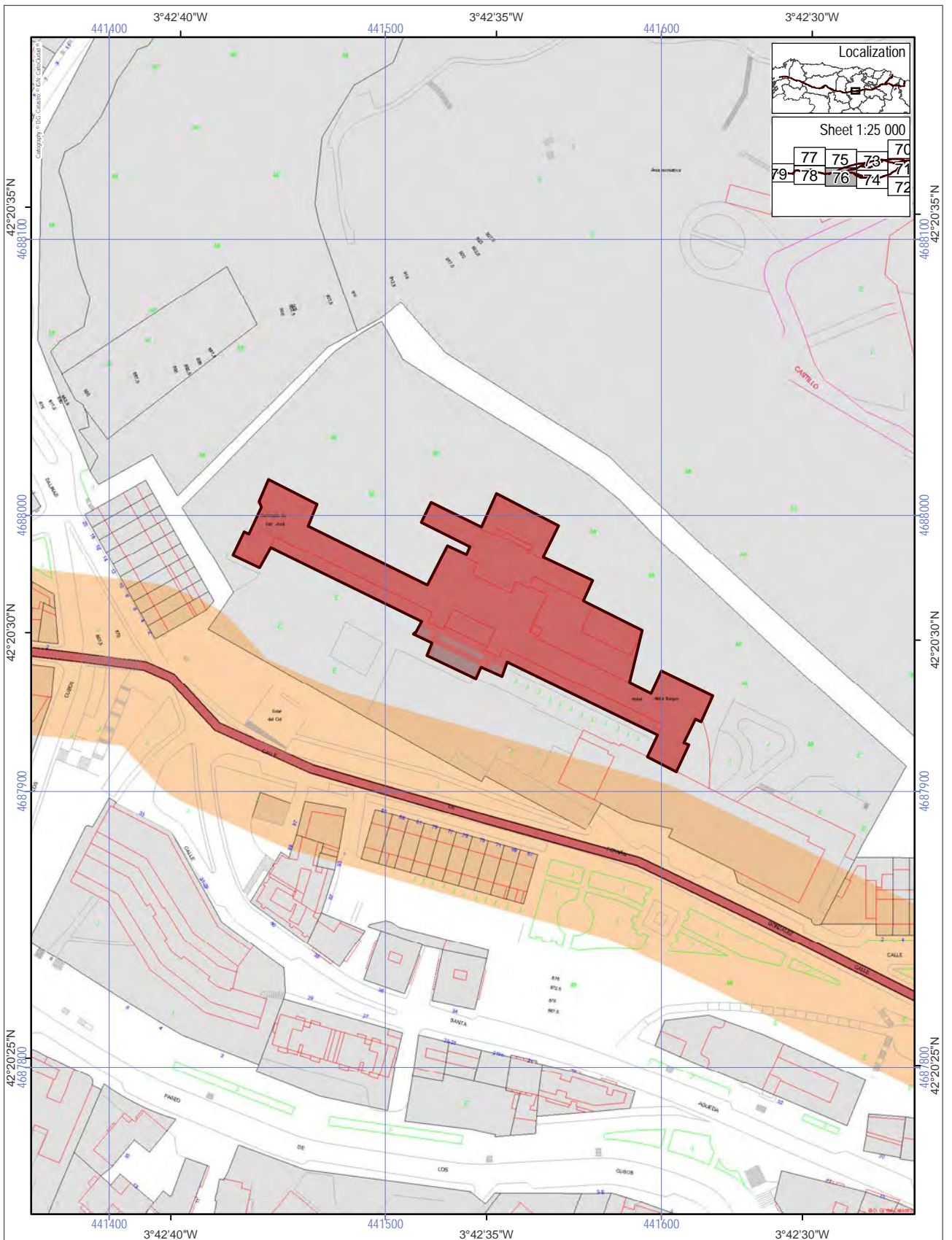
- World Heritage Property
- Route of Santiago de Compostela
- Associated structures (0.0250 ha)
- Buffer zone of the World Heritage Property






ETRS 1989, UTM Zone 30



ROUTE OF SANTIAGO DE COMPOSTELA. WORLD HERITAGE
 Consulado del Mar (Consulate of the Sea) [1011]



World Heritage Property

-  Route of Santiago de Compostela
-  Associated structures (0.5630 ha)
-  Buffer zone of the World Heritage Property

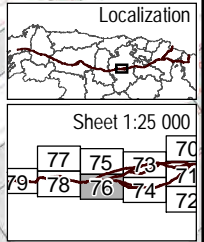
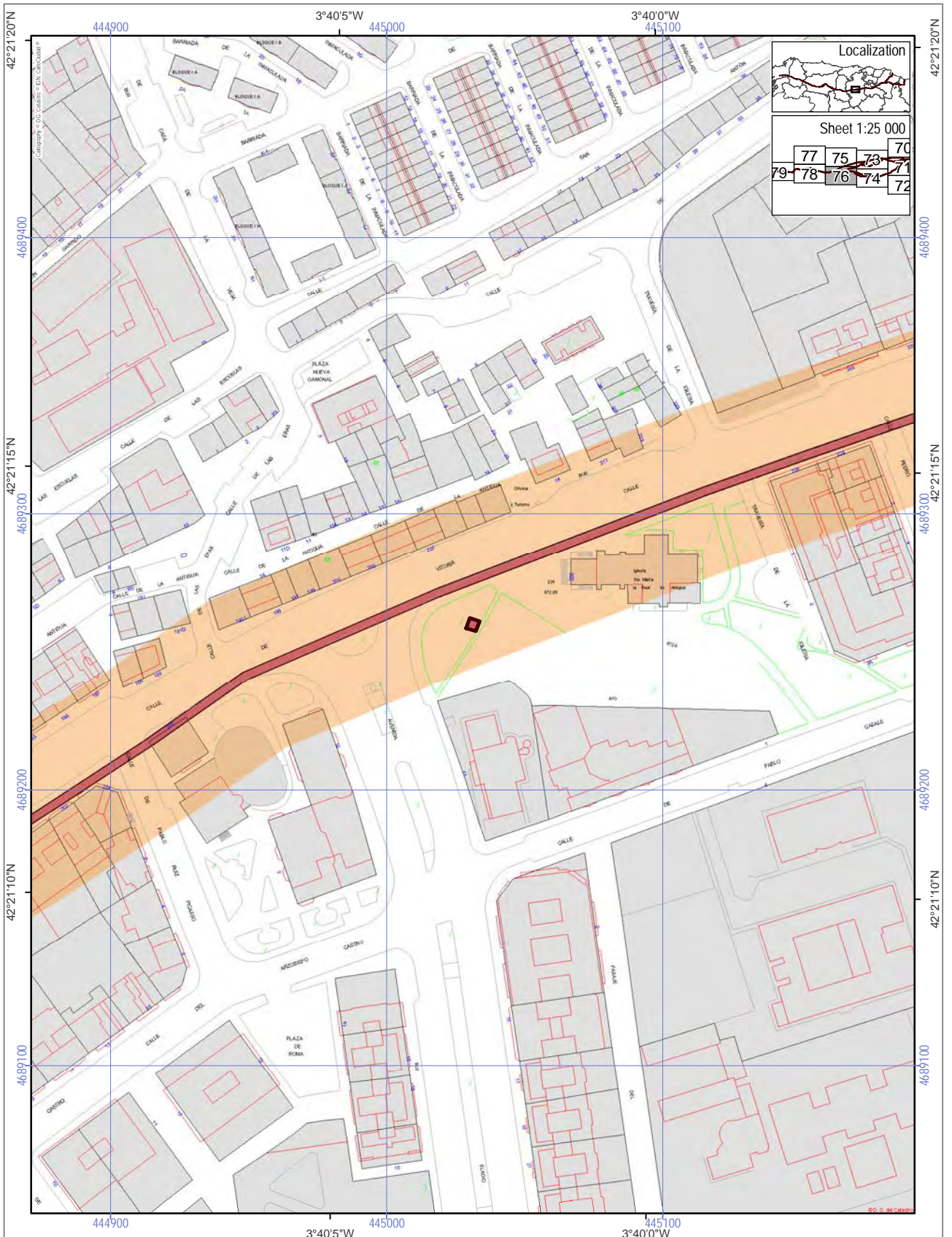
Scale 1:2 000

0 | 50 | 100 m

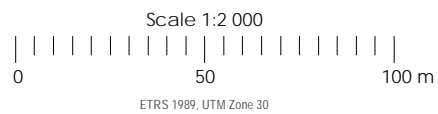
ETRS 1989, UTM Zone 30

N

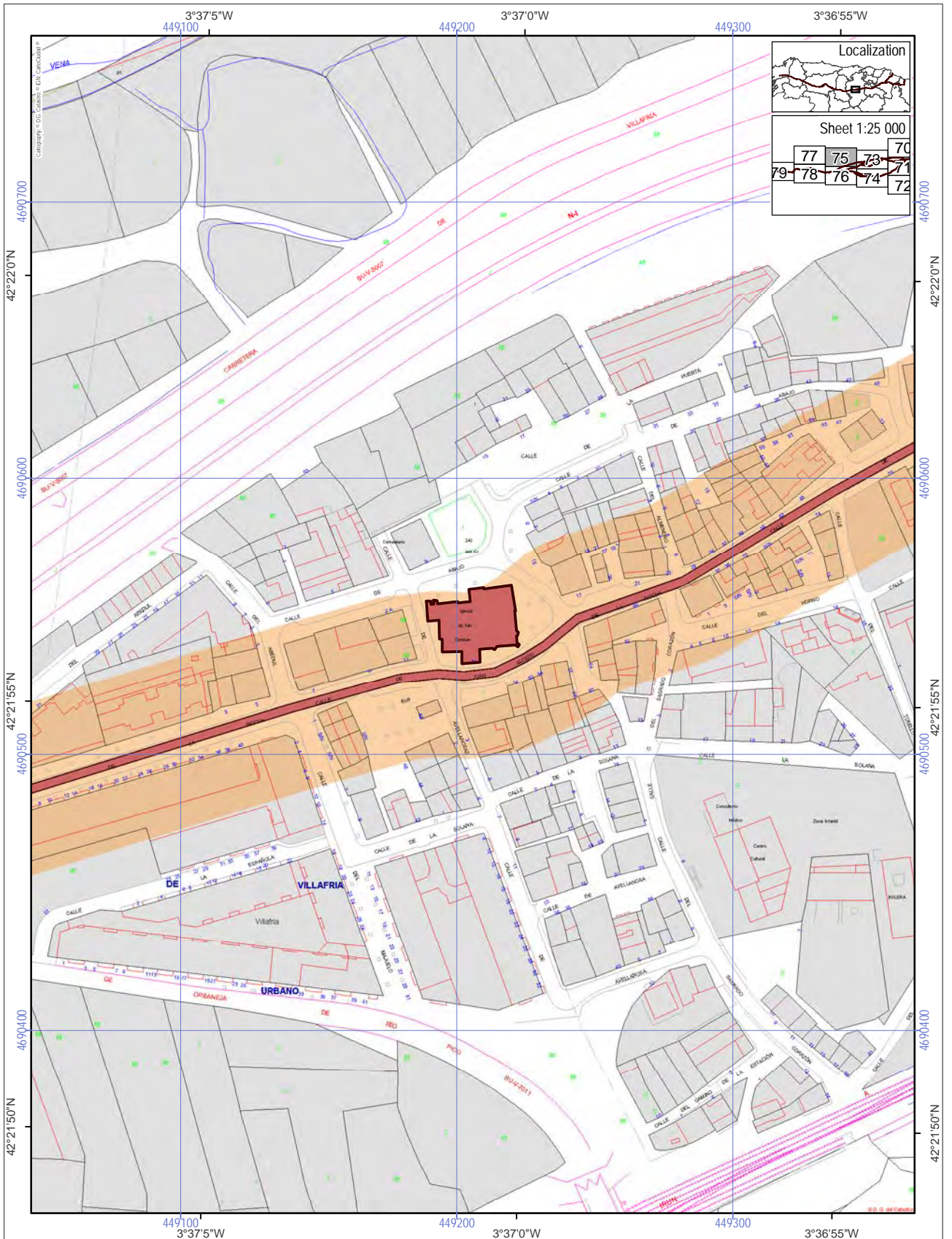
ROUTE OF SANTIAGO DE COMPOSTELA. WORLD HERITAGE
Jeronimos Conciliar Seminary [1012]



- World Heritage Property
- Route of Santiago de Compostela
- Associated structures (0.0020 ha)
- Buffer zone of the World Heritage Property



ROUTE OF SANTIAGO DE COMPOSTELA. WORLD HERITAGE
Stone cross [1013]



World Heritage Property
 ■ Route of Santiago de Compostela
 ■ Associated structures (0.0620 ha)
 ■ Buffer zone of the World Heritage Property

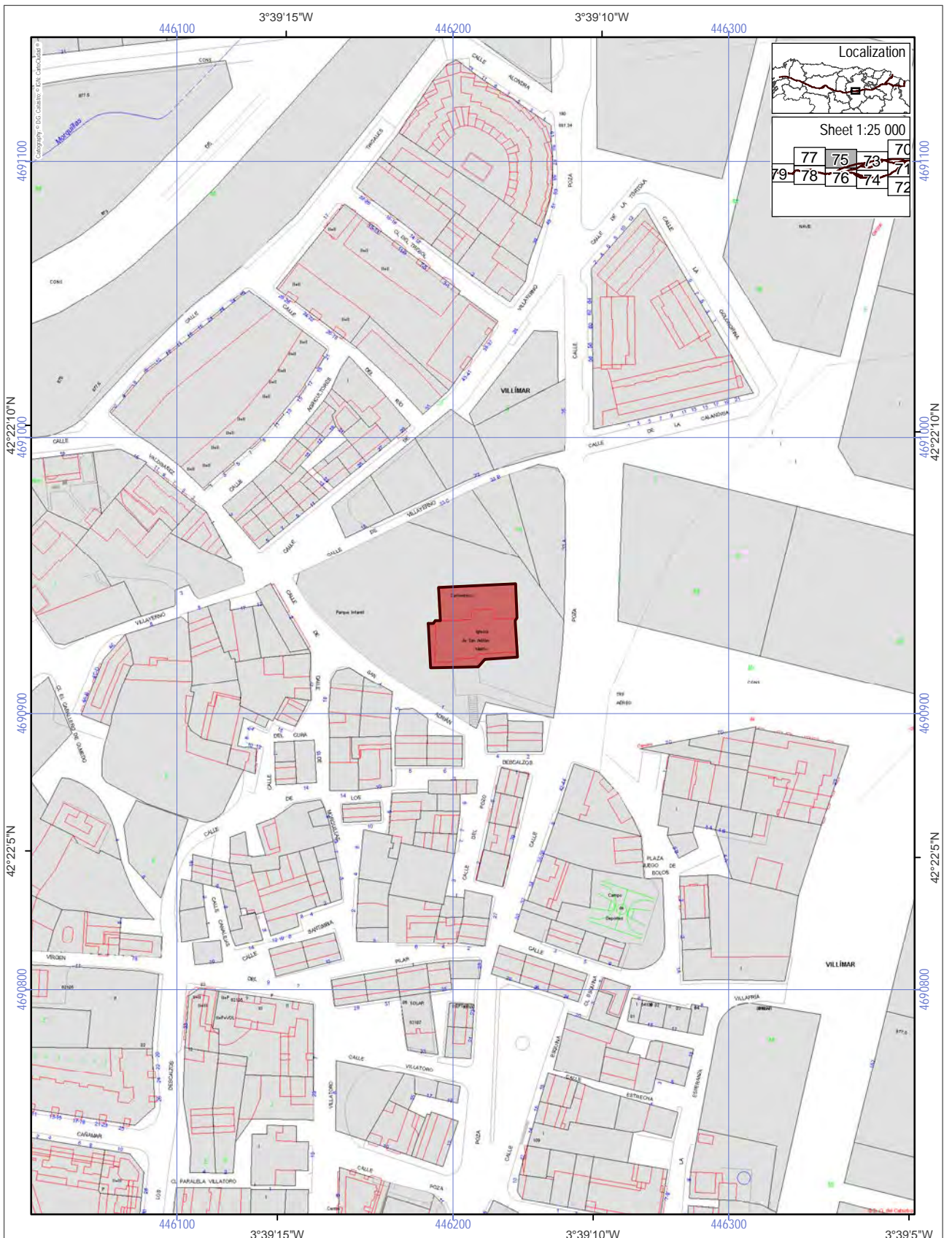
Scale 1:2 000

0 50 100 m

ETRS 1989, UTM Zone 30

NI

ROUTE OF SANTIAGO DE COMPOSTELA. WORLD HERITAGE
 Church of San Esteban [1014]



World Heritage Property
 Route of Santiago de Compostela
 Associated structures (0.0850 ha)
 Buffer zone of the World Heritage Property

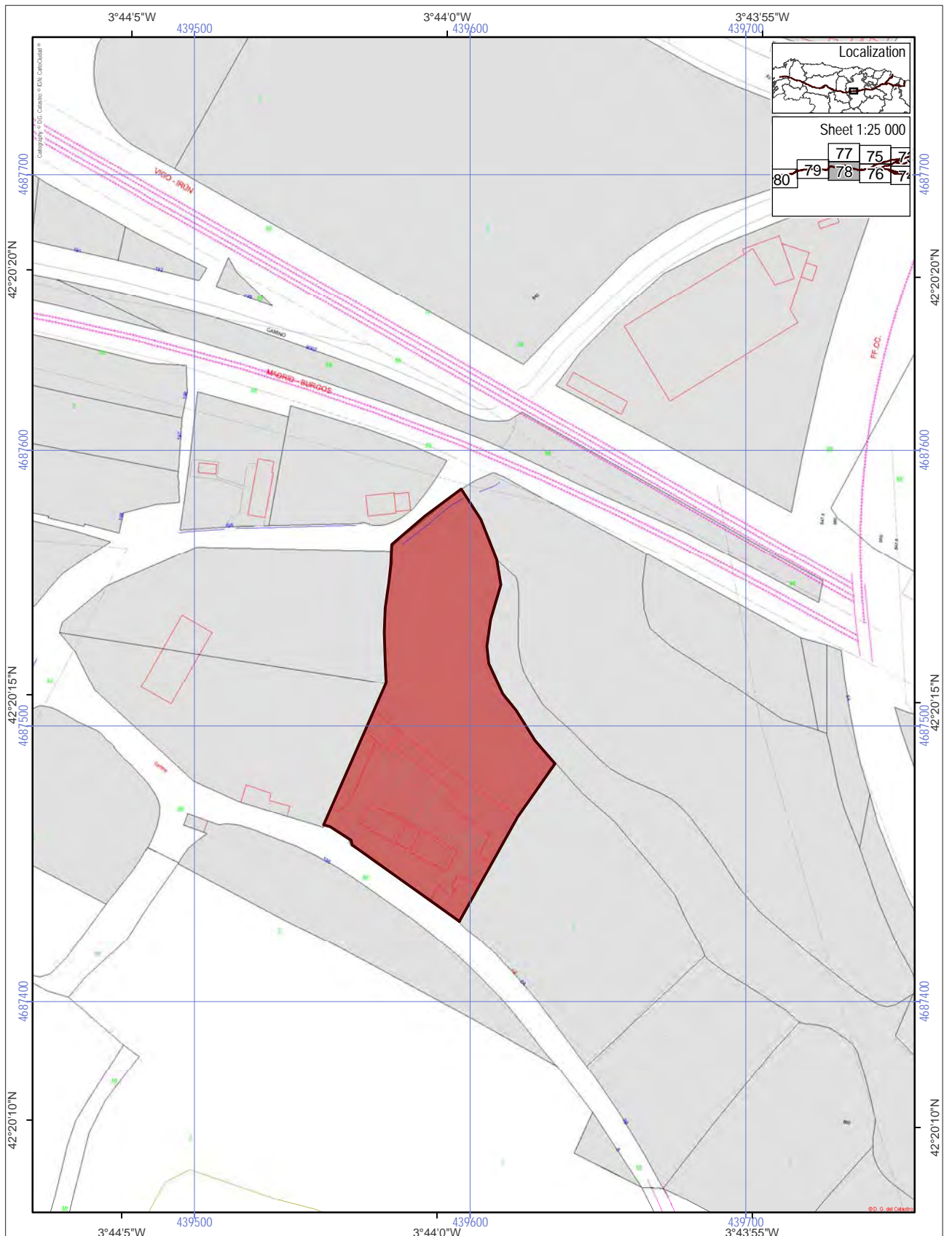
Scale 1:2 000


0 50 100 m

ETRS 1989, UTM Zone 30

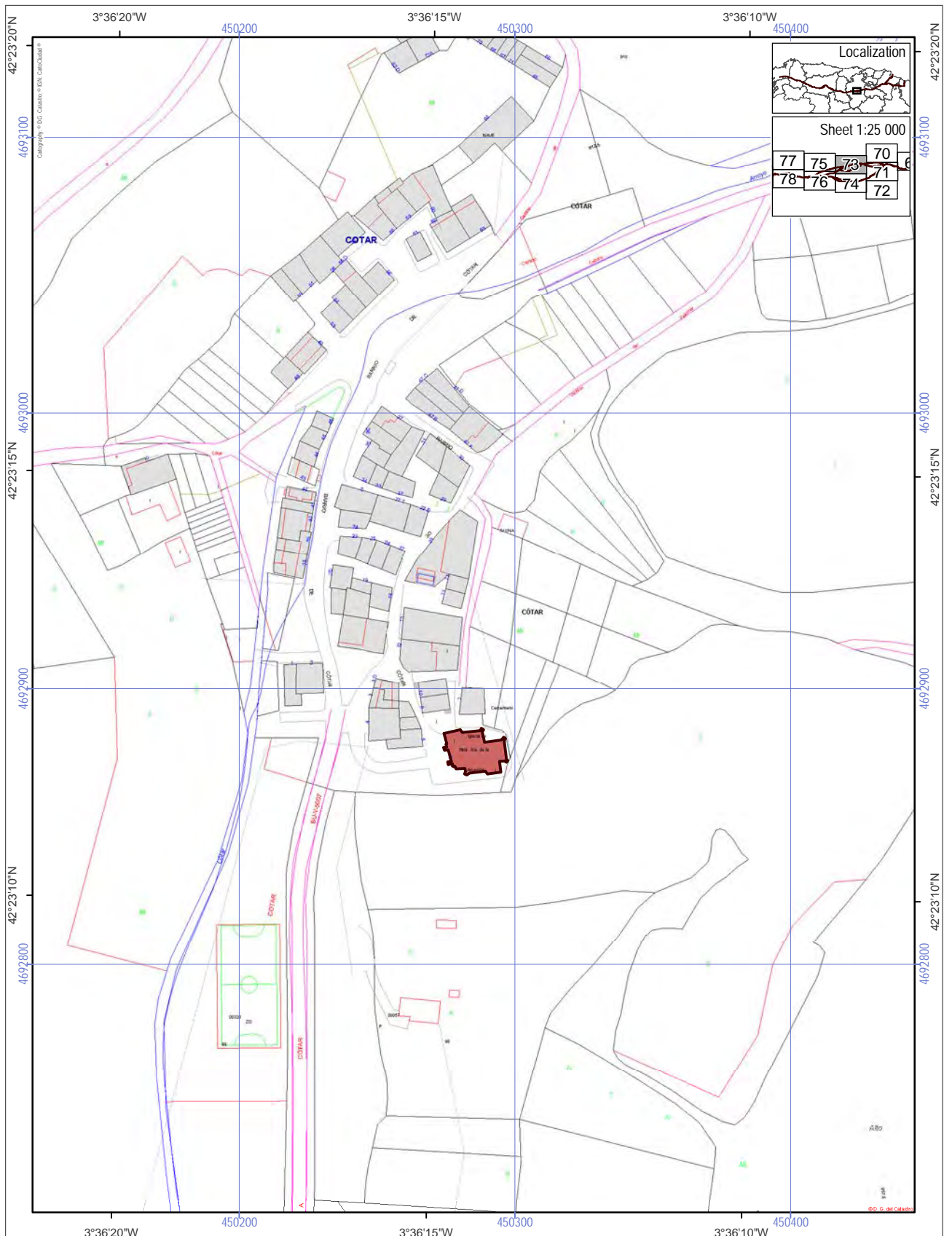
NI

ROUTE OF SANTIAGO DE COMPOSTELA. WORLD HERITAGE
 Church of San Adria Martir [1015]

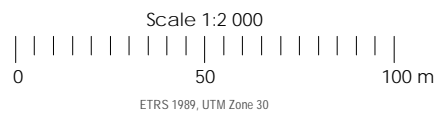


World Heritage Property	Scale 1:2 000	
 Route of Santiago de Compostela  Associated structures (5.2090 ha)		
 Buffer zone of the World Heritage Property	ETRS 1989, UTM Zone 30	

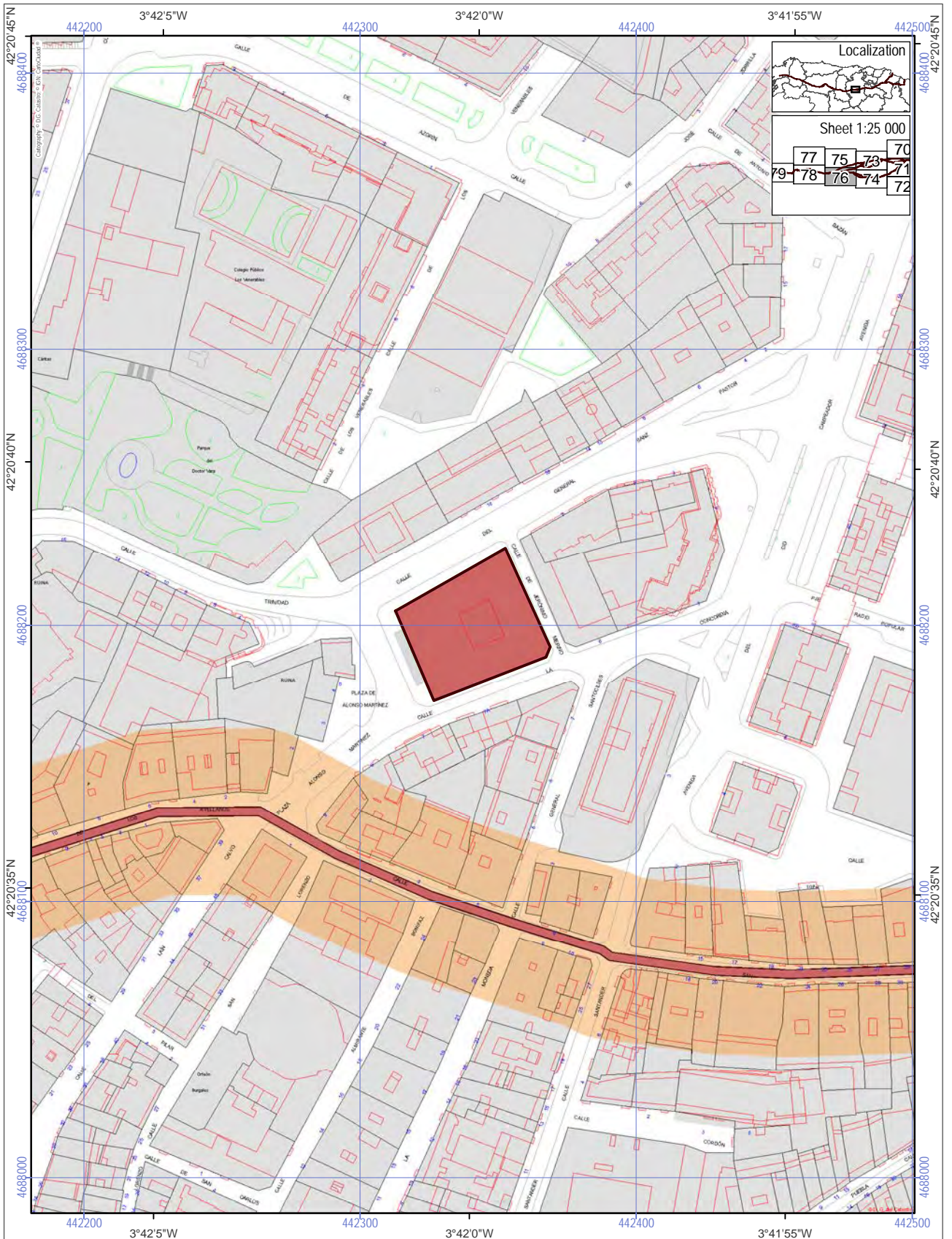
ROUTE OF SANTIAGO DE COMPOSTELA. WORLD HERITAGE
Convent of Granja [1016]



- World Heritage Property
- Route of Santiago de Compostela
- Associated structures (0.0300 ha)
- Buffer zone of the World Heritage Property



ROUTE OF SANTIAGO DE COMPOSTELA. WORLD HERITAGE
 Church of Nuestra Señora De la Asunción [1017]

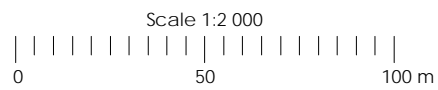


Localization

Sheet 1:25 000

77	75	73	70
79	78	76	74
			72

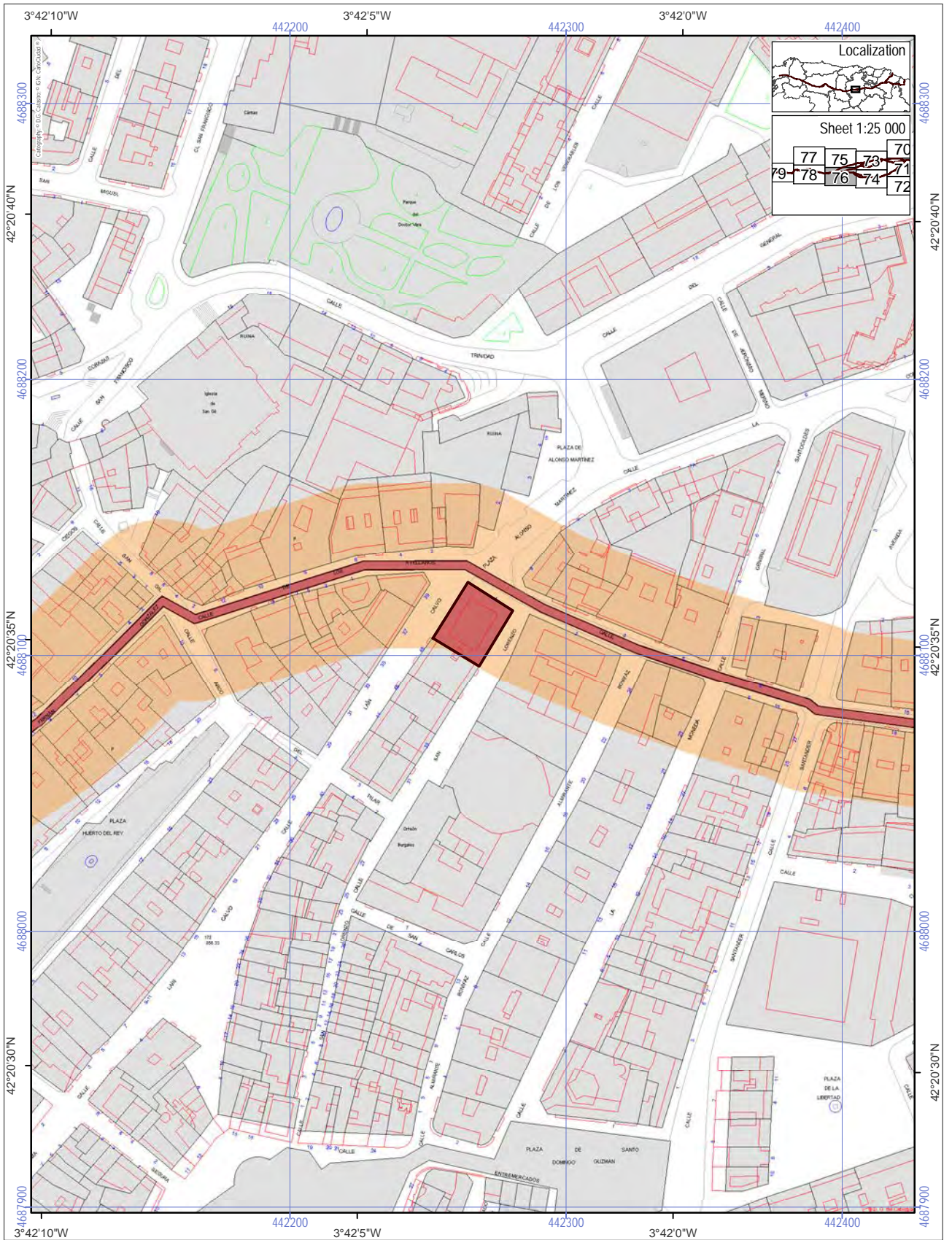
- World Heritage Property
- Route of Santiago de Compostela
- Associated structures (0.1780 ha)
- Buffer zone of the World Heritage Property



ETRS 1989, UTM Zone 30



ROUTE OF SANTIAGO DE COMPOSTELA. WORLD HERITAGE
Military headquarters [1018]



World Heritage Property

-  Route of Santiago de Compostela
-  Associated structures (0.0440 ha)
-  Buffer zone of the World Heritage Property

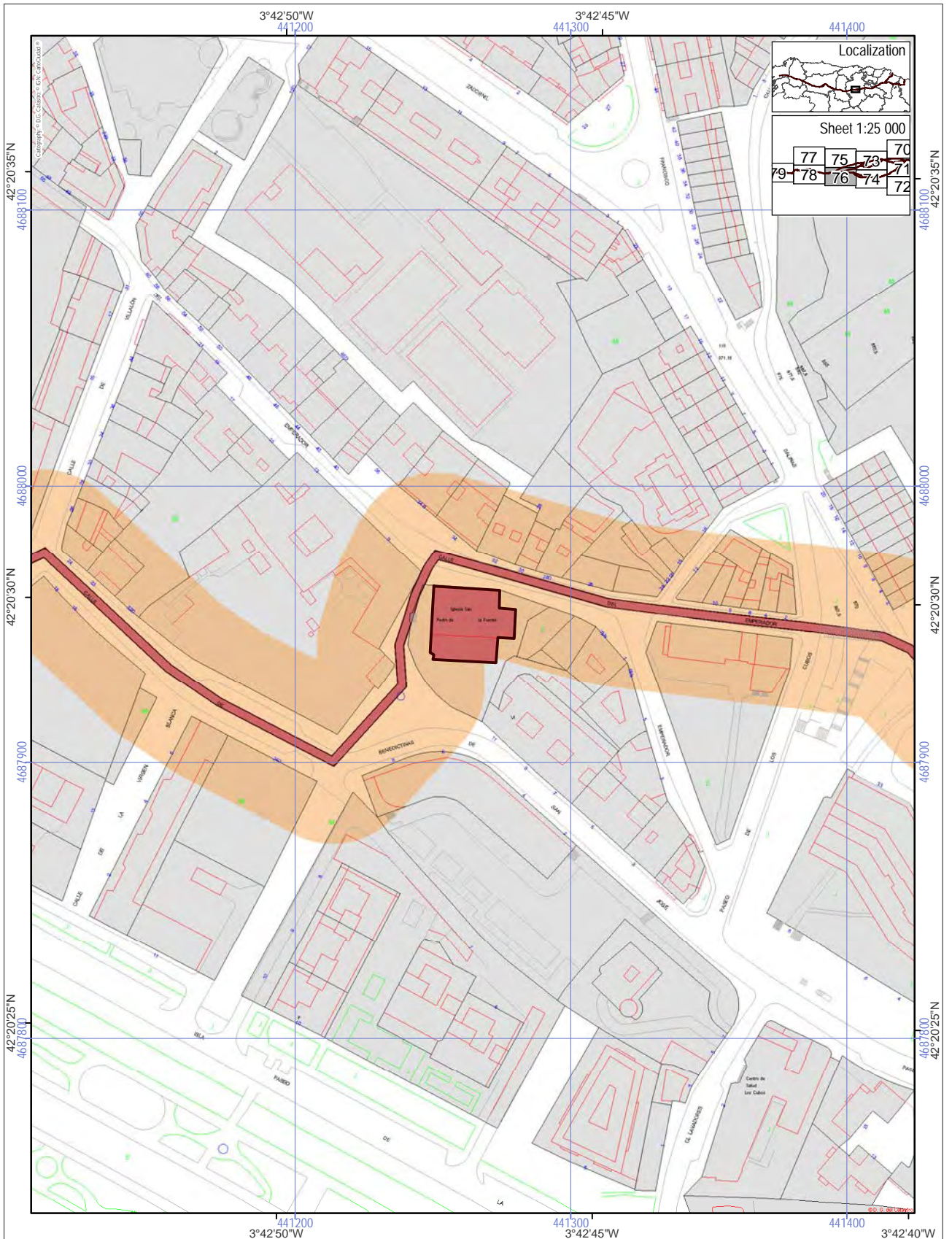
Scale 1:2 000

0 |-----| 50 |-----| 100 m


ETRS 1989, UTM Zone 30

N

ROUTE OF SANTIAGO DE COMPOSTELA. WORLD HERITAGE
Hotel Norte and Londres [1019]



World Heritage Property

-  Route of Santiago de Compostela
-  Associated structures (0.0710 ha)
-  Buffer zone of the World Heritage Property

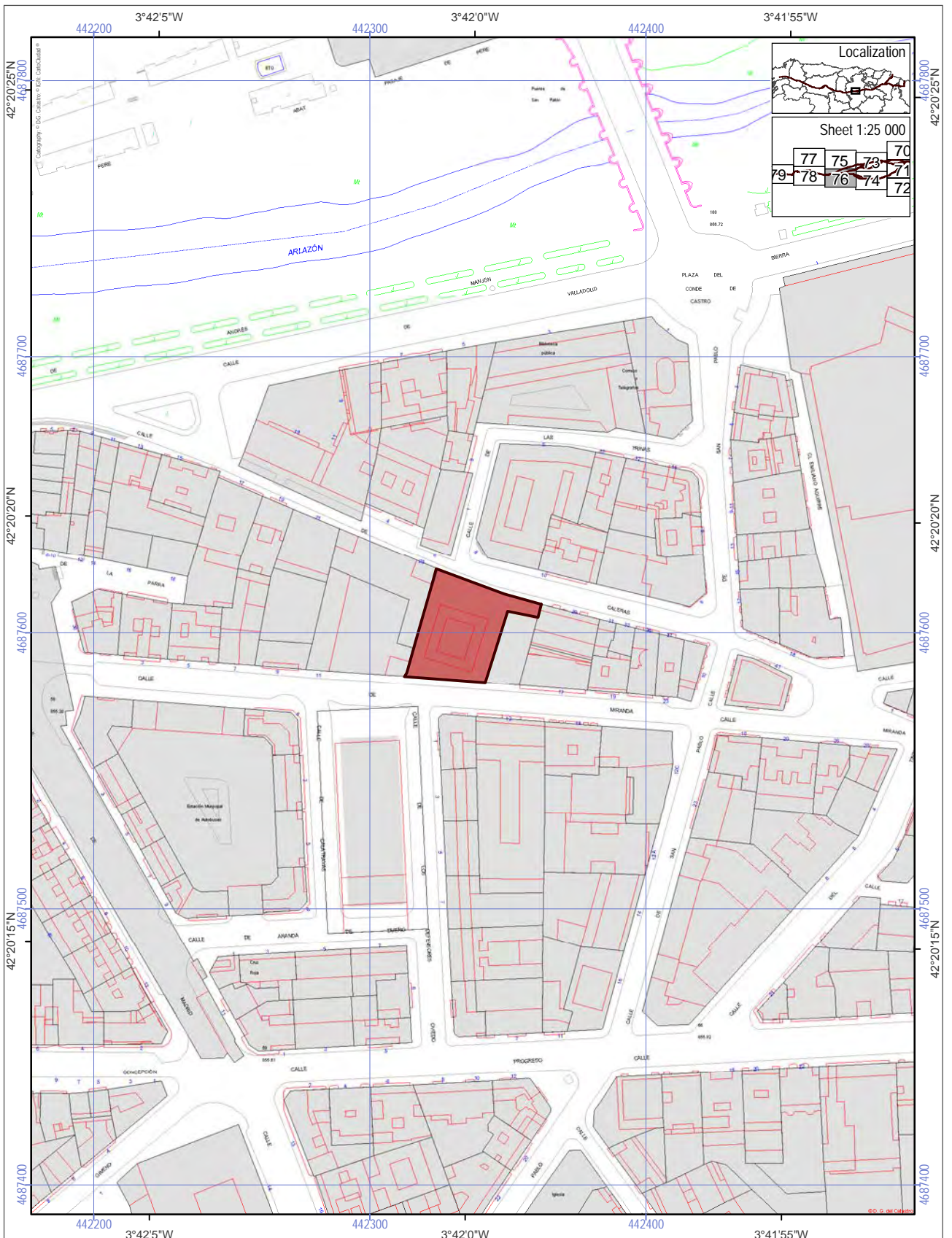
Scale 1:2 000

0 | 50 | 100 m

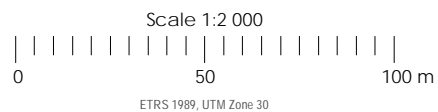
ETRS 1989, UTM Zone 30



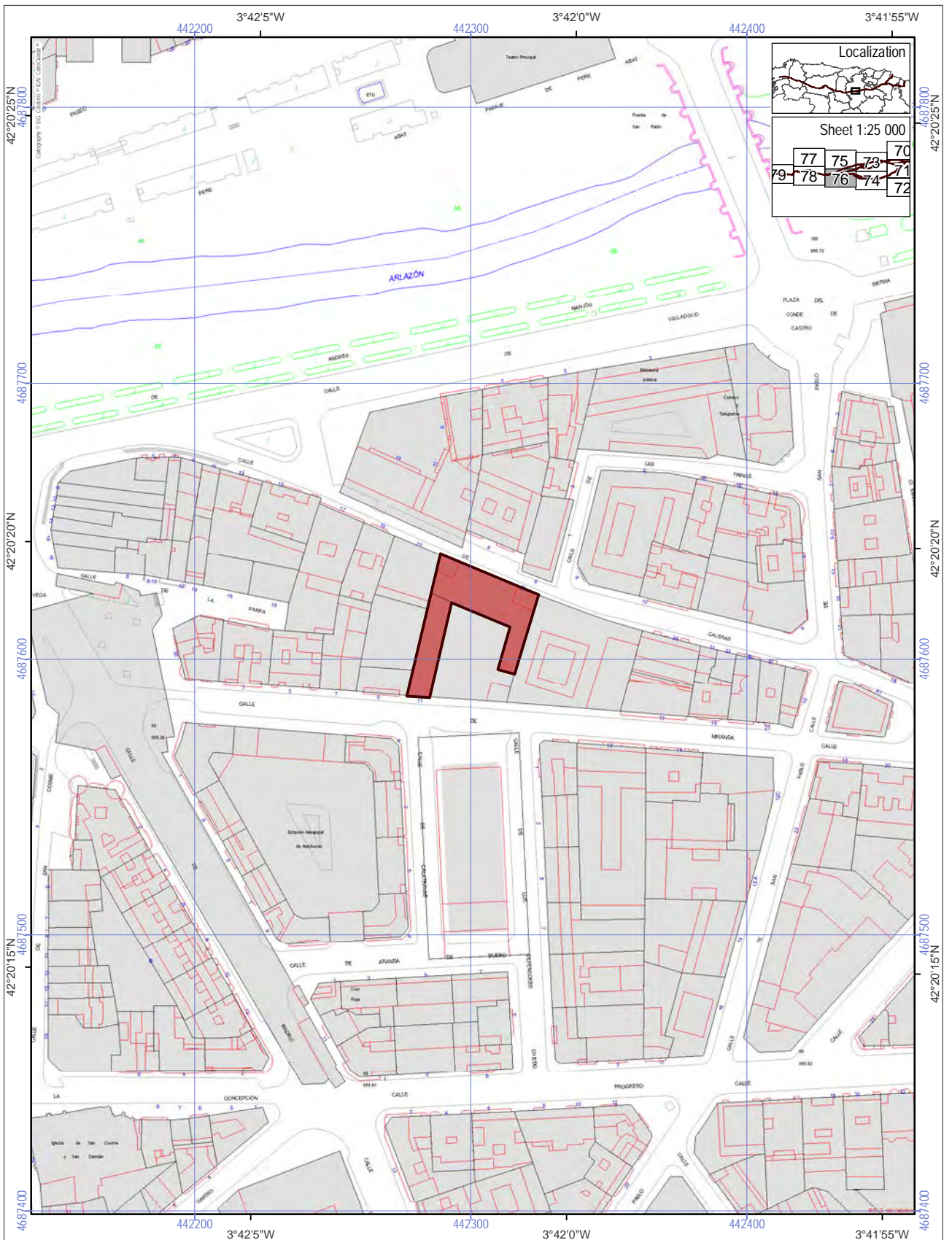
ROUTE OF SANTIAGO DE COMPOSTELA. WORLD HERITAGE
Church of San Pedro de la Fuente [1021]



- World Heritage Property
- Route of Santiago de Compostela
- Associated structures (0.1140 ha)
- Buffer zone of the World Heritage Property



ROUTE OF SANTIAGO DE COMPOSTELA. WORLD HERITAGE
House of the Melgosa family [1022]



World Heritage Property

Route of Santiago de Compostela

Associated structures (0.0730 ha)

Buffer zone of the World Heritage Property

Scale 1:2 000

0 50 100 m

ETRS 1989, UTM Zone 30

NI

ROUTE OF SANTIAGO DE COMPOSTELA. WORLD HERITAGE

House of Iñigo Angulo [1023]



World Heritage Property

- Route of Santiago de Compostela
- Associated structures (0.1170 ha)
- Buffer zone of the World Heritage Property

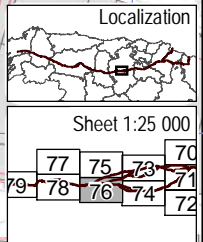
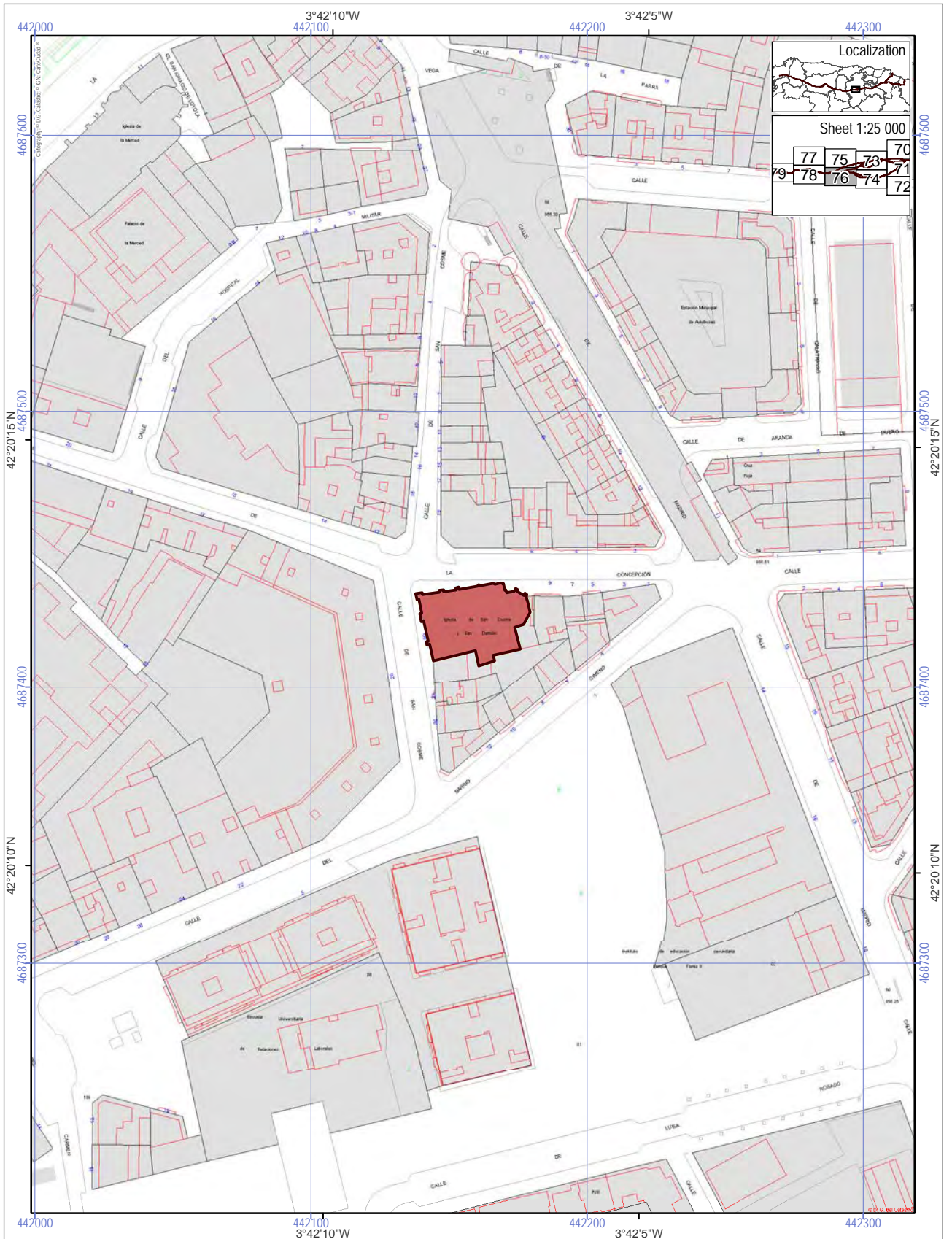
Scale 1:2 000

0 | 50 | 100 m

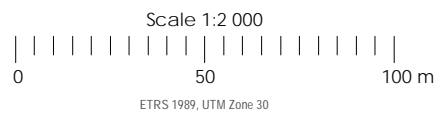
ETRS 1989, UTM Zone 30

N

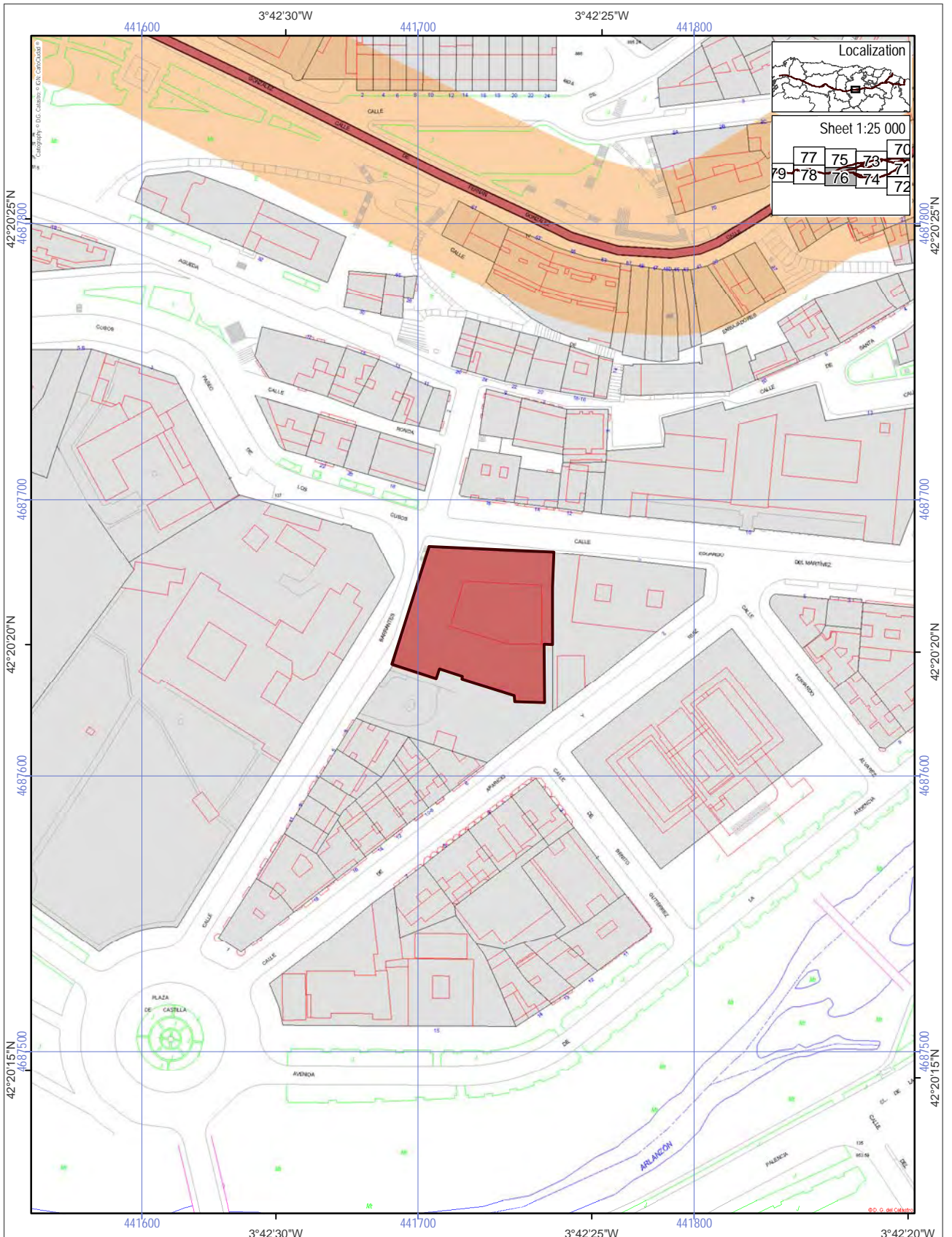
ROUTE OF SANTIAGO DE COMPOSTELA. WORLD HERITAGE
Government house [1024]



- World Heritage Property
- Route of Santiago de Compostela
- Associated structures (0.0810 ha)
- Buffer zone of the World Heritage Property



ROUTE OF SANTIAGO DE COMPOSTELA. WORLD HERITAGE
 Church of San Cosme [1025]



Localization

Sheet 1:25 000

77	75	73	70
79	78	76	74
			72

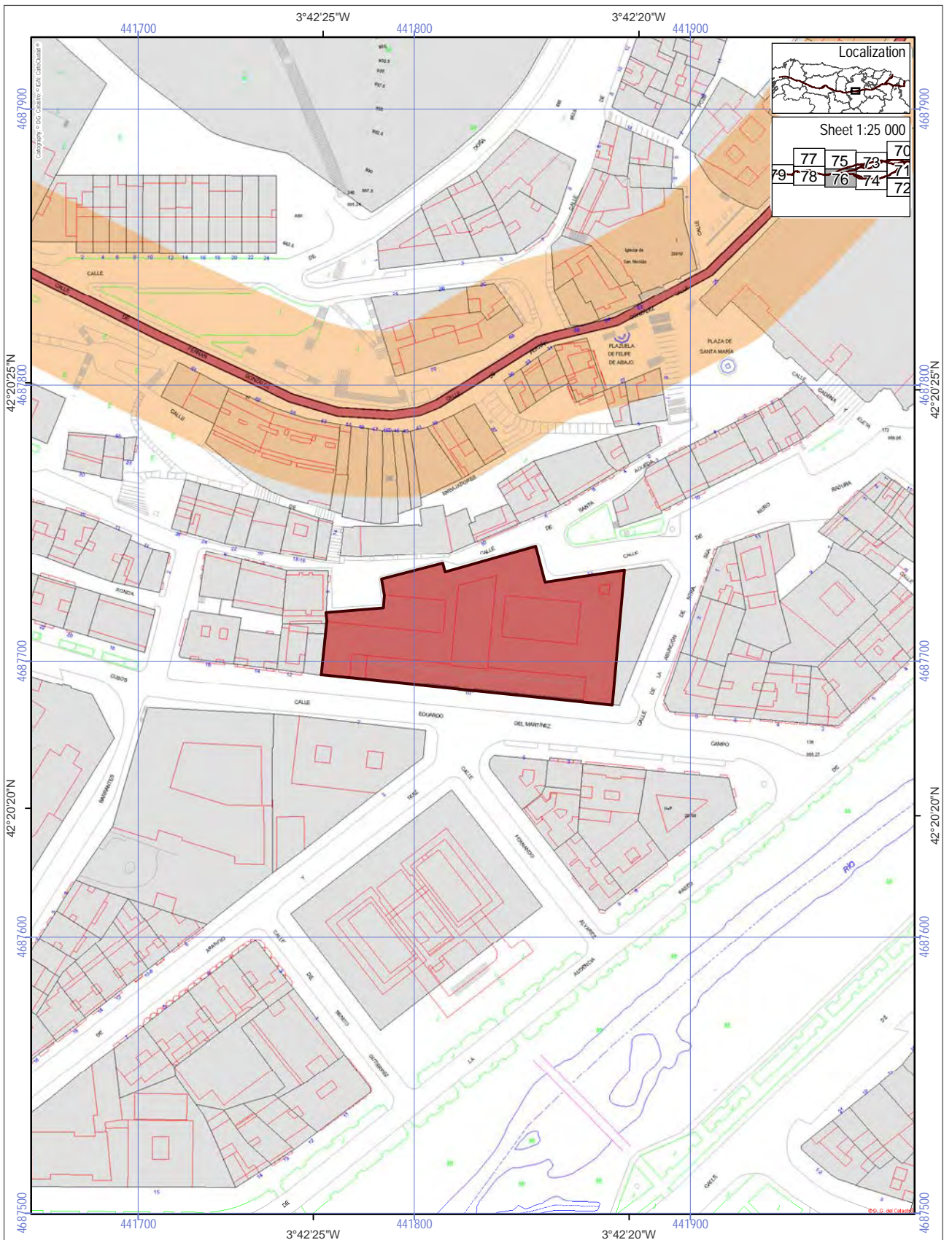
World Heritage Property

- Route of Santiago de Compostela
- Associated structures (0.2530 ha)
- Buffer zone of the World Heritage Property

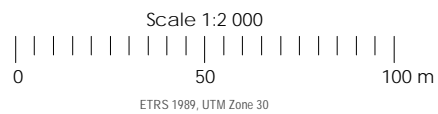
Scale 1:2 000

ETRS 1989, UTM Zone 30

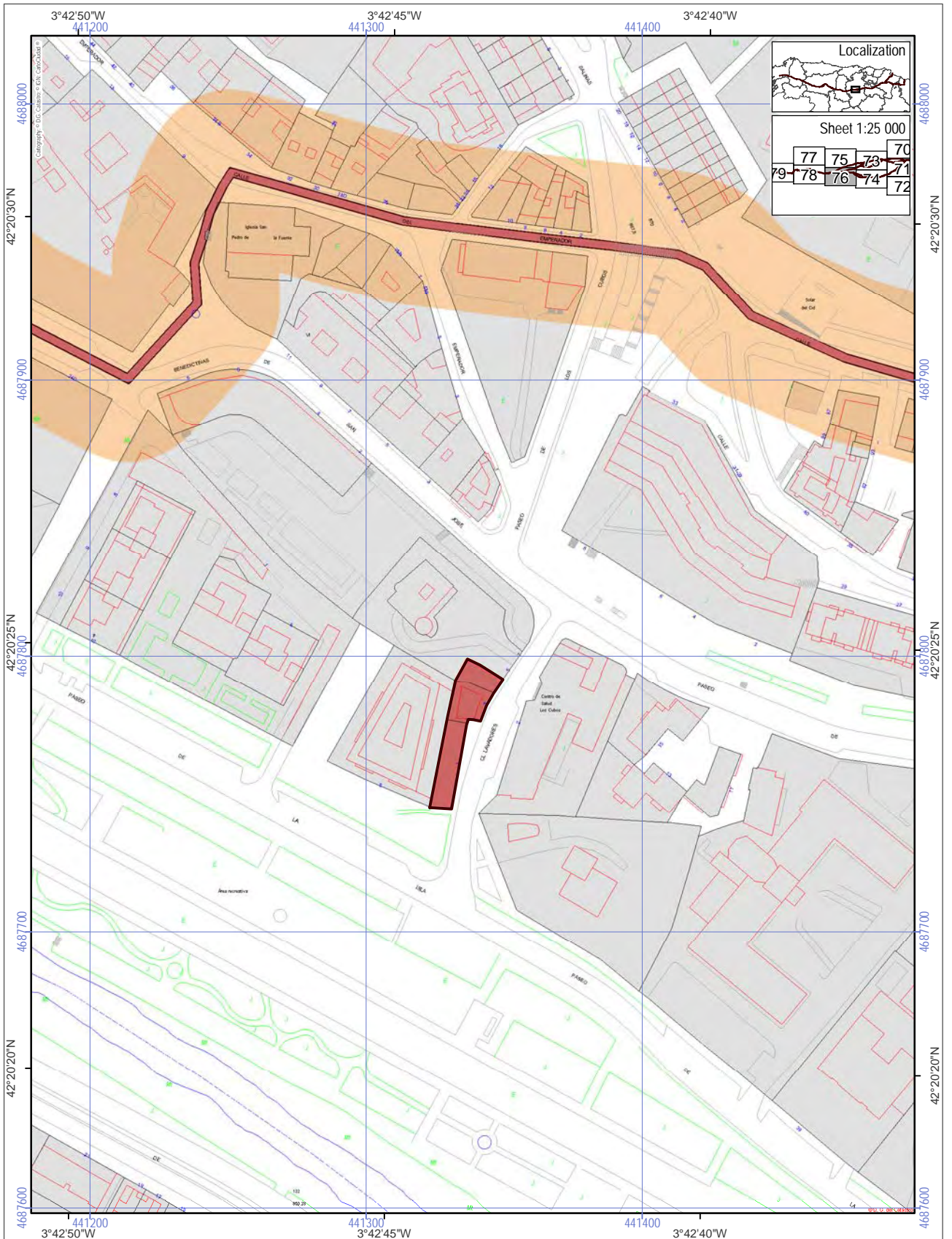
ROUTE OF SANTIAGO DE COMPOSTELA. WORLD HERITAGE
Barrantes Hospital [1026]



- World Heritage Property
- Route of Santiago de Compostela
- Associated structures (0.4410 ha)
- Buffer zone of the World Heritage Property



ROUTE OF SANTIAGO DE COMPOSTELA. WORLD HERITAGE
Pontifical University and seminary [1027]

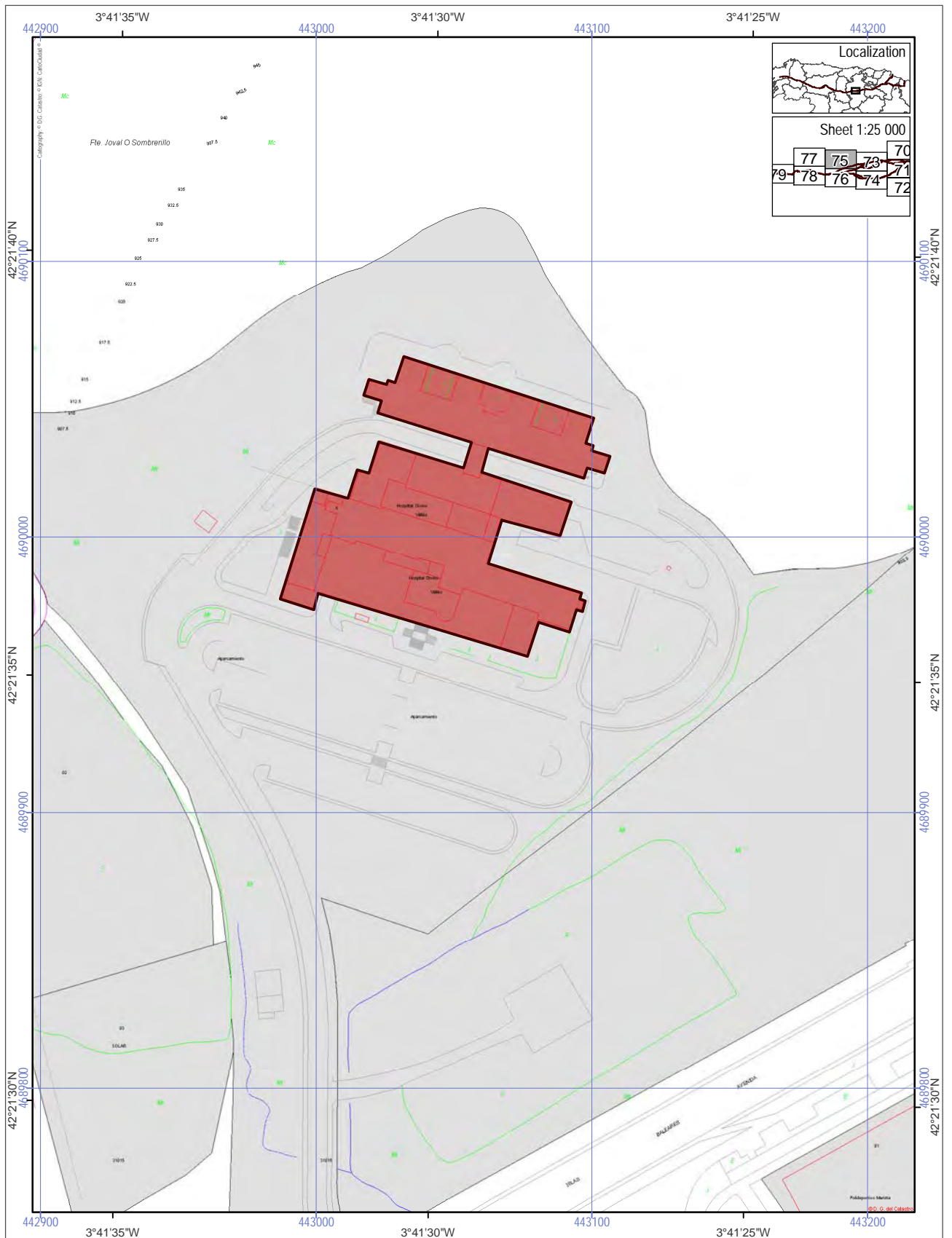


World Heritage Property
 Route of Santiago de Compostela
 Associated structures (0.0560 ha)
 Buffer zone of the World Heritage Property

Scale 1:2 000
 0 50 100 m
 ETRS 1989, UTM Zone 30

NI

ROUTE OF SANTIAGO DE COMPOSTELA. WORLD HERITAGE
 Old wool washers house [1028]



World Heritage Property
 Route of Santiago de Compostela
 Associated structures (0.6700 ha)
 Buffer zone of the World Heritage Property

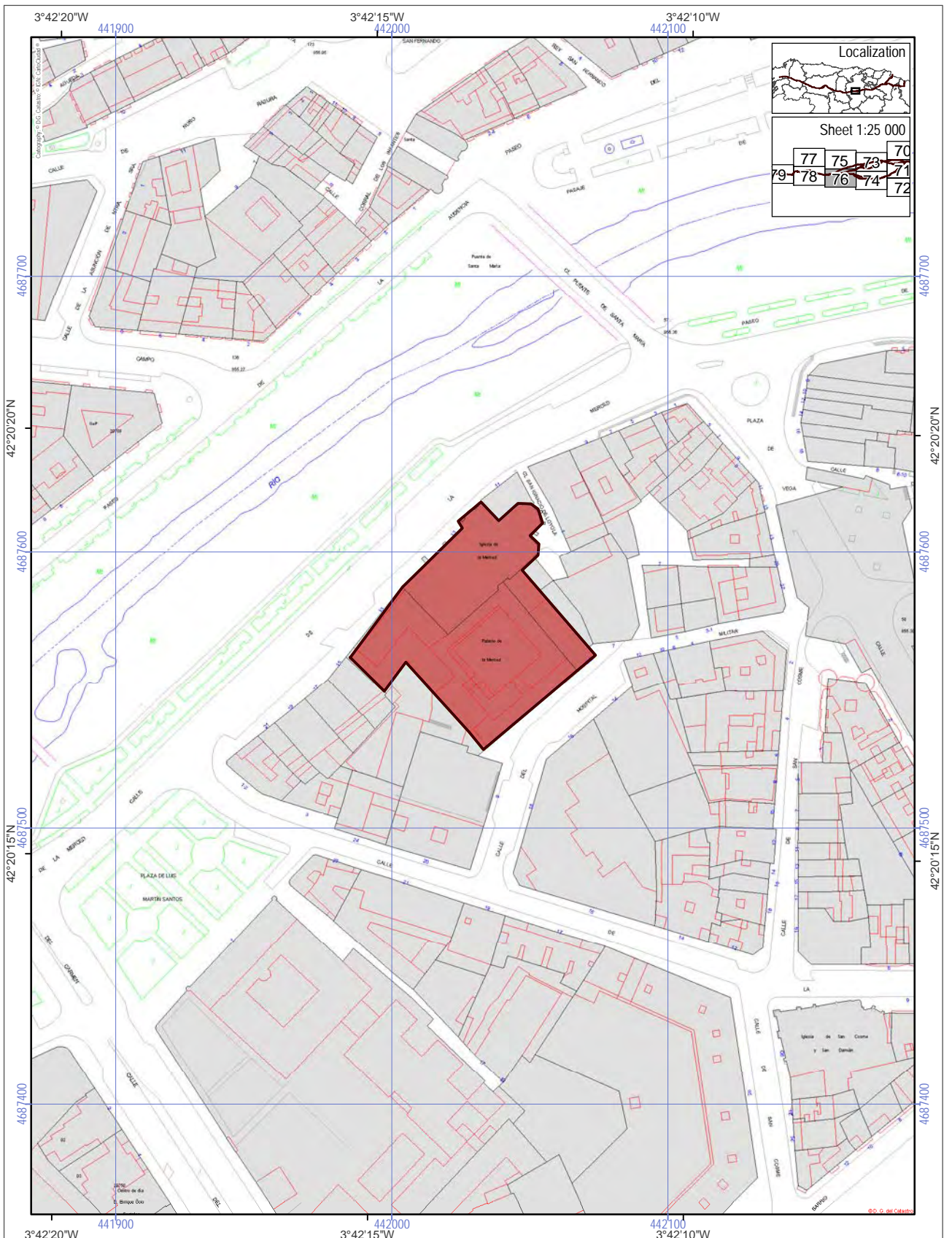
Scale 1:2 000

0 50 100 m

ETRS 1989, UTM Zone 30

Publicación: Ministerio de Cultura

ROUTE OF SANTIAGO DE COMPOSTELA. WORLD HERITAGE
 Provincial hospital [1029]



World Heritage Property

Route of Santiago de Compostela

Associated structures (0.4010 ha)

Buffer zone of the World Heritage Property

Scale 1:2 000

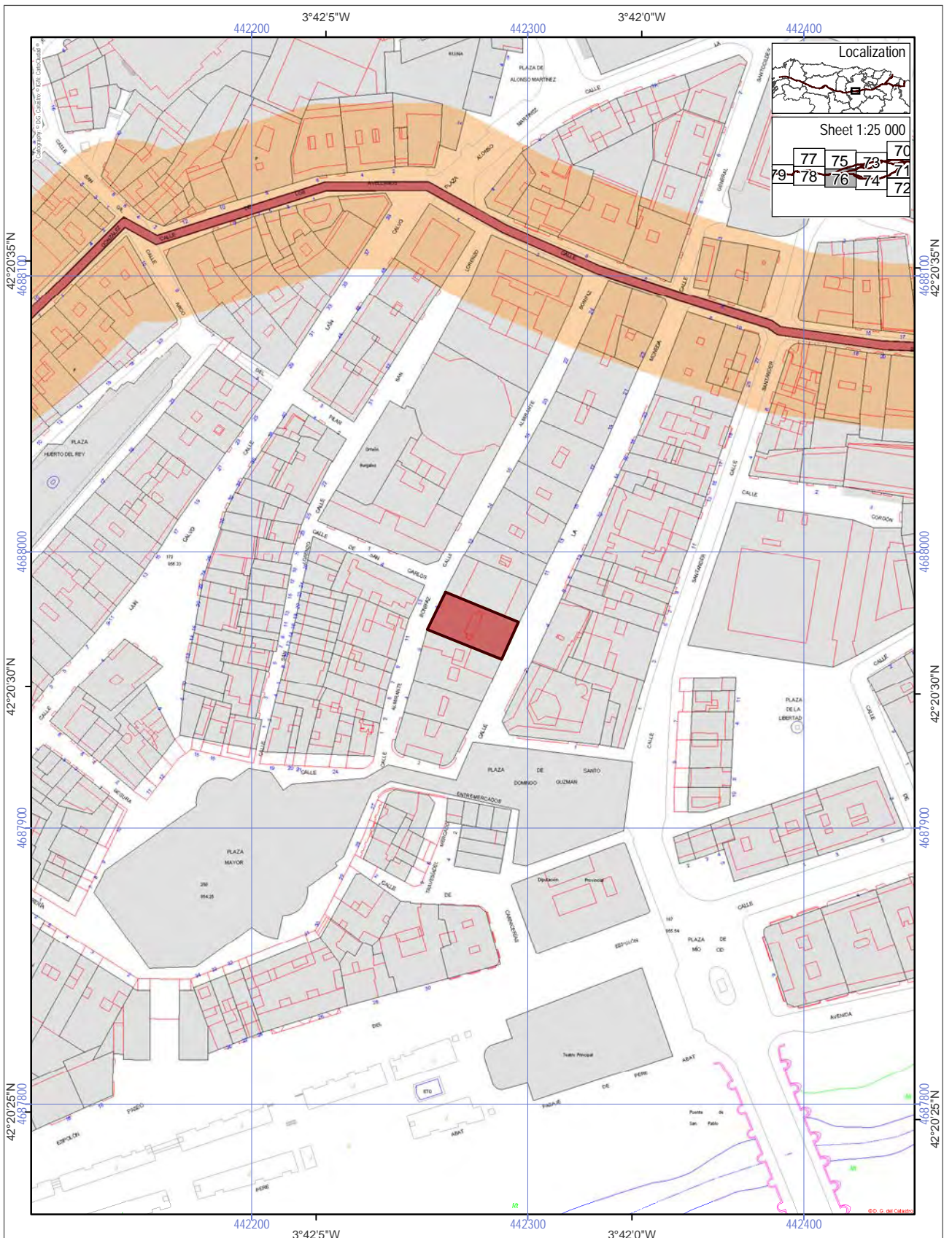
0 50 100 m

ETRS 1989, UTM Zone 30

North arrow (N)

ROUTE OF SANTIAGO DE COMPOSTELA. WORLD HERITAGE

Convent of Merced [1030]



World Heritage Property
 Route of Santiago de Compostela
 Associated structures (0.0410 ha)
 Buffer zone of the World Heritage Property

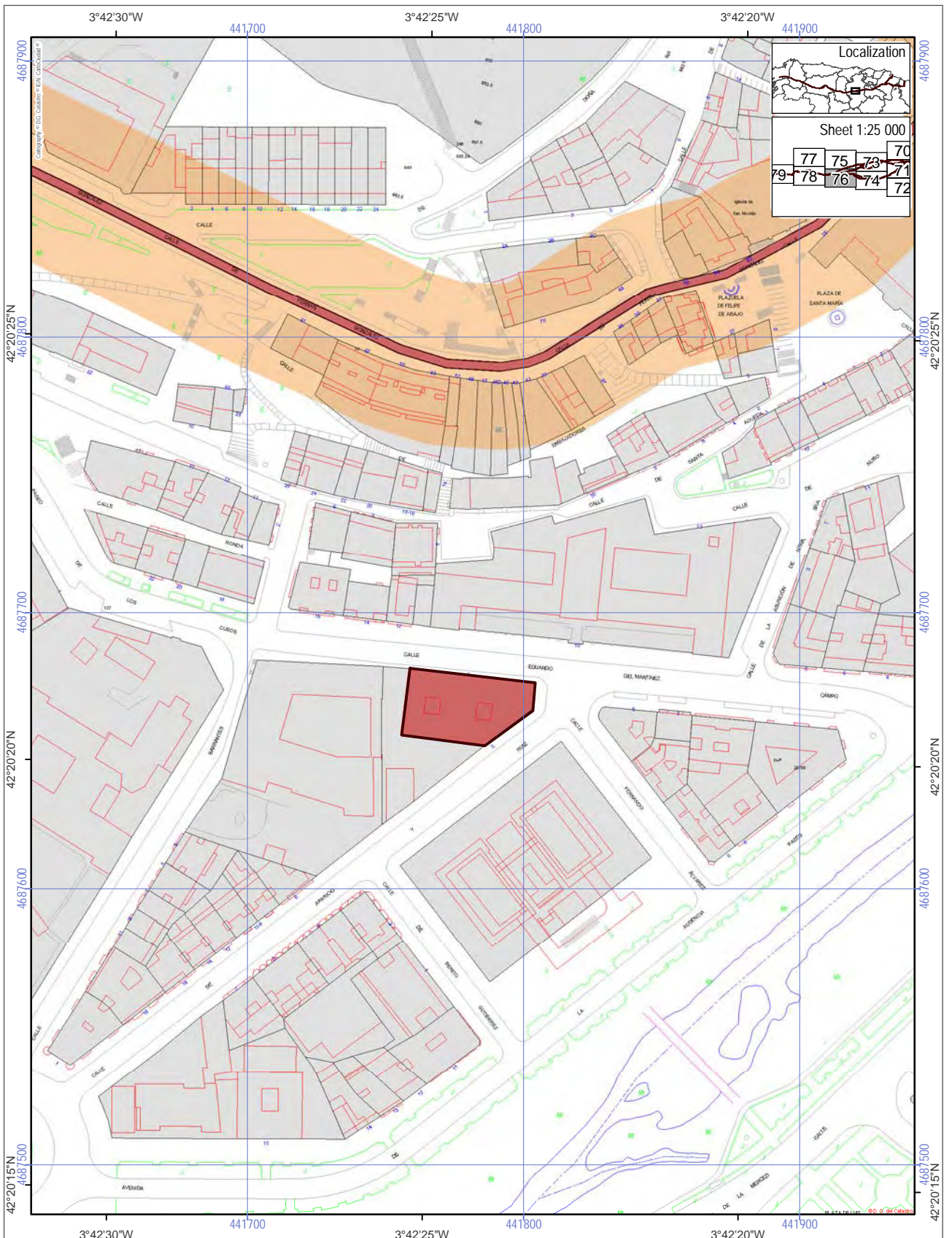
Scale 1:2 000

0 50 100 m

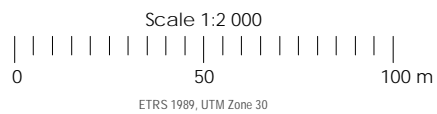
ETRS 1989, UTM Zone 30

NI

ROUTE OF SANTIAGO DE COMPOSTELA. WORLD HERITAGE
 House with coat of arms [1032]



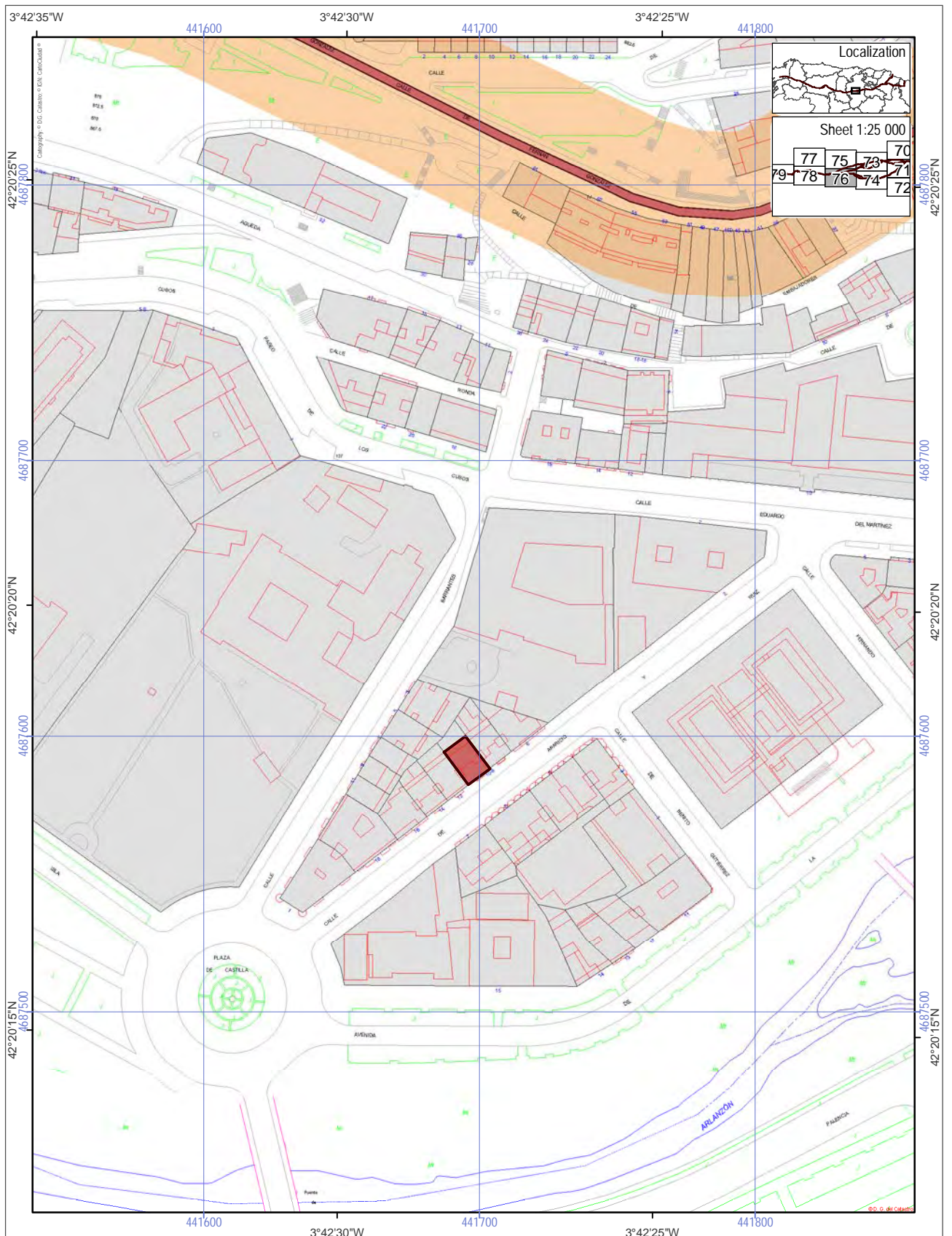
- World Heritage Property
- Route of Santiago de Compostela
- Associated structures (0.1030 ha)
- Buffer zone of the World Heritage Property



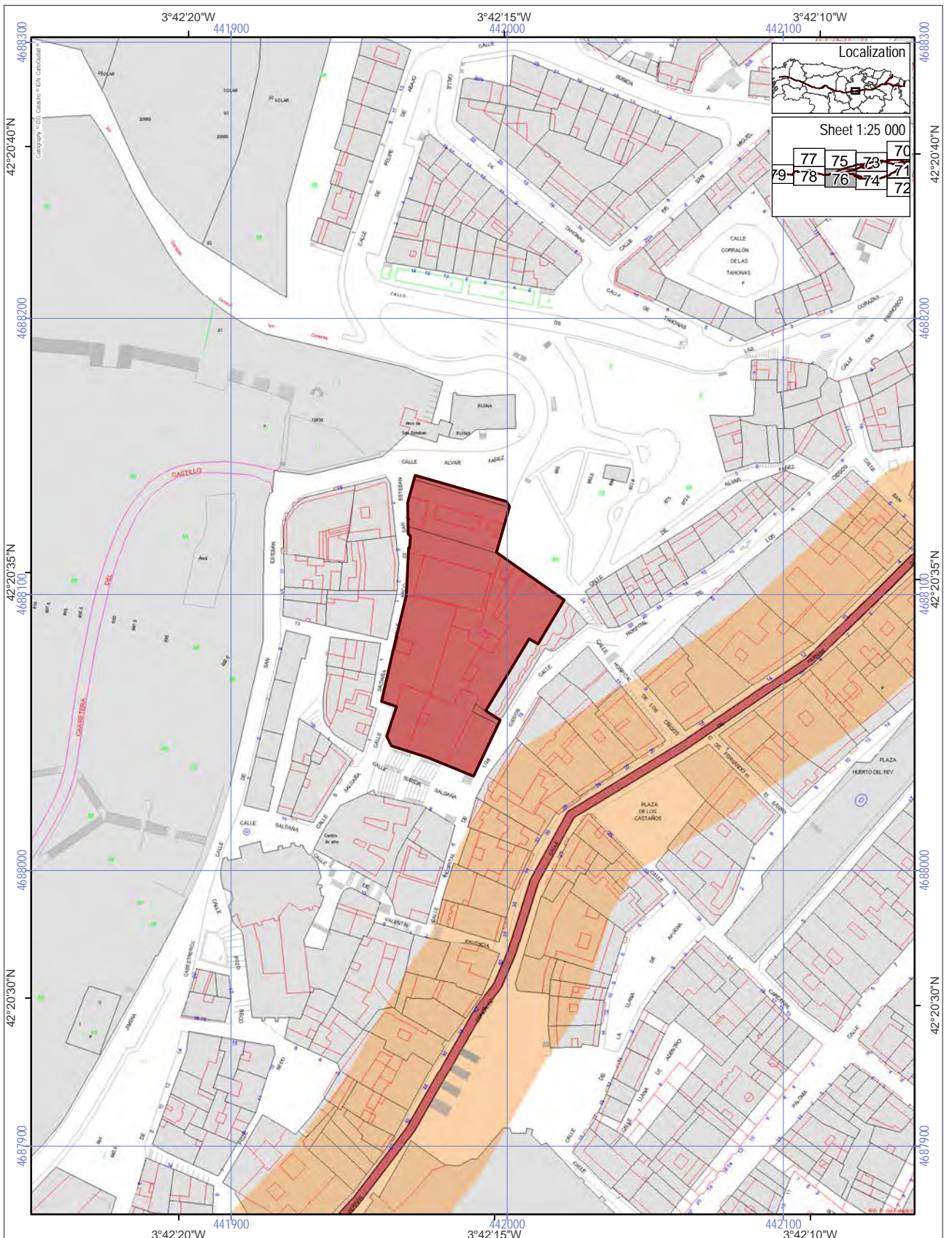
ETRS 1989, UTM Zone 30



ROUTE OF SANTIAGO DE COMPOSTELA. WORLD HERITAGE
Archbishop's palace [1033]



ROUTE OF SANTIAGO DE COMPOSTELA. WORLD HERITAGE
 Ruiz Aparicio street house [1034]



World Heritage Property

- Route of Santiago de Compostela
- Associated structures (0.4150 ha)
- Buffer zone of the World Heritage Property

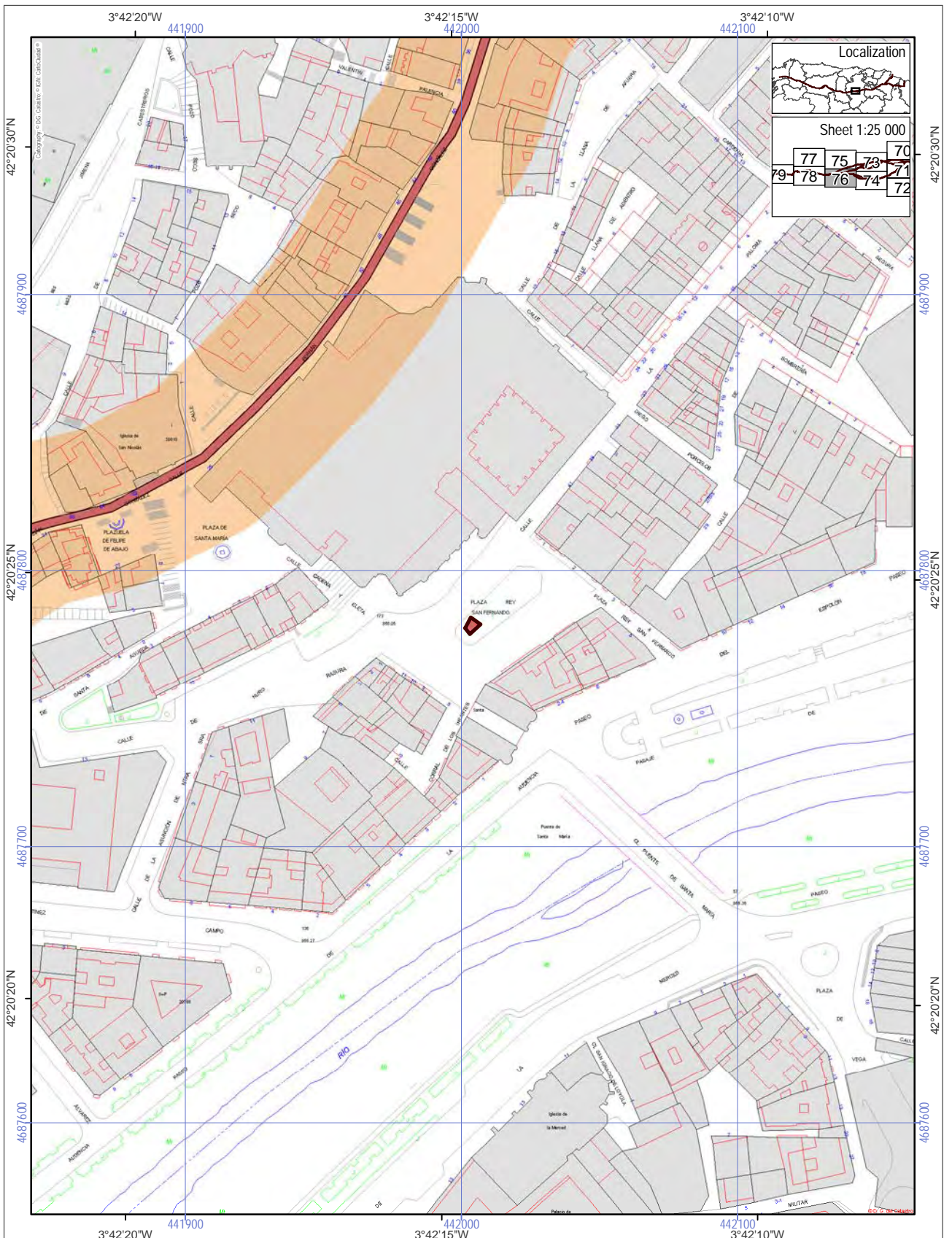
Scale 1:2 000

0 | 50 | 100 m




ETRS 1989, UTM Zone 30

N

ROUTE OF SANTIAGO DE COMPOSTELA. WORLD HERITAGE
Saldana School [1036]



World Heritage Property

-  Route of Santiago de Compostela
-  Associated structures (0.0020 ha)
-  Buffer zone of the World Heritage Property

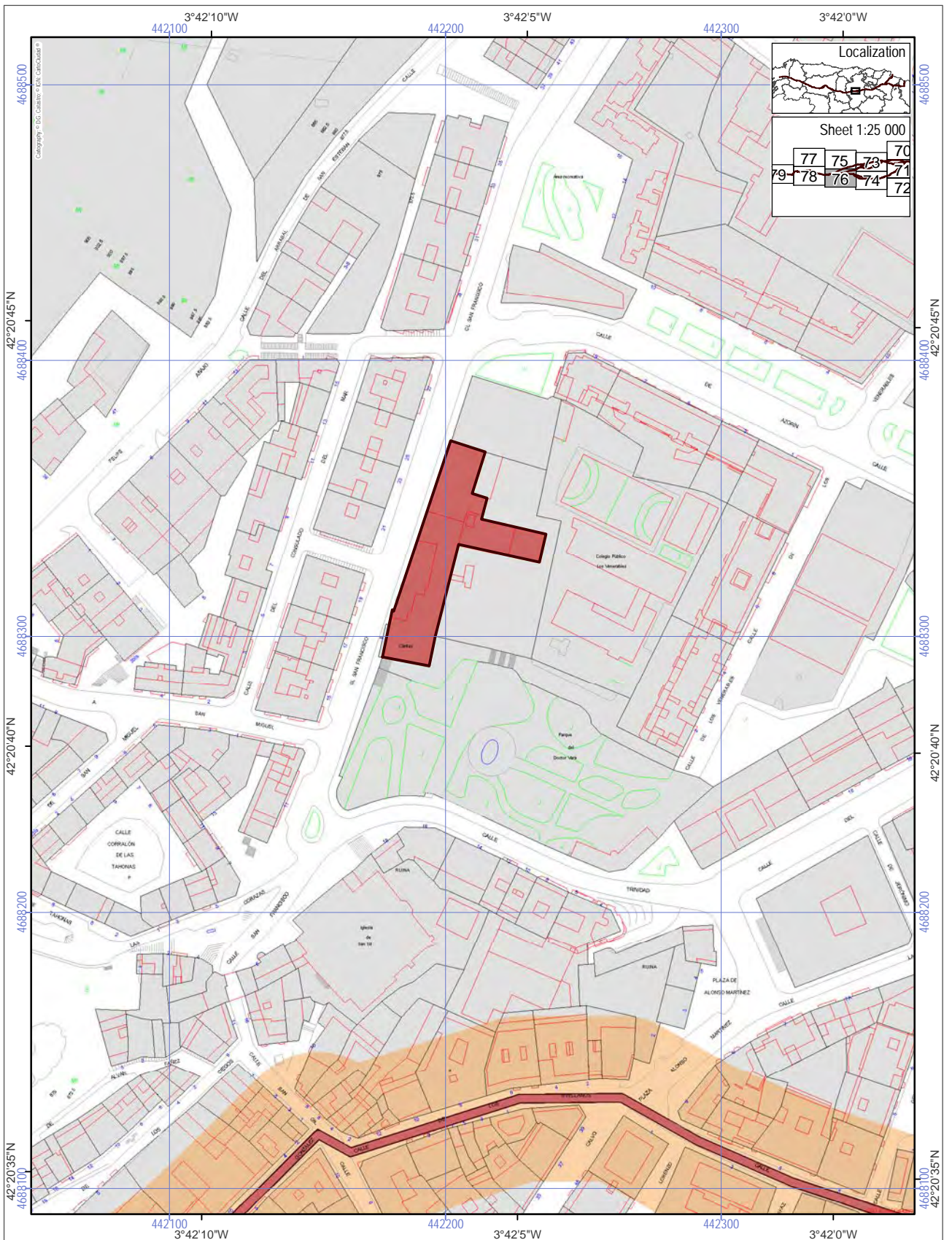
Scale 1:2 000

0 | 50 | 100 m

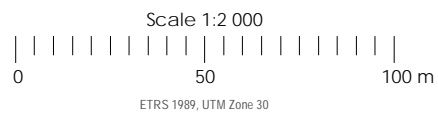
ETRS 1989, UTM Zone 30

N

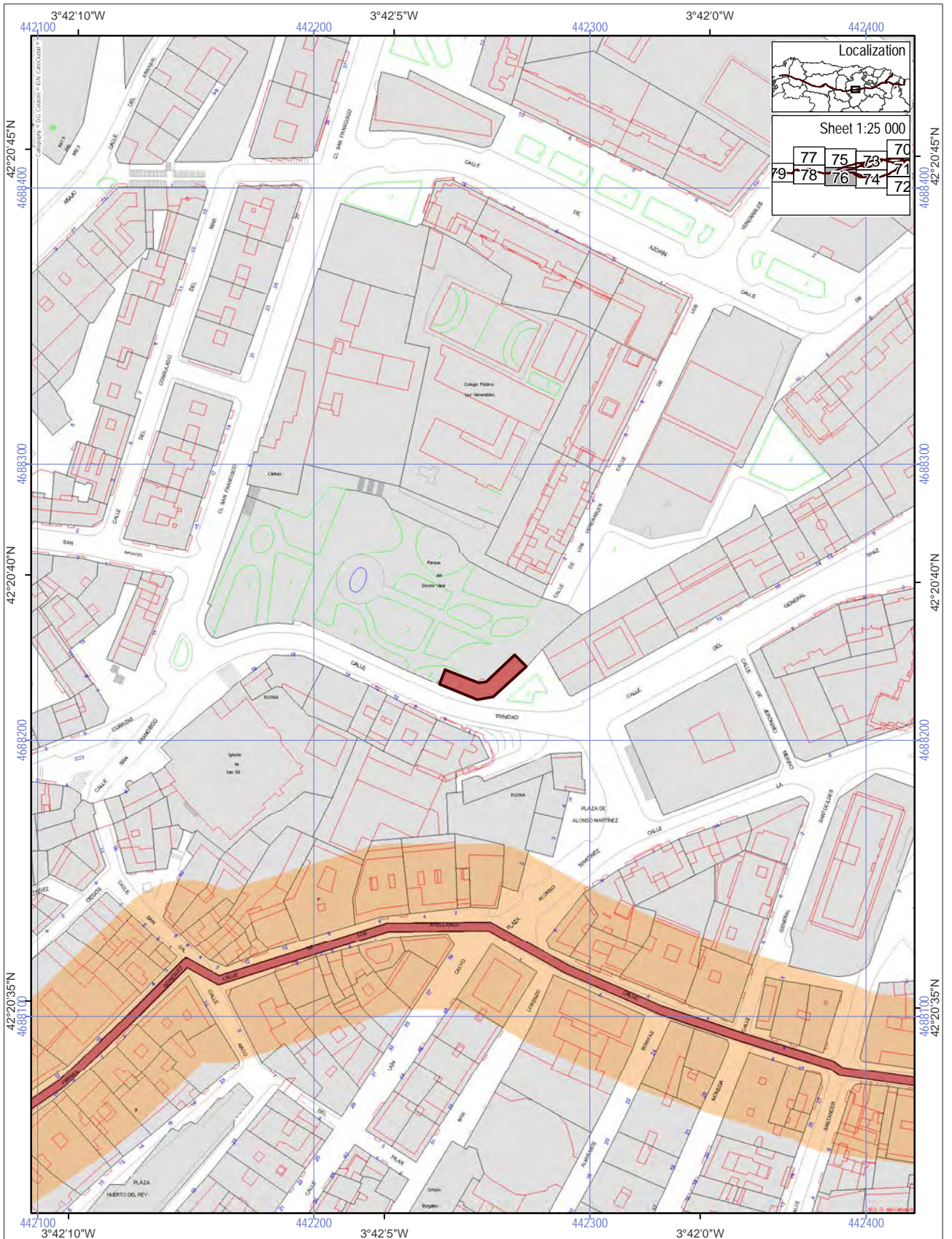
ROUTE OF SANTIAGO DE COMPOSTELA. WORLD HERITAGE
Stone cross [1037]



- World Heritage Property
- Route of Santiago de Compostela
- Associated structures (0.1630 ha)
- Buffer zone of the World Heritage Property



ROUTE OF SANTIAGO DE COMPOSTELA. WORLD HERITAGE
 Convent of San Francisco (St. Francis Convent) [1038]



World Heritage Property

Route of Santiago de Compostela

Associated structures (0.0200 ha)

Buffer zone of the World Heritage Property

Scale 1:2 000

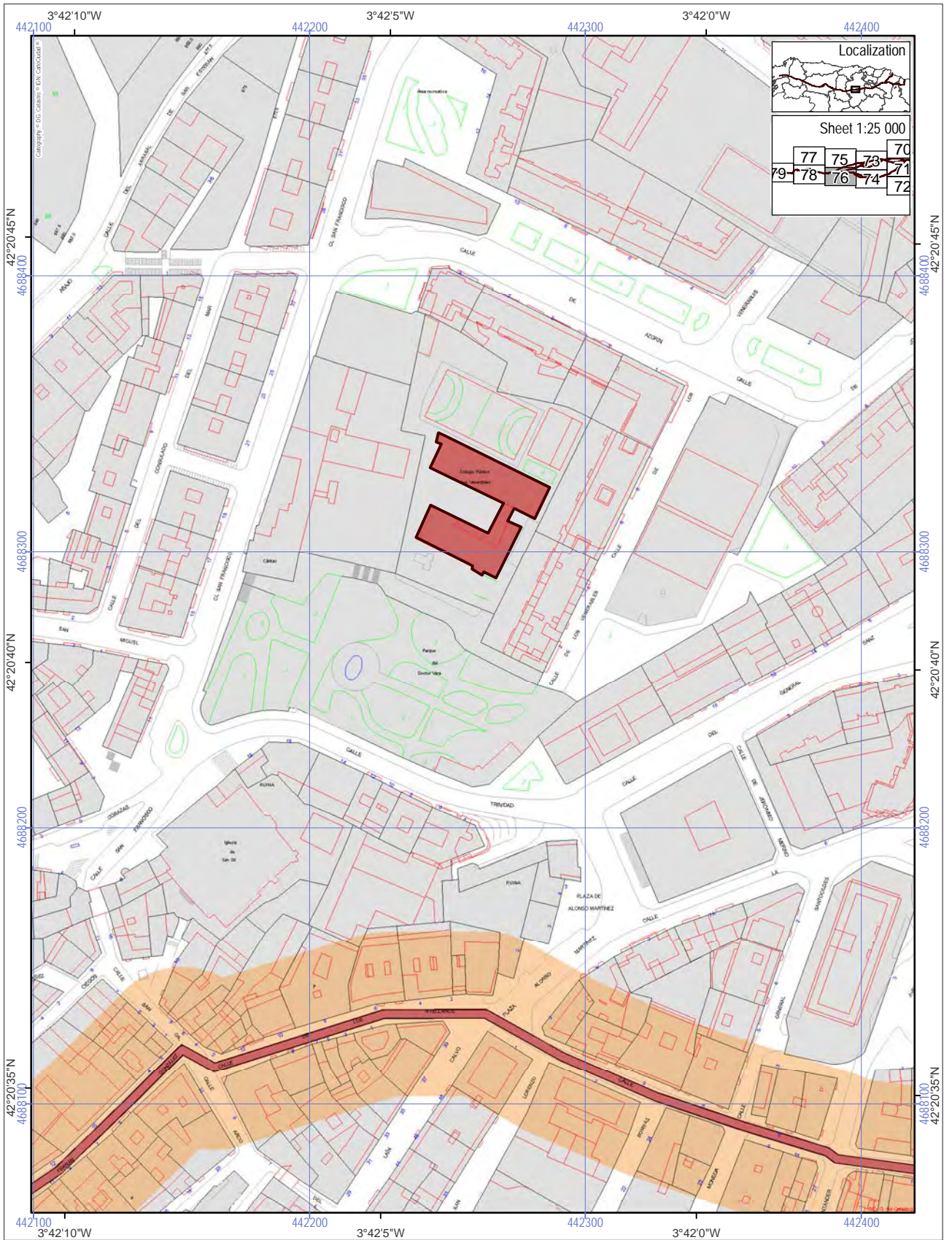
0 50 100 m

ETRS 1989, UTM Zone 30

North arrow symbol

ROUTE OF SANTIAGO DE COMPOSTELA. WORLD HERITAGE

Dr. Vara's clinic [1039]

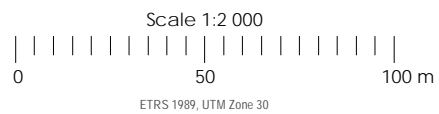


Localization

Sheet 1:25 000

77	75	73	70
79	78	76	74
			72

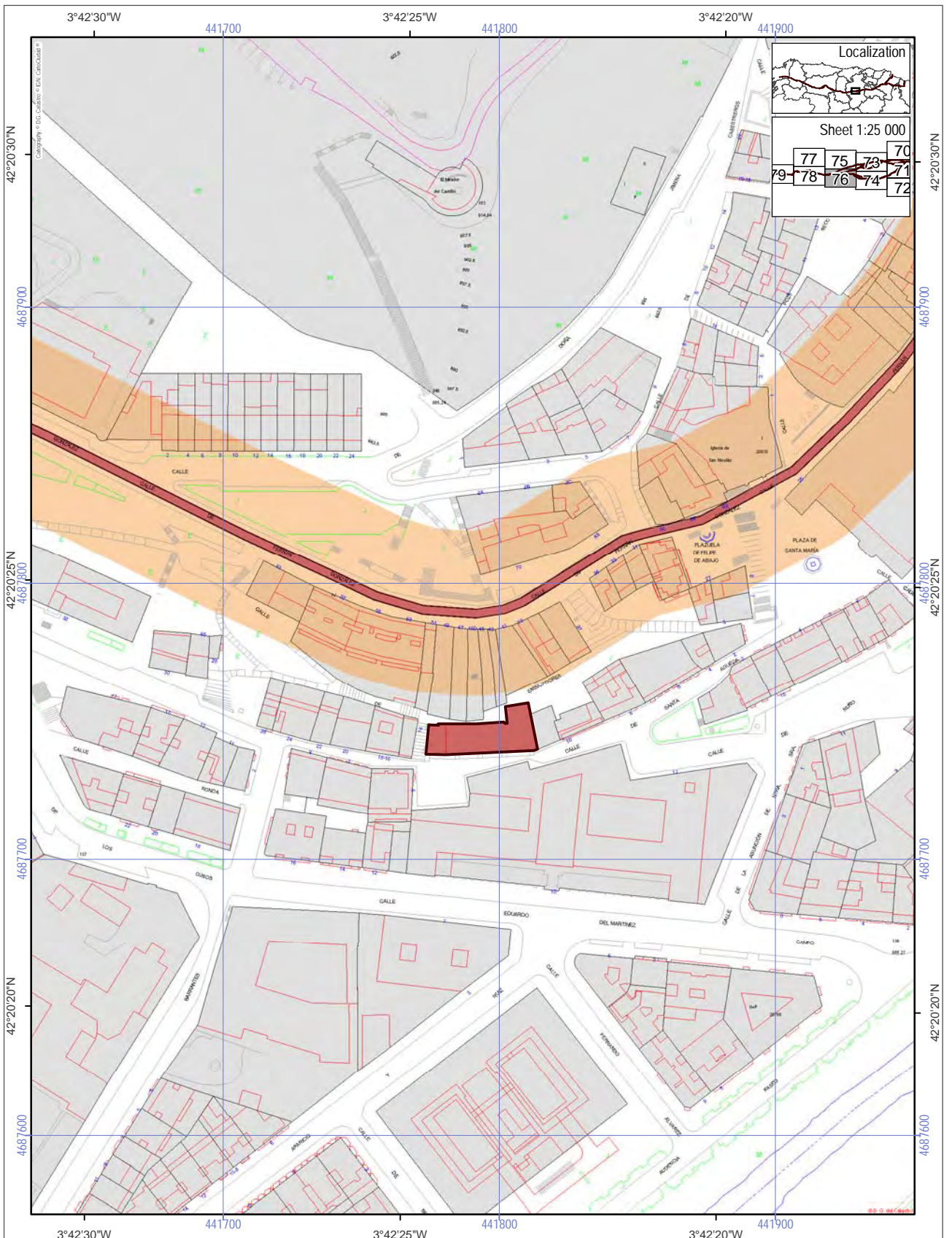
- World Heritage Property
- Route of Santiago de Compostela
- Associated structures (0.1030 ha)
- Buffer zone of the World Heritage Property



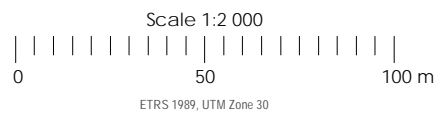
ETRS 1989, UTM Zone 30



ROUTE OF SANTIAGO DE COMPOSTELA. WORLD HERITAGE
 Convento of Venerables [1040]



- World Heritage Property
- Route of Santiago de Compostela
- Associated structures (0.0470 ha)
- Buffer zone of the World Heritage Property



ROUTE OF SANTIAGO DE COMPOSTELA. WORLD HERITAGE
Church of Santa Agueda [1042]



World Heritage Property
 ■ Route of Santiago de Compostela
 ■ Associated structures (0.2700 ha)
 ■ Buffer zone of the World Heritage Property

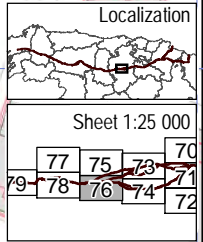
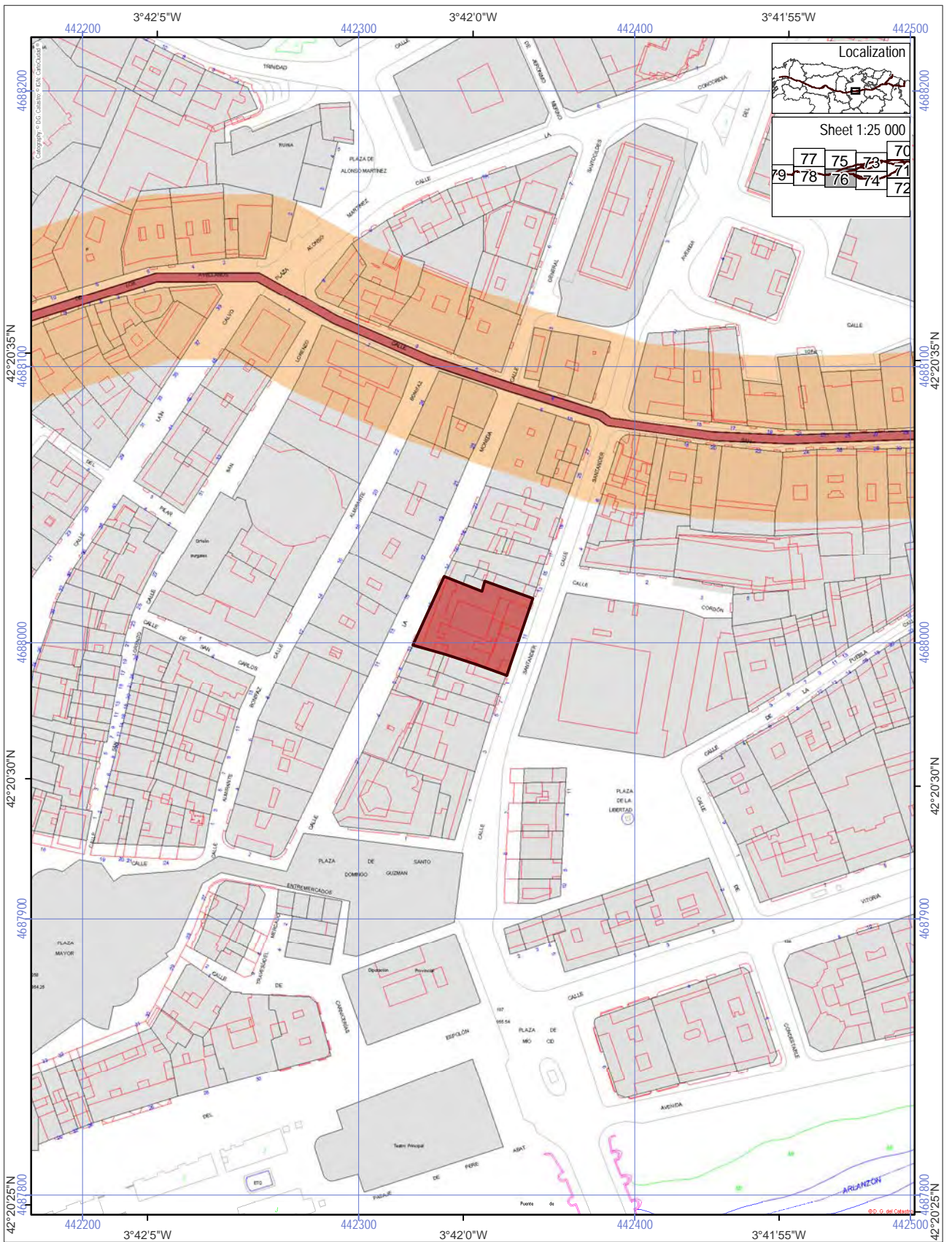
Scale 1:2 000

0 50 100 m

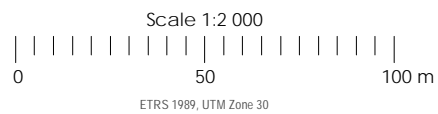
ETRS 1989, UTM Zone 30

NI

ROUTE OF SANTIAGO DE COMPOSTELA. WORLD HERITAGE
 Convent of Santa Clara [1043]

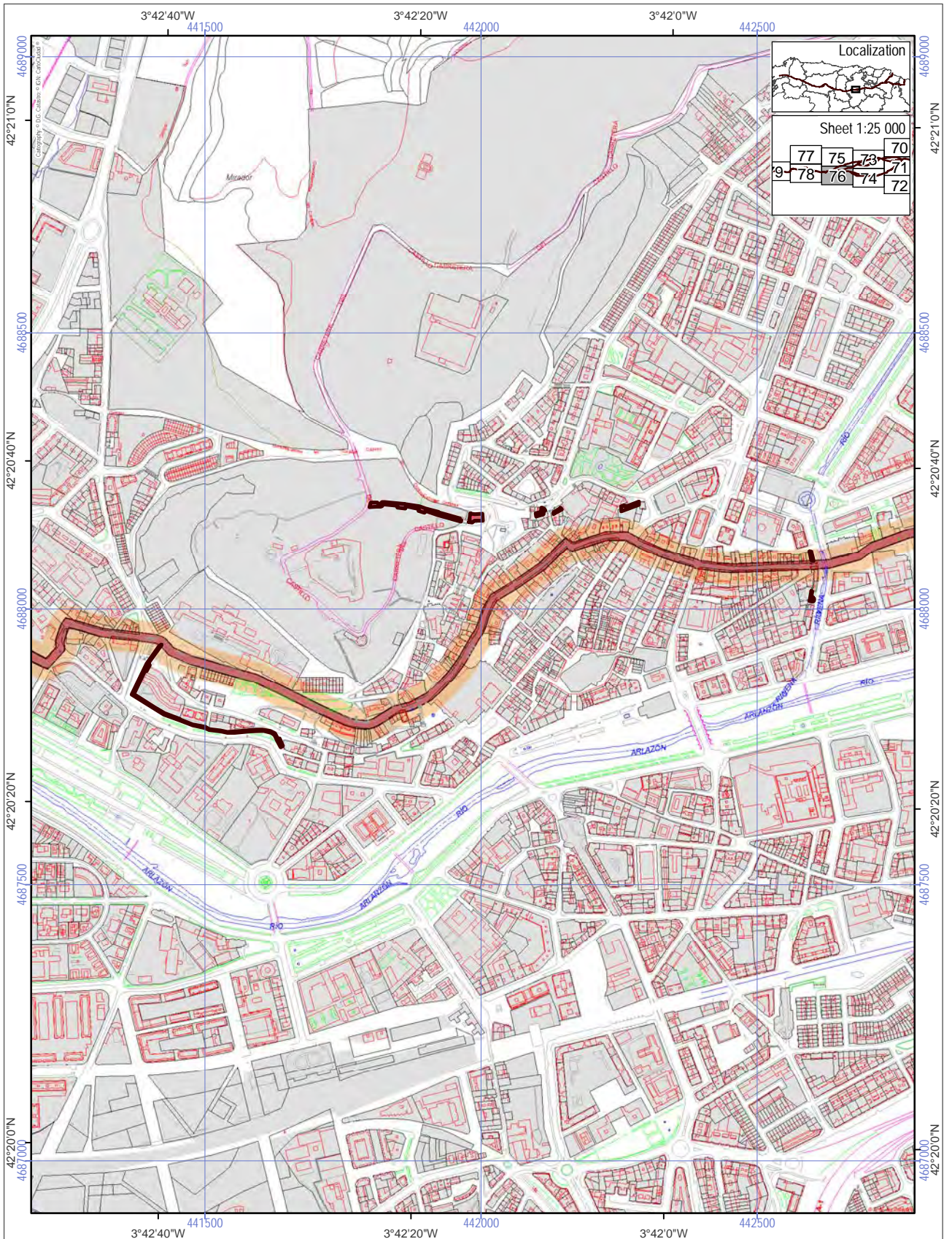


- World Heritage Property
- Route of Santiago de Compostela
- Associated structures (0.0970 ha)
- Buffer zone of the World Heritage Property

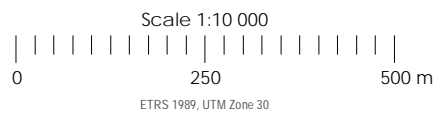


ETRS 1989, UTM Zone 30

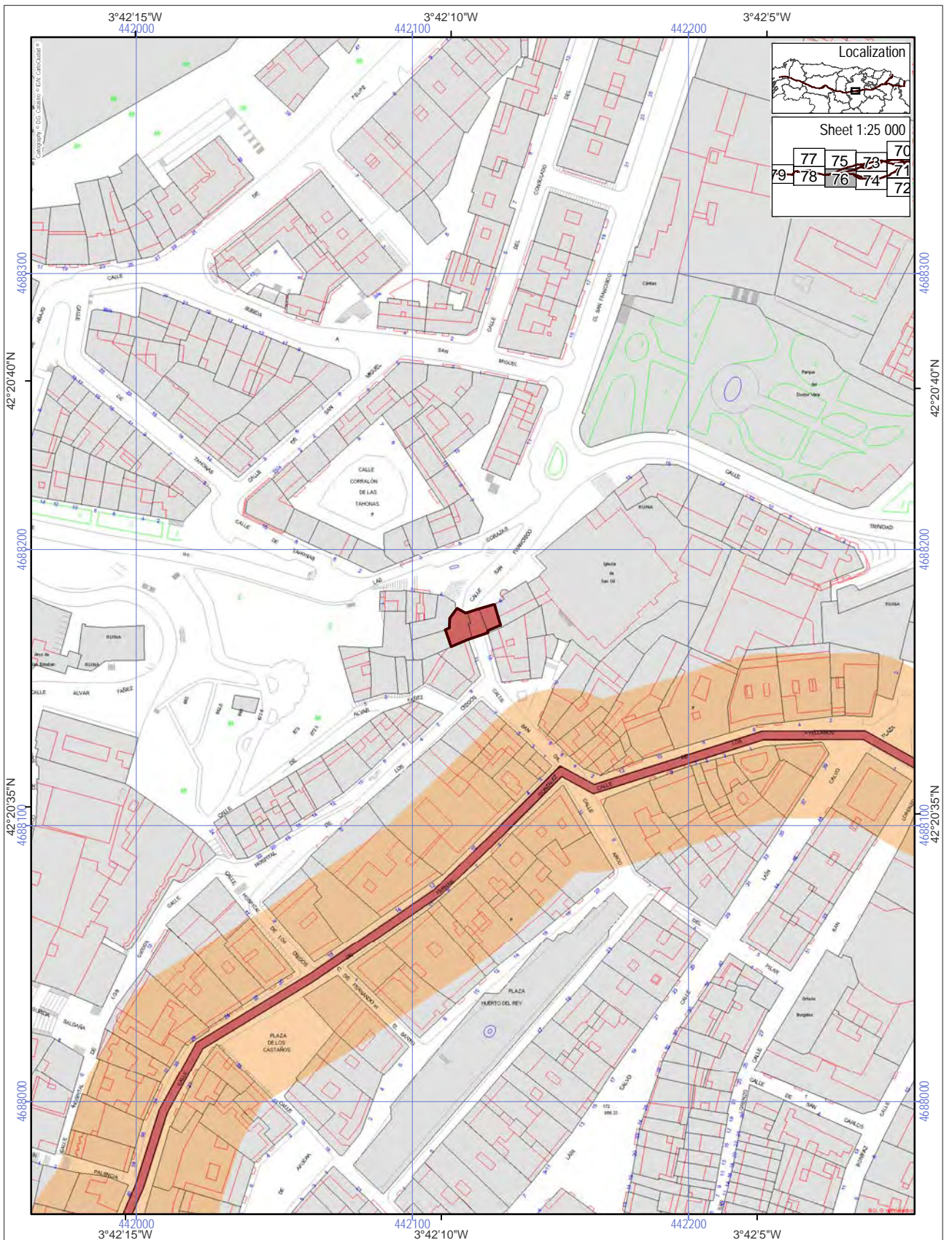
ROUTE OF SANTIAGO DE COMPOSTELA. WORLD HERITAGE
11, Santander street house [1044]



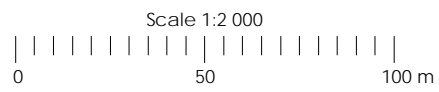
- World Heritage Property
- Route of Santiago de Compostela
- Associated structures (0.0110 ha)
- Buffer zone of the World Heritage Property



ROUTE OF SANTIAGO DE COMPOSTELA. WORLD HERITAGE
City walls [1046]



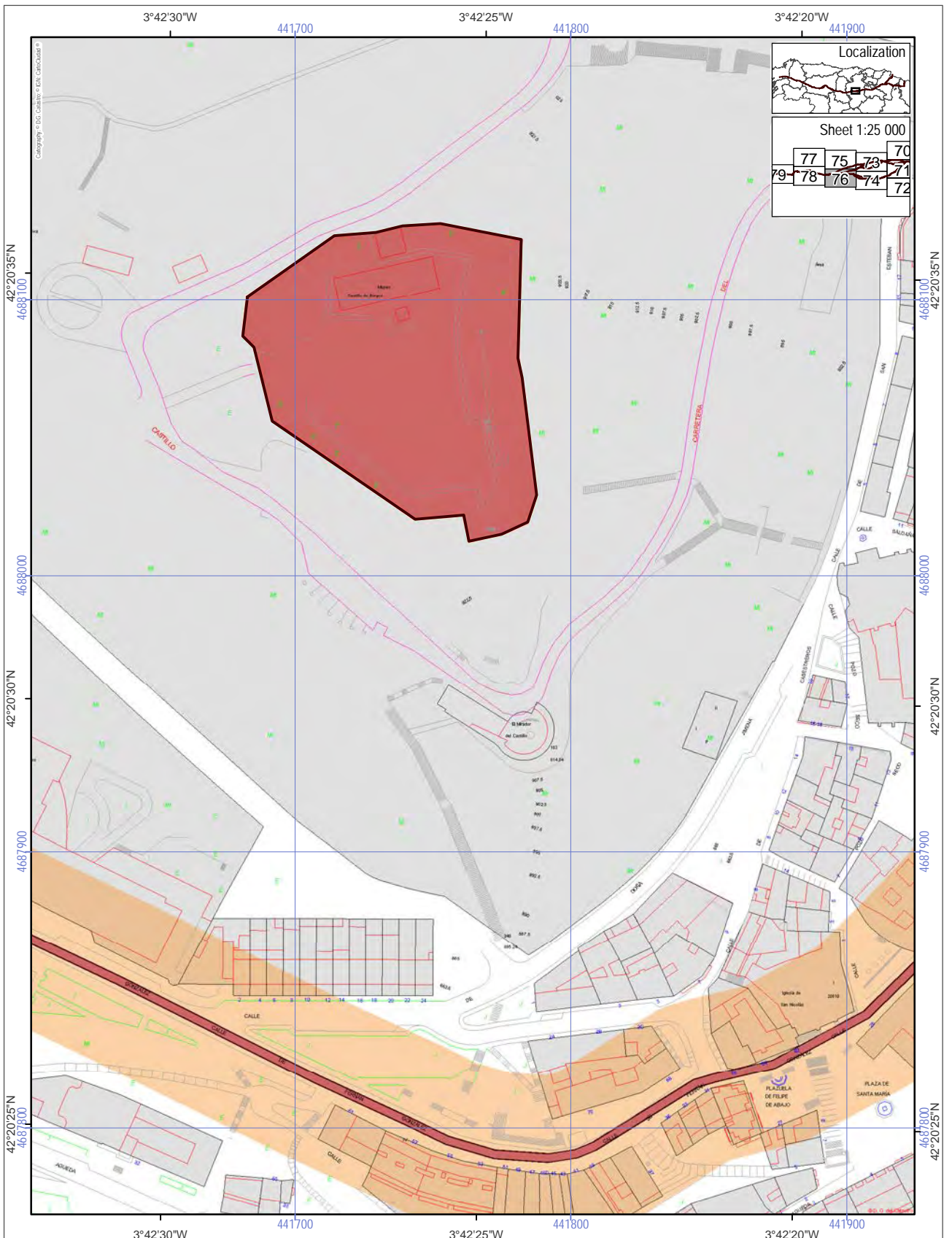
- World Heritage Property
- Route of Santiago de Compostela
- Associated structures (0.0180 ha)
- Buffer zone of the World Heritage Property



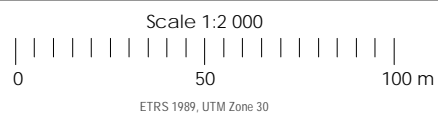
ETRS 1989, UTM Zone 30



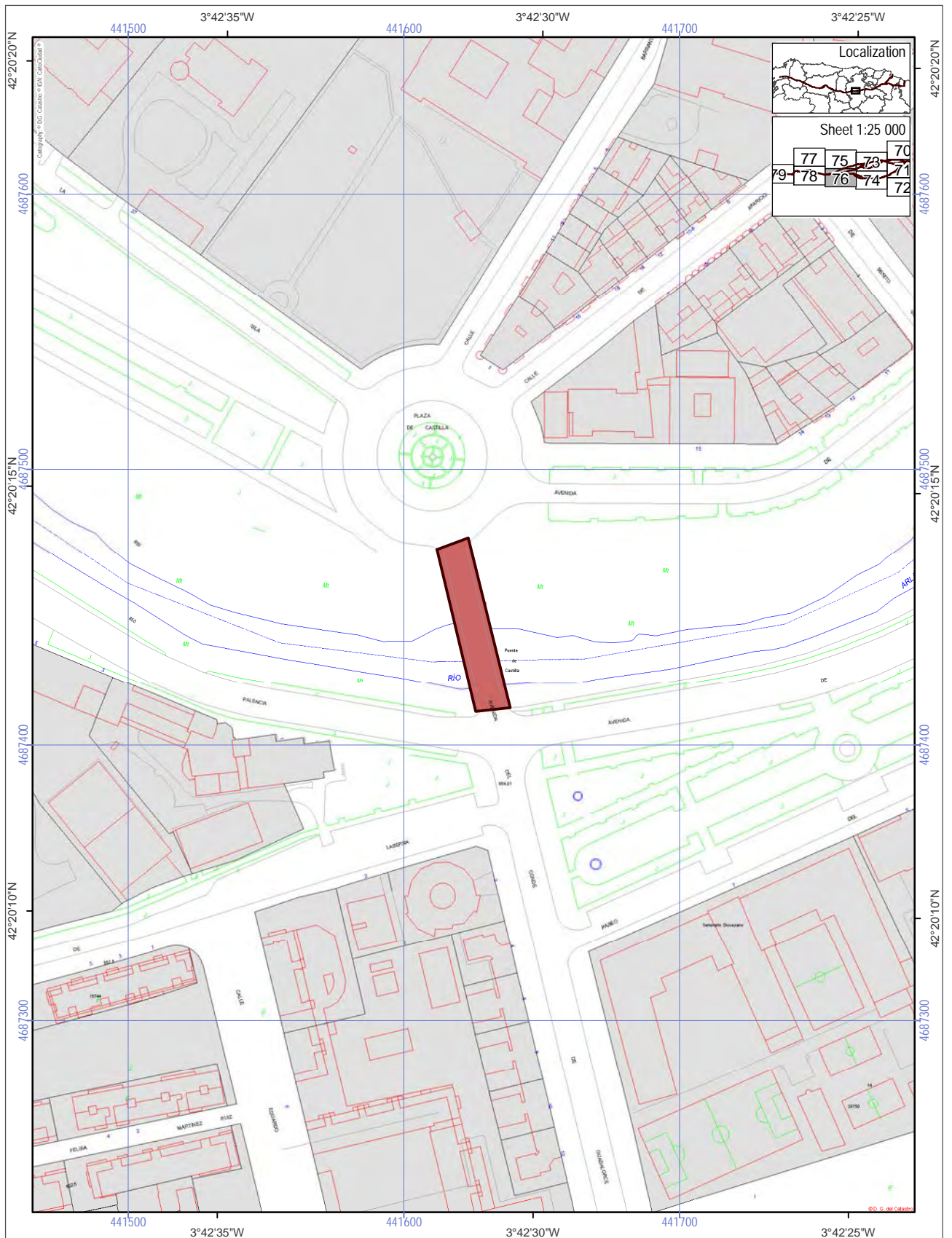
ROUTE OF SANTIAGO DE COMPOSTELA. WORLD HERITAGE
St. Gil Doorway [1047]



- World Heritage Property
- Route of Santiago de Compostela
- Associated structures (0.8840 ha)
- Buffer zone of the World Heritage Property



ROUTE OF SANTIAGO DE COMPOSTELA. WORLD HERITAGE
Castle [1048]

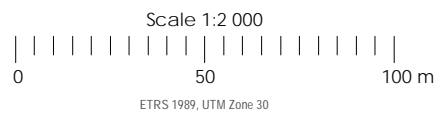


Localization

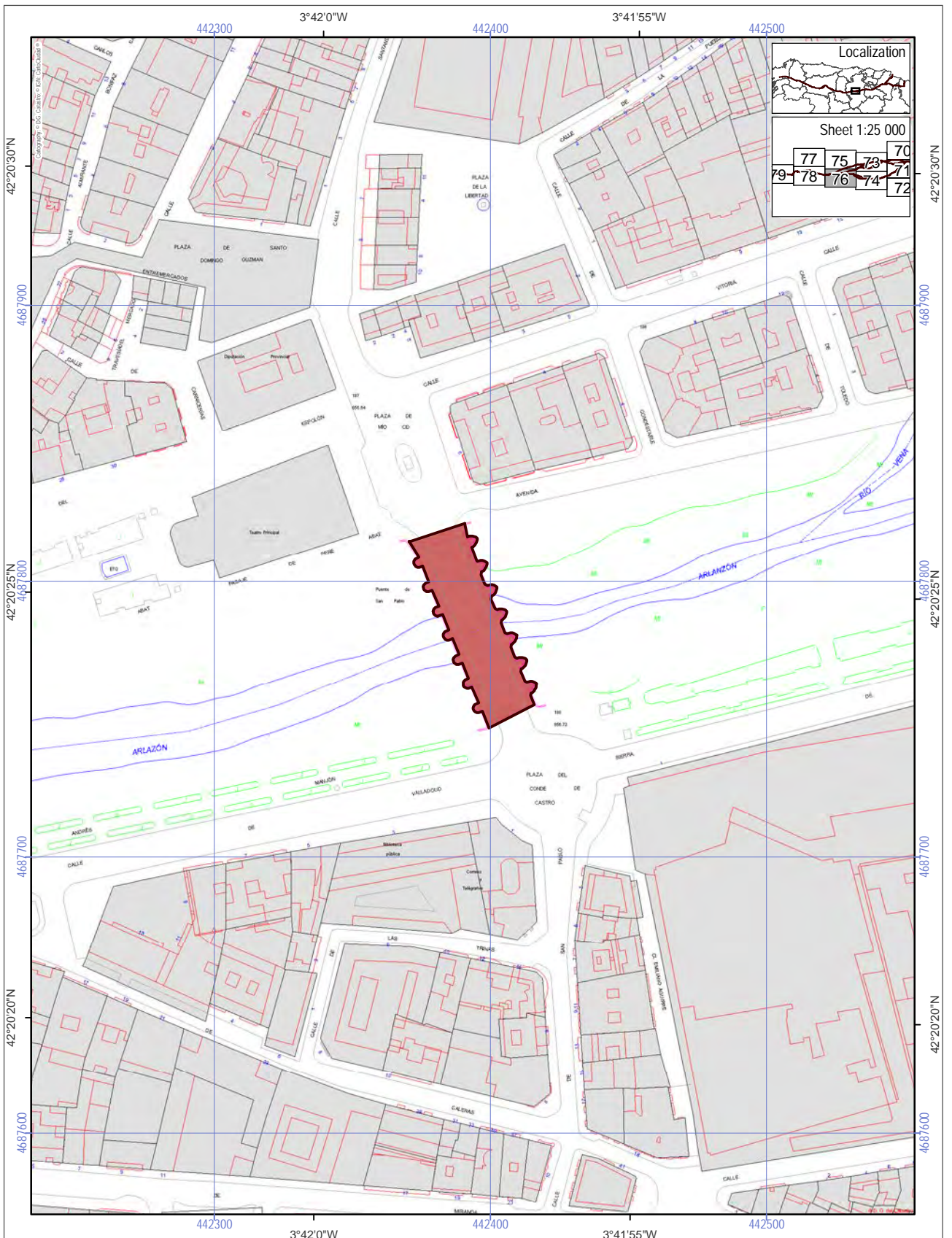
Sheet 1:25 000

77	75	73	70
79	78	76	74
71	72		

- World Heritage Property
- Route of Santiago de Compostela
- Associated structures (0.0930 ha)
- Buffer zone of the World Heritage Property



ROUTE OF SANTIAGO DE COMPOSTELA. WORLD HERITAGE
Castilla square bridge [1049]



Localization

Sheet 1:25 000

77	75	73	70
79	78	76	74
			72

World Heritage Property

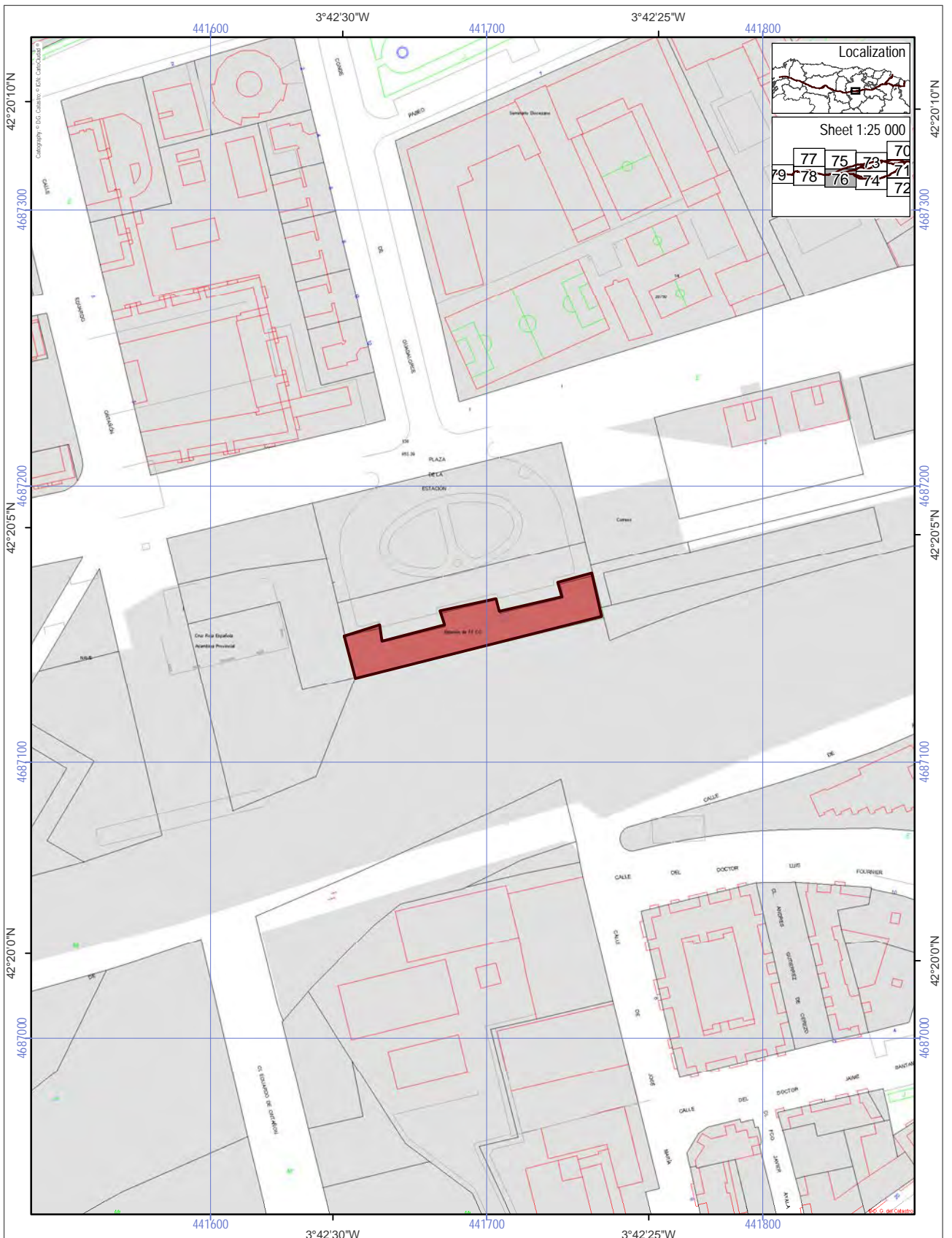
- Route of Santiago de Compostela
- Associated structures (0.1450 ha)
- Buffer zone of the World Heritage Property




Scale 1:2 000

0 50 100 m

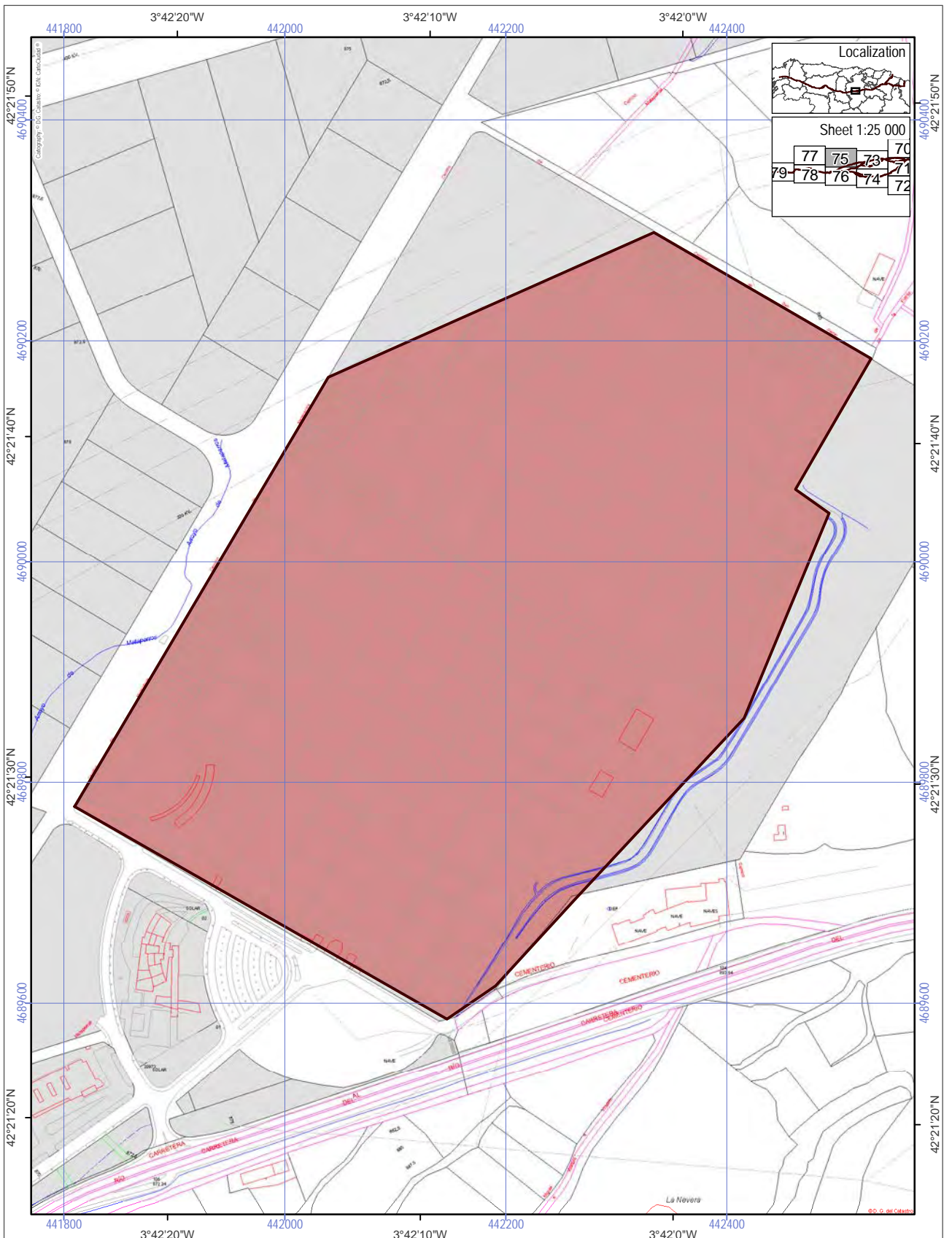
ETRS 1989, UTM Zone 30

ROUTE OF SANTIAGO DE COMPOSTELA. WORLD HERITAGE
 San Pablo bridge (St. Paul's bridge) [1050]



<p>World Heritage Property</p> <p> Route of Santiago de Compostela</p> <p> Associated structures (0.118 ha)</p> <p> Buffer zone of the World Heritage Property</p>	<p>Scale 1:2 000</p>  <p>0 50 100 m</p> <p>ETRS 1989, UTM Zone 30</p>	
-----------------------------------------------------------------------------------------------------------------------------------------------------------------------------------------------------------------------------------------------------------------------------------------------------------------------------------------------------------------------------------------------------------------------------	-----------------------------------------------------------------------------------------------------------------------------------------------------------	---------------------------------------------------------------------------------------

ROUTE OF SANTIAGO DE COMPOSTELA. WORLD HERITAGE
Railway station [1053]



World Heritage Property
 Route of Santiago de Compostela
 Associated structures (29.052 ha)
 Buffer zone of the World Heritage Property

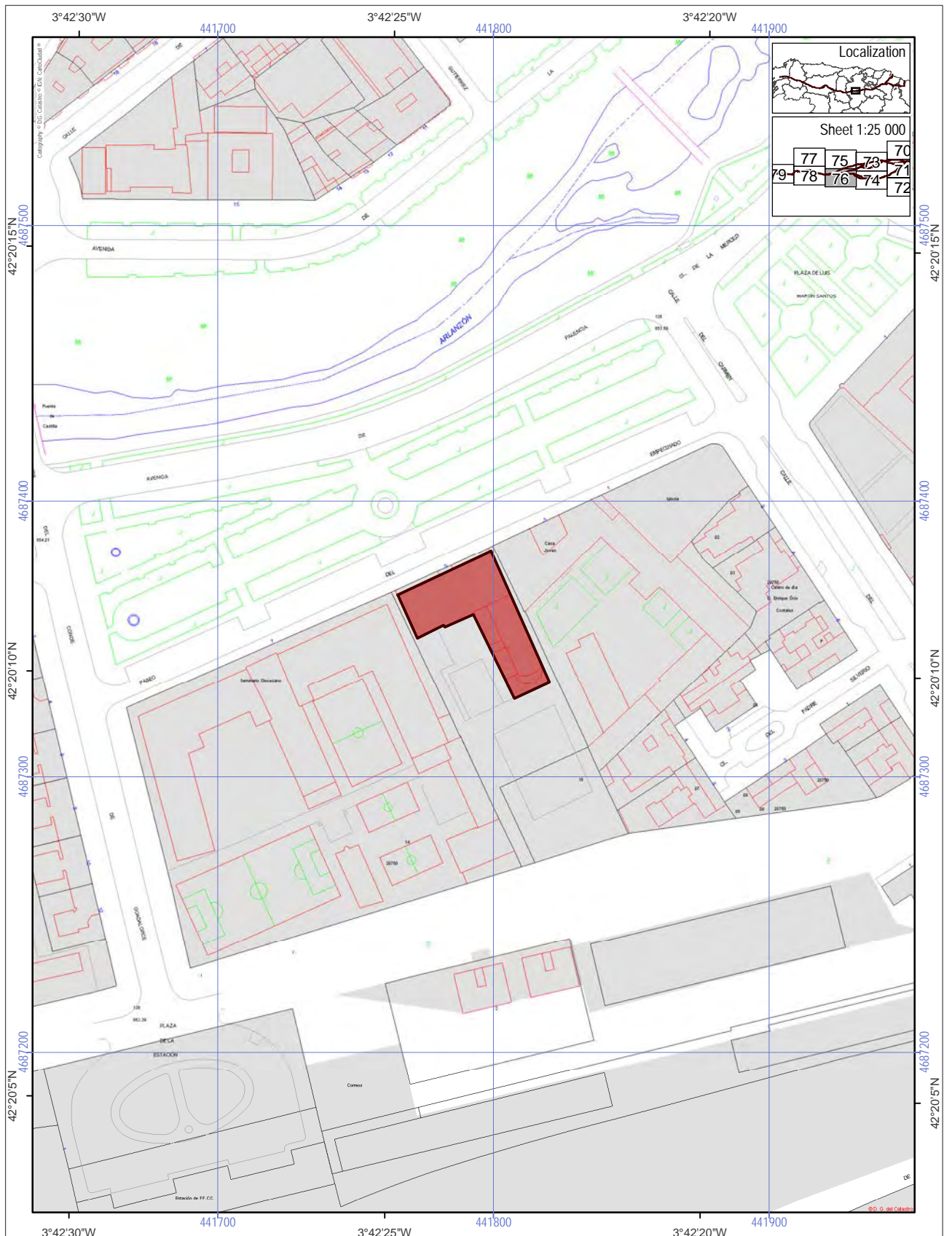
Scale 1:5 000

0 100 200 m

ETRS 1989, UTM Zone 30

NI

ROUTE OF SANTIAGO DE COMPOSTELA. WORLD HERITAGE
 San Jose Municipal cemetery [1054]



World Heritage Property

- Route of Santiago de Compostela
- Associated structures (1.486 ha)
- Buffer zone of the World Heritage Property

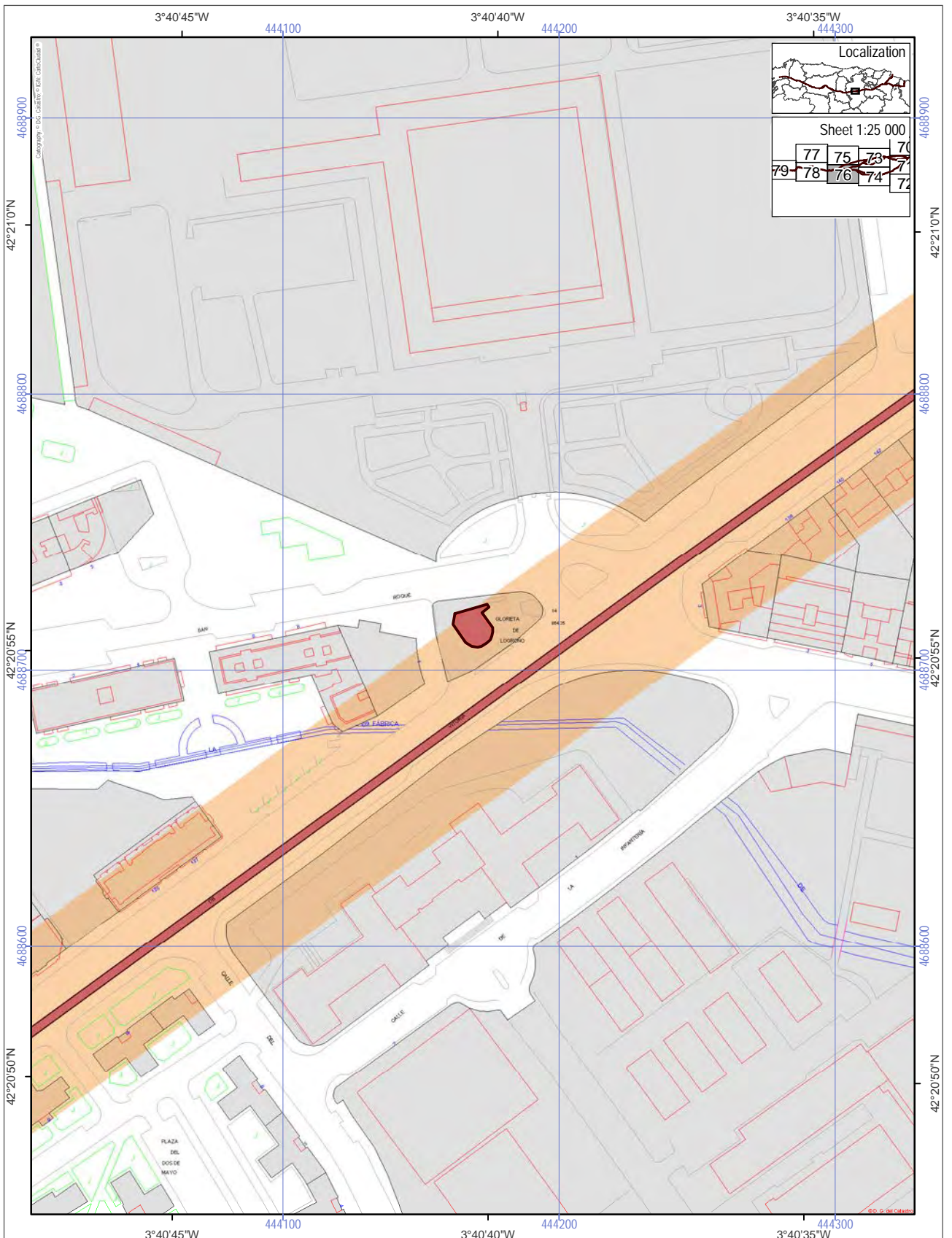
Scale 1:2 000




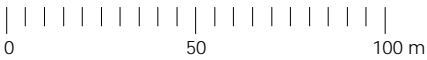

0 | 50 | 100 m

ETRS 1989, UTM Zone 30

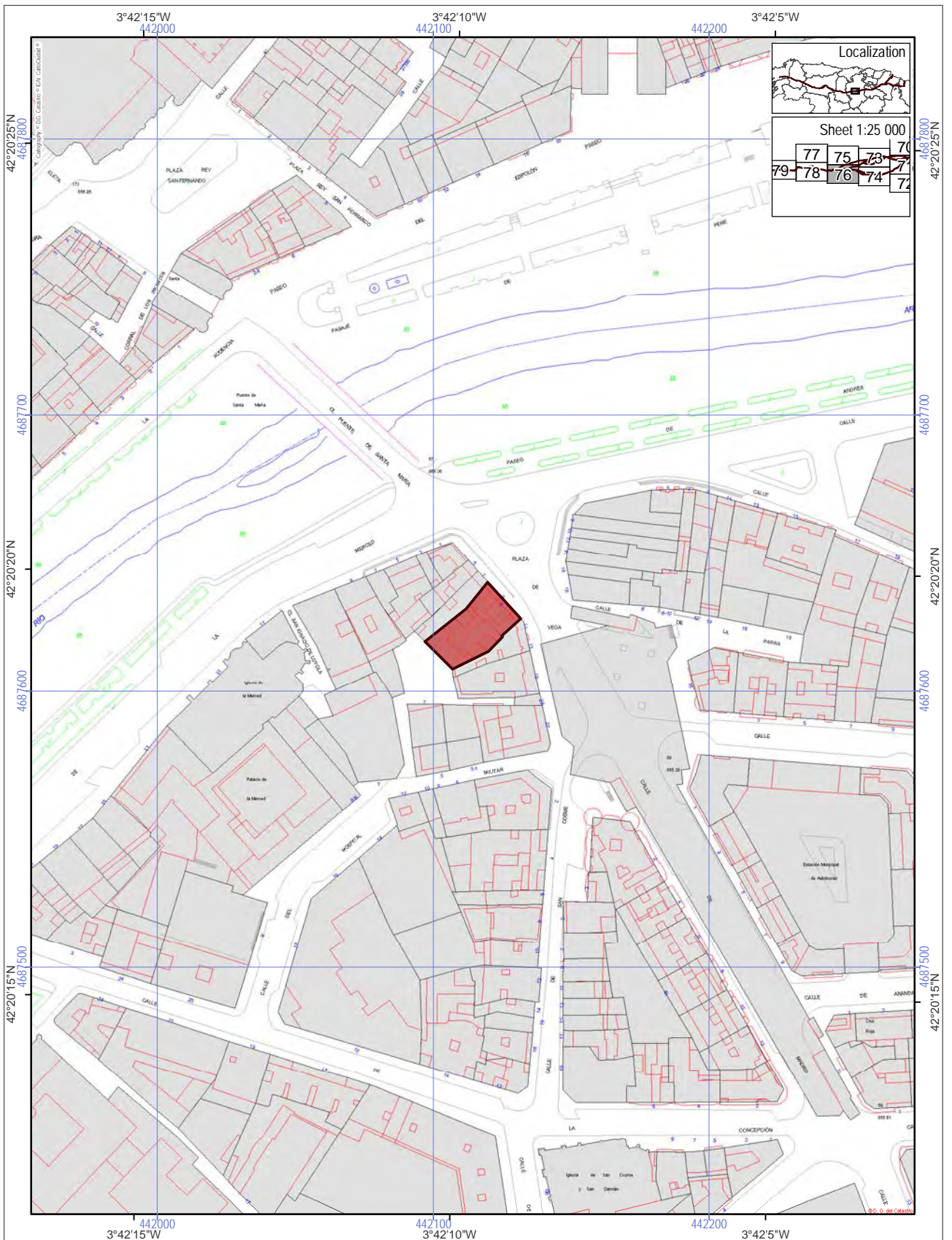
N

ROUTE OF SANTIAGO DE COMPOSTELA. WORLD HERITAGE
Convent of Adoratrices [1055]



World Heritage Property	Scale 1:2 000	
 Route of Santiago de Compostela  Associated structures (0.013 ha)		
 Buffer zone of the World Heritage Property	ETRS 1989, UTM Zone 30	

ROUTE OF SANTIAGO DE COMPOSTELA. WORLD HERITAGE
Petrol station [1057]



World Heritage Property
 Route of Santiago de Compostela
 Associated structures (0.031 ha)
 Buffer zone of the World Heritage Property

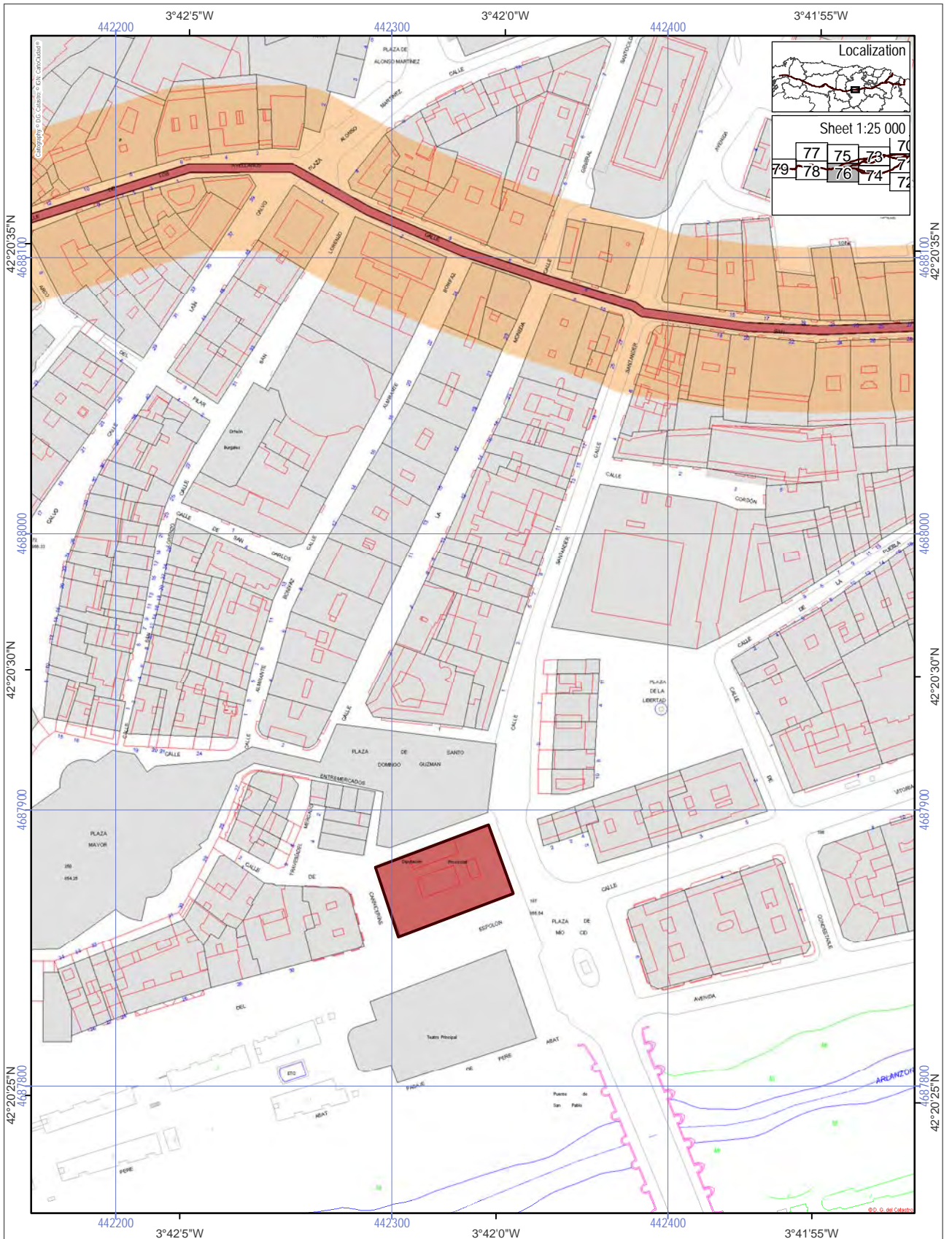
Scale 1:2 000

0 50 100 m

ETRS 1989, UTM Zone 30

N

ROUTE OF SANTIAGO DE COMPOSTELA. WORLD HERITAGE
 De la Vega square old consulate hostel [1058]

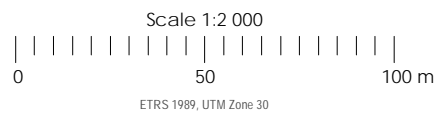


Localization

Sheet 1:25 000

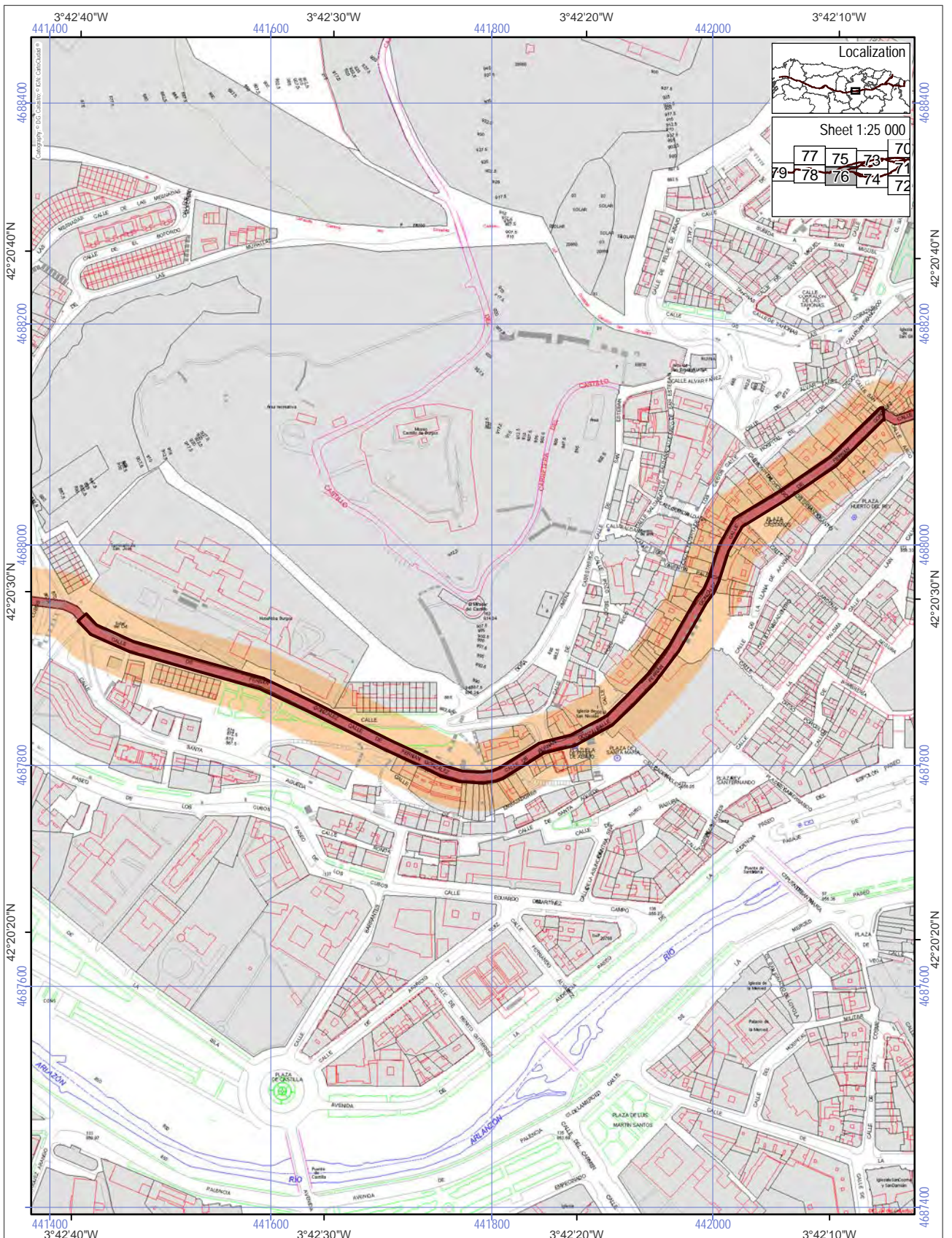
77	75	73	71
79	78	76	74

- World Heritage Property
- Route of Santiago de Compostela
- Associated structures (0.115 ha)
- Buffer zone of the World Heritage Property



ETRS 1989, UTM Zone 30





World Heritage Property

Route of Santiago de Compostela

Associated structures (0.363 ha)

Buffer zone of the World Heritage Property

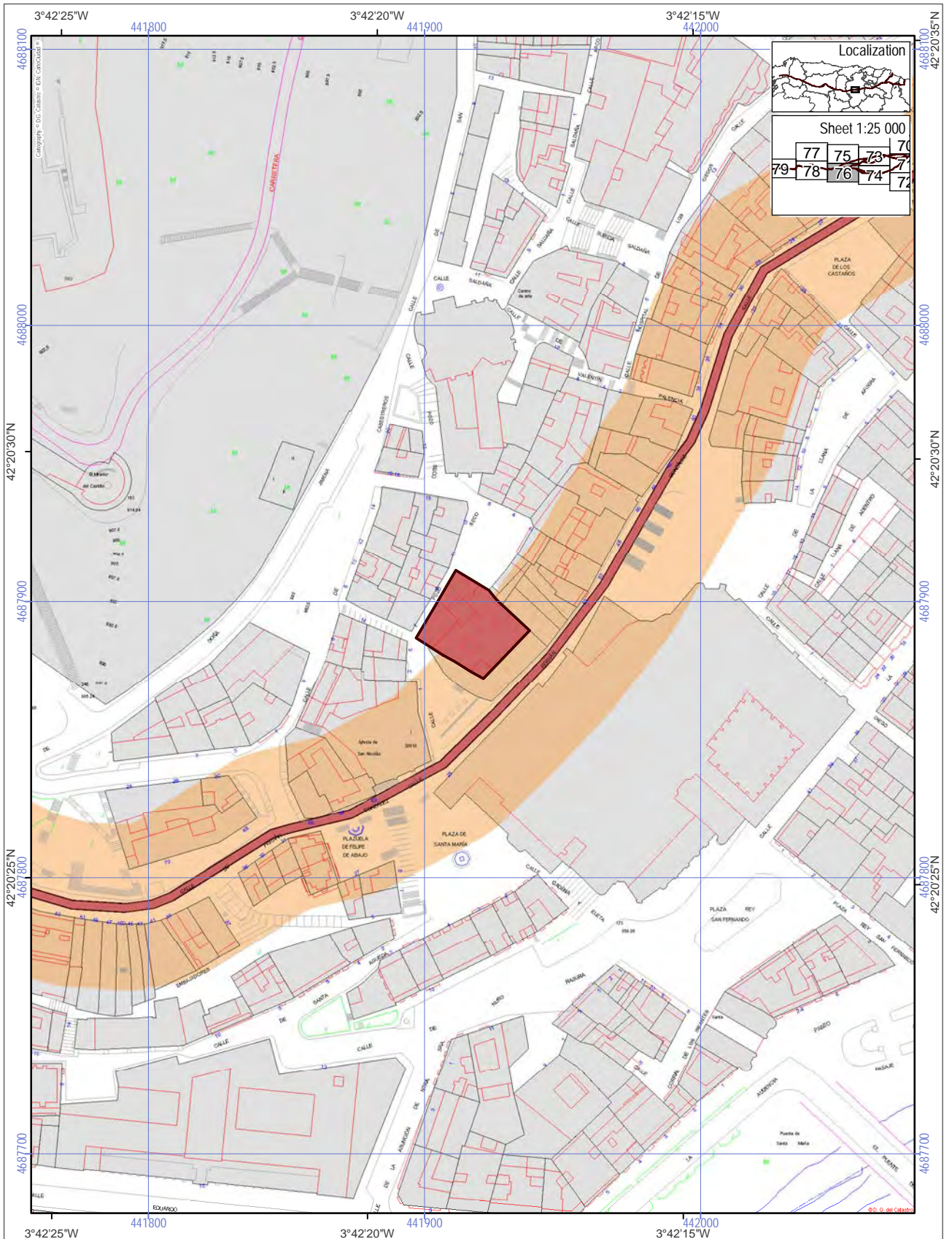
Scale 1:5 000

0 100 200 m

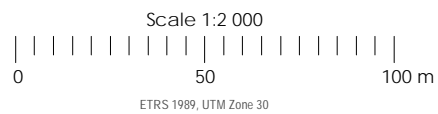
ETRS 1989, UTM Zone 30

NI

ROUTE OF SANTIAGO DE COMPOSTELA. WORLD HERITAGE
 Ferran Gonzalez street [1060]

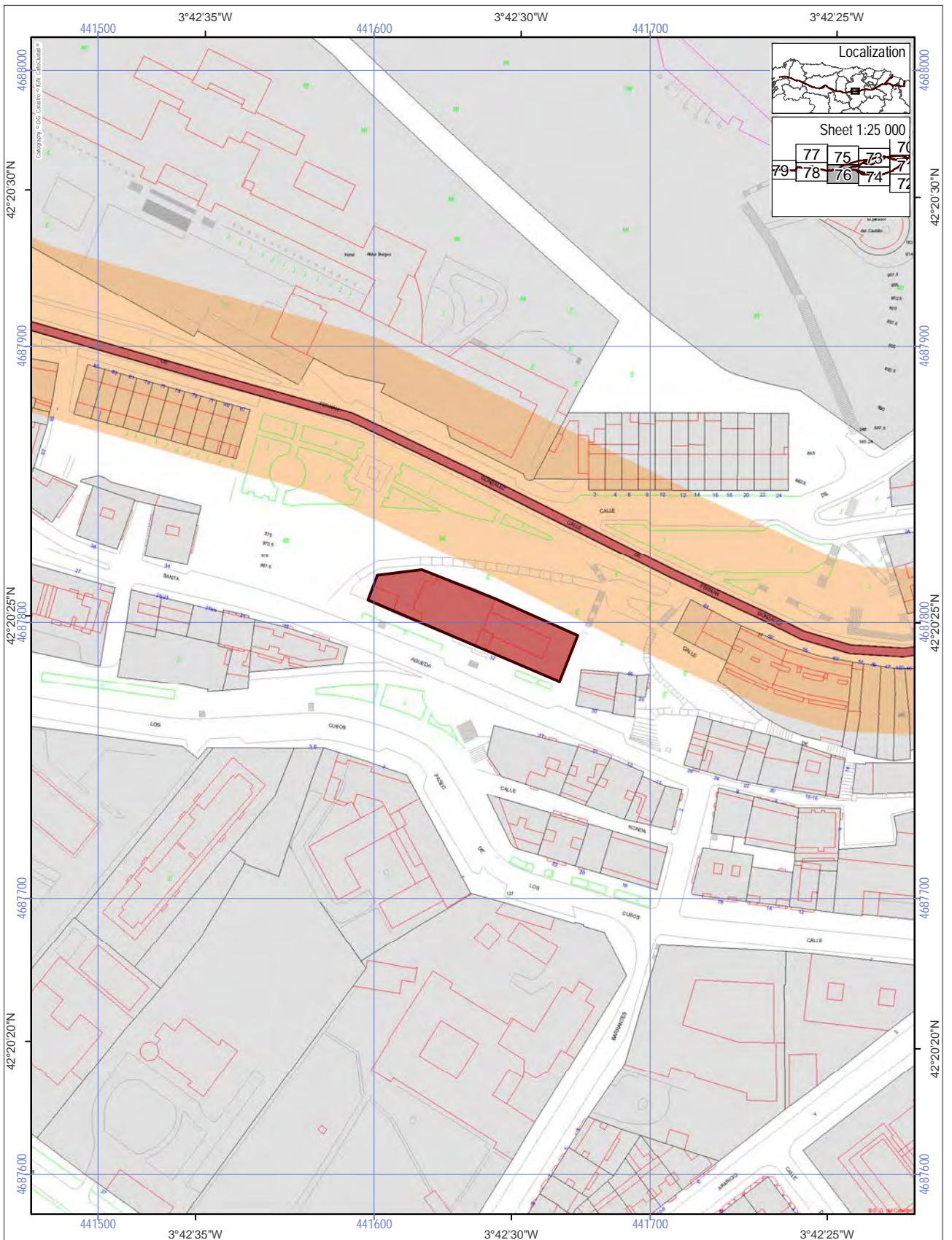


- World Heritage Property
- Route of Santiago de Compostela
- Associated structures (0.084 ha)
- Buffer zone of the World Heritage Property



ETRS 1989, UTM Zone 30

ROUTE OF SANTIAGO DE COMPOSTELA. WORLD HERITAGE
Castifale palace [1061]



World Heritage Property

Route of Santiago de Compostela

Associated structures (0.131 ha)

Buffer zone of the World Heritage Property

Scale 1:2 000

0 50 100 m

ETRS 1989, UTM Zone 30

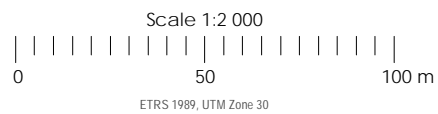
N

ROUTE OF SANTIAGO DE COMPOSTELA. WORLD HERITAGE

Alhondiga county prison [1062]

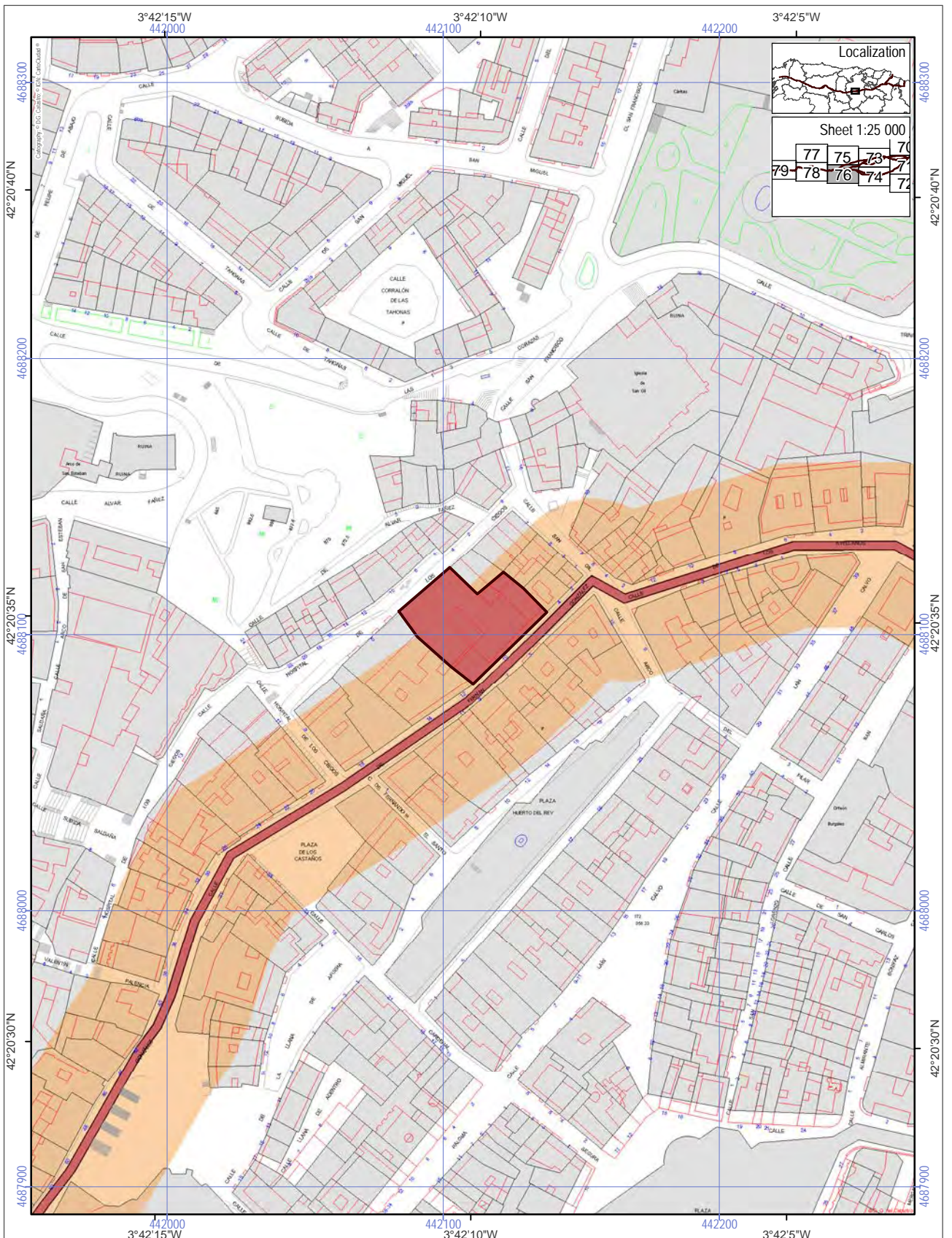


- World Heritage Property
- Route of Santiago de Compostela
- Associated structures (0.085 ha)
- Buffer zone of the World Heritage Property



ETRS 1989, UTM Zone 30

ROUTE OF SANTIAGO DE COMPOSTELA. WORLD HERITAGE
House of the Cubos [1063]



World Heritage Property

Route of Santiago de Compostela

Associated structures (0.122 ha)

Buffer zone of the World Heritage Property

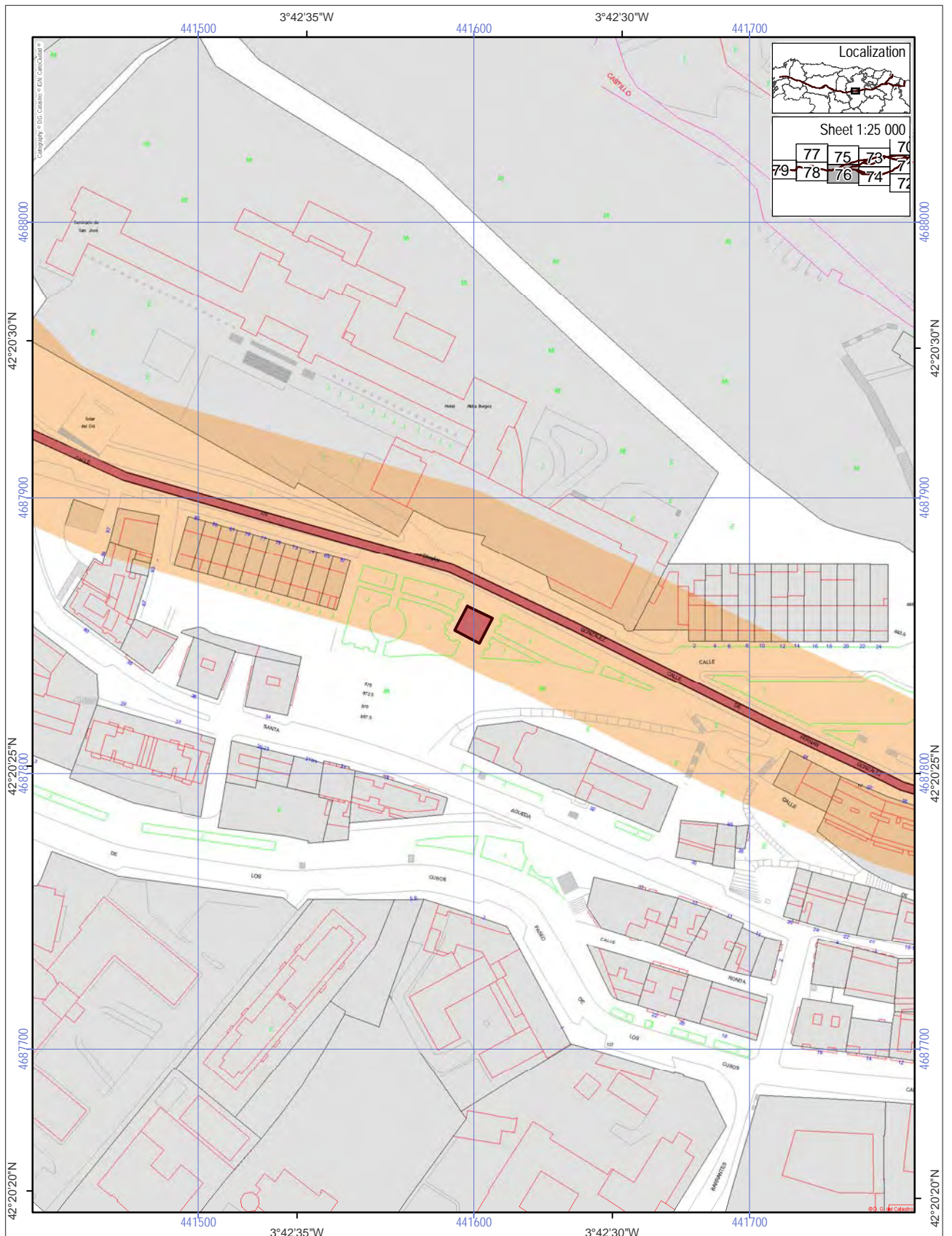
Scale 1:2 000

0 50 100 m

ETRS 1989, UTM Zone 30

North arrow symbol

ROUTE OF SANTIAGO DE COMPOSTELA. WORLD HERITAGE
 Flour mill [1065]



World Heritage Property

- Route of Santiago de Compostela
- Associated structures (0.001 ha)
- Buffer zone of the World Heritage Property

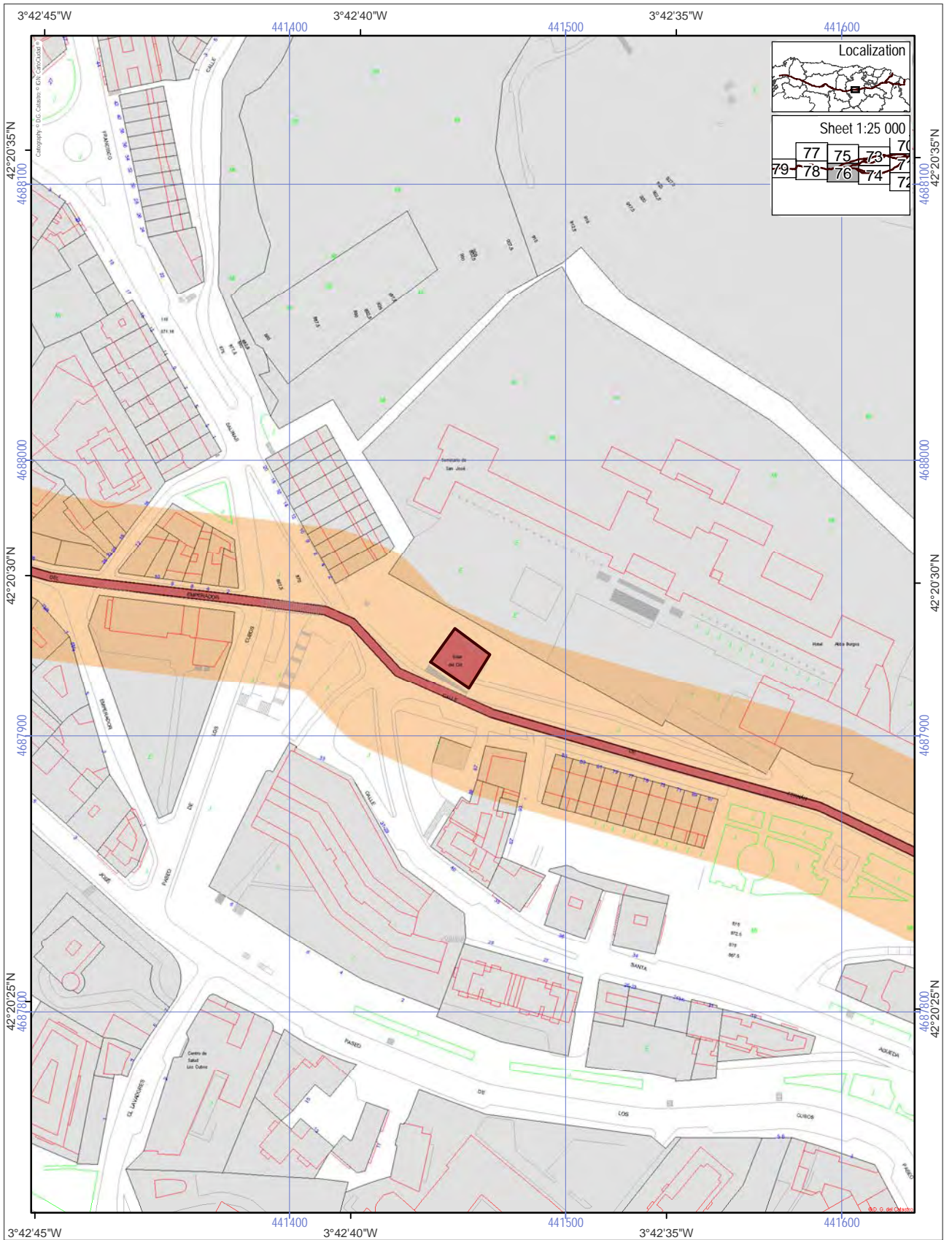
Scale 1:2 000

0 | 50 | 100 m

ETRS 1989, UTM Zone 30

N

ROUTE OF SANTIAGO DE COMPOSTELA. WORLD HERITAGE
El Empecinado monument (nickname of a Spanish hero) [1066]



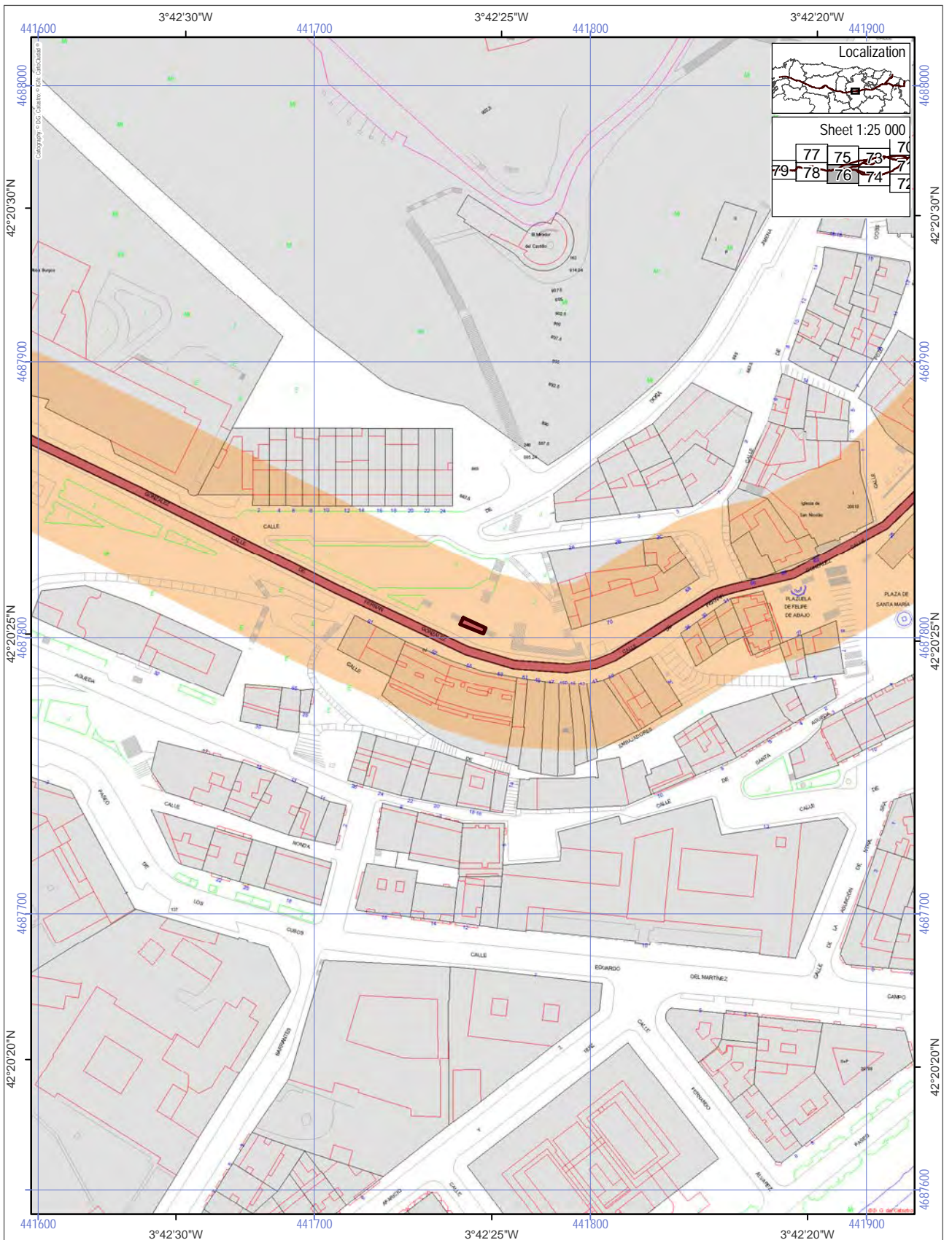
Localization

Sheet 1:25 000

77	75	73	71
79	78	76	74

<ul style="list-style-type: none"> World Heritage Property Route of Santiago de Compostela Associated structures (0.002 ha) Buffer zone of the World Heritage Property 	<p>Scale 1:2 000</p> <p>0 50 100 m</p> <p>ETRS 1989, UTM Zone 30</p>	
----------------------------------------------------------------------------------------------------------------------------------------------------------------------------------------------------------------------	----------------------------------------------------------------------	--

ROUTE OF SANTIAGO DE COMPOSTELA. WORLD HERITAGE
El Cid Monument [1067]



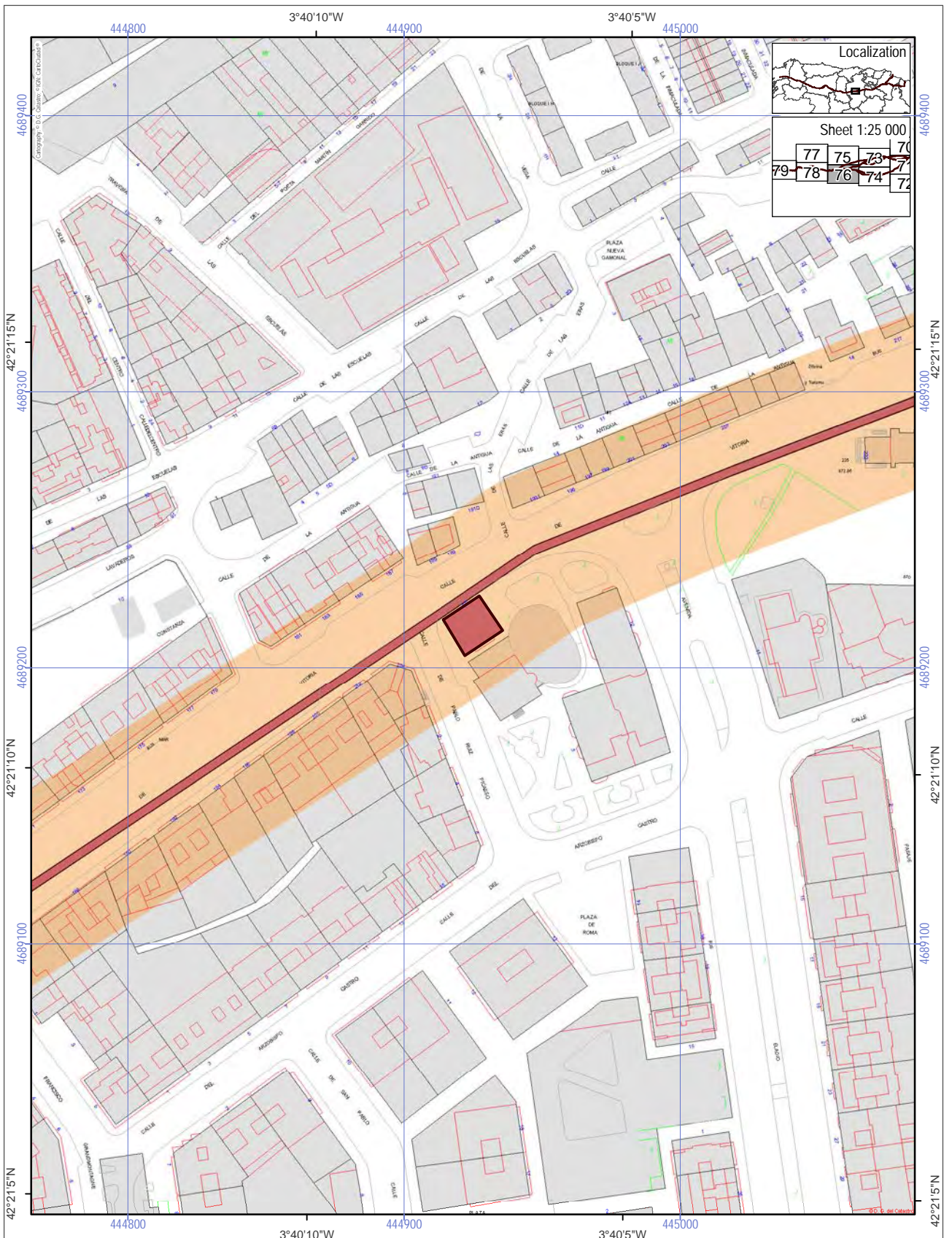
World Heritage Property
 Route of Santiago de Compostela
 Associated structures (0.001 ha)
 Buffer zone of the World Heritage Property

Scale 1:2 000
 0 50 100 m
 ETRS 1989, UTM Zone 30

ROUTE OF SANTIAGO DE COMPOSTELA. WORLD HERITAGE
 Fernan Gonzalez Arch Monument [1068]



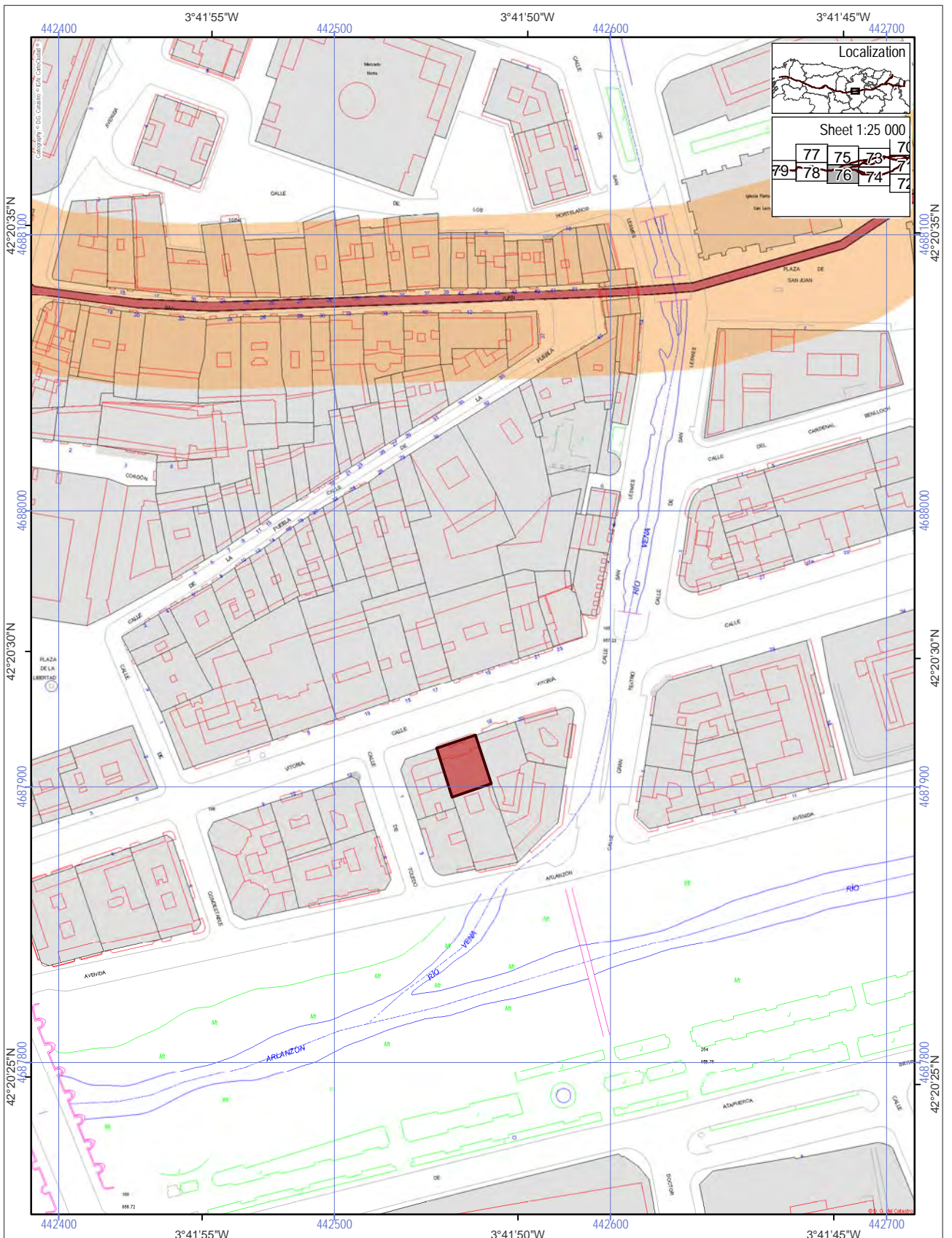
ROUTE OF SANTIAGO DE COMPOSTELA. WORLD HERITAGE
San Martin Doorway [1069]



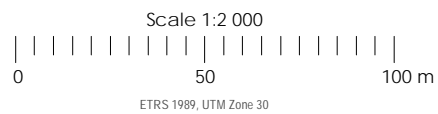
World Heritage Property
 Route of Santiago de Compostela
 Associated structures (0.024 ha)
 Buffer zone of the World Heritage Property

Scale 1:2 000
 0 50 100 m
 ETRS 1989, UTM Zone 30

ROUTE OF SANTIAGO DE COMPOSTELA. WORLD HERITAGE
 Vitoria street house [1070]

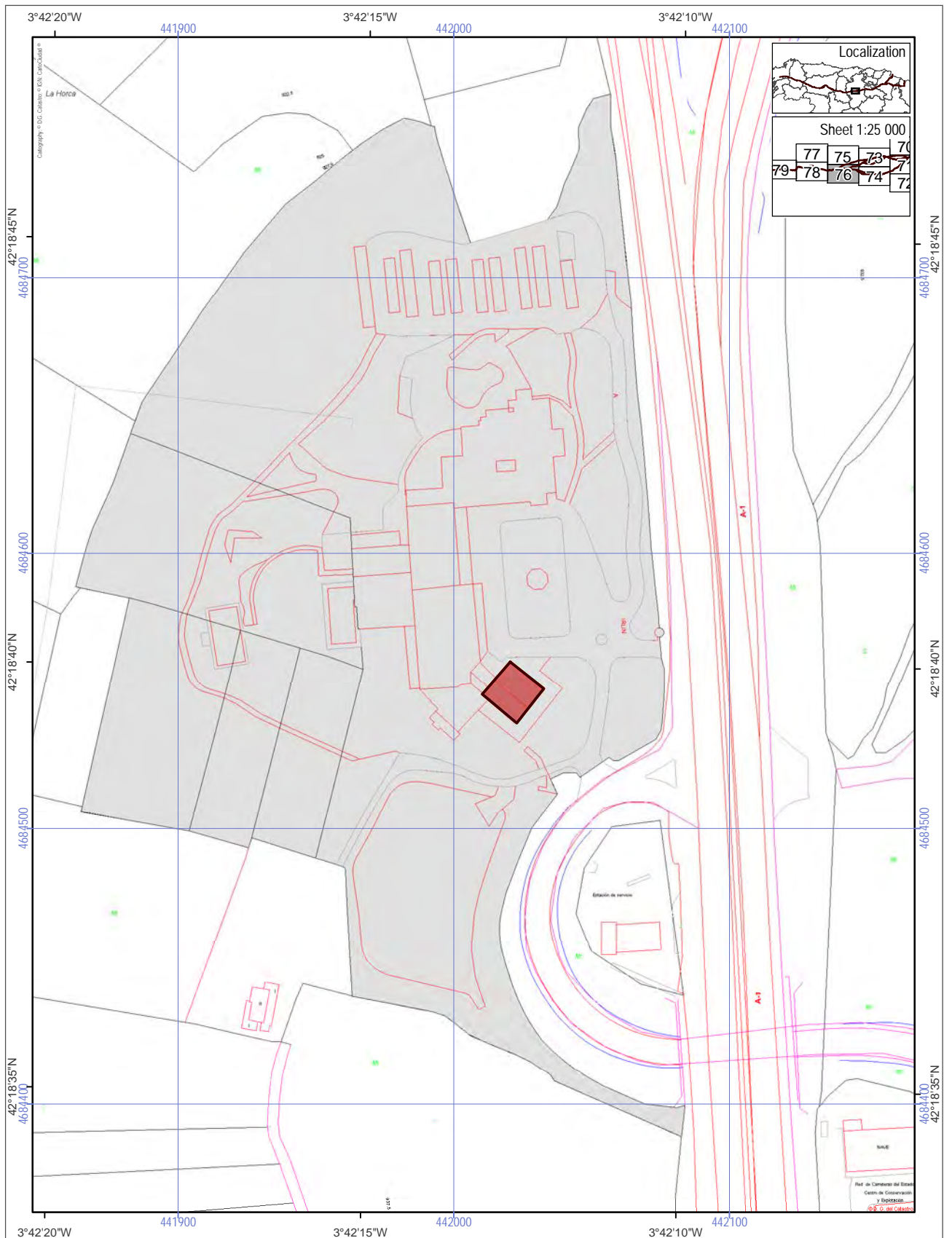


- World Heritage Property
- Route of Santiago de Compostela
- Associated structures (0.028 ha)
- Buffer zone of the World Heritage Property

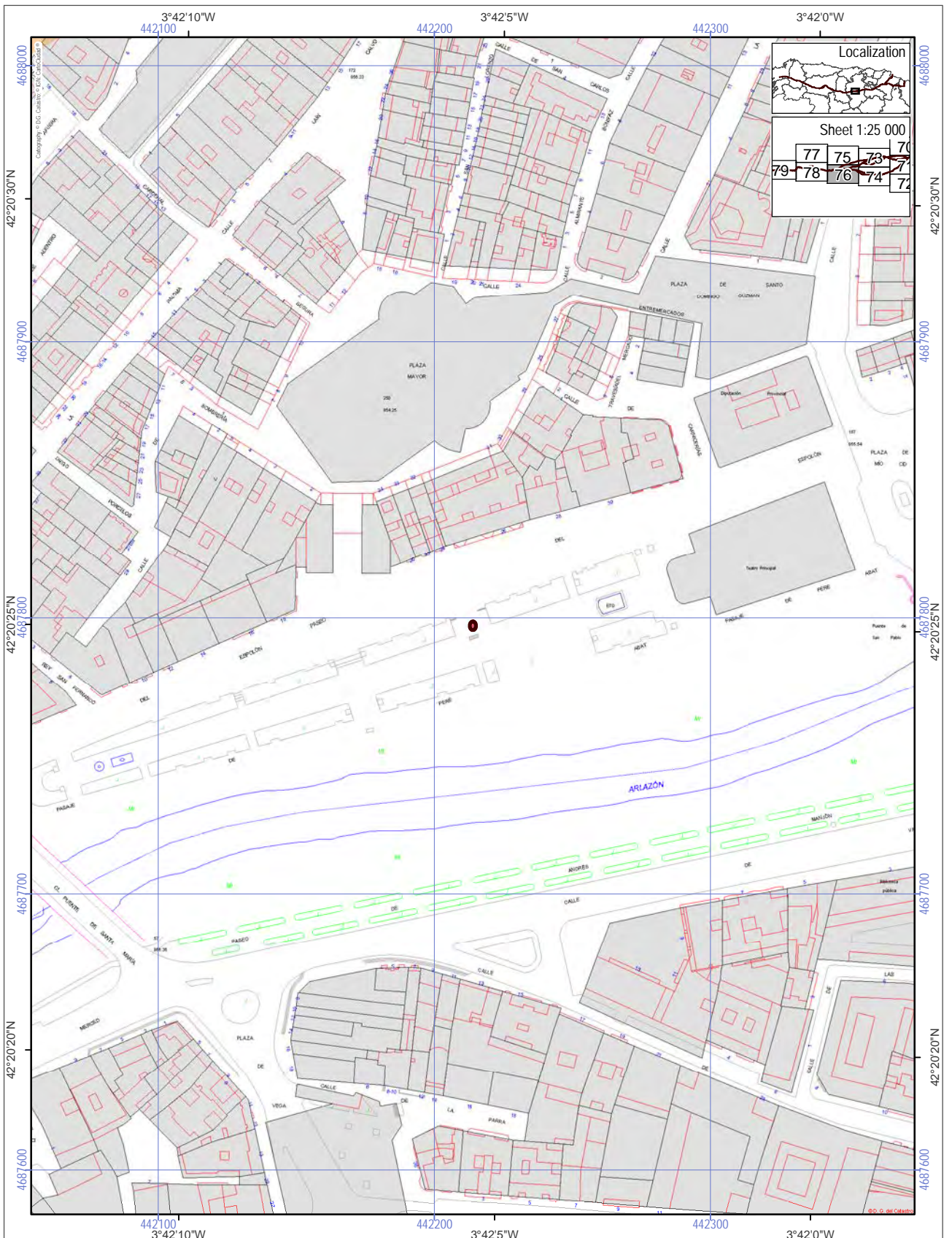


ETRS 1989, UTM Zone 30

ROUTE OF SANTIAGO DE COMPOSTELA. WORLD HERITAGE
Avenida cinema [1071]



ROUTE OF SANTIAGO DE COMPOSTELA. WORLD HERITAGE
Tower of Albillos [1072]



World Heritage Property
 Route of Santiago de Compostela
 Associated structures (0.005 ha)
 Buffer zone of the World Heritage Property

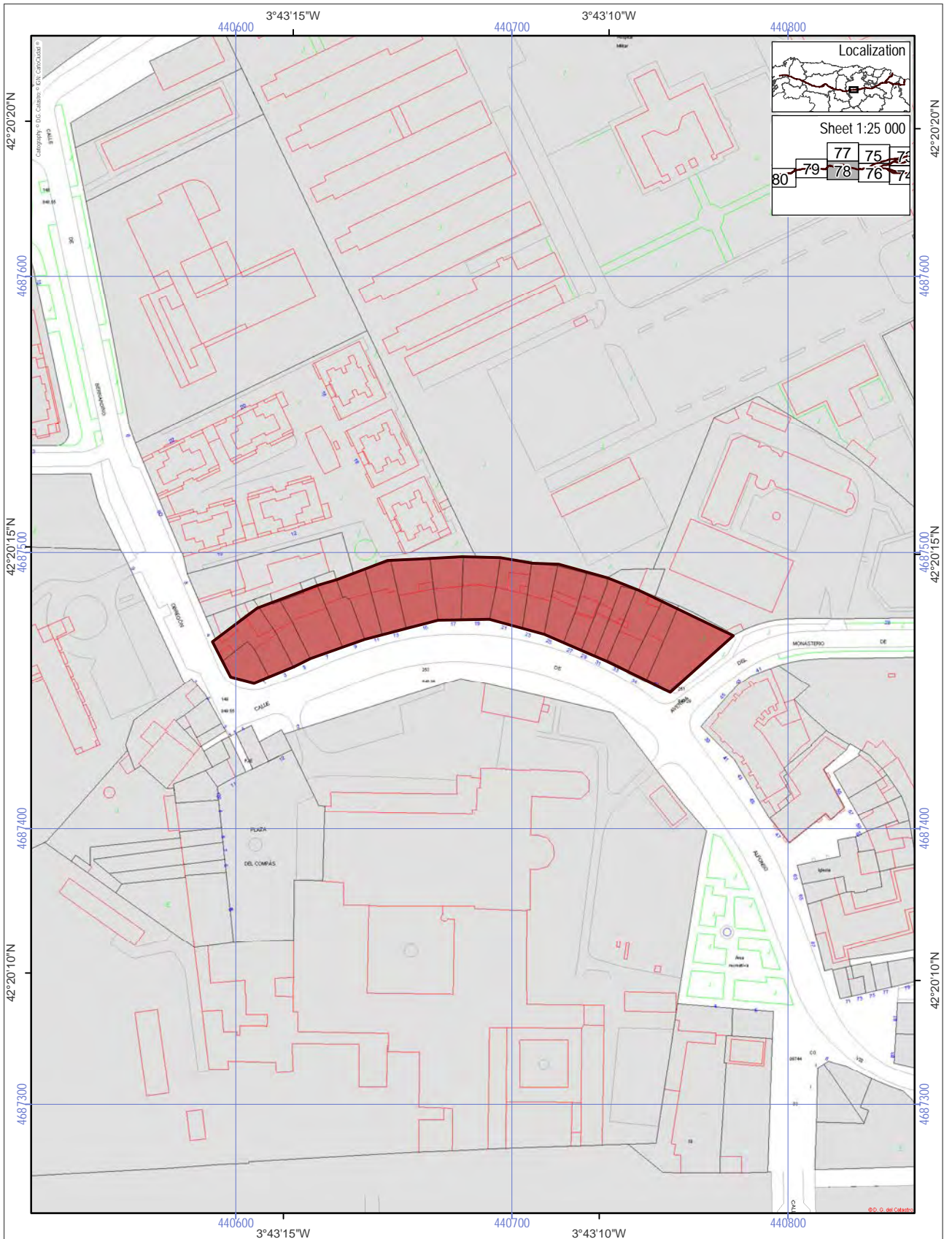
Scale 1:2 000

0 50 100 m

ETRS 1989, UTM Zone 30

N

ROUTE OF SANTIAGO DE COMPOSTELA. WORLD HERITAGE
 Espolón small music temple [1073]



World Heritage Property

- Route of Santiago de Compostela
- Associated structures (0.451 ha)
- Buffer zone of the World Heritage Property

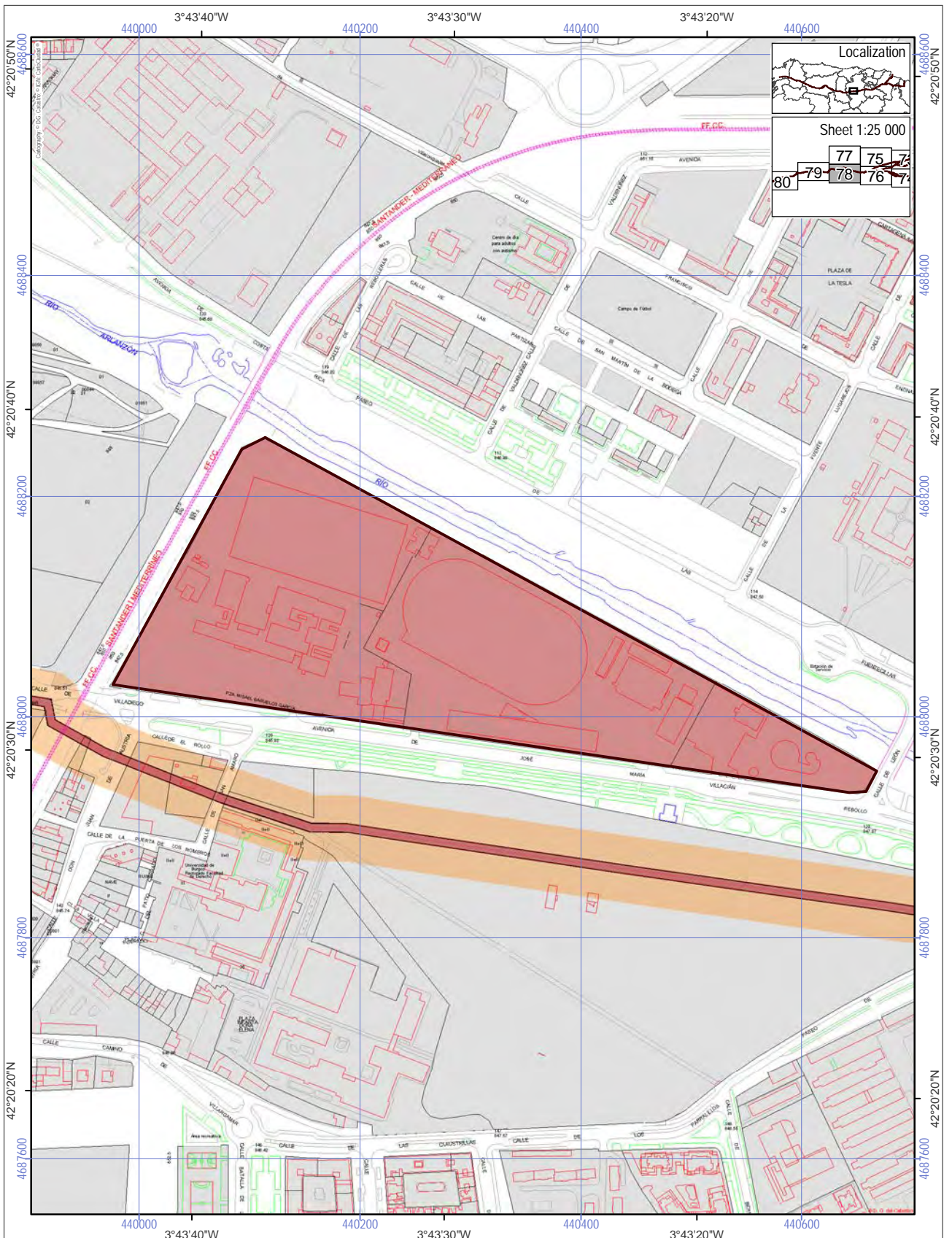
Scale 1:2 000

0 | 50 | 100 m

ETRS 1989, UTM Zone 30

N

ROUTE OF SANTIAGO DE COMPOSTELA. WORLD HERITAGE
Las Huelgas neighbourhood [1074]



Localization

Sheet 1:25 000

77	75	73
80	79	78
	76	74

World Heritage Property

Route of Santiago de Compostela

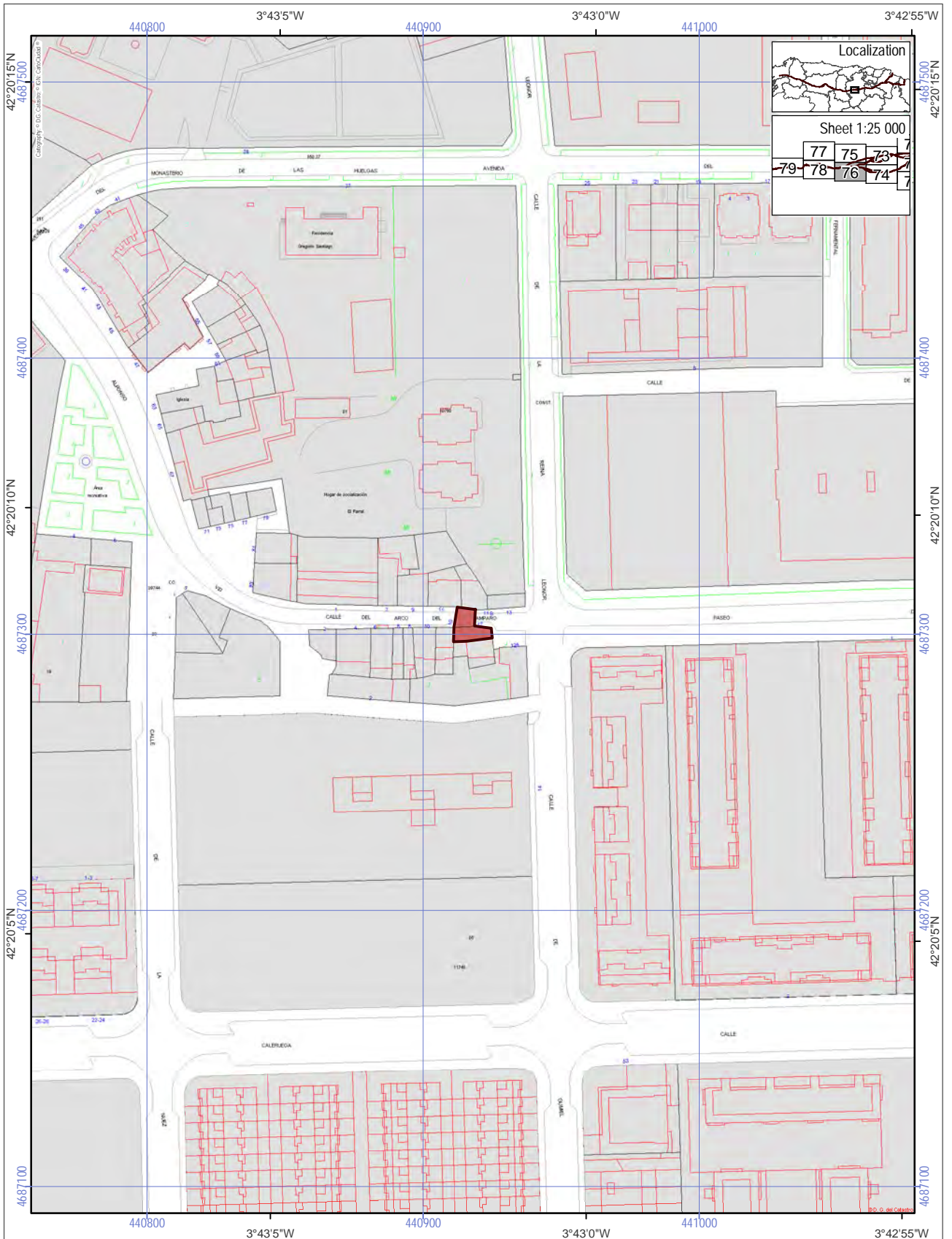
Associated structures (9.169 ha)

Buffer zone of the World Heritage Property

Scale 1:5 000

ETRS 1989, UTM Zone 30

ROUTE OF SANTIAGO DE COMPOSTELA. WORLD HERITAGE
 San Amaro neighbourhood [1075]



World Heritage Property
 Route of Santiago de Compostela
 Associated structures (0.012 ha)
 Buffer zone of the World Heritage Property

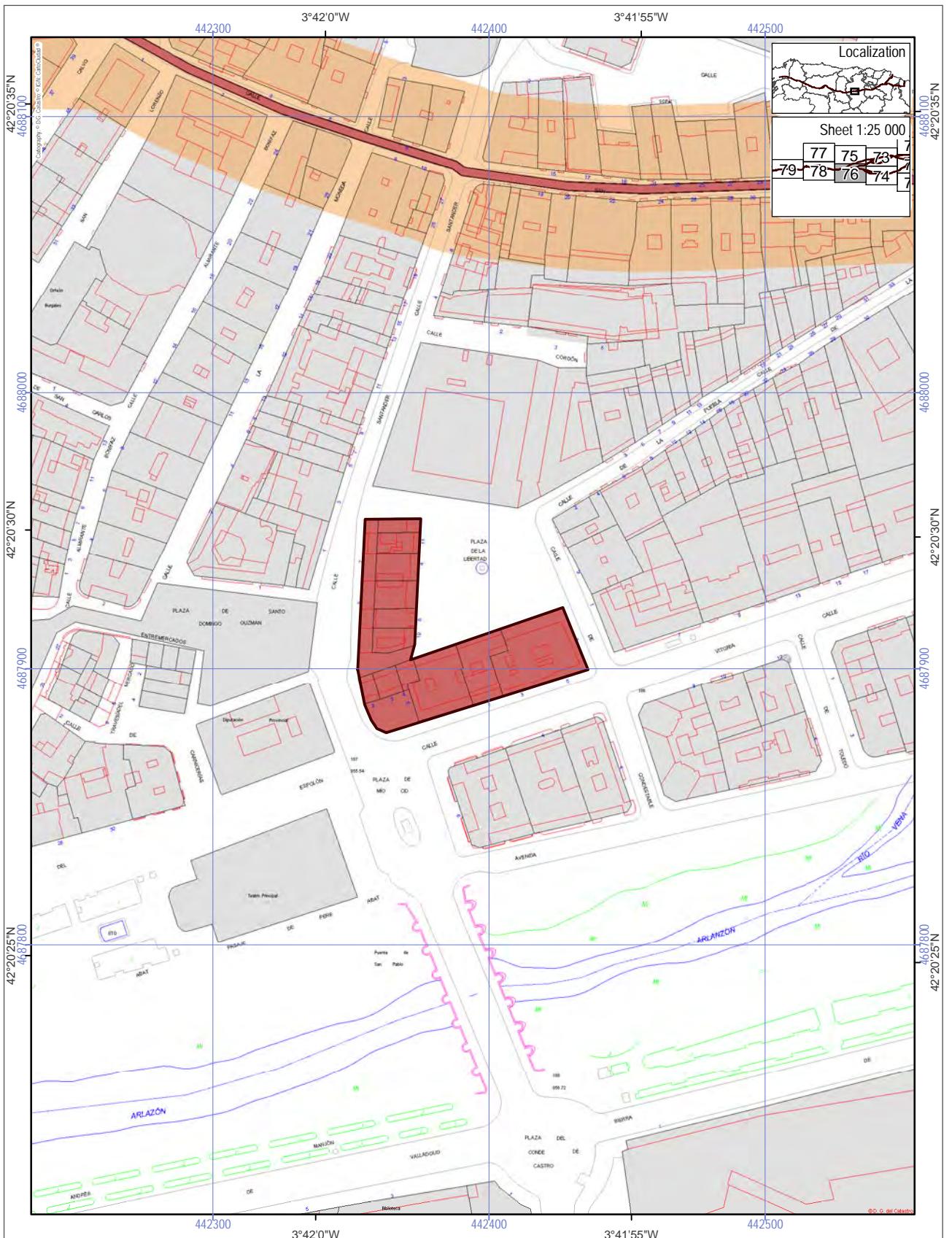
Scale 1:2 000

0 50 100 m

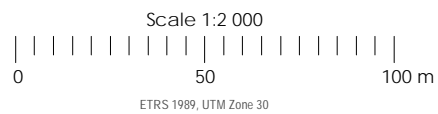
ETRS 1989, UTM Zone 30

NI

ROUTE OF SANTIAGO DE COMPOSTELA. WORLD HERITAGE
 Alfonso VIII's Doorway [1076]

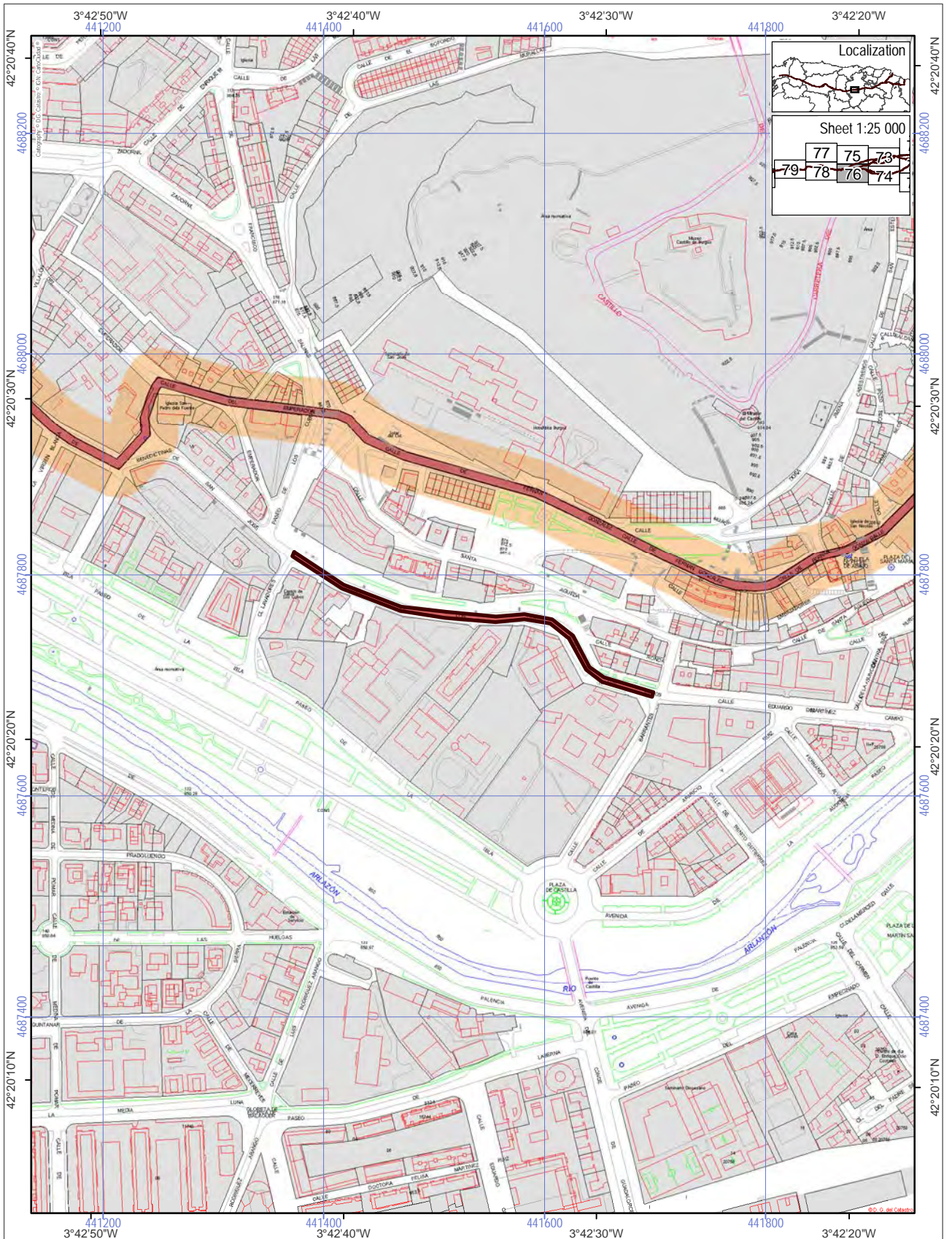


- World Heritage Property
- Route of Santiago de Compostela
- Associated structures (0.297 ha)
- Buffer zone of the World Heritage Property

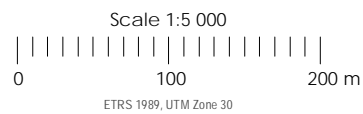


ETRS 1989, UTM Zone 30

ROUTE OF SANTIAGO DE COMPOSTELA. WORLD HERITAGE
Old town (Libertad square) quarter [1077]



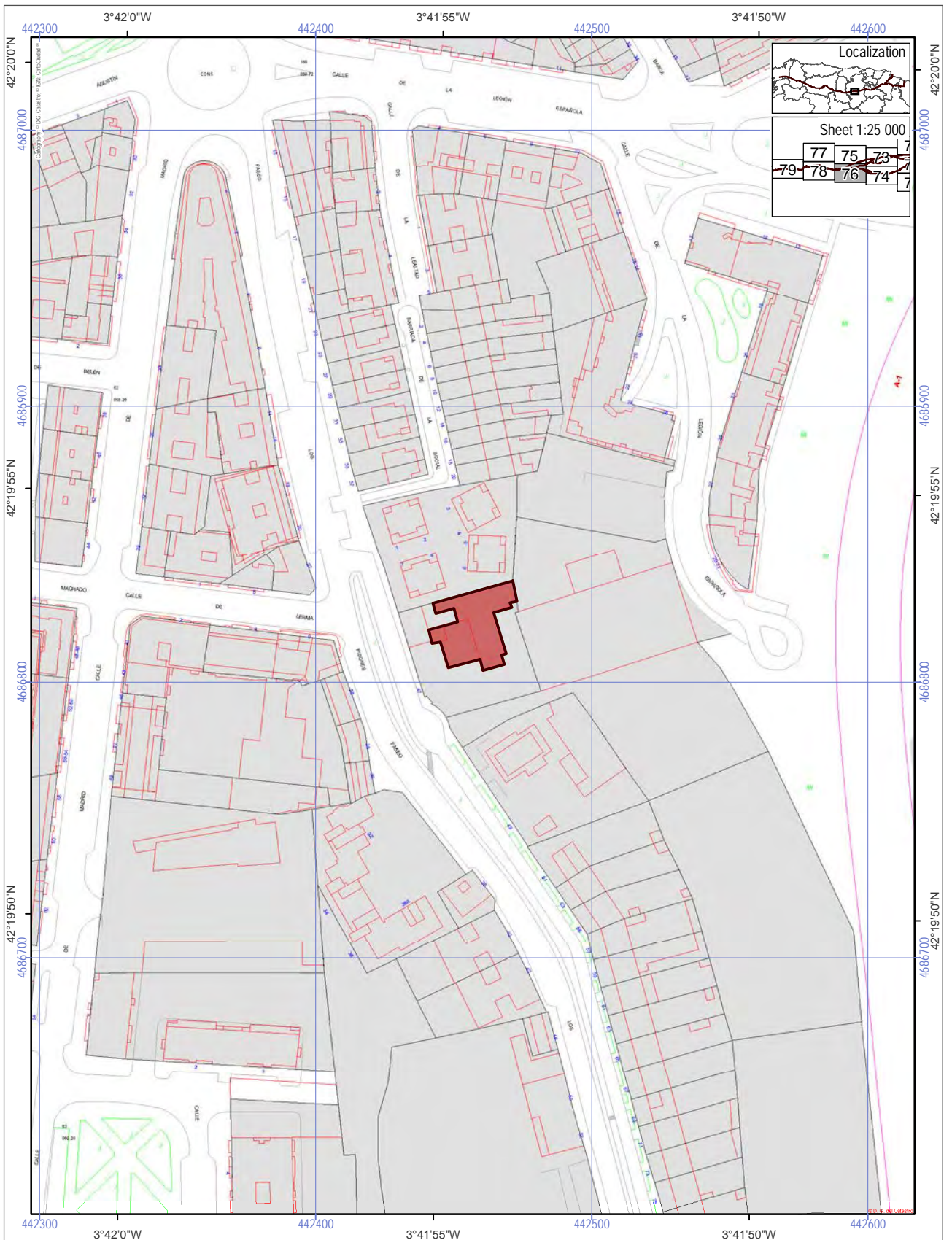
- World Heritage Property
- Route of Santiago de Compostela
- Associated structures (0.147 ha)
- Buffer zone of the World Heritage Property



ETRS 1989, UTM Zone 30



ROUTE OF SANTIAGO DE COMPOSTELA. WORLD HERITAGE
Cubos walk [1078]

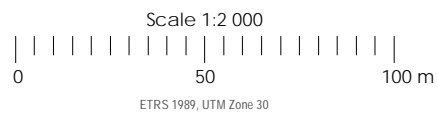


Localization

Sheet 1:25 000

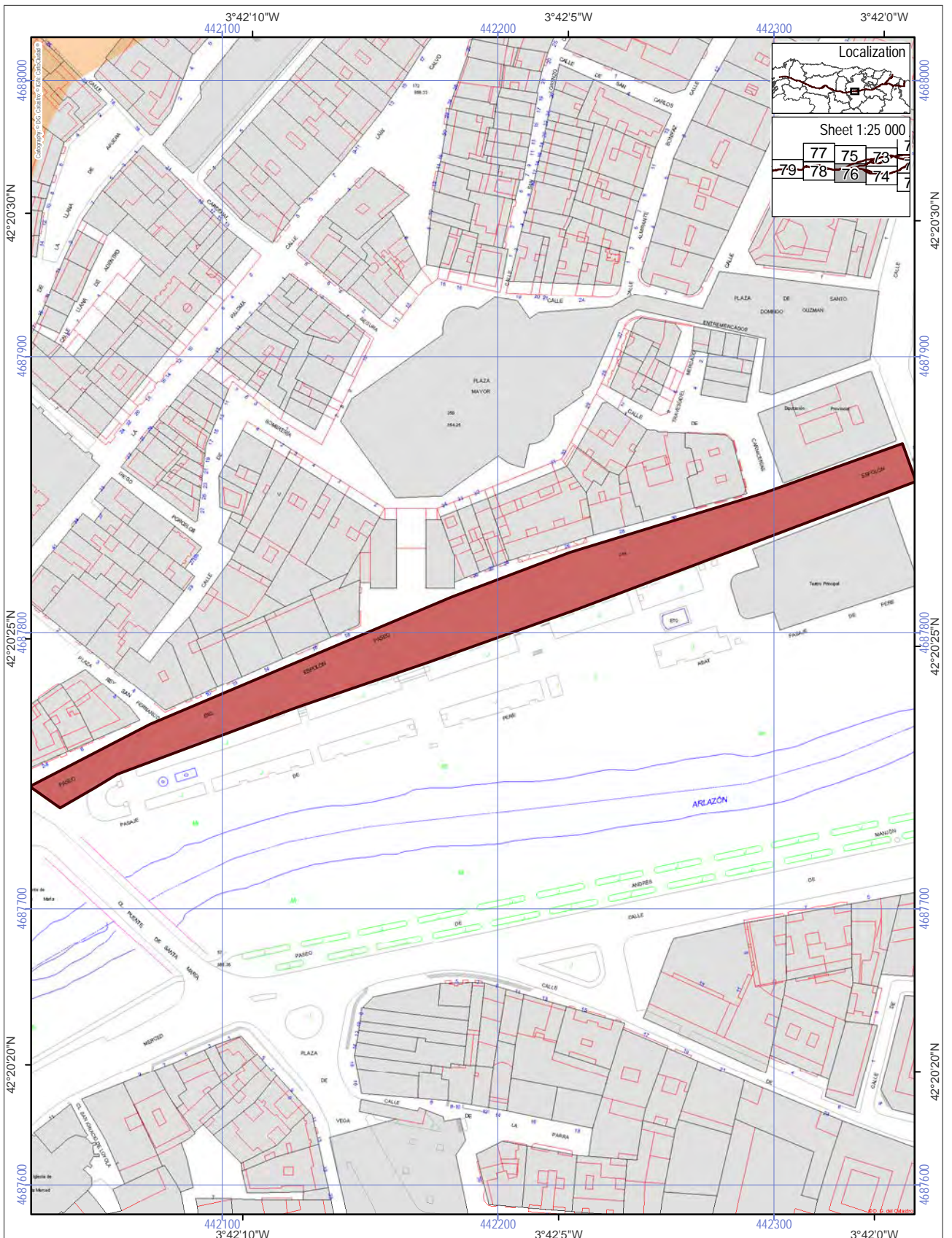
77	75	73
79	78	76
		74

- World Heritage Property
- Route of Santiago de Compostela
- Associated structures (0.064 ha)
- Buffer zone of the World Heritage Property



ETRS 1989, UTM Zone 30

ROUTE OF SANTIAGO DE COMPOSTELA. WORLD HERITAGE
Las Adelfas villa [1079]

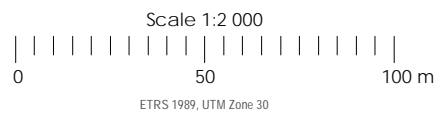


Localization

Sheet 1:25 000

77	75	73
79	78	76
		74

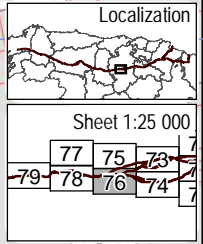
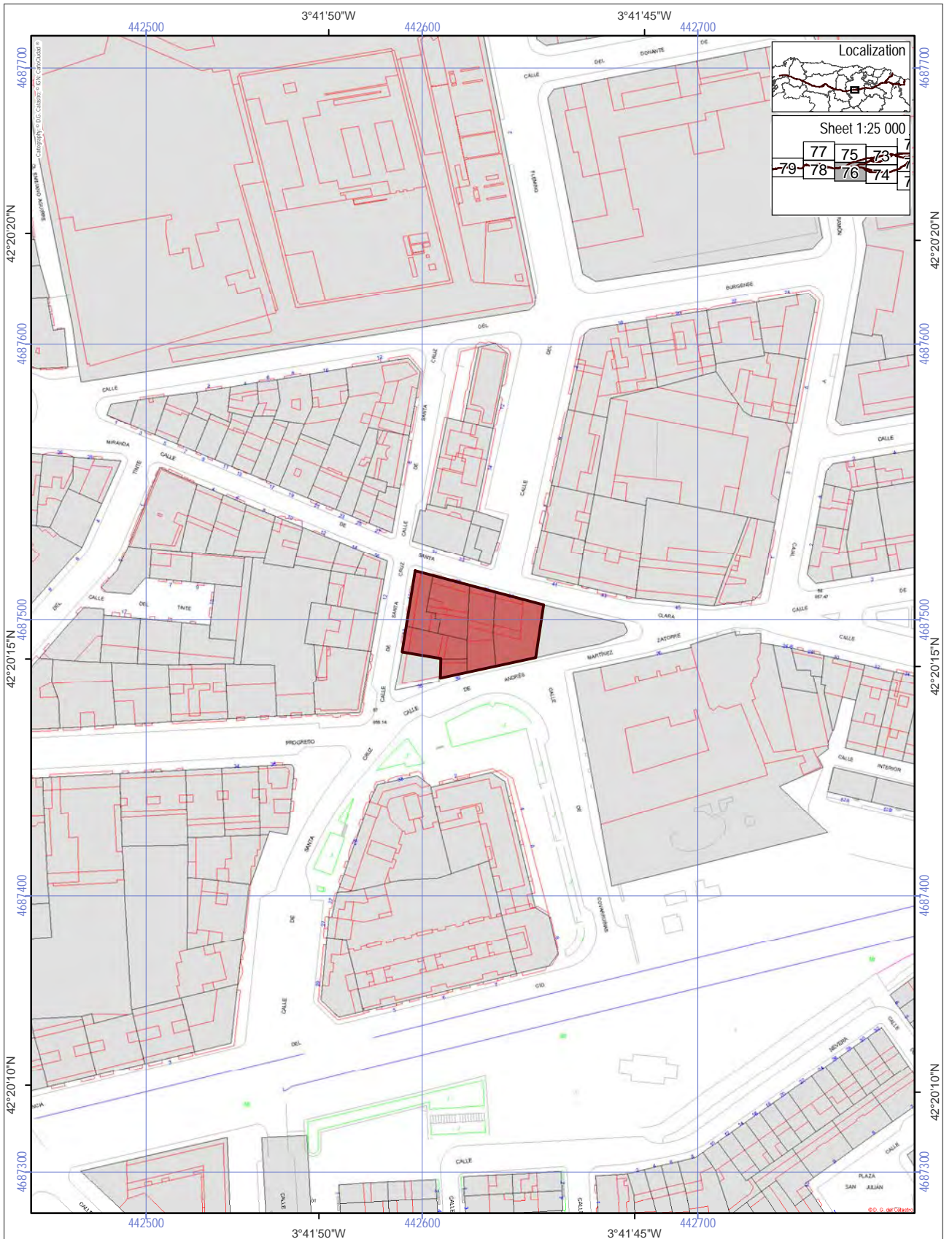
- World Heritage Property
- Route of Santiago de Compostela
- Associated structures (0.549 ha)
- Buffer zone of the World Heritage Property



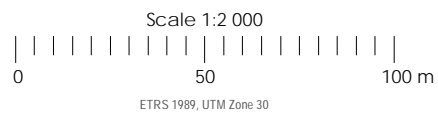
ETRS 1989, UTM Zone 30



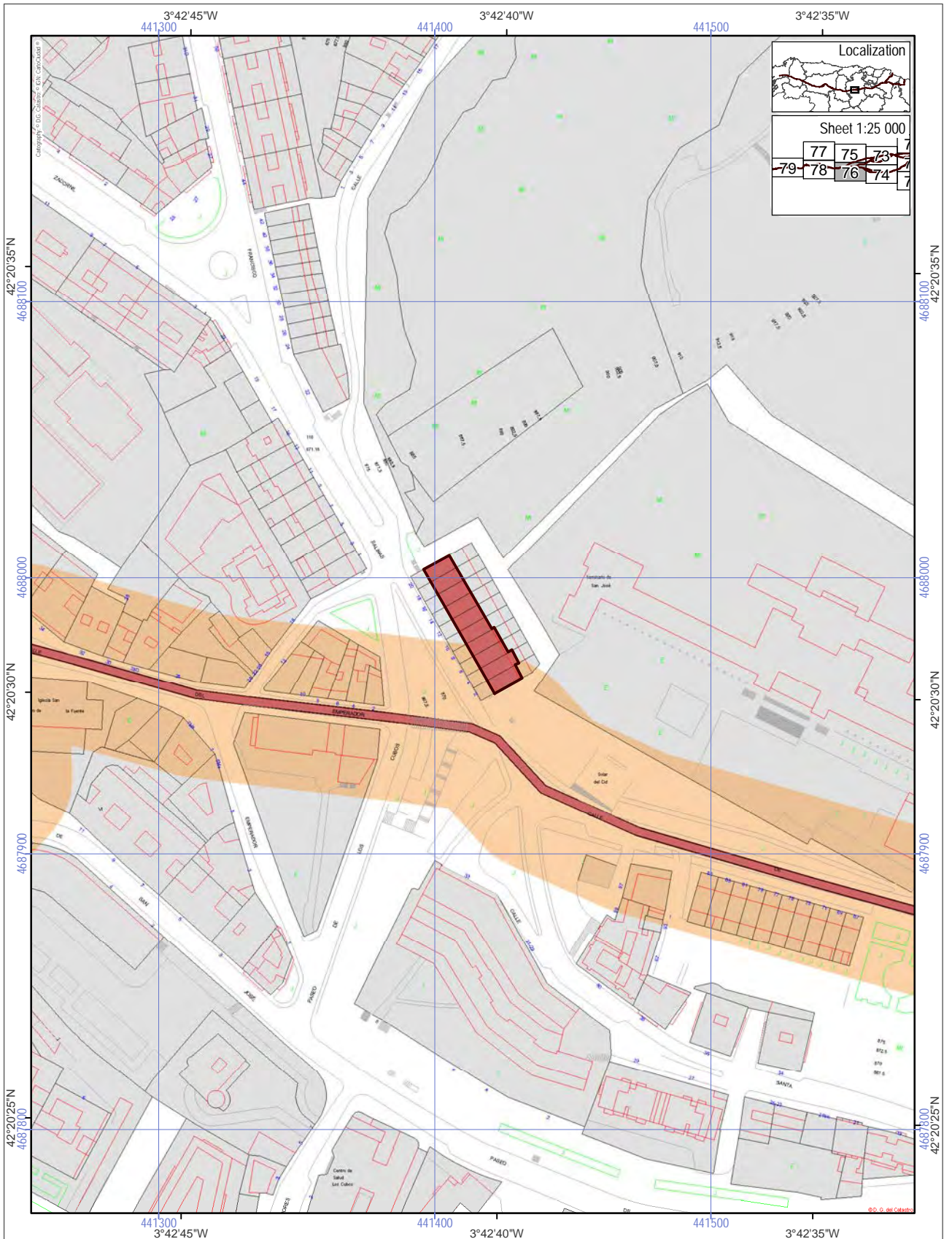
ROUTE OF SANTIAGO DE COMPOSTELA. WORLD HERITAGE
Espolon walk [1081]



- World Heritage Property
- Route of Santiago de Compostela
- Associated structures (0.151 ha)
- Buffer zone of the World Heritage Property



ROUTE OF SANTIAGO DE COMPOSTELA. WORLD HERITAGE
 El Progreso neighbourhood semi-detached houses [1082]



World Heritage Property

- Route of Santiago de Compostela
- Associated structures (0.059 ha)
- Buffer zone of the World Heritage Property

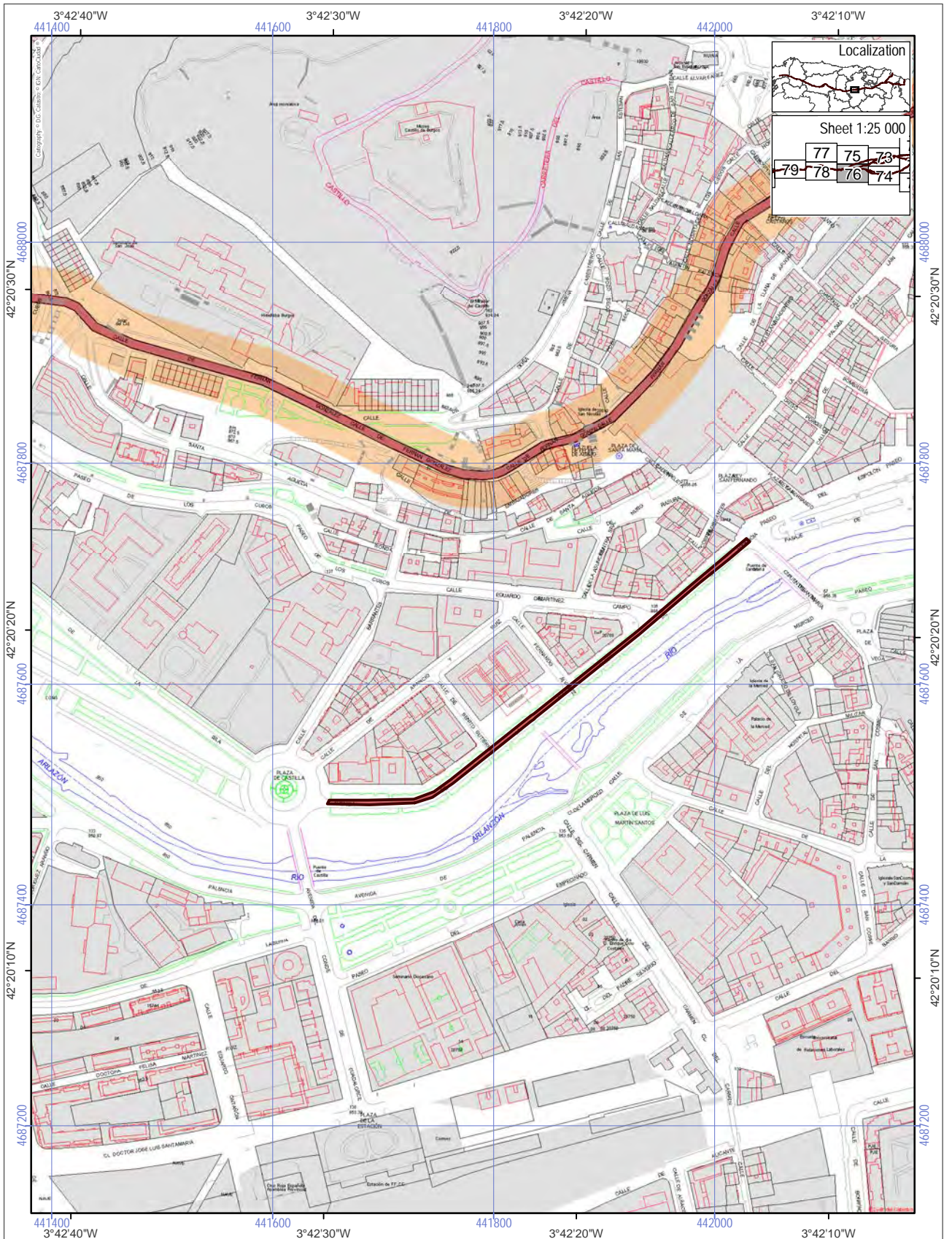
Scale 1:2 000

0 50 100 m

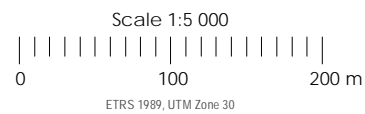
ETRS 1989, UTM Zone 30

N

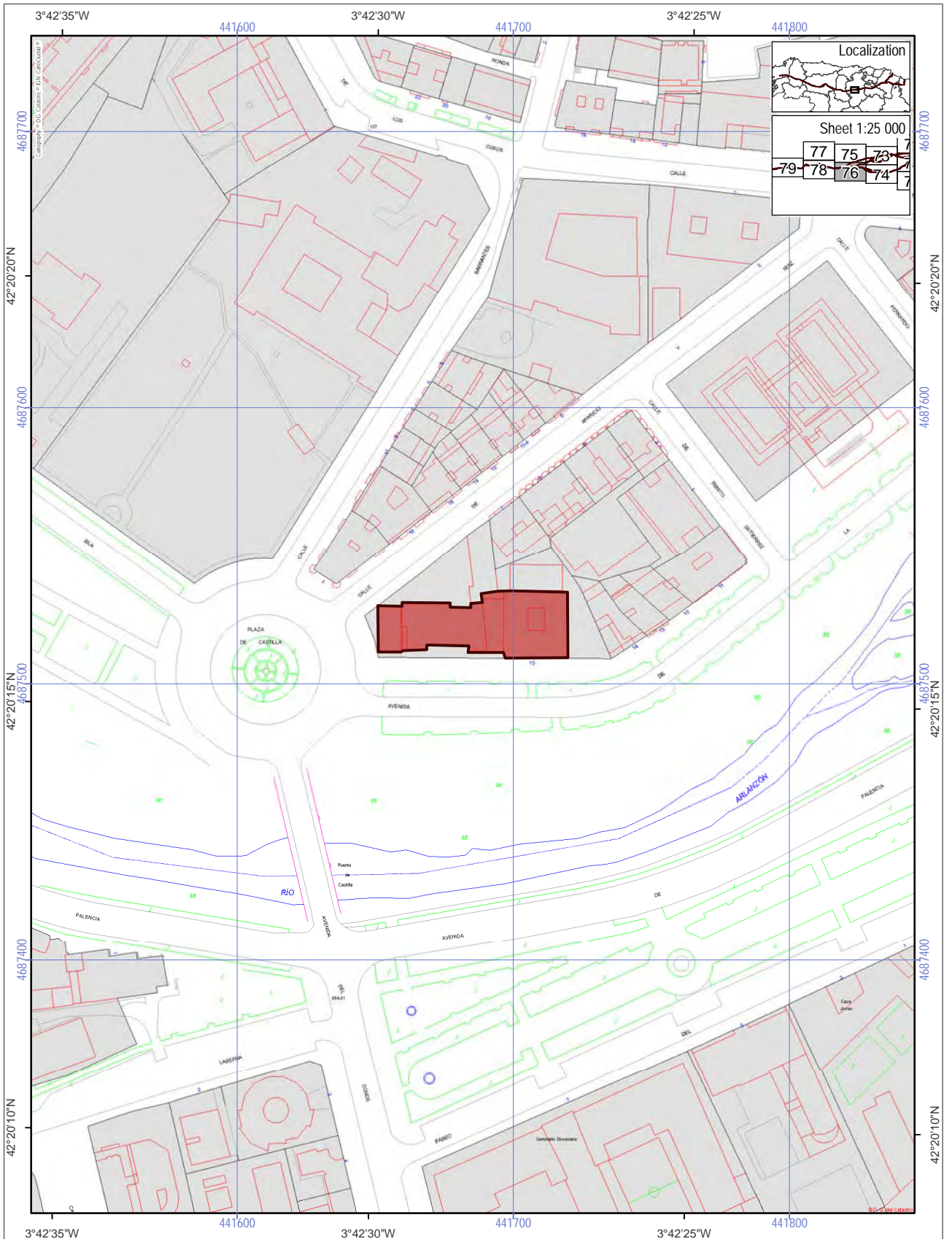
ROUTE OF SANTIAGO DE COMPOSTELA. WORLD HERITAGE
Francisco salinas street houses [1083]



- World Heritage Property
- Route of Santiago de Compostela
- Associated structures (0.188 ha)
- Buffer zone of the World Heritage Property



ROUTE OF SANTIAGO DE COMPOSTELA. WORLD HERITAGE
De la Isla avenue or drive [1084]



World Heritage Property

- Route of Santiago de Compostela
- Associated structures (0.137 ha)
- Buffer zone of the World Heritage Property

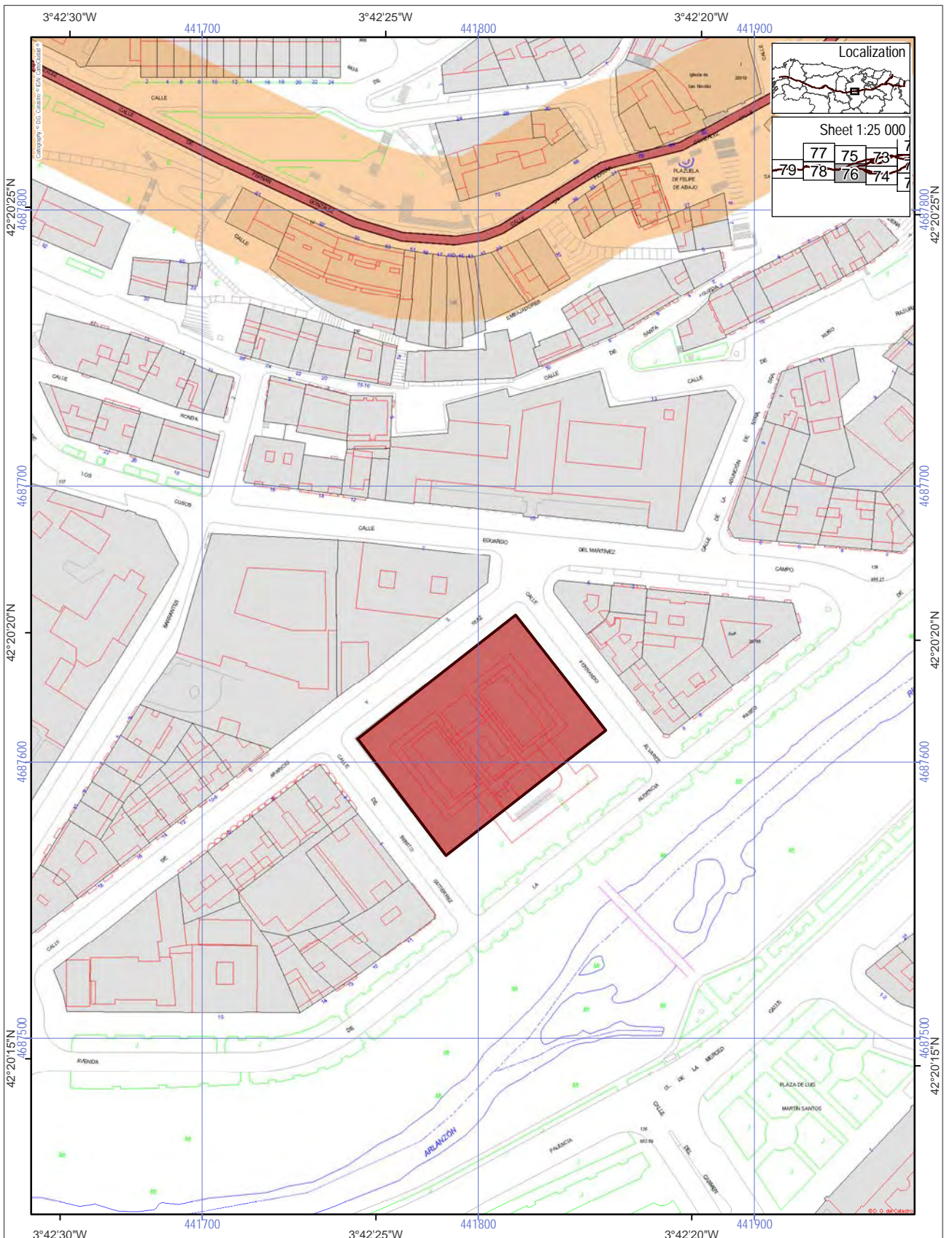
Scale 1:2 000

0 | 50 | 100 m

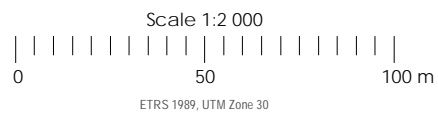
ETRS 1989, UTM Zone 30

N

ROUTE OF SANTIAGO DE COMPOSTELA. WORLD HERITAGE
Baby Jesus School [1085]

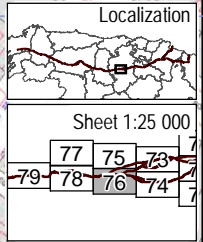
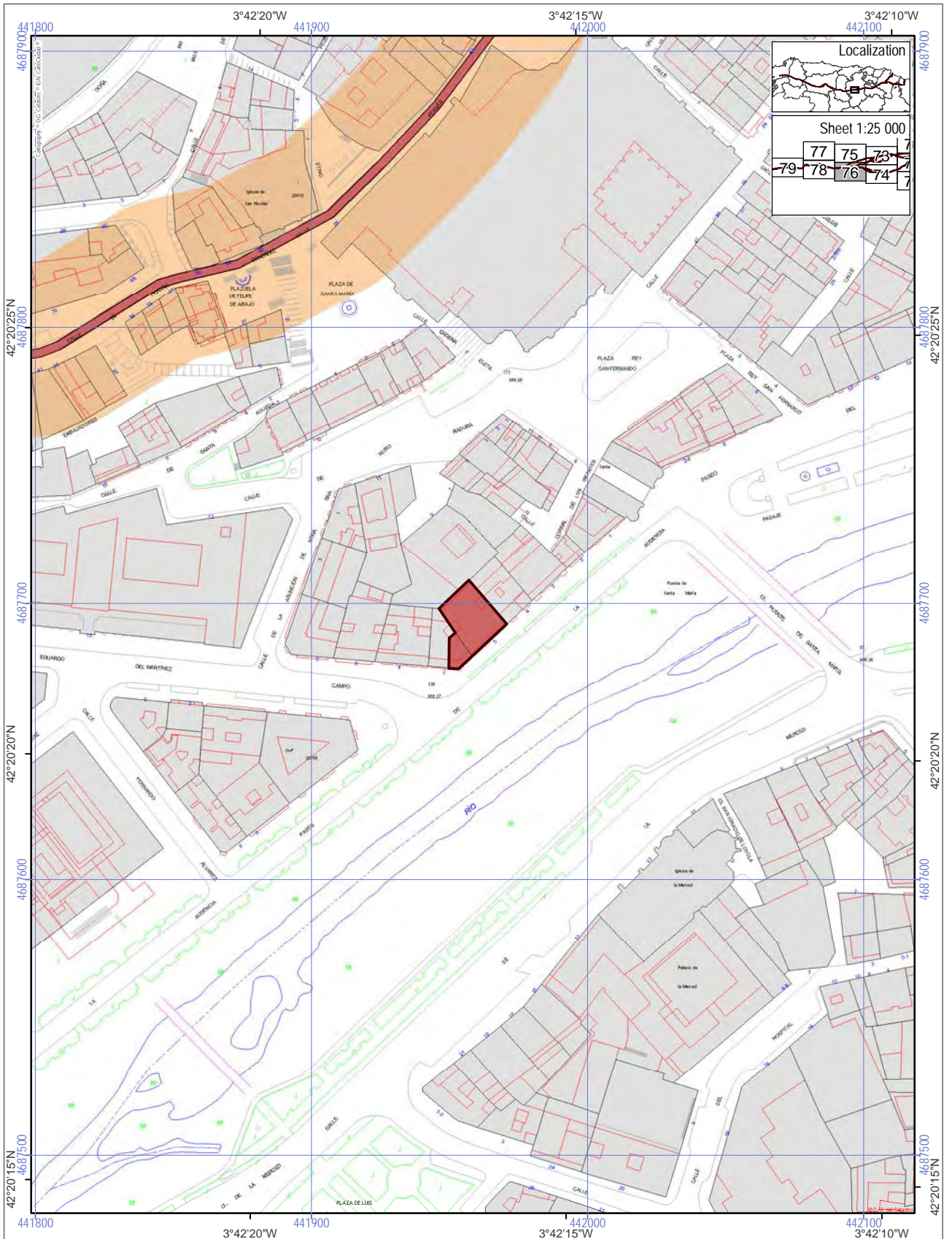


- World Heritage Property
- Route of Santiago de Compostela
- Associated structures (0.391 ha)
- Buffer zone of the World Heritage Property

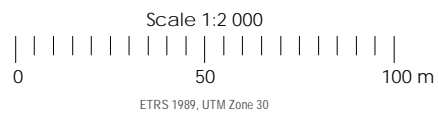


ETRS 1989, UTM Zone 30

ROUTE OF SANTIAGO DE COMPOSTELA. WORLD HERITAGE
Palace of Justice [1086]

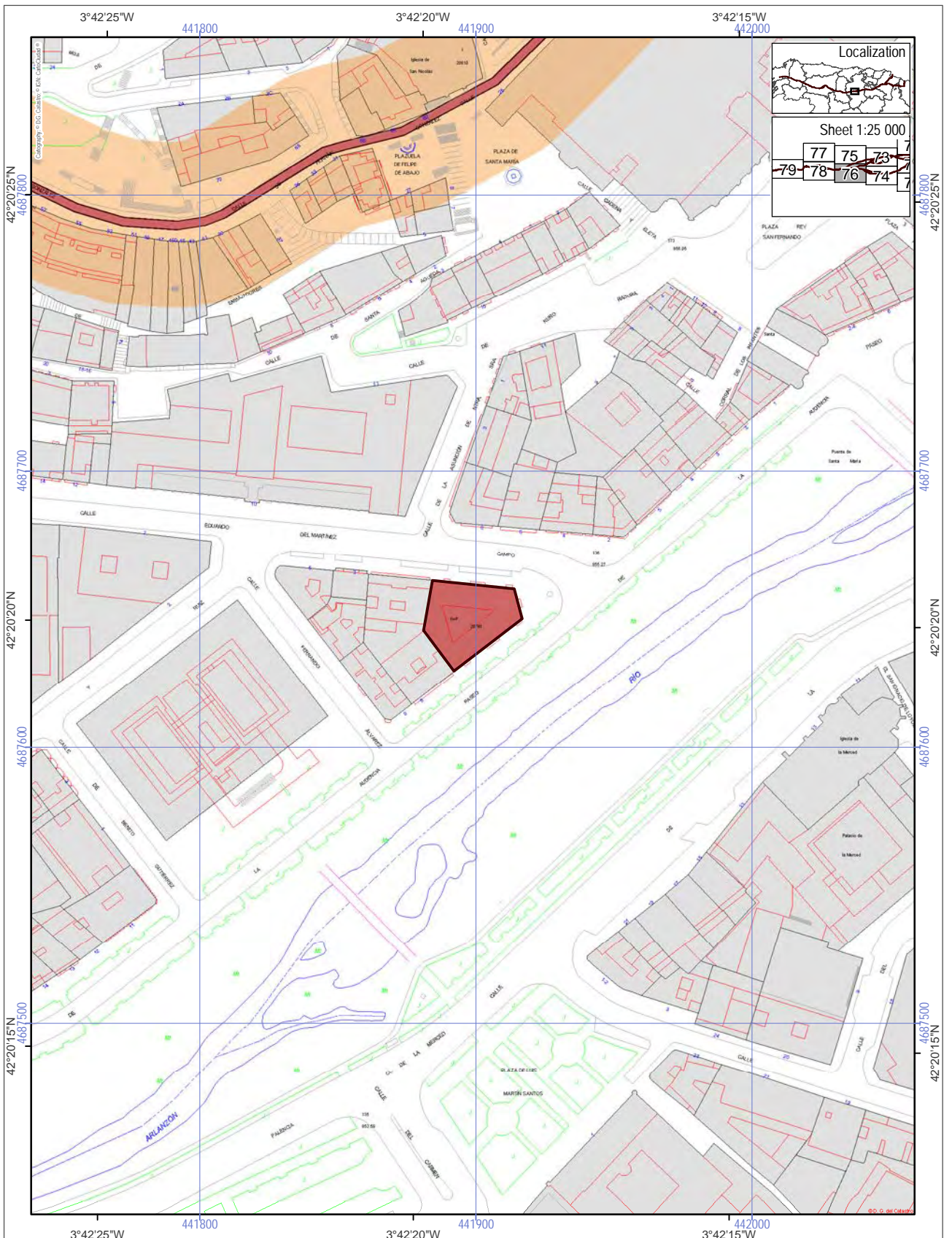


- World Heritage Property
- Route of Santiago de Compostela
- Associated structures (0.041 ha)
- Buffer zone of the World Heritage Property



ETRS 1989, UTM Zone 30

ROUTE OF SANTIAGO DE COMPOSTELA. WORLD HERITAGE
5, De la Isla Av. house [1088]



World Heritage Property

- Route of Santiago de Compostela
- Associated structures (0.076 ha)
- Buffer zone of the World Heritage Property

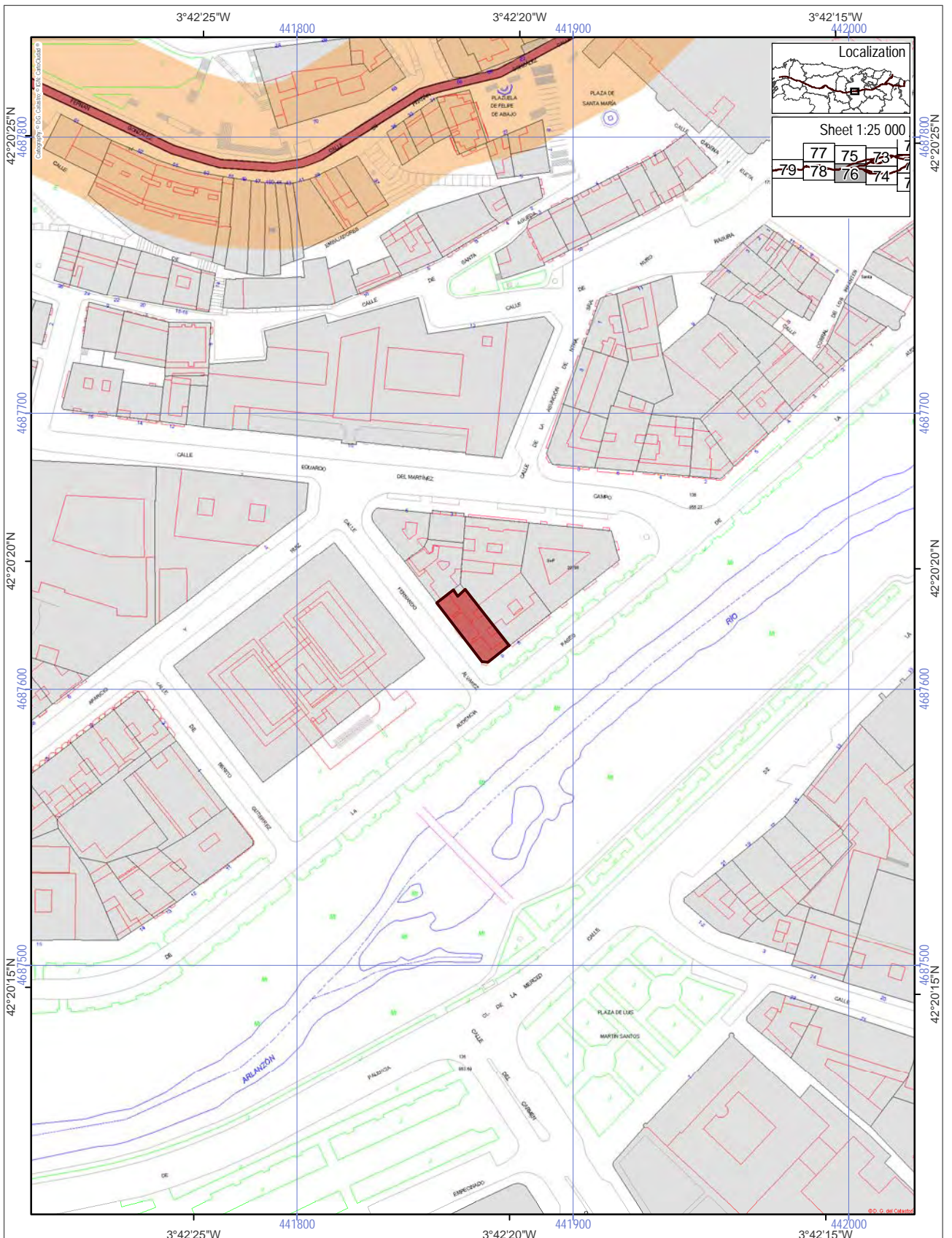
Scale 1:2 000

0 | 50 | 100 m

ETRS 1989, UTM Zone 30

N

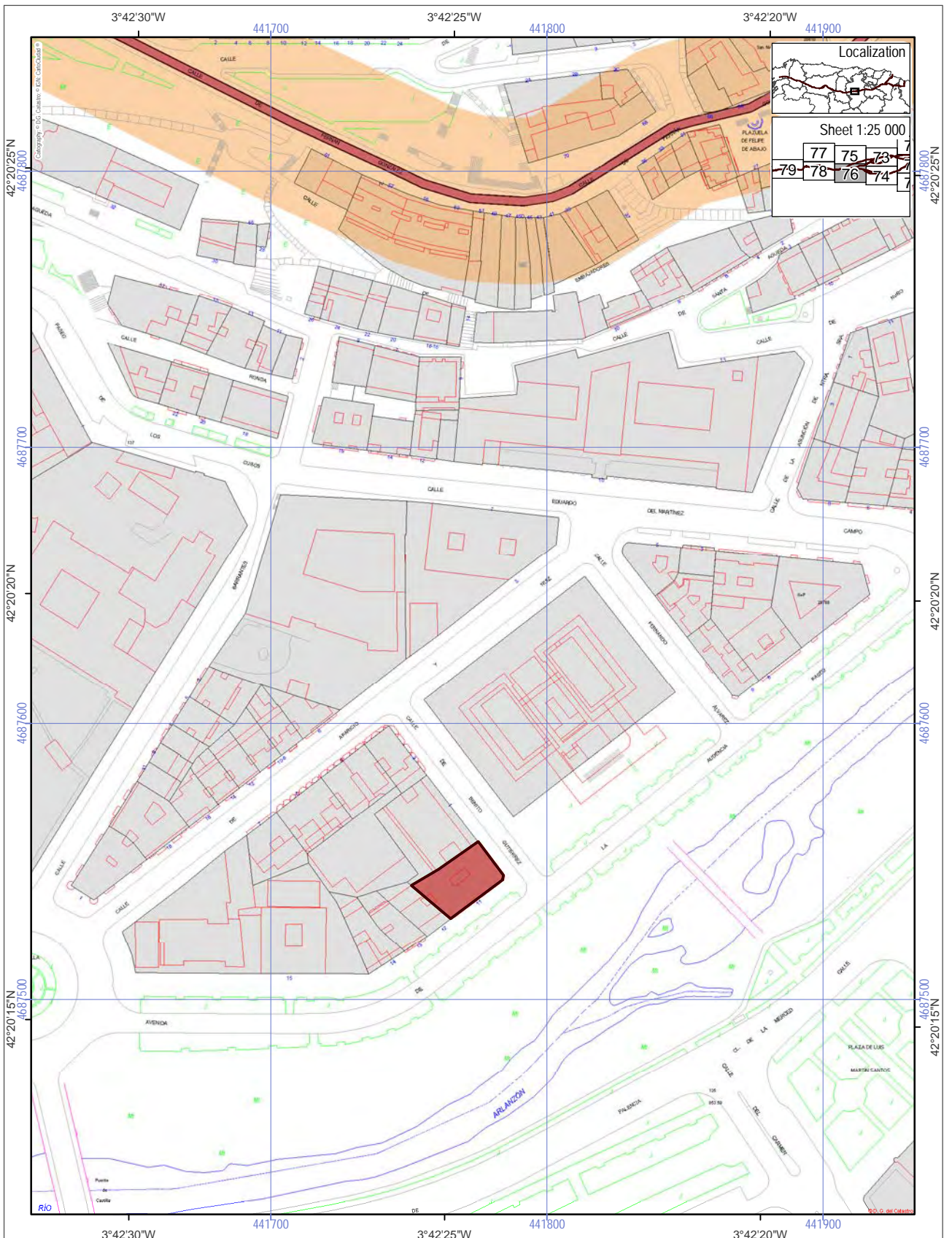
ROUTE OF SANTIAGO DE COMPOSTELA. WORLD HERITAGE
7, De la Isla Av. building [1089]



World Heritage Property
 Route of Santiago de Compostela
 Associated structures (0.031 ha)
 Buffer zone of the World Heritage Property

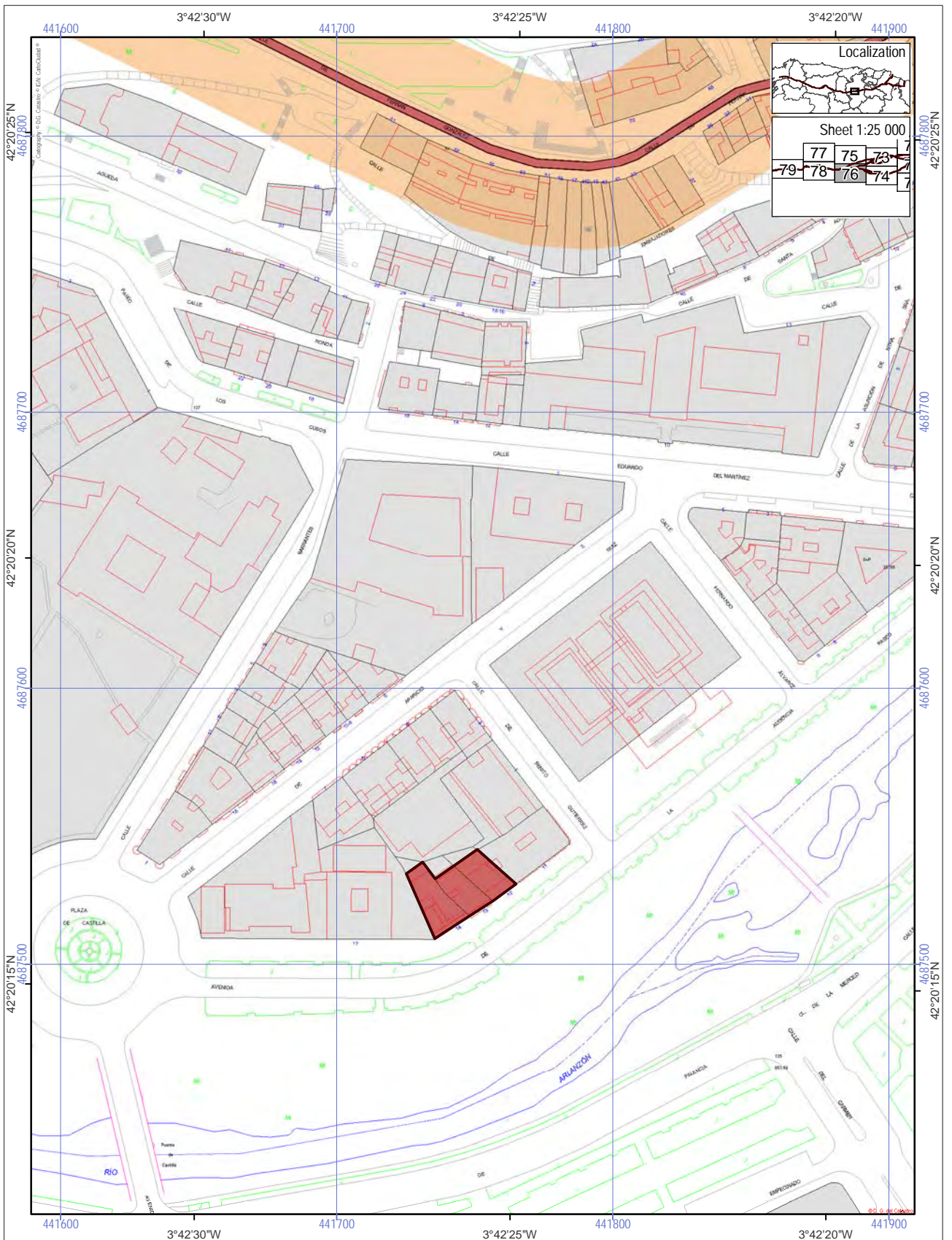
Scale 1:2 000
 0 50 100 m
 ETRS 1989, UTM Zone 30

ROUTE OF SANTIAGO DE COMPOSTELA. WORLD HERITAGE
 9, De la Isla Av. house [1090]

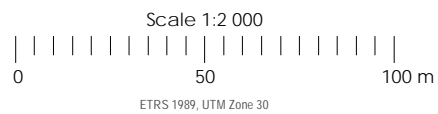


World Heritage Property	Scale 1:2 000	
Route of Santiago de Compostela Associated structures (0.047 ha)		
Buffer zone of the World Heritage Property	ETRS 1989, UTM Zone 30	

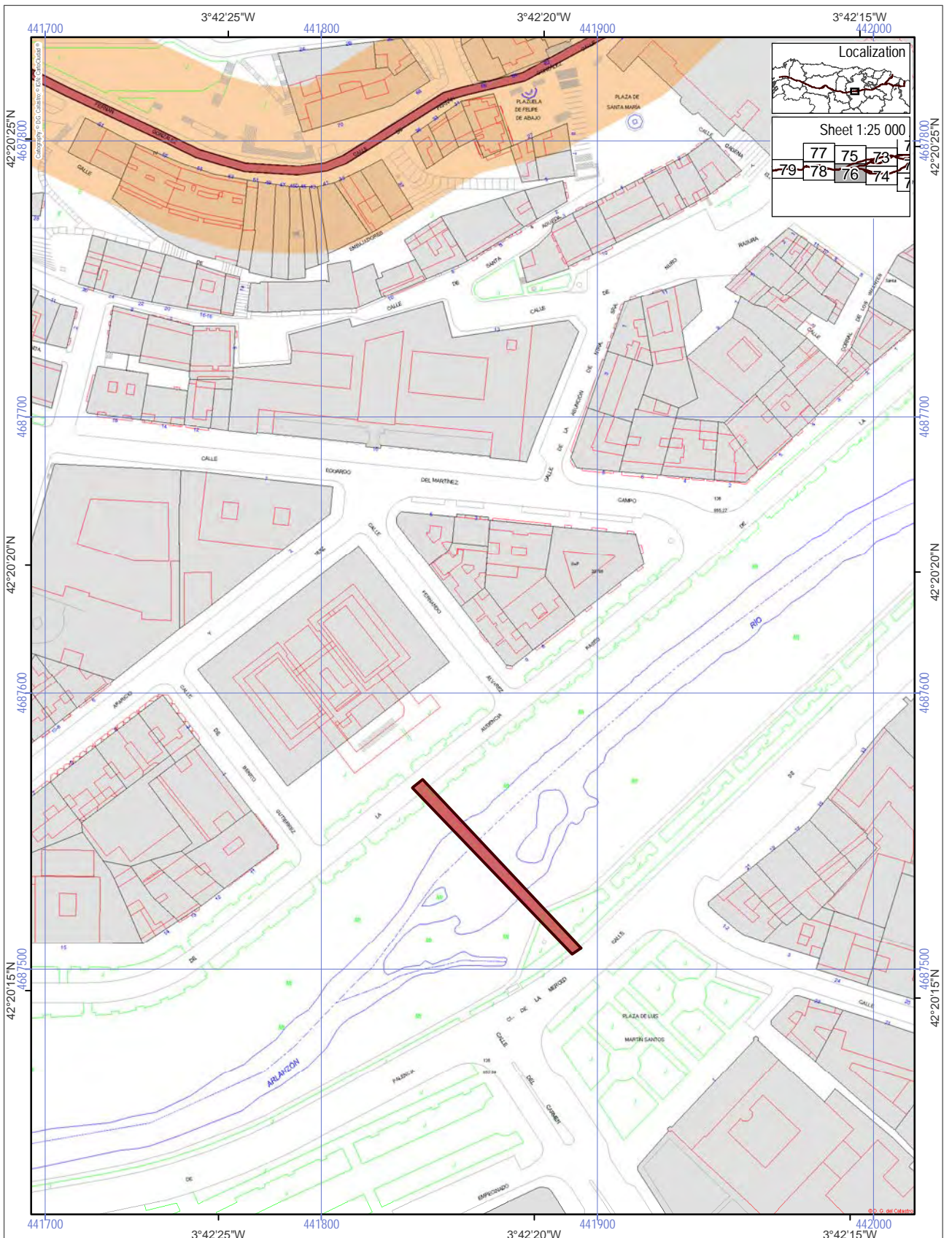
ROUTE OF SANTIAGO DE COMPOSTELA. WORLD HERITAGE
11, De la Isla Av. house [1091]



- World Heritage Property
- Route of Santiago de Compostela
- Associated structures (0.064 ha)
- Buffer zone of the World Heritage Property



ROUTE OF SANTIAGO DE COMPOSTELA. WORLD HERITAGE
13, De la Isla Av. house [1092]

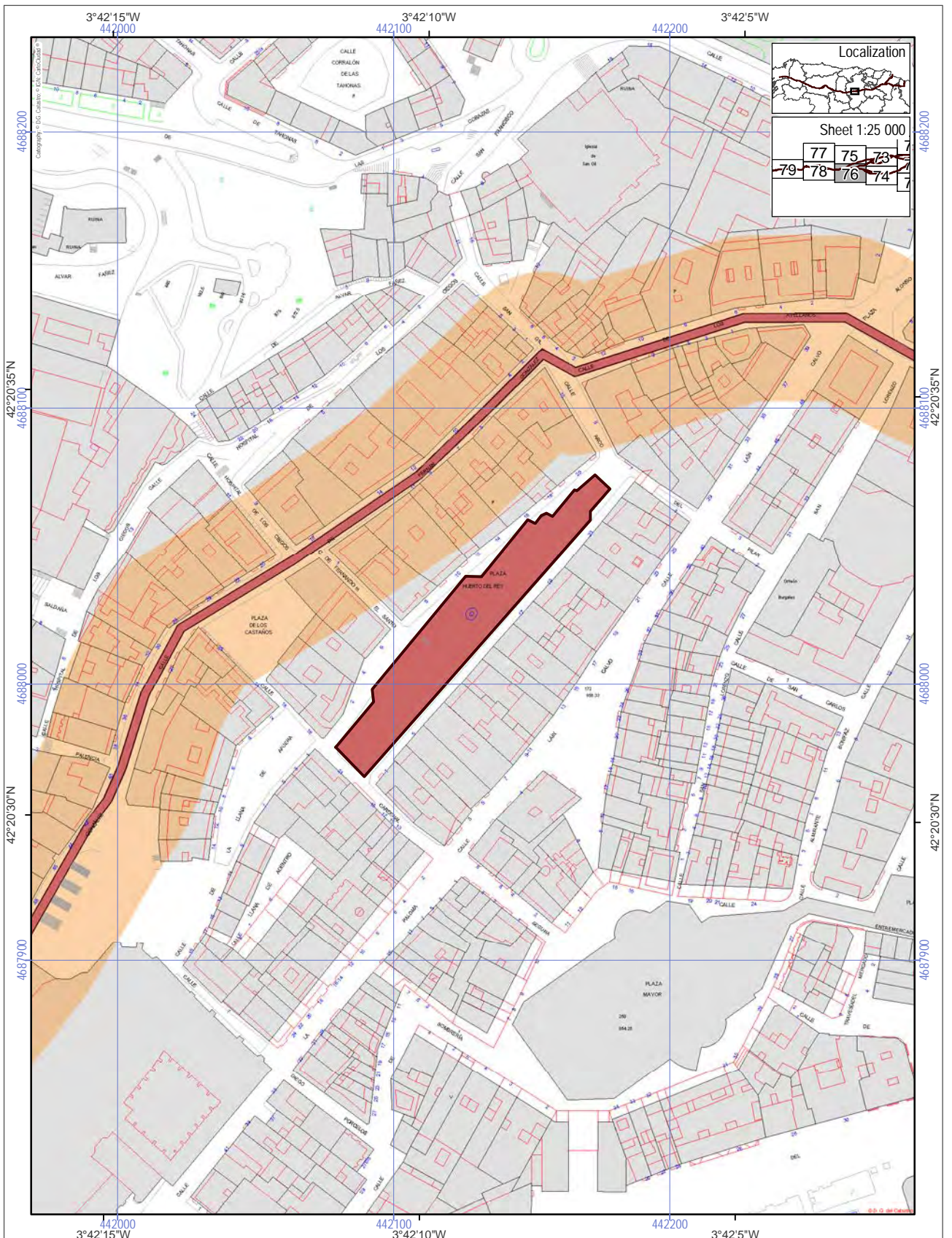


World Heritage Property
 Route of Santiago de Compostela
 Associated structures (0.057 ha)
 Buffer zone of the World Heritage Property

Scale 1:2 000
 0 50 100 m
 ETRS 1989, UTM Zone 30

NI

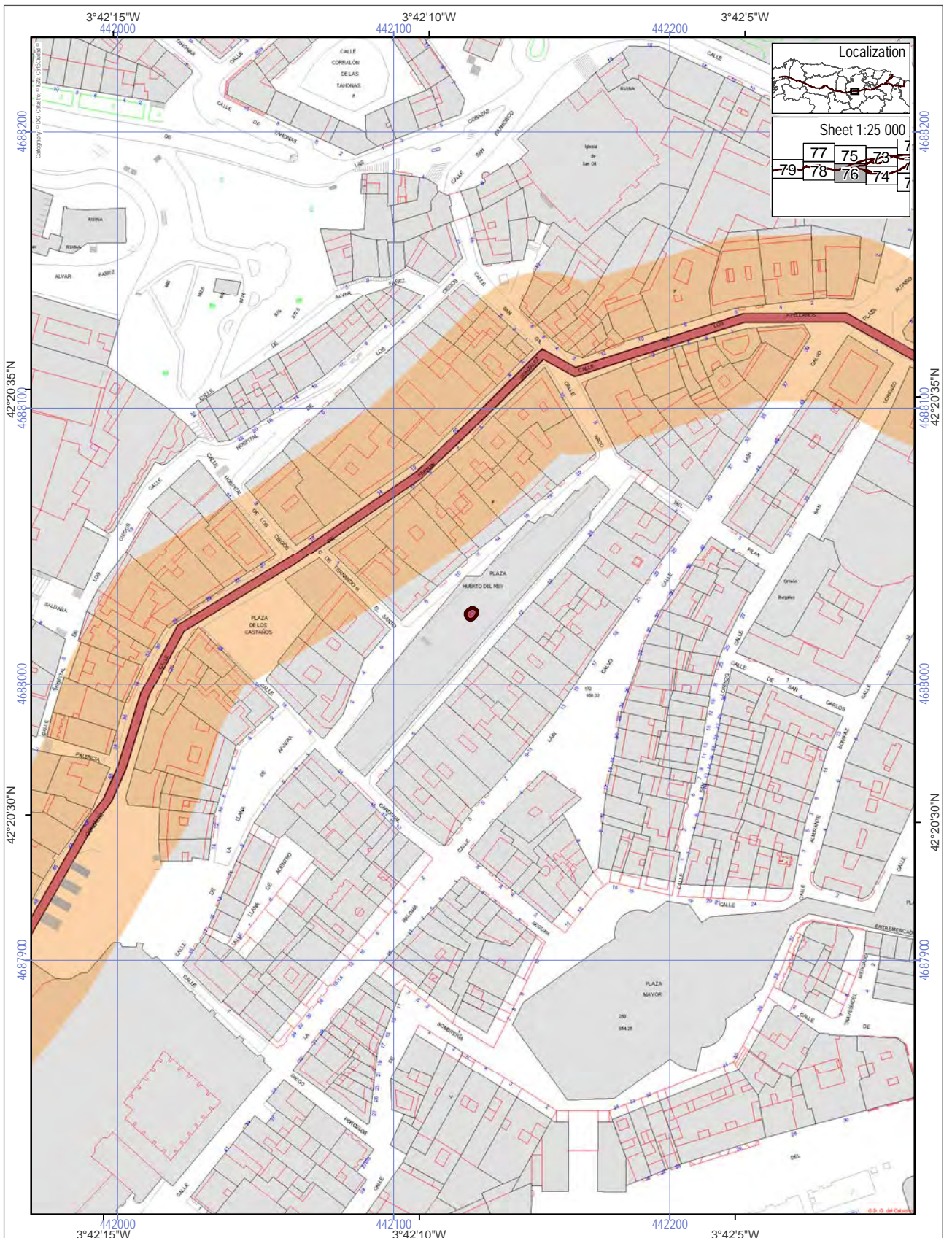
ROUTE OF SANTIAGO DE COMPOSTELA. WORLD HERITAGE
 Institute bridge [1093]



World Heritage Property
 Route of Santiago de Compostela
 Associated structures (0.188 ha)
 Buffer zone of the World Heritage Property

Scale 1:2 000
 0 50 100 m
 ETRS 1989, UTM Zone 30

ROUTE OF SANTIAGO DE COMPOSTELA. WORLD HERITAGE
 Huertodel Rey-La Flora square [1094]



World Heritage Property

Route of Santiago de Compostela

Associated structures (0.010 ha)

Buffer zone of the World Heritage Property

Scale 1:2 000

0 50 100 m

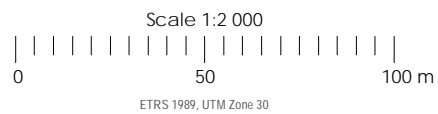
ETRS 1989, UTM Zone 30

N

ROUTE OF SANTIAGO DE COMPOSTELA. WORLD HERITAGE
 Fountain of La Flora [1095]



- World Heritage Property
- Route of Santiago de Compostela
- Associated structures (0.169 ha)
- Buffer zone of the World Heritage Property



ETRS 1989, UTM Zone 30

ROUTE OF SANTIAGO DE COMPOSTELA. WORLD HERITAGE
De la Isla walk [1096]

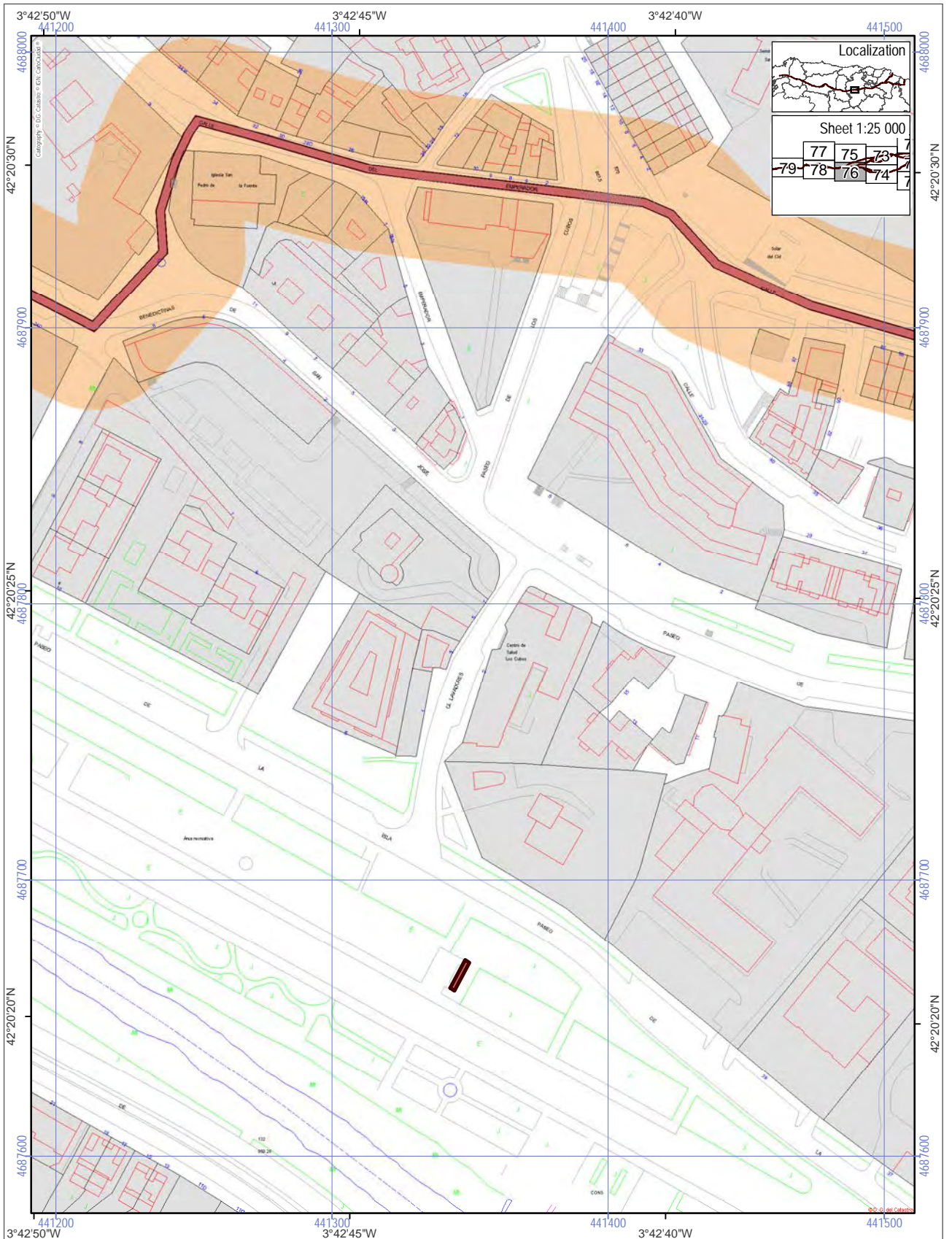


World Heritage Property
 Route of Santiago de Compostela
 Associated structures (0.018 ha)
 Buffer zone of the World Heritage Property

Scale 1:2 000
 0 50 100 m
 ETRS 1989, UTM Zone 30

NI

ROUTE OF SANTIAGO DE COMPOSTELA. WORLD HERITAGE
 Rambling house [1097]

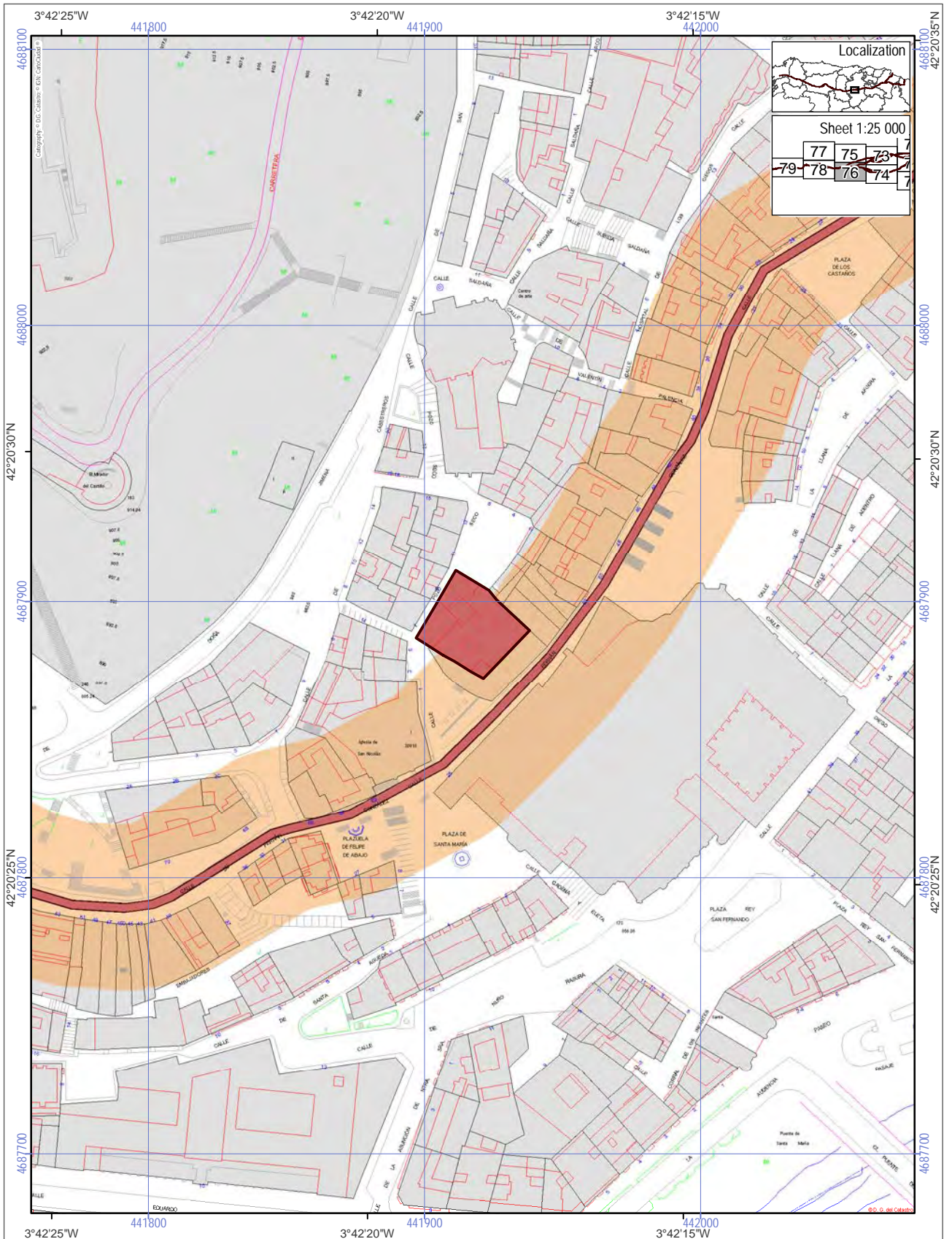





World Heritage Property
 Route of Santiago de Compostela
 Associated structures (0.073 ha)
 Buffer zone of the World Heritage Property

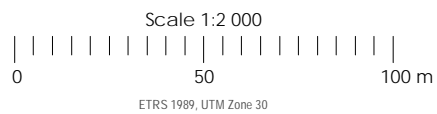
Scale 1:2 000
 0 50 100 m
 ETRS 1989, UTM Zone 30

NI

ROUTE OF SANTIAGO DE COMPOSTELA. WORLD HERITAGE
 Cerezo de Riotiron Church front [1098]



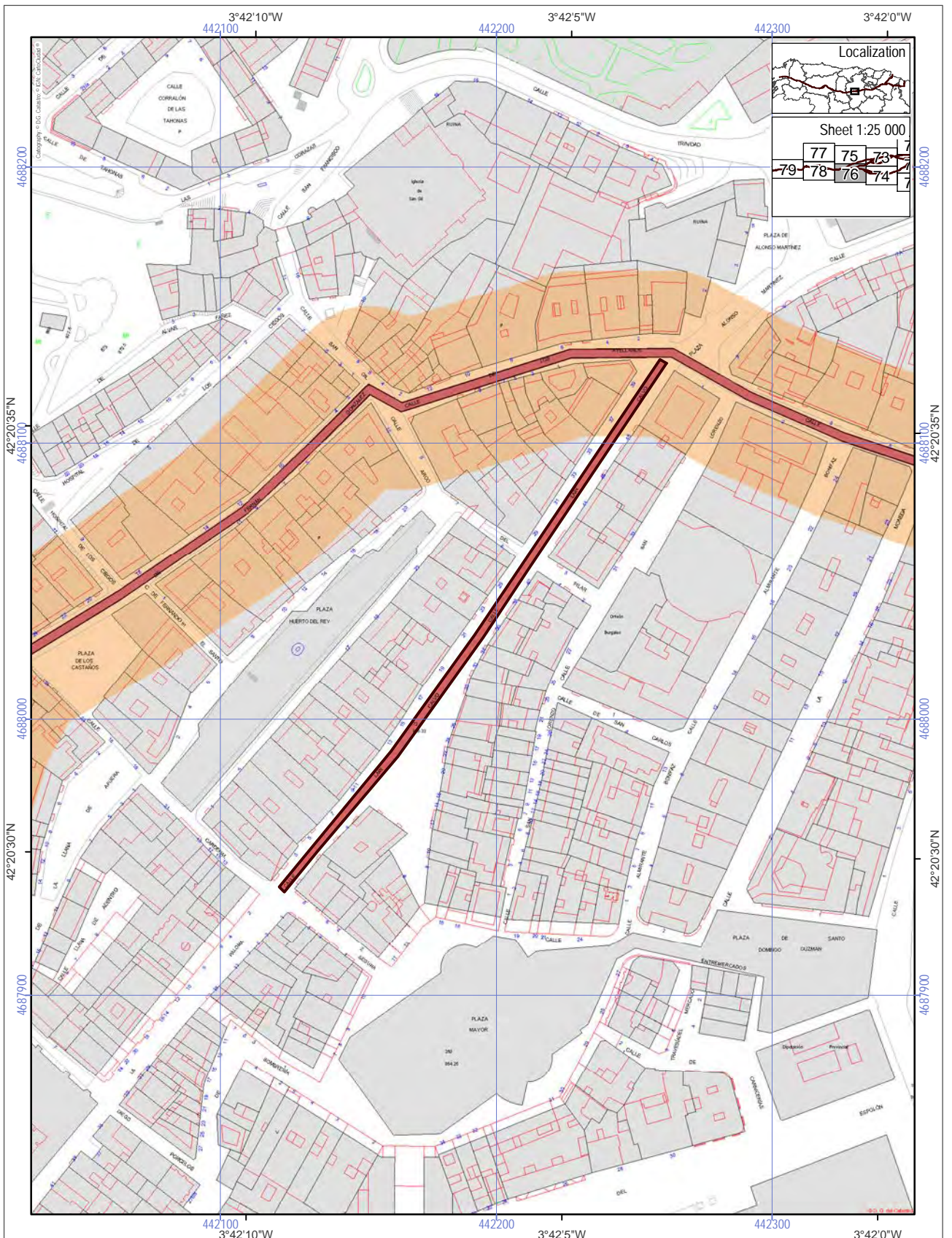
- World Heritage Property
-  Route of Santiago de Compostela
-  Associated structures (0.084 ha)
-  Buffer zone of the World Heritage Property



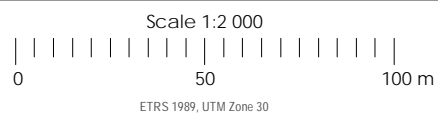
ETRS 1989, UTM Zone 30



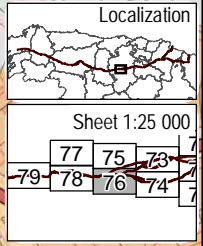
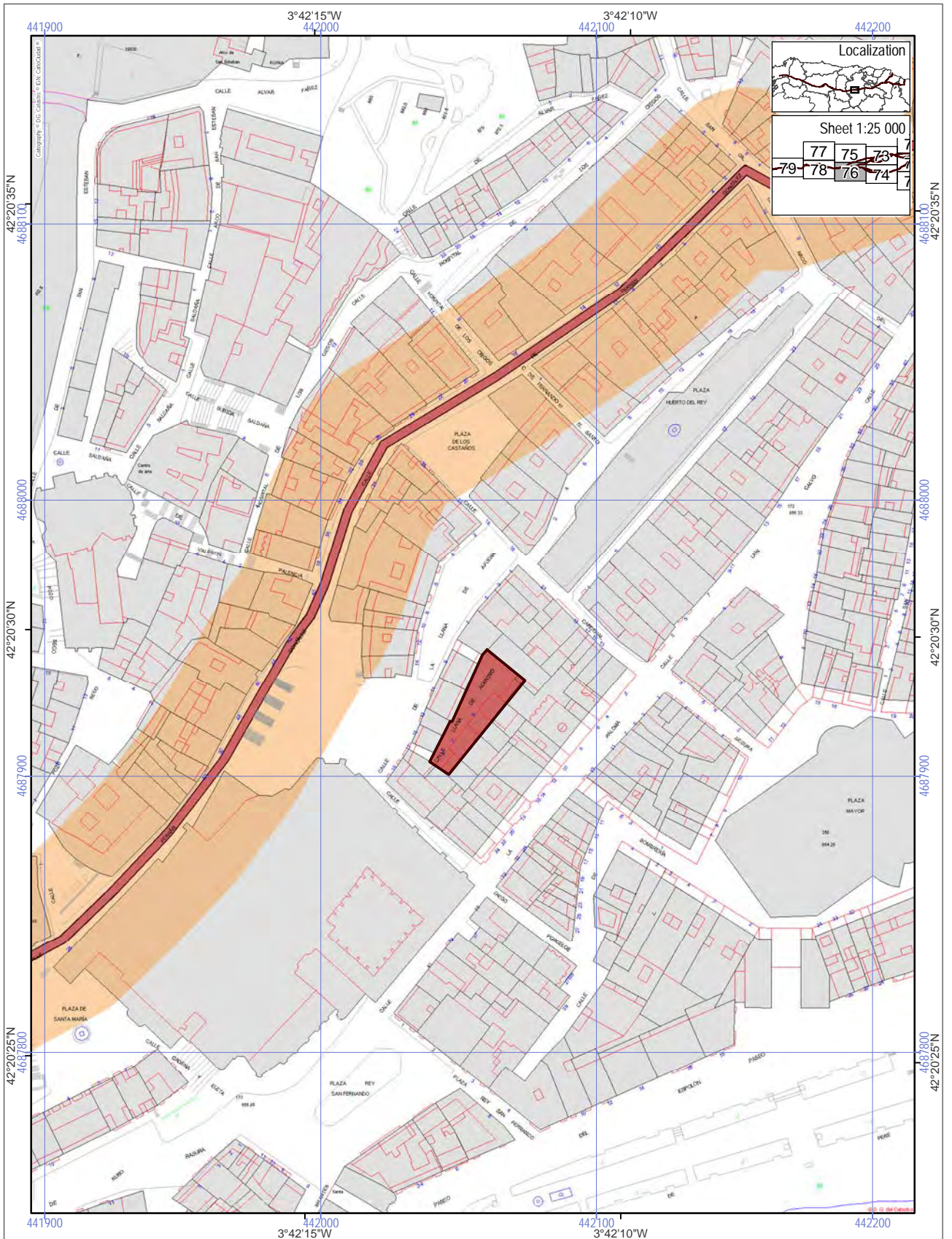
ROUTE OF SANTIAGO DE COMPOSTELA. WORLD HERITAGE
Castifals Palace Arcade [1099]



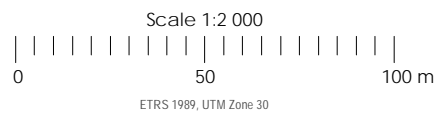
- World Heritage Property
- Route of Santiago de Compostela
- Associated structures (0.095 ha)
- Buffer zone of the World Heritage Property



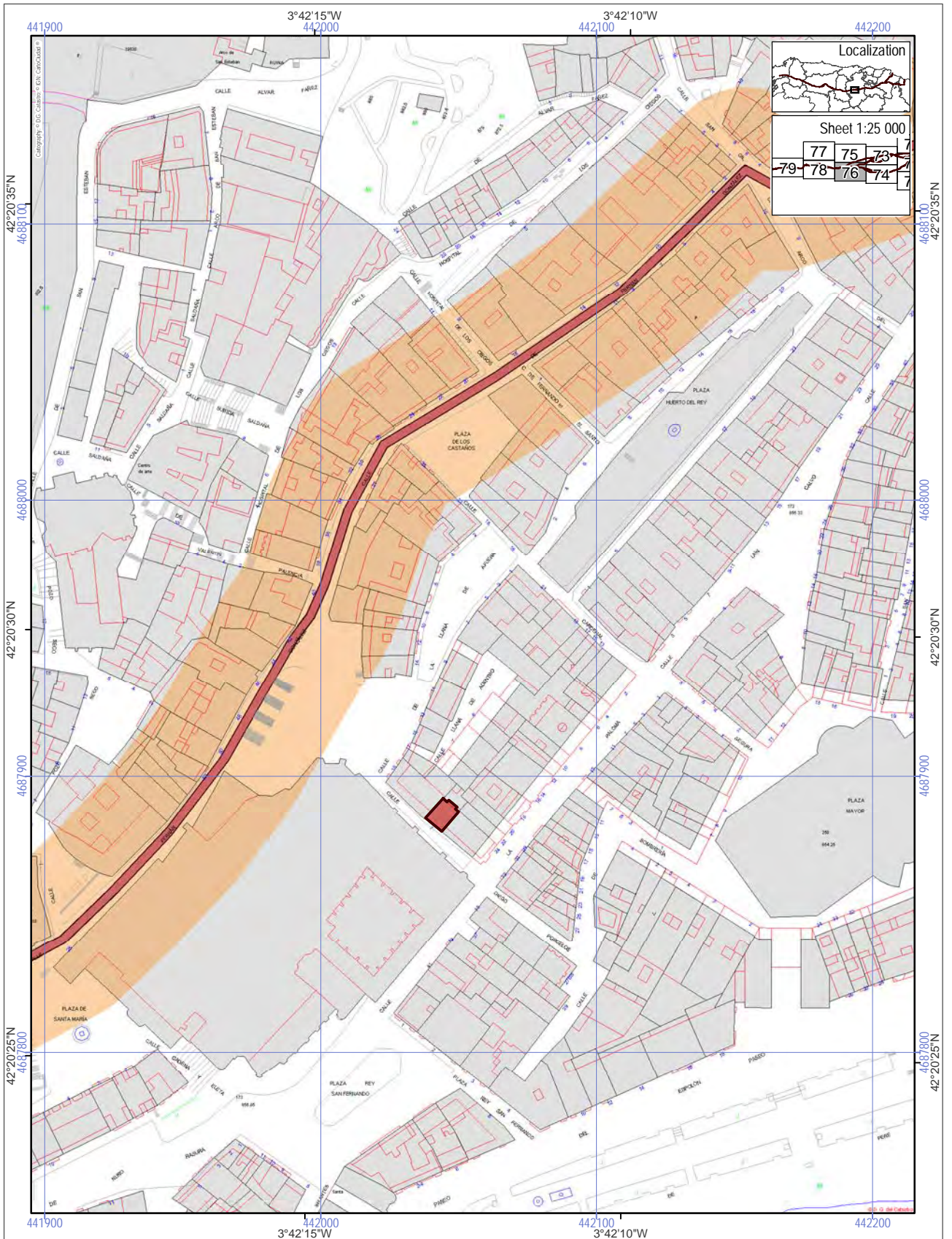
ROUTE OF SANTIAGO DE COMPOSTELA. WORLD HERITAGE
Lain Calvo street. Old town quarter [1101]



- World Heritage Property
- Route of Santiago de Compostela
- Associated structures (0.058 ha)
- Buffer zone of the World Heritage Property



ROUTE OF SANTIAGO DE COMPOSTELA. WORLD HERITAGE
Llanes de Dentro street [1102]

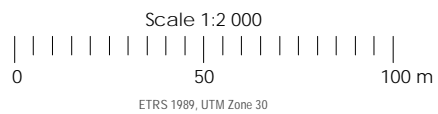


Localization

Sheet 1:25 000

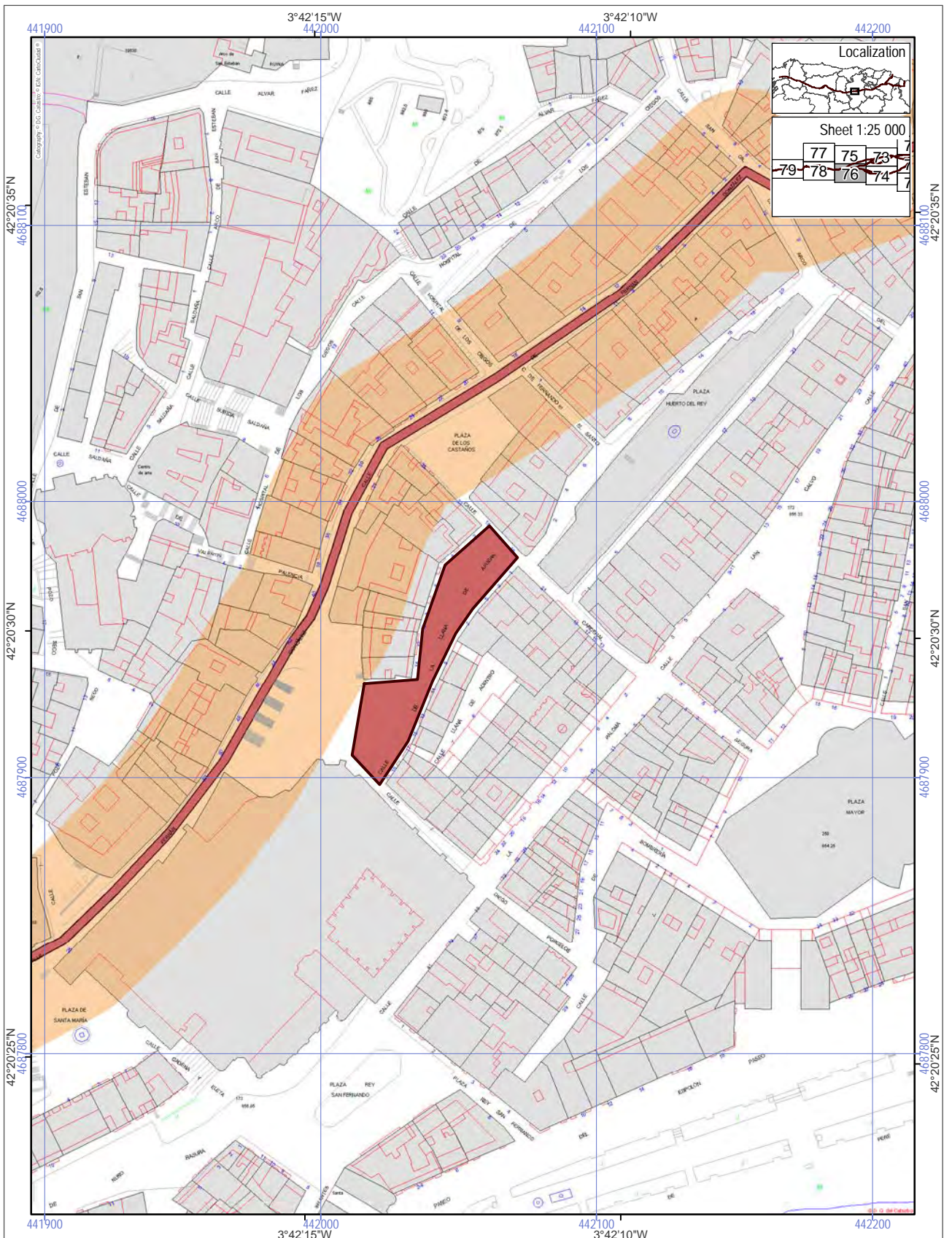
77	75	73
79	78	76
		74

- World Heritage Property
- Route of Santiago de Compostela
- Associated structures (0.008 ha)
- Buffer zone of the World Heritage Property

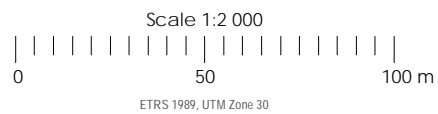


ETRS 1989, UTM Zone 30

ROUTE OF SANTIAGO DE COMPOSTELA. WORLD HERITAGE
Brick house [1103]

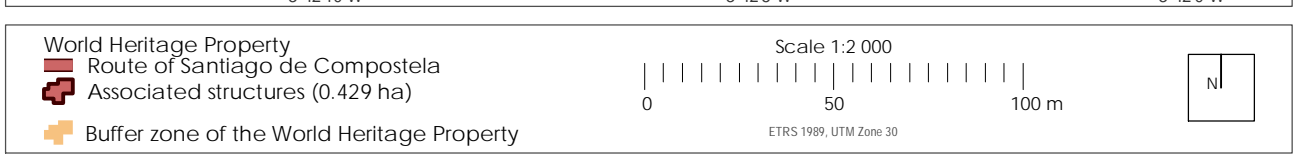
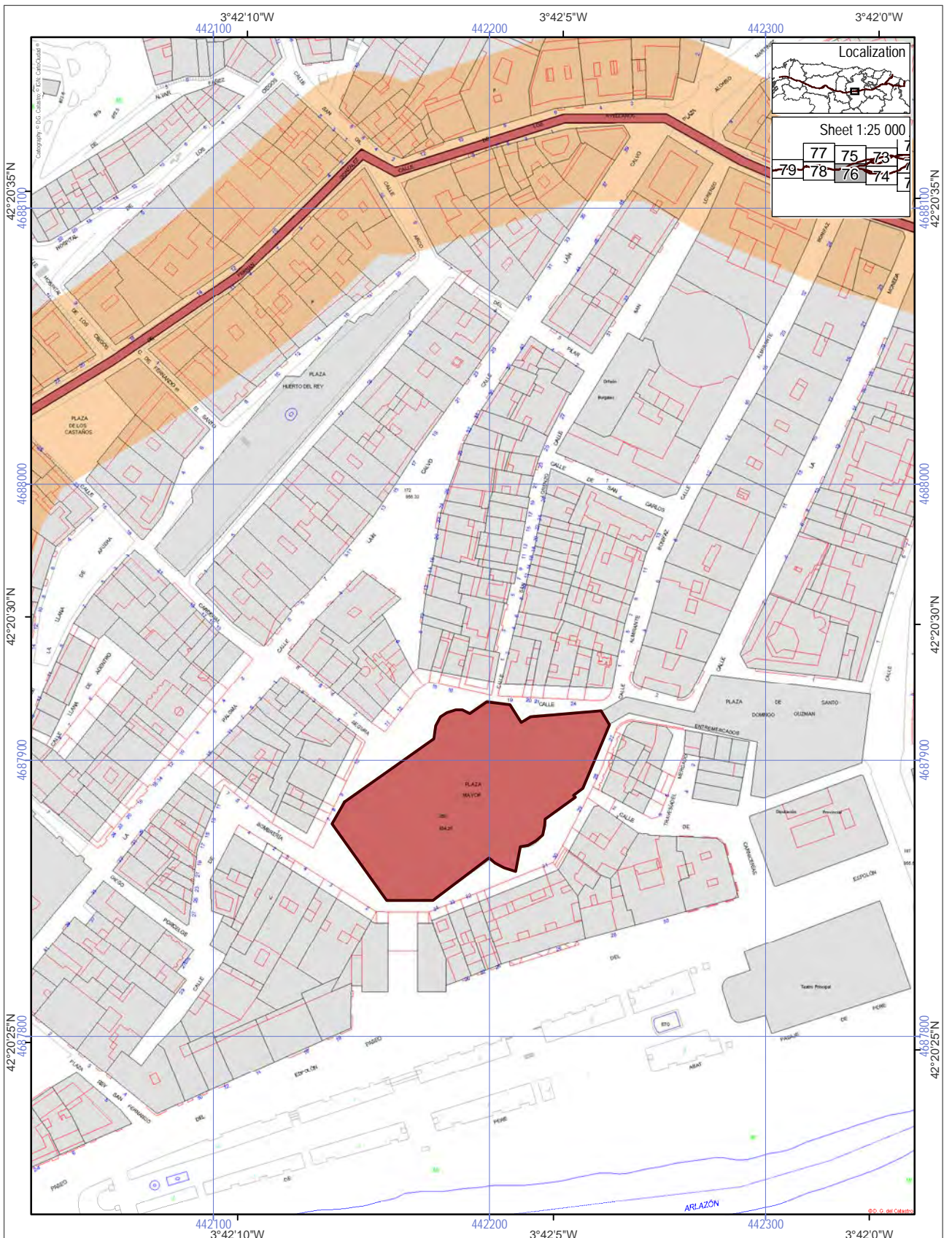


- World Heritage Property
- Route of Santiago de Compostela
- Associated structures (0.190 ha)
- Buffer zone of the World Heritage Property

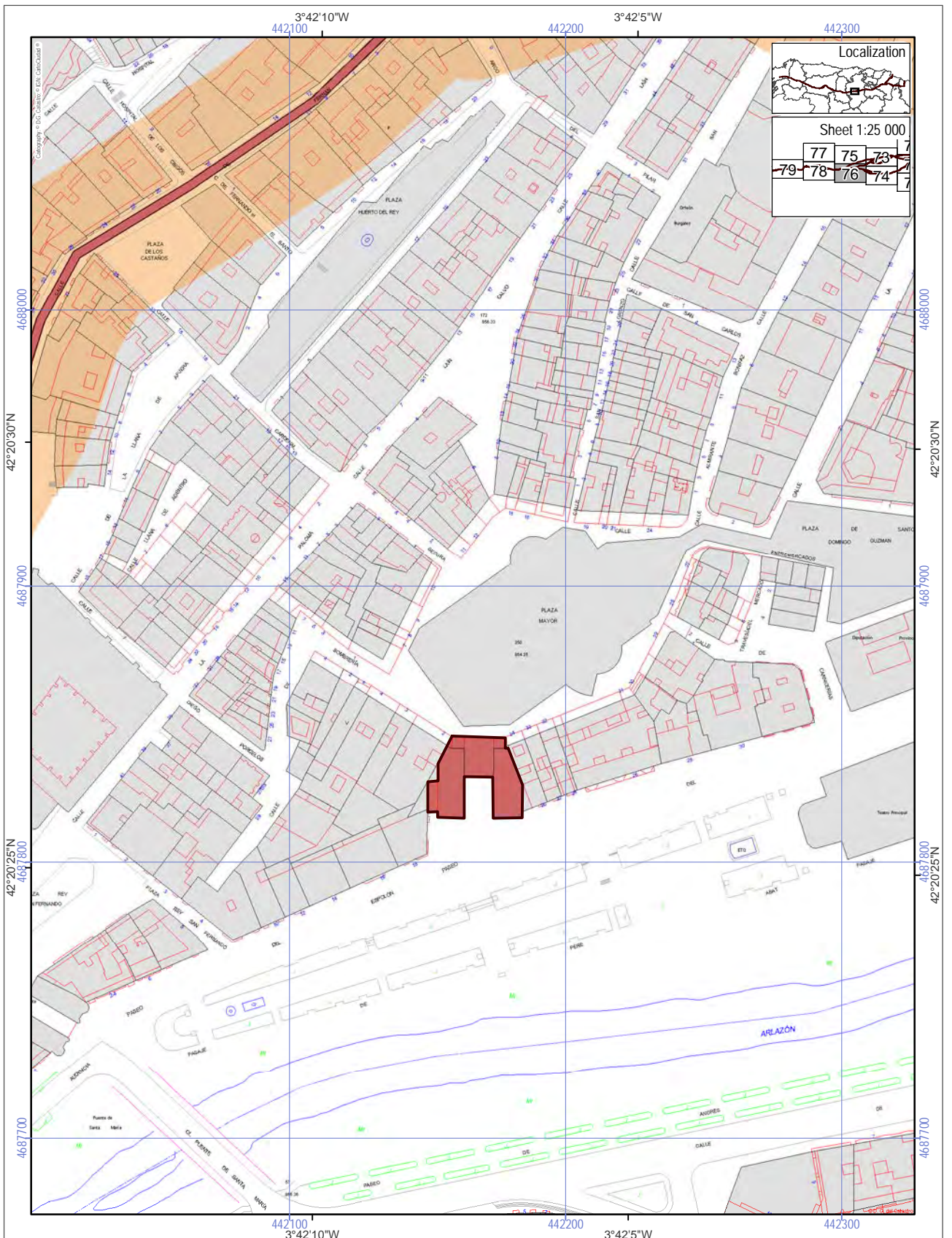


ETRS 1989, UTM Zone 30

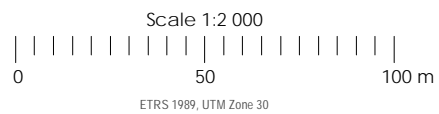
ROUTE OF SANTIAGO DE COMPOSTELA. WORLD HERITAGE
Llana de Afuera street [1104]



ROUTE OF SANTIAGO DE COMPOSTELA. WORLD HERITAGE
 Plaza Mayor (main square). Old town quarter [1105]



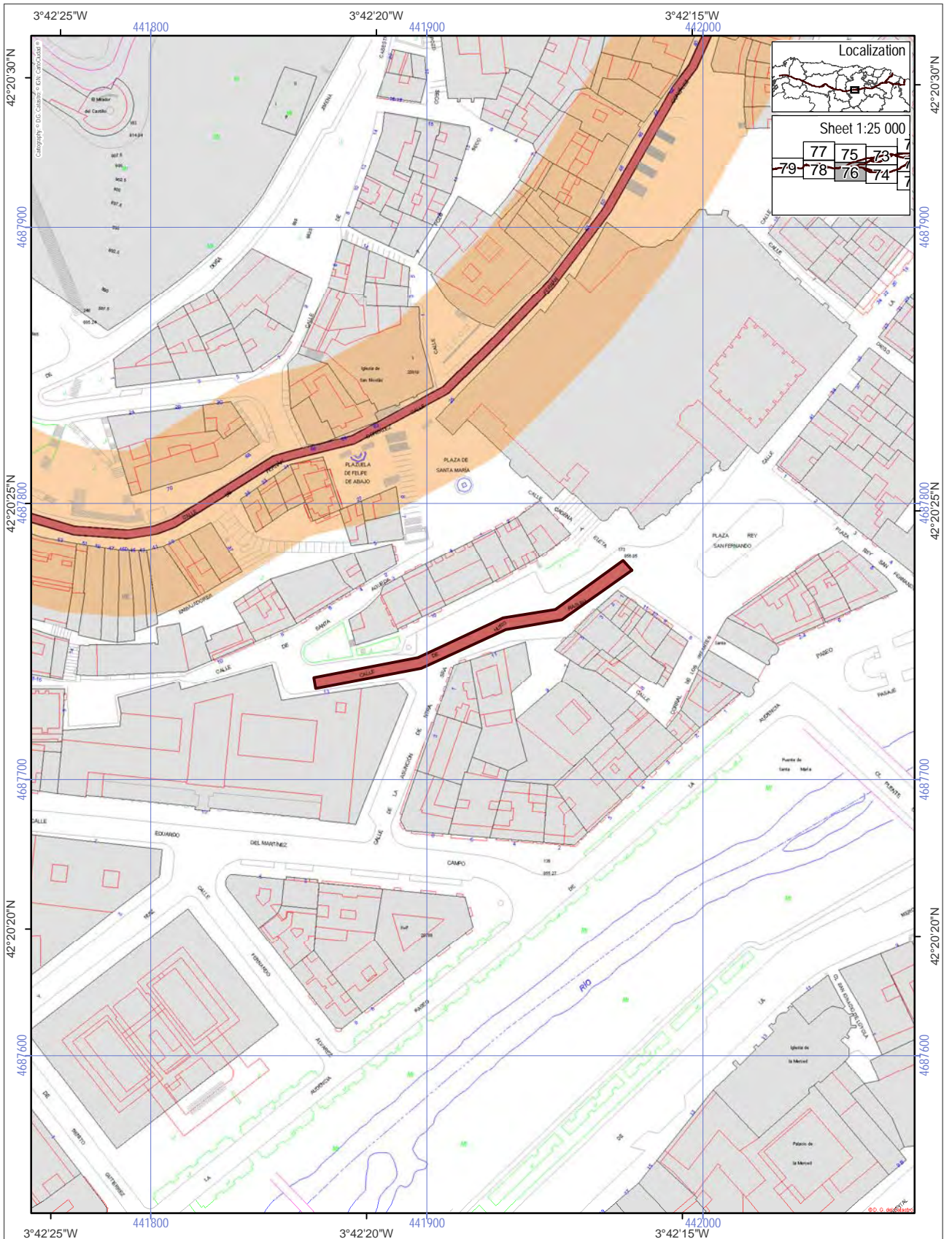
- World Heritage Property
- Route of Santiago de Compostela
- Associated structures (0.070 ha)
- Buffer zone of the World Heritage Property



ETRS 1989, UTM Zone 30



ROUTE OF SANTIAGO DE COMPOSTELA. WORLD HERITAGE
City hall [1106]

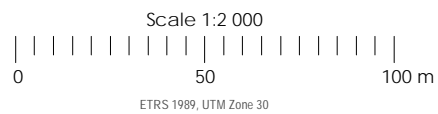


Localization

Sheet 1:25 000

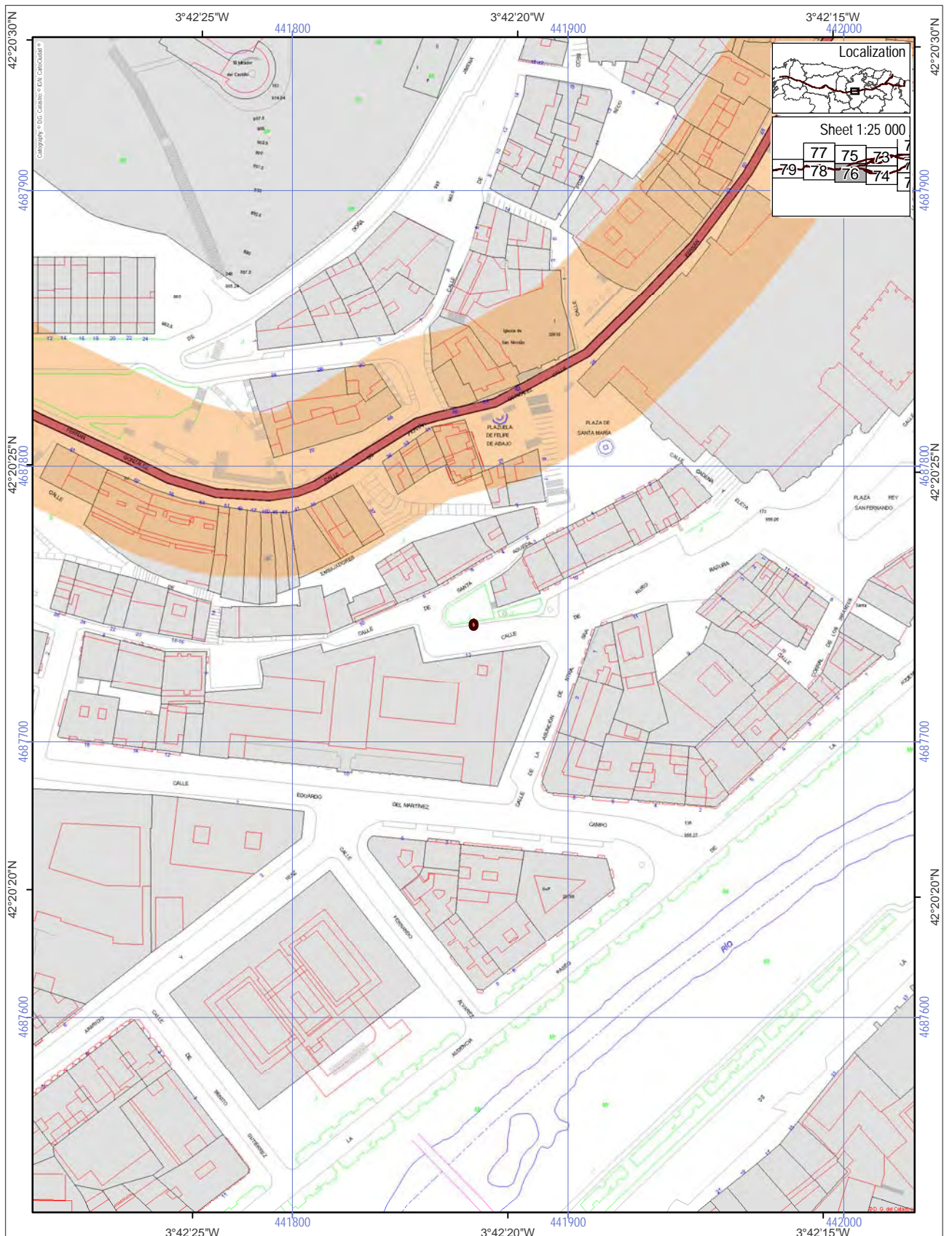
77	75	73	71
79	78	76	74

- World Heritage Property
- Route of Santiago de Compostela
- Associated structures (0.051 ha)
- Buffer zone of the World Heritage Property

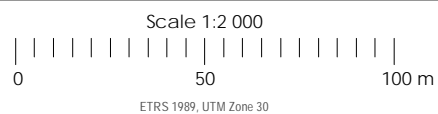


ETRS 1989, UTM Zone 30

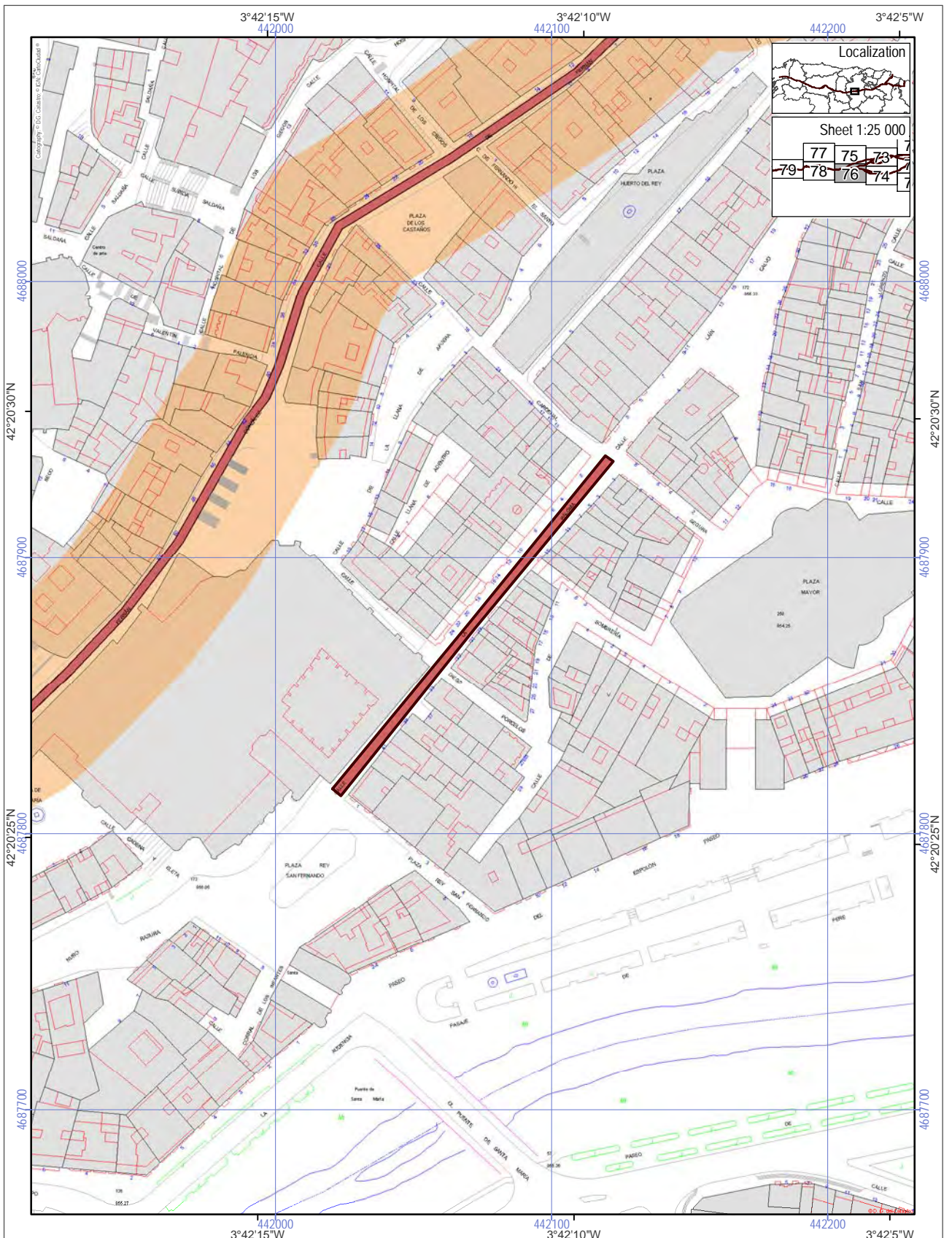
ROUTE OF SANTIAGO DE COMPOSTELA. WORLD HERITAGE
Nuño Rasura street. Old town quarter [1107]



- World Heritage Property
- Route of Santiago de Compostela
- Associated structures (0.001 ha)
- Buffer zone of the World Heritage Property



ROUTE OF SANTIAGO DE COMPOSTELA. WORLD HERITAGE
Stone cross in Nuño Rasura street [1108]



World Heritage Property
 Route of Santiago de Compostela
 Associated structures (0.061 ha)
 Buffer zone of the World Heritage Property

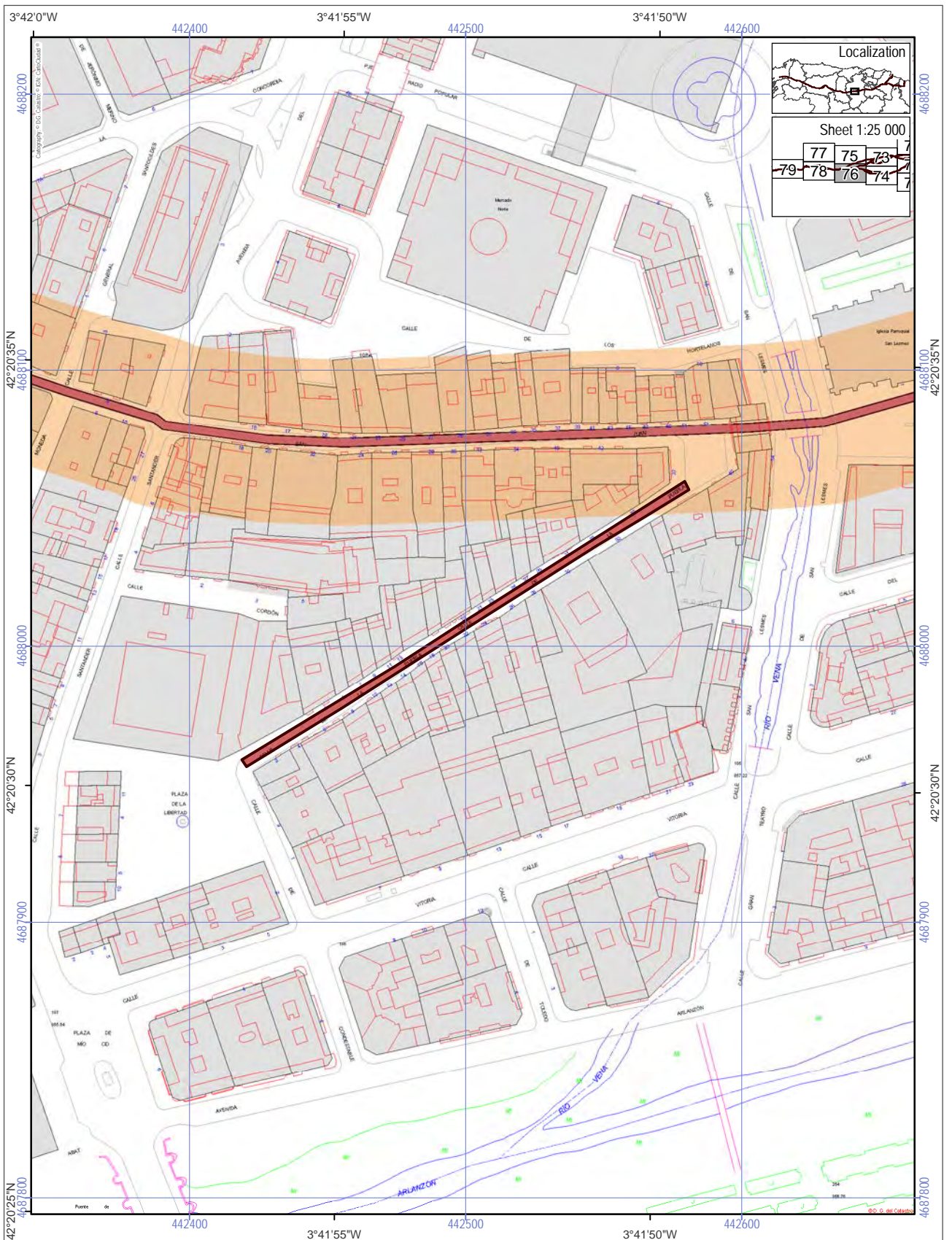
Scale 1:2 000

0 50 100 m

ETRS 1989, UTM Zone 30

NI

ROUTE OF SANTIAGO DE COMPOSTELA. WORLD HERITAGE
 Paloma street. Old town quarter [1109]



World Heritage Property

Route of Santiago de Compostela

Associated structures (0.078 ha)

Buffer zone of the World Heritage Property

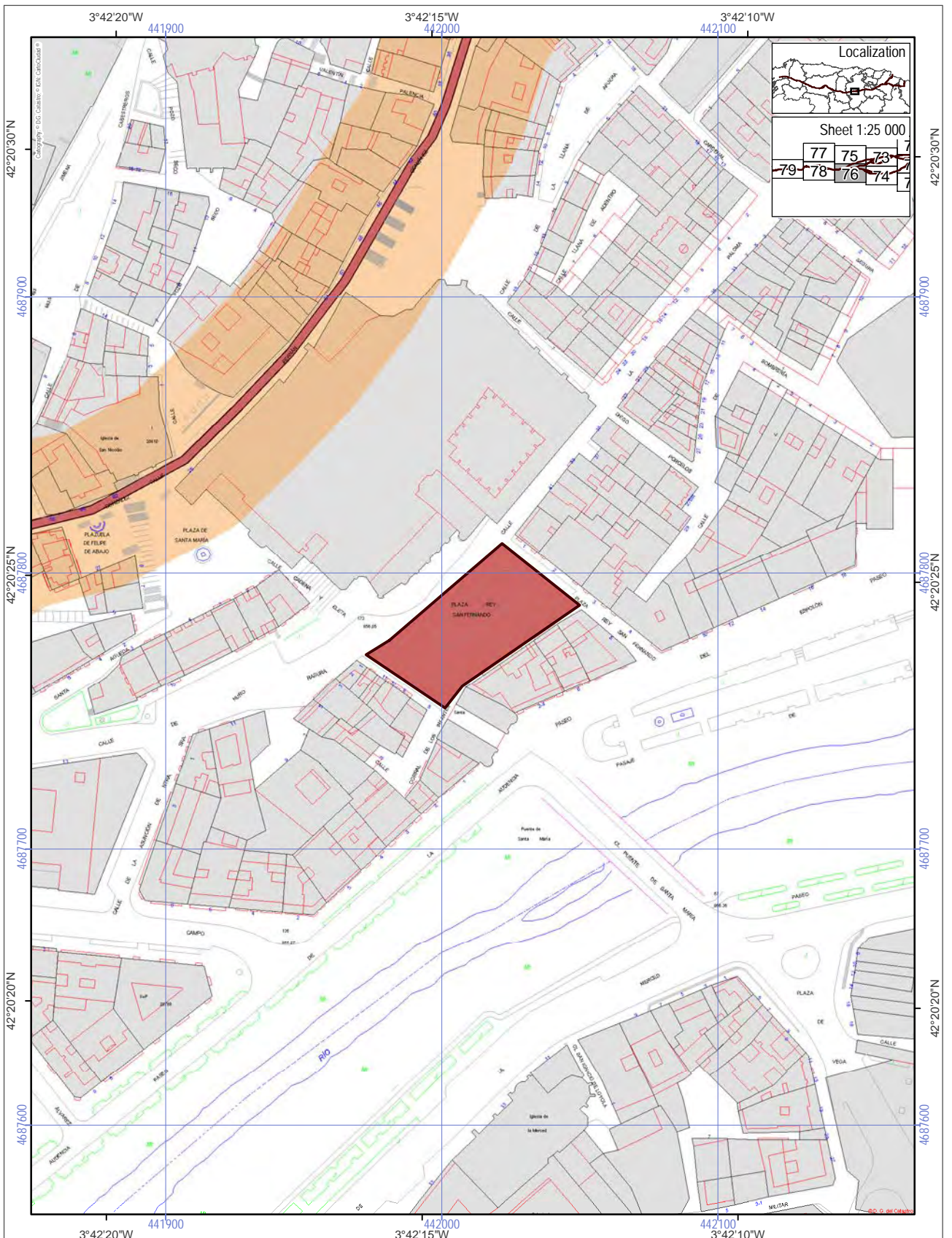
Scale 1:2 000

0 50 100 m

ETRS 1989, UTM Zone 30

NI

ROUTE OF SANTIAGO DE COMPOSTELA. WORLD HERITAGE
 La Puebla street. Old town quarter [1110]

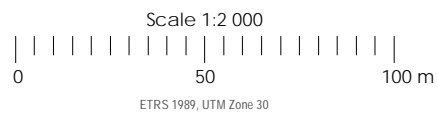


Localization

Sheet 1:25 000

77	75	73
79	78	76
		74

- World Heritage Property
- Route of Santiago de Compostela
- Associated structures (0.199 ha)
- Buffer zone of the World Heritage Property



ETRS 1989, UTM Zone 30



ROUTE OF SANTIAGO DE COMPOSTELA. WORLD HERITAGE
King San Fernando square. Old town quarter [1111]



World Heritage Property

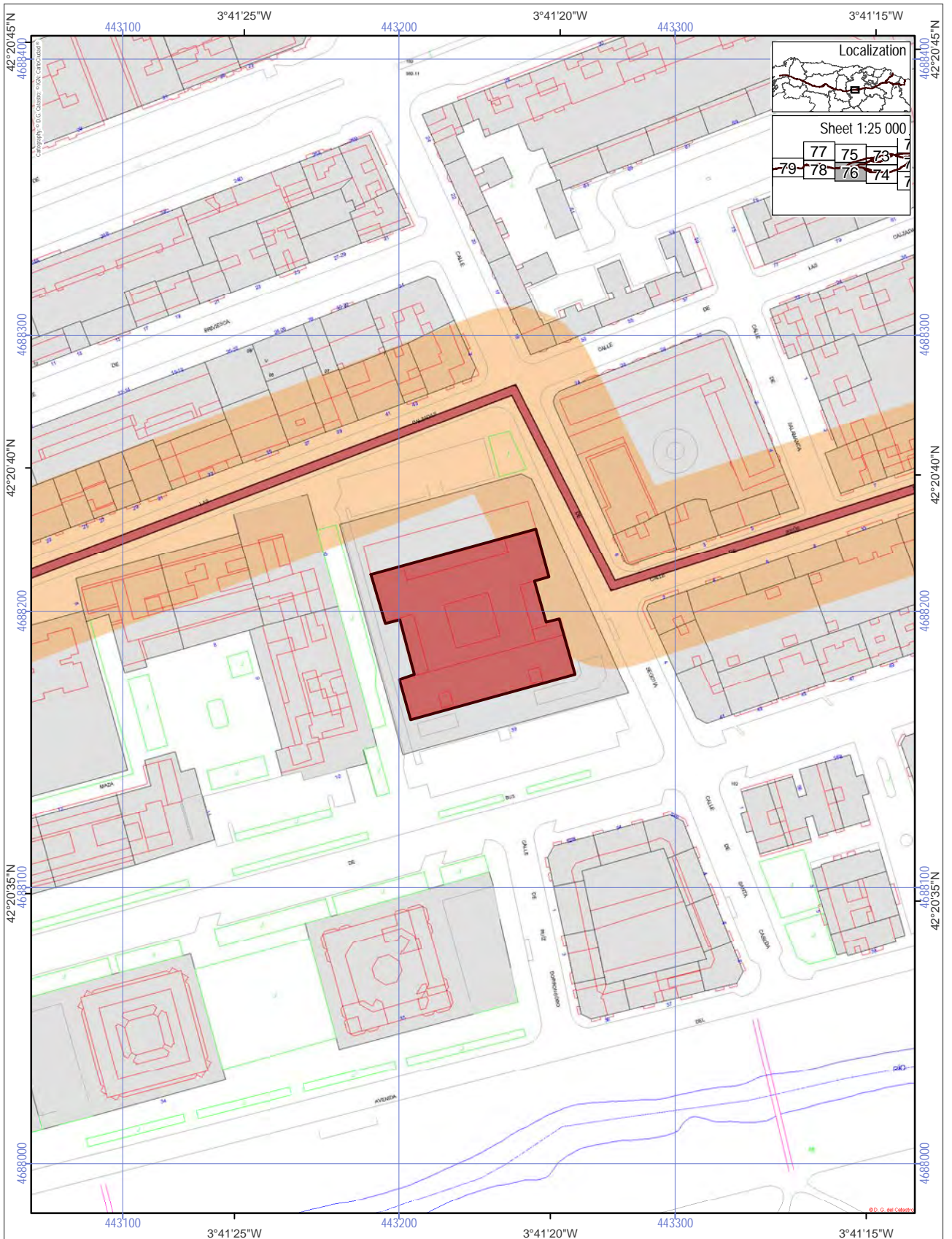
- Route of Santiago de Compostela
- Associated structures (0.135 ha)
- Buffer zone of the World Heritage Property

Scale 1:2 000

0 | 50 | 100 m

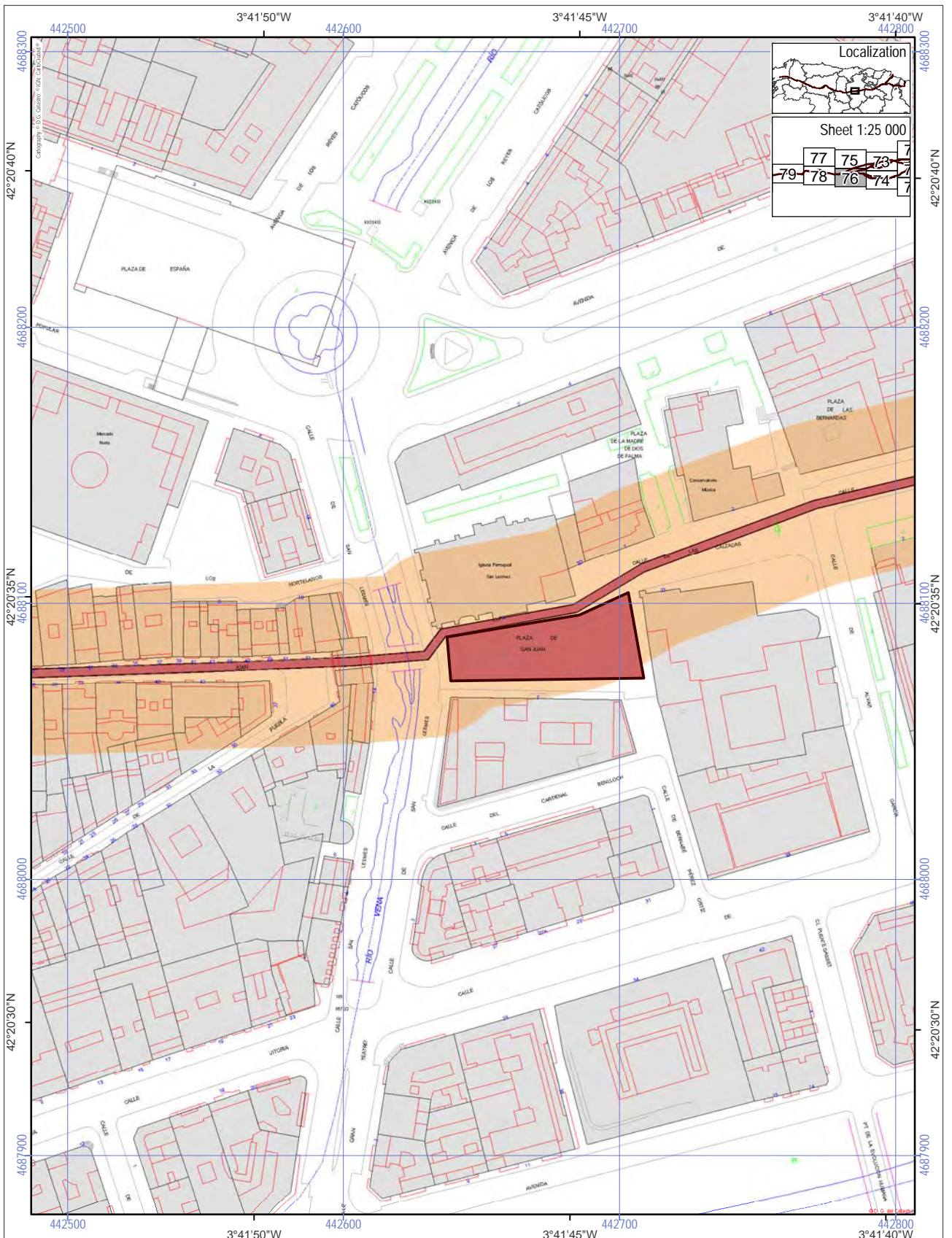
ETRS 1989, UTM Zone 30

ROUTE OF SANTIAGO DE COMPOSTELA. WORLD HERITAGE
San Juan street. Old town quarter [1112]

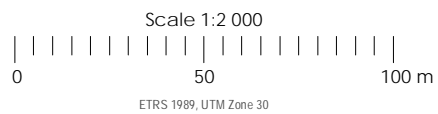


<p>World Heritage Property</p> <p> Route of Santiago de Compostela</p> <p> Associated structures (0.316 ha)</p> <p> Buffer zone of the World Heritage Property</p>	<p>Scale 1:2 000</p>  <p>0 50 100 m</p> <p>ETRS 1989, UTM Zone 30</p>	
-----------------------------------------------------------------------------------------------------------------------------------------------------------------------------------------------------------------------------------------------------------------------------------------------------------------------------------------------------------------------------------------------------------------------------	-----------------------------------------------------------------------------------------------------------------------------------------------------------	---------------------------------------------------------------------------------------

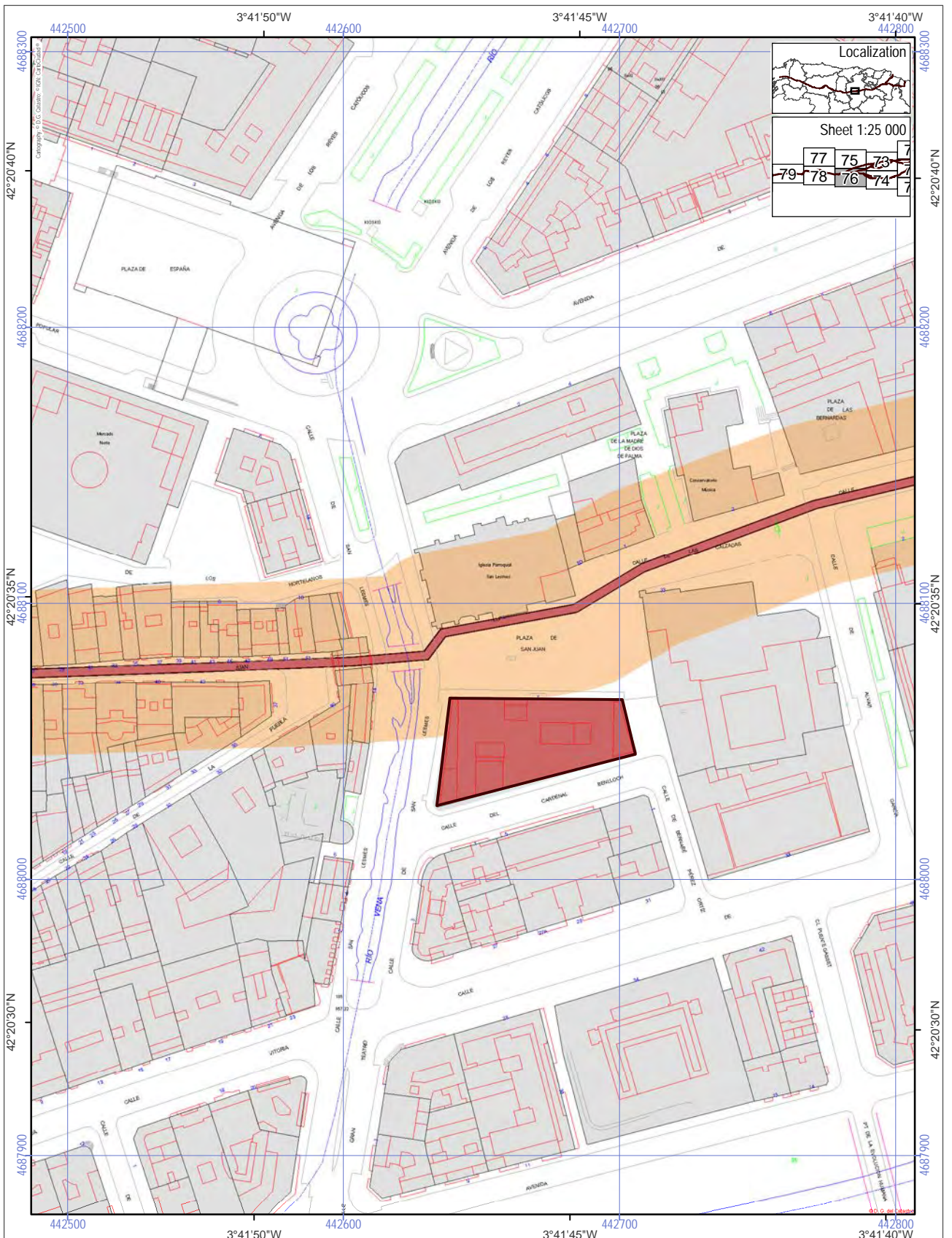
ROUTE OF SANTIAGO DE COMPOSTELA. WORLD HERITAGE
Local Tax Office [1113]



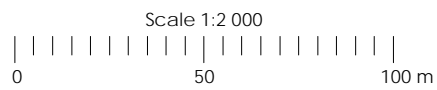
- World Heritage Property
- Route of Santiago de Compostela
- Associated structures (0.218 ha)
- Buffer zone of the World Heritage Property



ROUTE OF SANTIAGO DE COMPOSTELA. WORLD HERITAGE
San Juan square [1114]



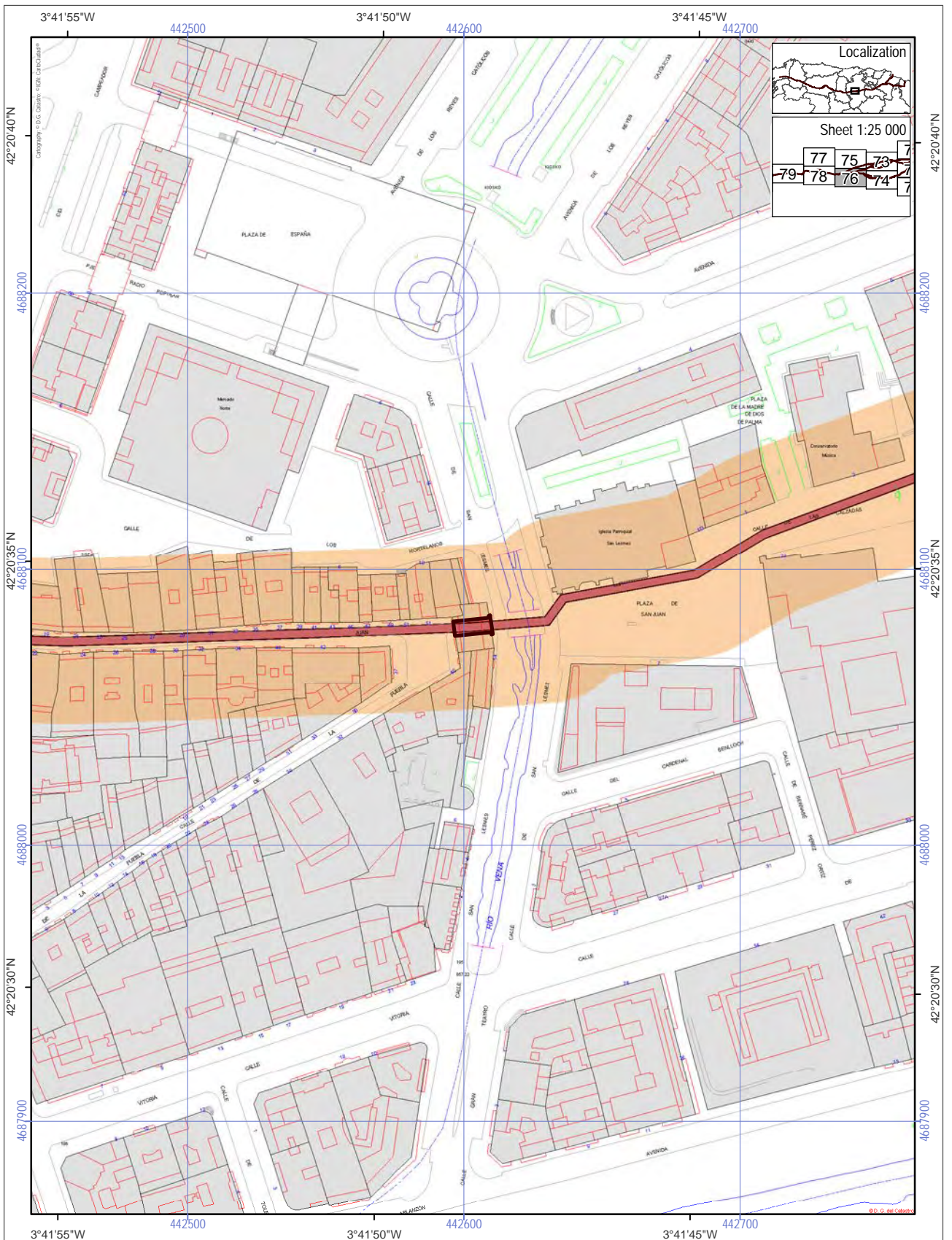
- World Heritage Property
- Route of Santiago de Compostela
- Associated structures (0.210 ha)
- Buffer zone of the World Heritage Property





ETRS 1989, UTM Zone 30

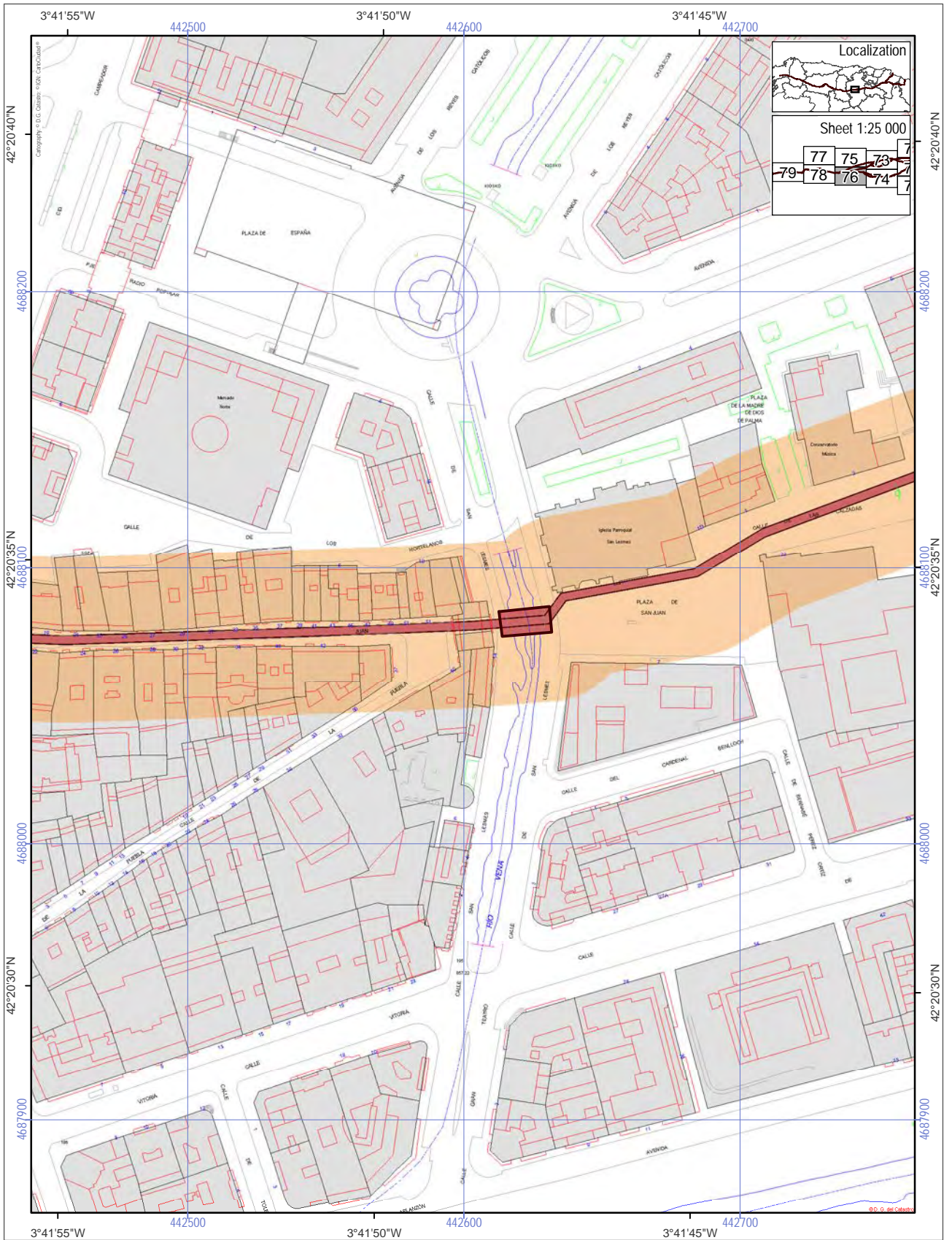


ROUTE OF SANTIAGO DE COMPOSTELA. WORLD HERITAGE
Cultural Arts Centre [1115]



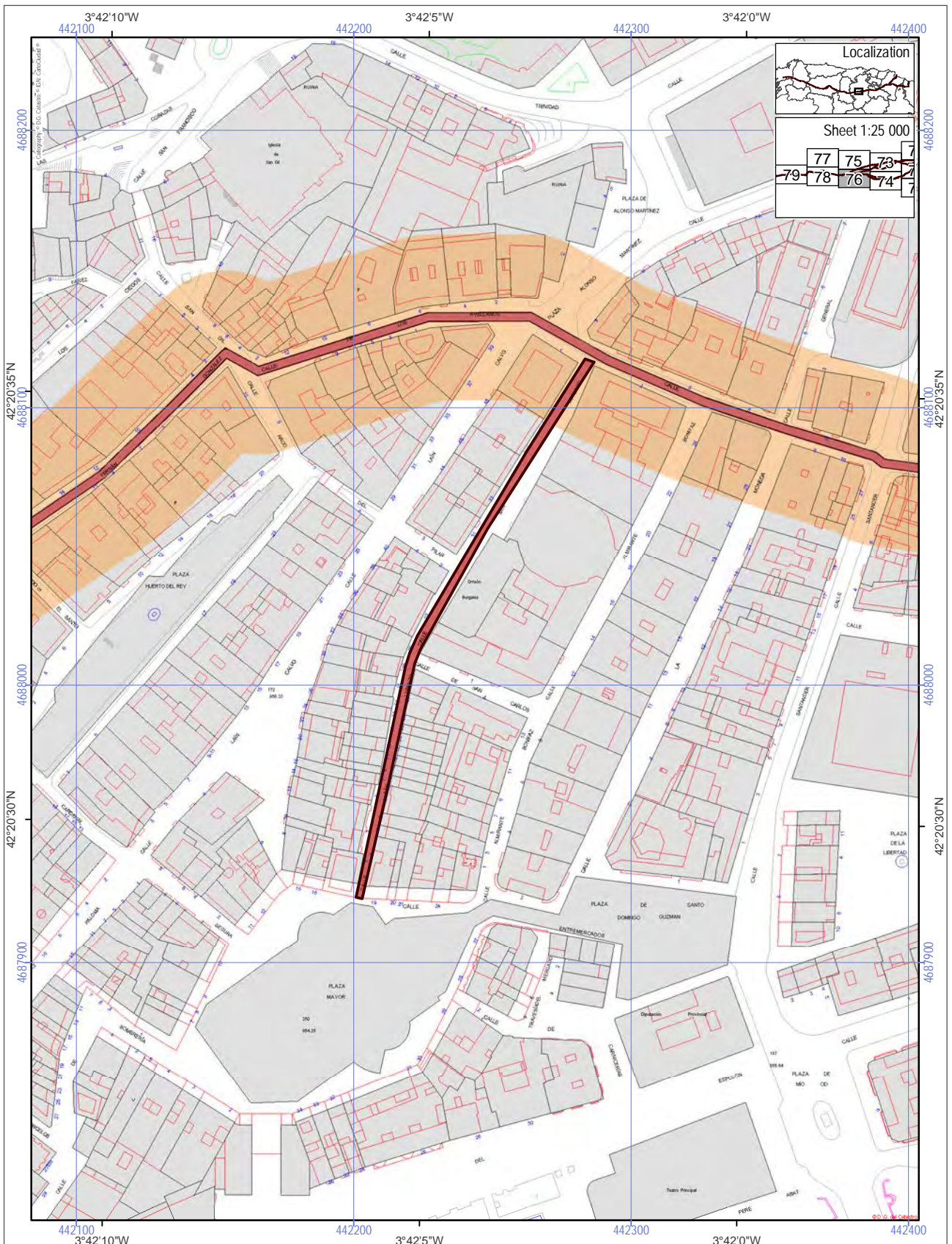
World Heritage Property	Scale 1:2 000	
 Route of Santiago de Compostela  Associated structures (0.001 ha)		
 Buffer zone of the World Heritage Property	ETRS 1989, UTM Zone 30	

ROUTE OF SANTIAGO DE COMPOSTELA. WORLD HERITAGE
San Juan Doorway [1116]

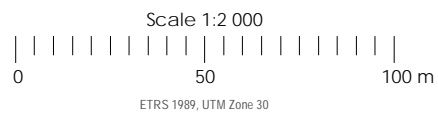


World Heritage Property	Scale 1:2 000	
 Route of Santiago de Compostela  Associated structures (0.017 ha)		
 Buffer zone of the World Heritage Property	ETRS 1989, UTM Zone 30	

ROUTE OF SANTIAGO DE COMPOSTELA. WORLD HERITAGE
San Juan bridge [1117]



- World Heritage Property
- Route of Santiago de Compostela
- Associated structures (0.085 ha)
- Buffer zone of the World Heritage Property



ROUTE OF SANTIAGO DE COMPOSTELA. WORLD HERITAGE
San Lorenzo street. Old town quarter [1118]

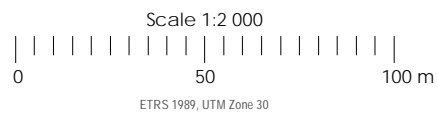


Localization

Sheet 1:25 000

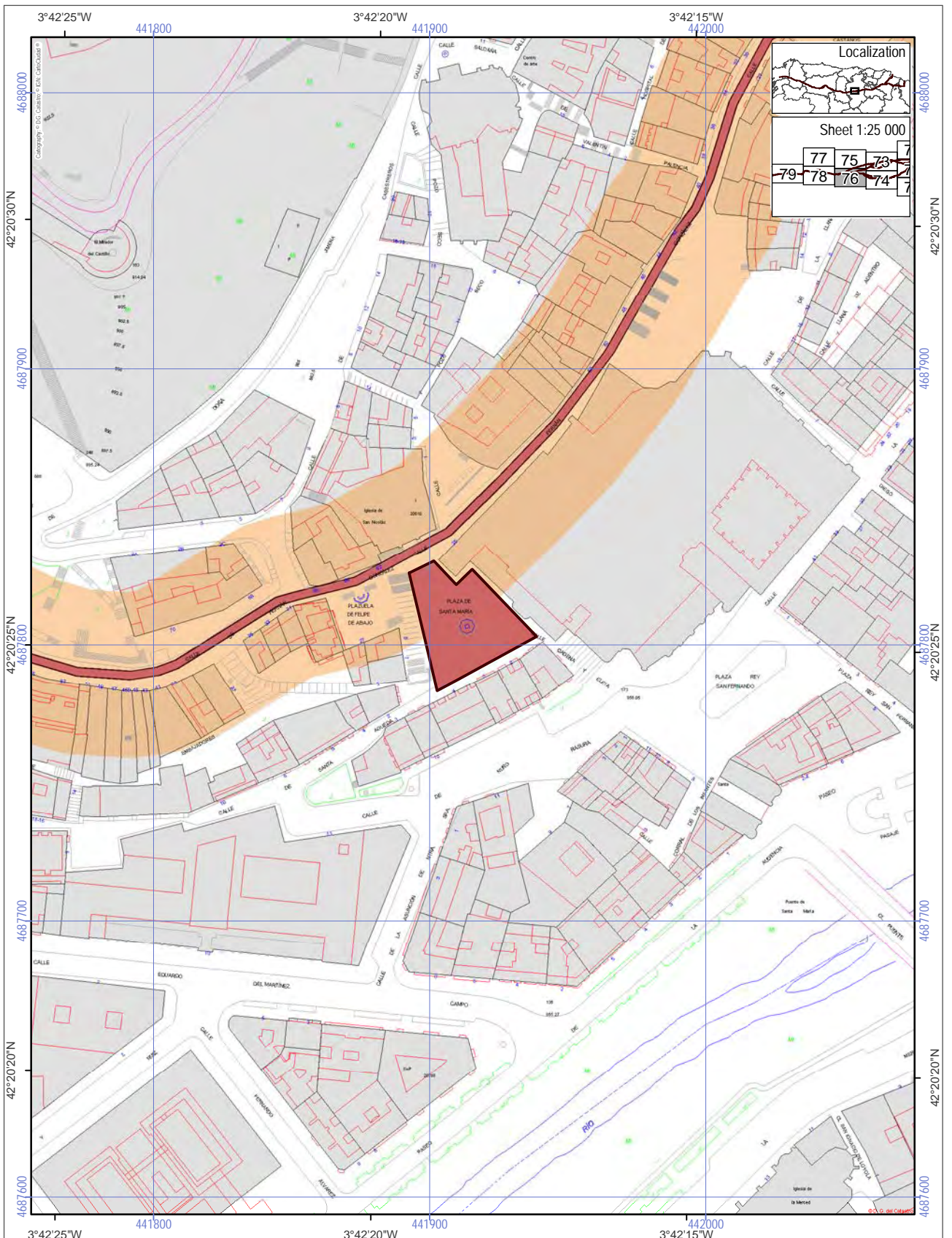
77	75	73	71
79	78	76	74

- World Heritage Property
- Route of Santiago de Compostela
- Associated structures (0.101 ha)
- Buffer zone of the World Heritage Property



ETRS 1989, UTM Zone 30

ROUTE OF SANTIAGO DE COMPOSTELA. WORLD HERITAGE
 Church of San Lorenzo [1119]



World Heritage Property

Route of Santiago de Compostela

Associated structures (0.121 ha)

Buffer zone of the World Heritage Property

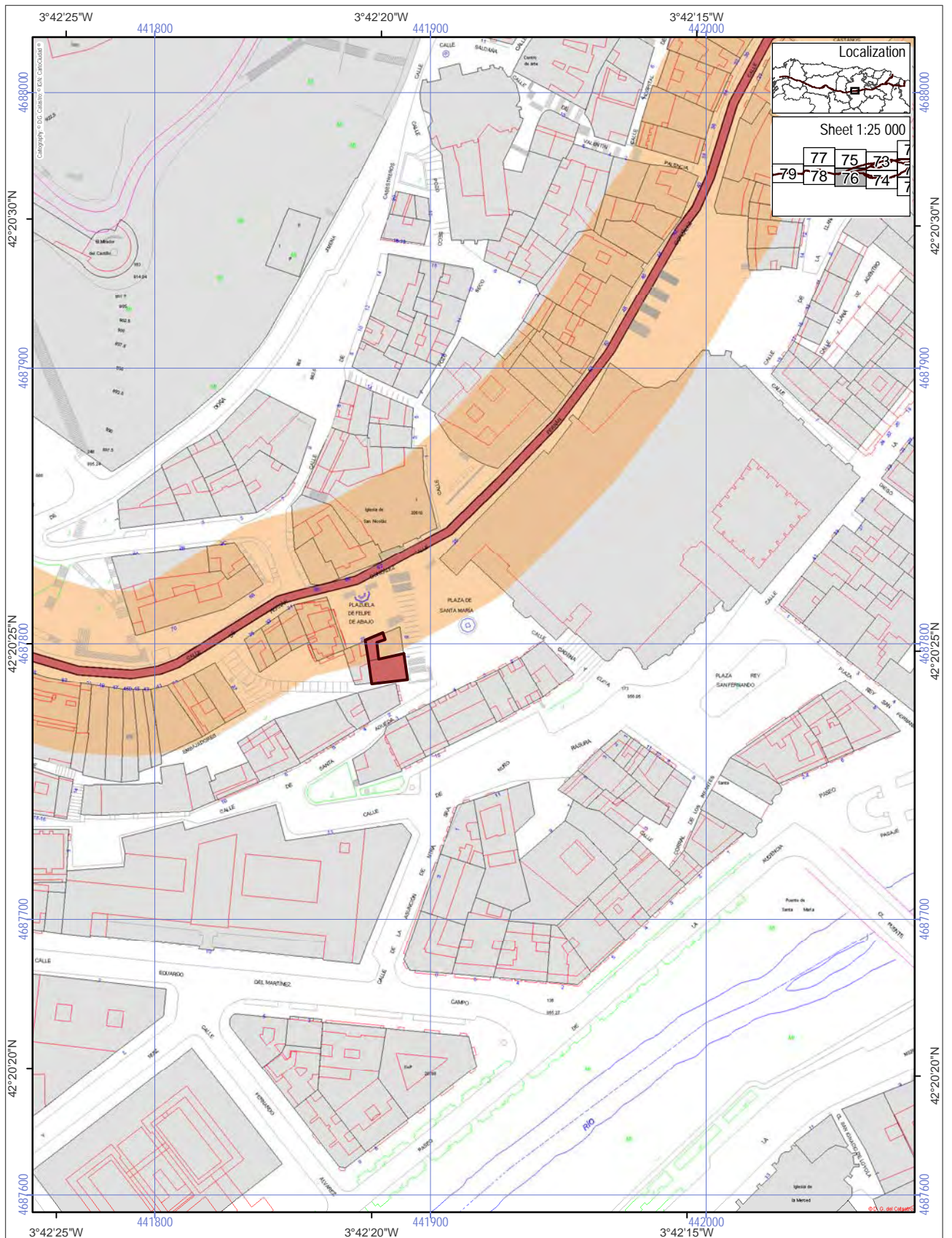
Scale 1:2 000

0 50 100 m

ETRS 1989, UTM Zone 30

North arrow symbol

ROUTE OF SANTIAGO DE COMPOSTELA. WORLD HERITAGE
 Santa María square. Old town quarter [1120]



Localization

Sheet 1:25 000

77	75	73	71
79	78	76	74

World Heritage Property

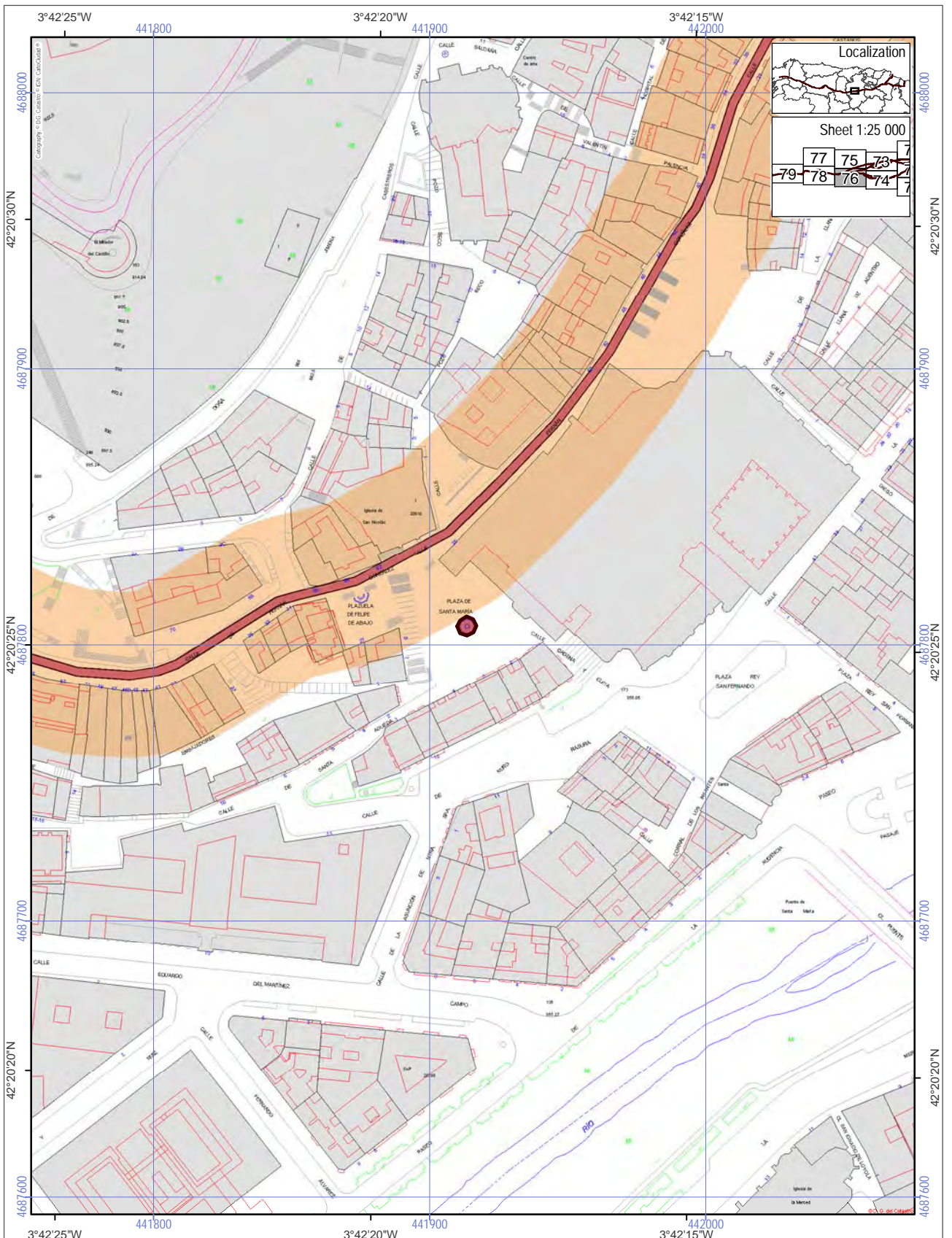
- Route of Santiago de Compostela
- Associated structures (0.01 ha)
- Buffer zone of the World Heritage Property

Scale 1:2 000

0 50 100 m

ETRS 1989, UTM Zone 30

ROUTE OF SANTIAGO DE COMPOSTELA. WORLD HERITAGE
7, Sta. María square house [1121]

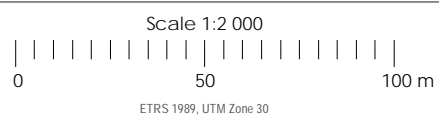


Localization

Sheet 1:25 000

77	75	73	71
79	78	76	74

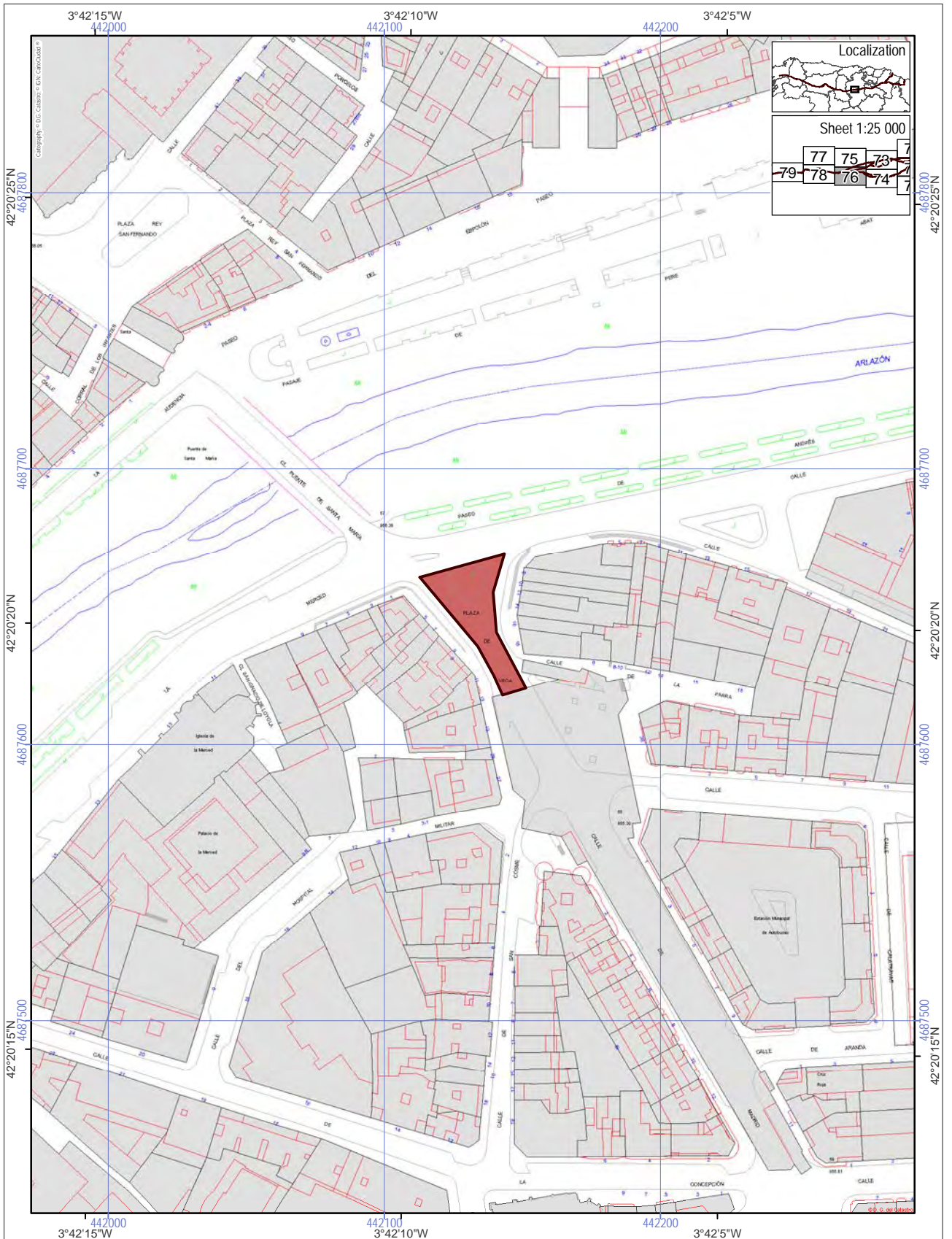
- World Heritage Property
- Route of Santiago de Compostela
- Associated structures (0.003 ha)
- Buffer zone of the World Heritage Property



ETRS 1989, UTM Zone 30



ROUTE OF SANTIAGO DE COMPOSTELA. WORLD HERITAGE
Fountain in Sta. Maria square [1122]



World Heritage Property

- Route of Santiago de Compostela
- Associated structures (0.094 ha)
- Buffer zone of the World Heritage Property

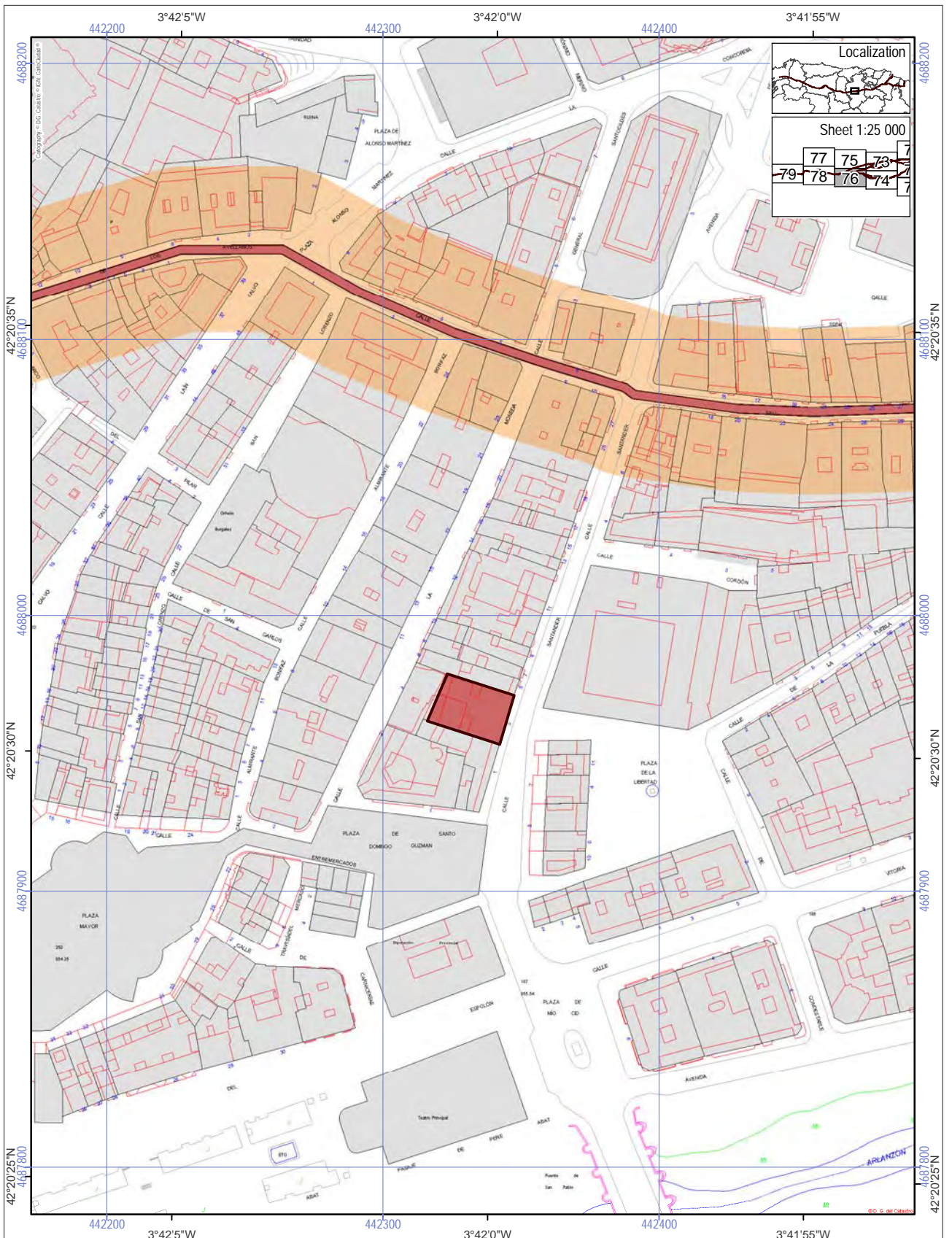
Scale 1:2 000

0 |-----| 50 |-----| 100 m

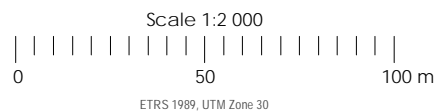
ETRS 1989, UTM Zone 30

N

ROUTE OF SANTIAGO DE COMPOSTELA. WORLD HERITAGE
De Vega square. Old town quarter [1123]



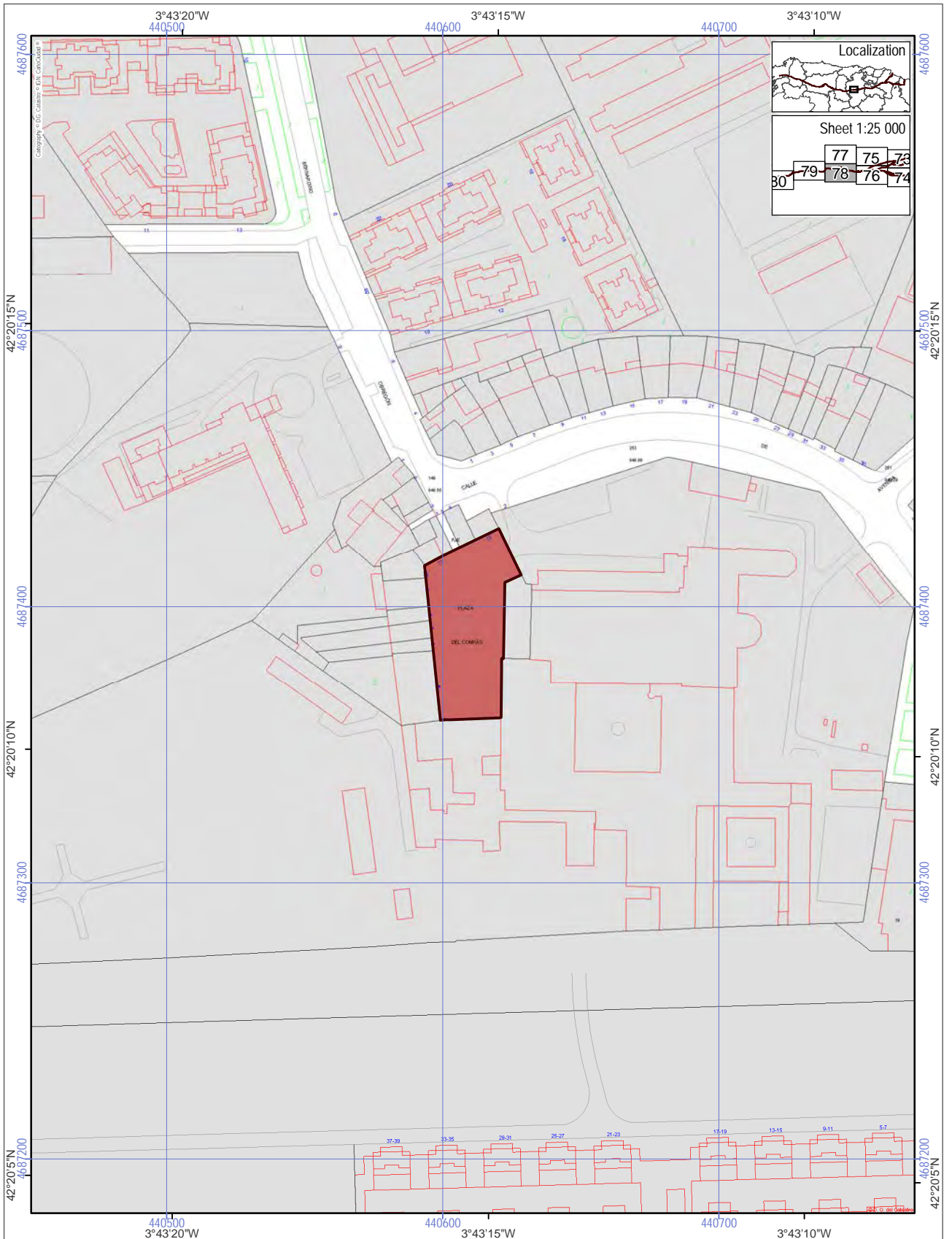
- World Heritage Property
- Route of Santiago de Compostela
- Associated structures (0.025 ha)
- Buffer zone of the World Heritage Property



ETRS 1989, UTM Zone 30



ROUTE OF SANTIAGO DE COMPOSTELA. WORLD HERITAGE
Old hostel building [1124]



World Heritage Property

- Route of Santiago de Compostela
- Associated structures (0.167 ha)
- Buffer zone of the World Heritage Property

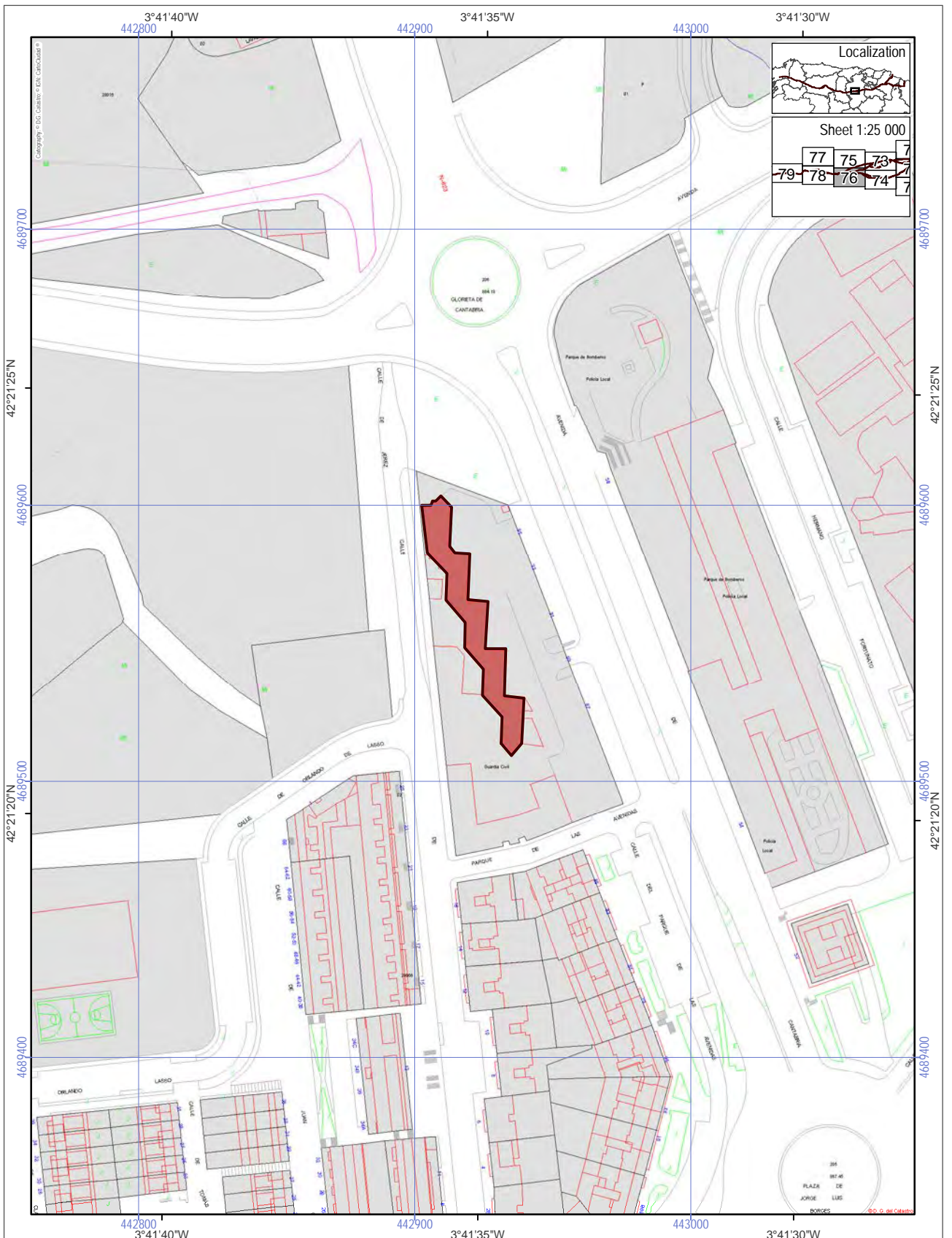
Scale 1:2 000

0 | 50 | 100 m

ETRS 1989, UTM Zone 30

N

ROUTE OF SANTIAGO DE COMPOSTELA. WORLD HERITAGE
Del Compas square (Compass square) [1125]

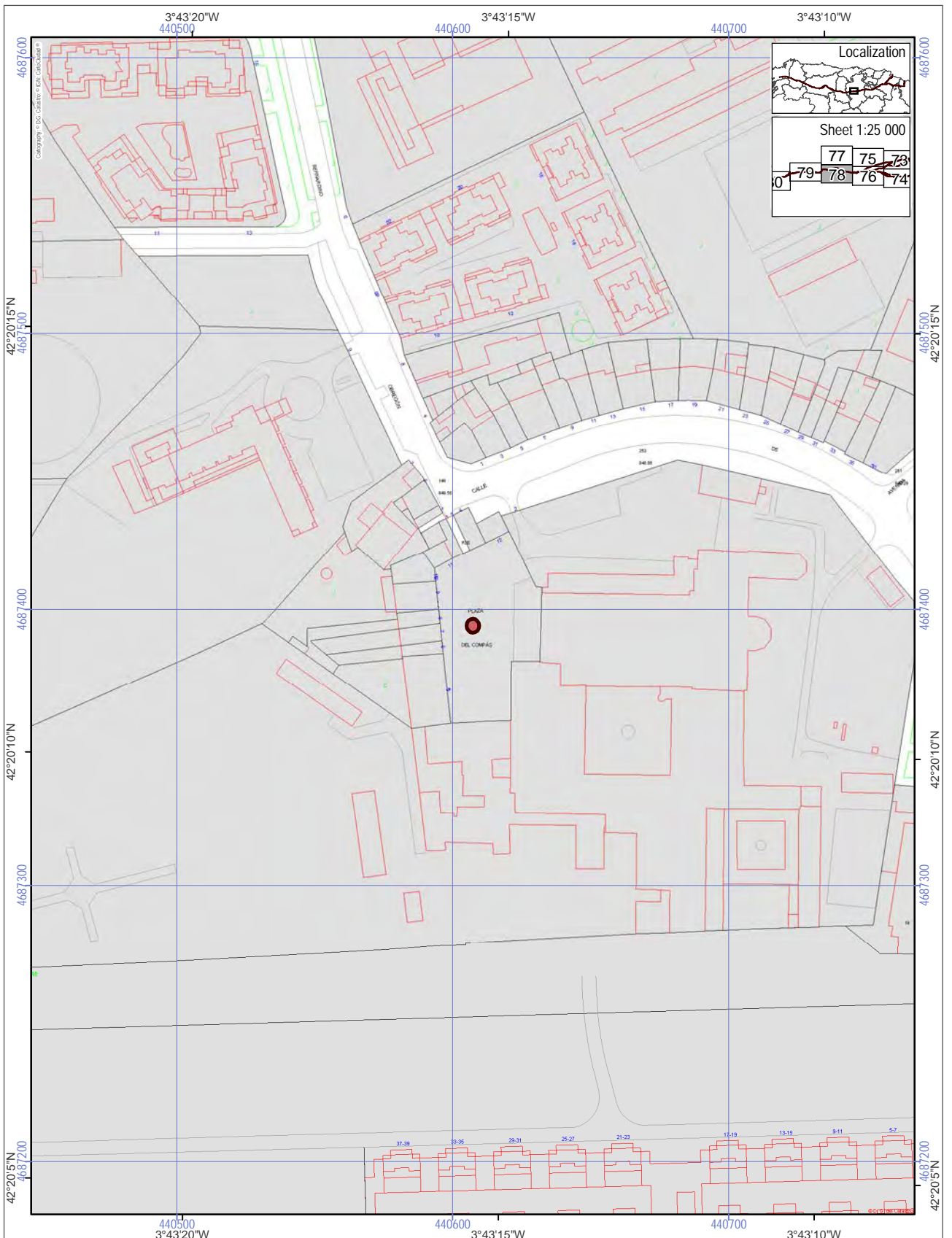


World Heritage Property
 Route of Santiago de Compostela
 Associated structures (0.081 ha)
 Buffer zone of the World Heritage Property

Scale 1:2 000
 0 50 100 m
 ETRS 1989, UTM Zone 30

Legend symbols: Red line for Route, Red outline for Associated structures, Pink outline for Buffer zone, North arrow.

ROUTE OF SANTIAGO DE COMPOSTELA. WORLD HERITAGE
 Civil Guard headquarters [1127]



Localization

Sheet 1:25 000

77	75	73
79	78	76
74		

World Heritage Property

- Route of Santiago de Compostela
- Associated structures (0.002 ha)
- Buffer zone of the World Heritage Property

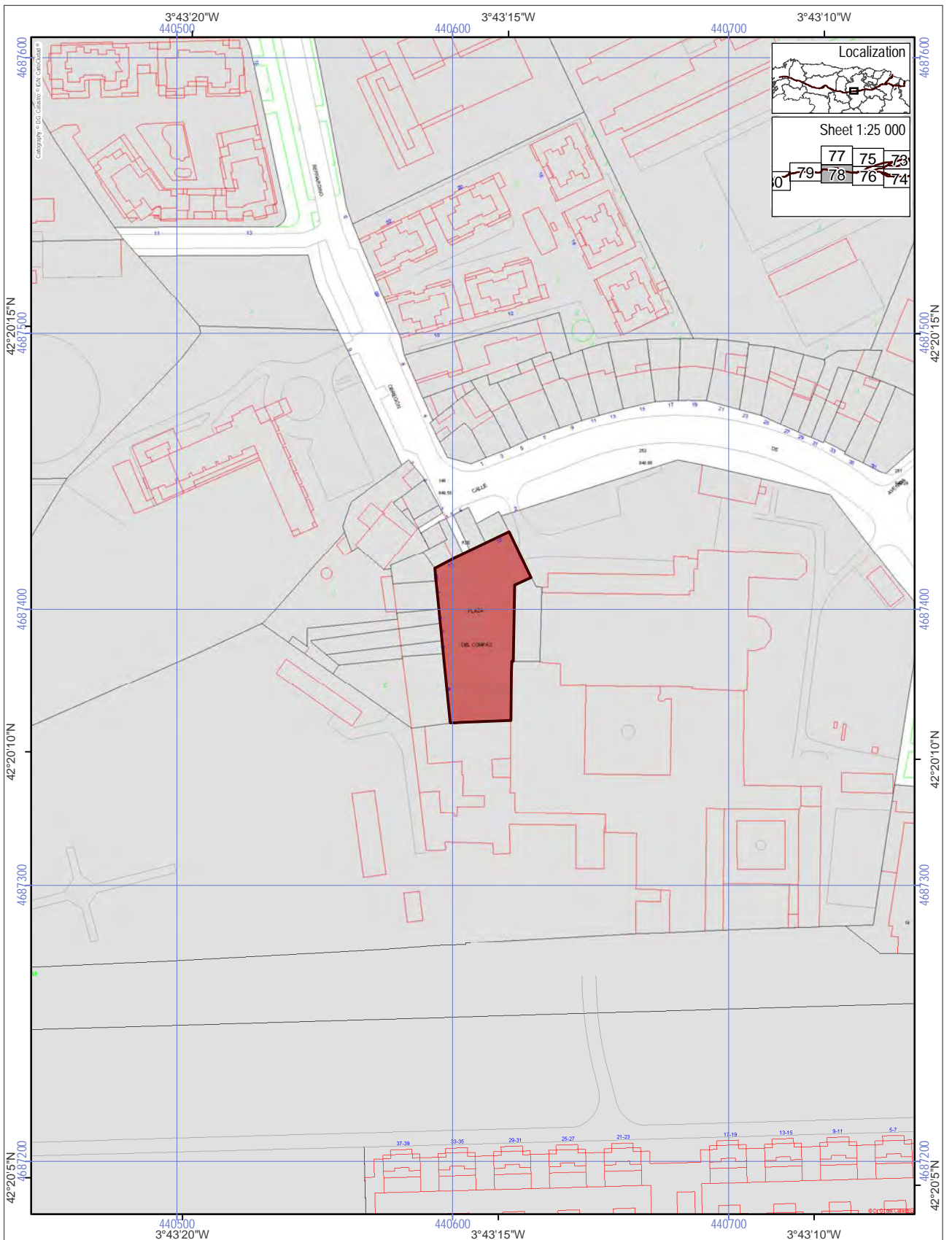
Scale 1:2 000

0 50 100 m

ETRS 1989, UTM Zone 30

N

ROUTE OF SANTIAGO DE COMPOSTELA. WORLD HERITAGE
 Fountain in Compass square [1128]



Localization

Sheet 1:25 000

77	75	73
79	78	76
74		

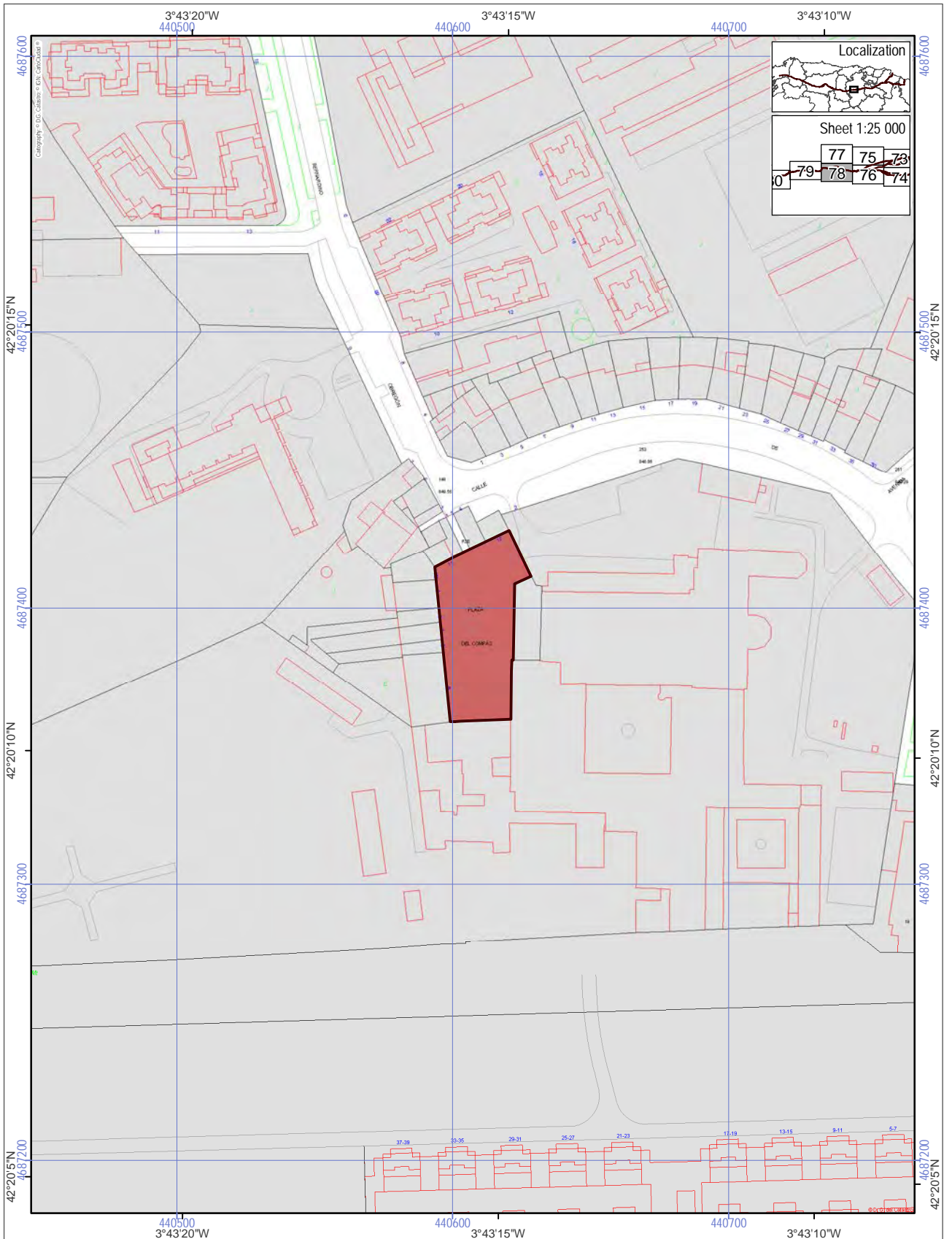
World Heritage Property

- Route of Santiago de Compostela
- Associated structures (0.167 ha)
- Buffer zone of the World Heritage Property

Scale 1:2 000

ETRS 1989, UTM Zone 30

ROUTE OF SANTIAGO DE COMPOSTELA. WORLD HERITAGE
Stone cross in Compass square [1129]



World Heritage Property

- Route of Santiago de Compostela
- Associated structures (0.002 ha)
- Buffer zone of the World Heritage Property

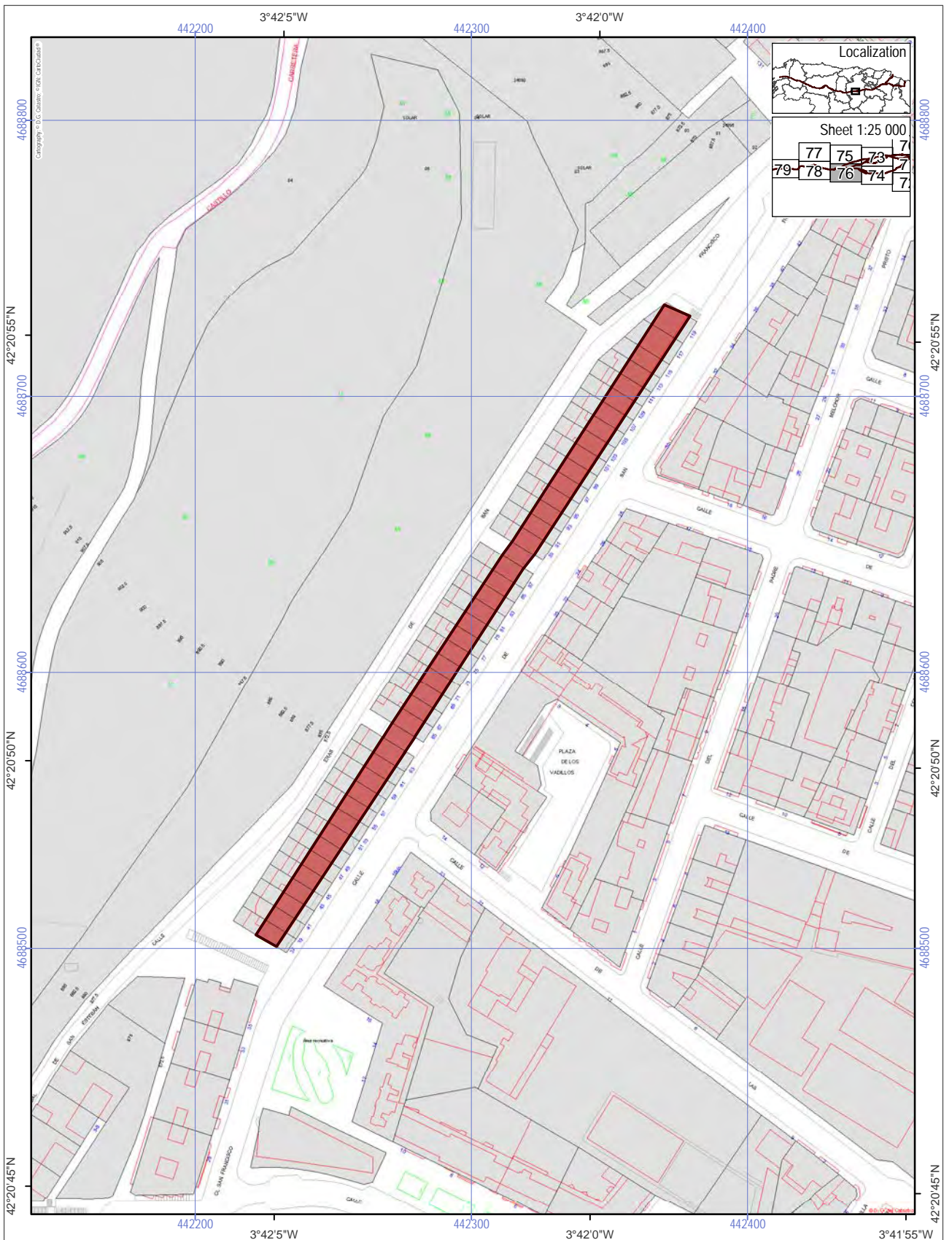
Scale 1:2 000

0 | 50 | 100 m

ETRS 1989, UTM Zone 30

N

ROUTE OF SANTIAGO DE COMPOSTELA. WORLD HERITAGE
Fountain in Compass square [1130]



World Heritage Property

- Route of Santiago de Compostela
- Associated structures (0.277 ha)
- Buffer zone of the World Heritage Property

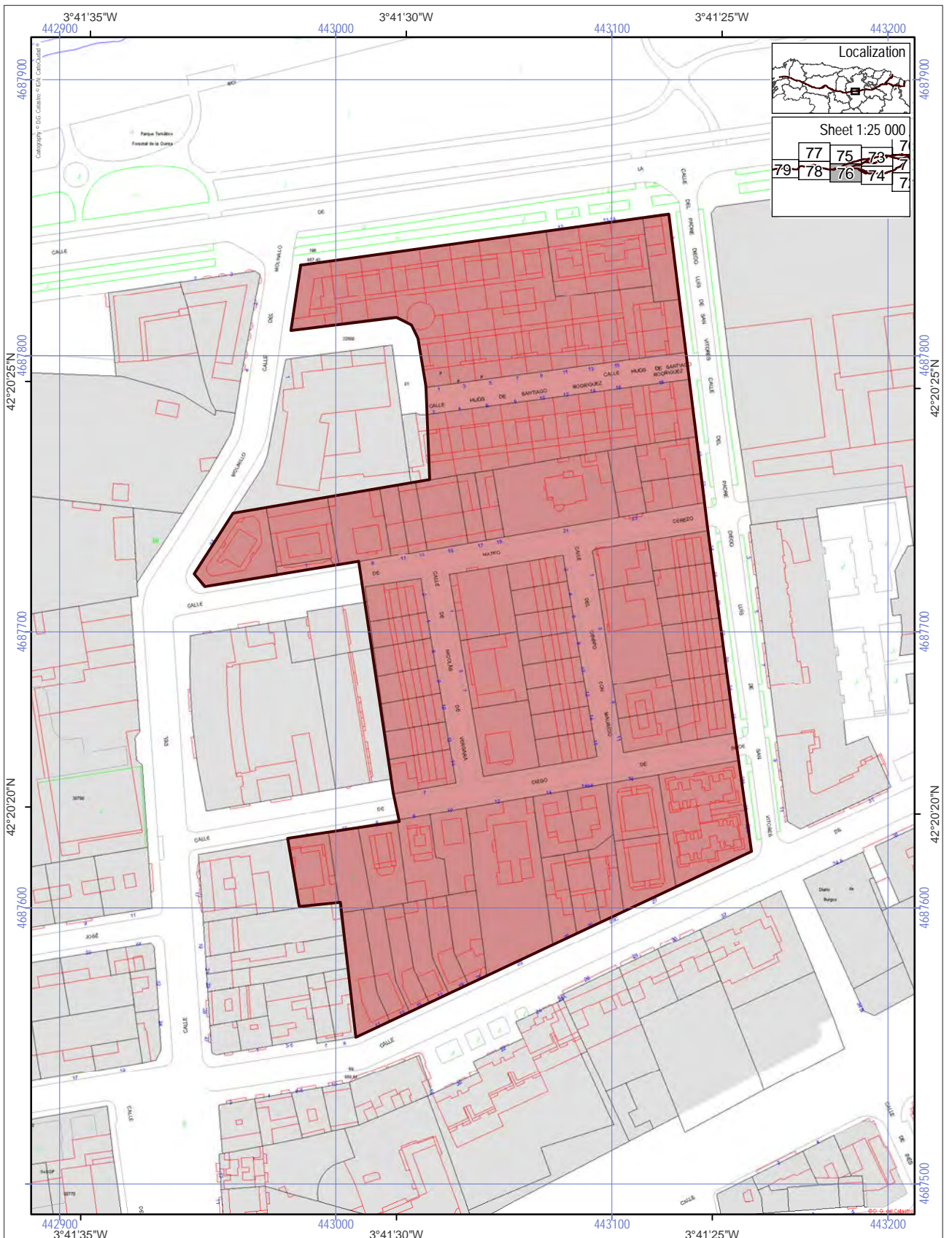
Scale 1:2 000

0 | 50 | 100 m

ETRS 1989, UTM Zone 30

N

ROUTE OF SANTIAGO DE COMPOSTELA. WORLD HERITAGE
 San Francisco street semi-detached Cid cooperative houses [1131]



World Heritage Property

- Route of Santiago de Compostela
- Associated structures (3.36 ha)
- Buffer zone of the World Heritage Property

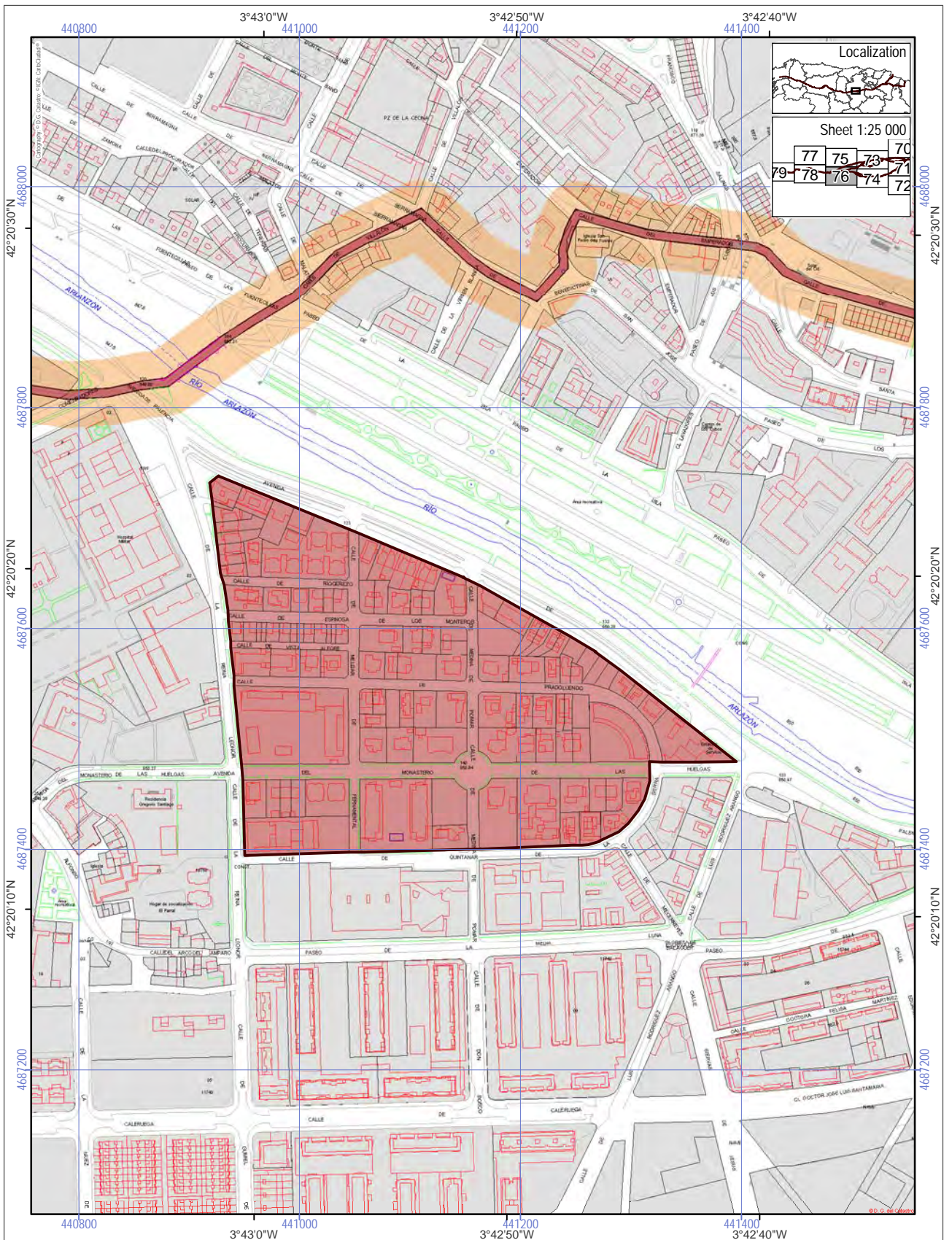
Scale 1:2 000

0 50 100 m

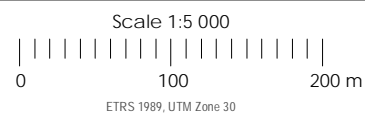
ETRS 1989, UTM Zone 30

N

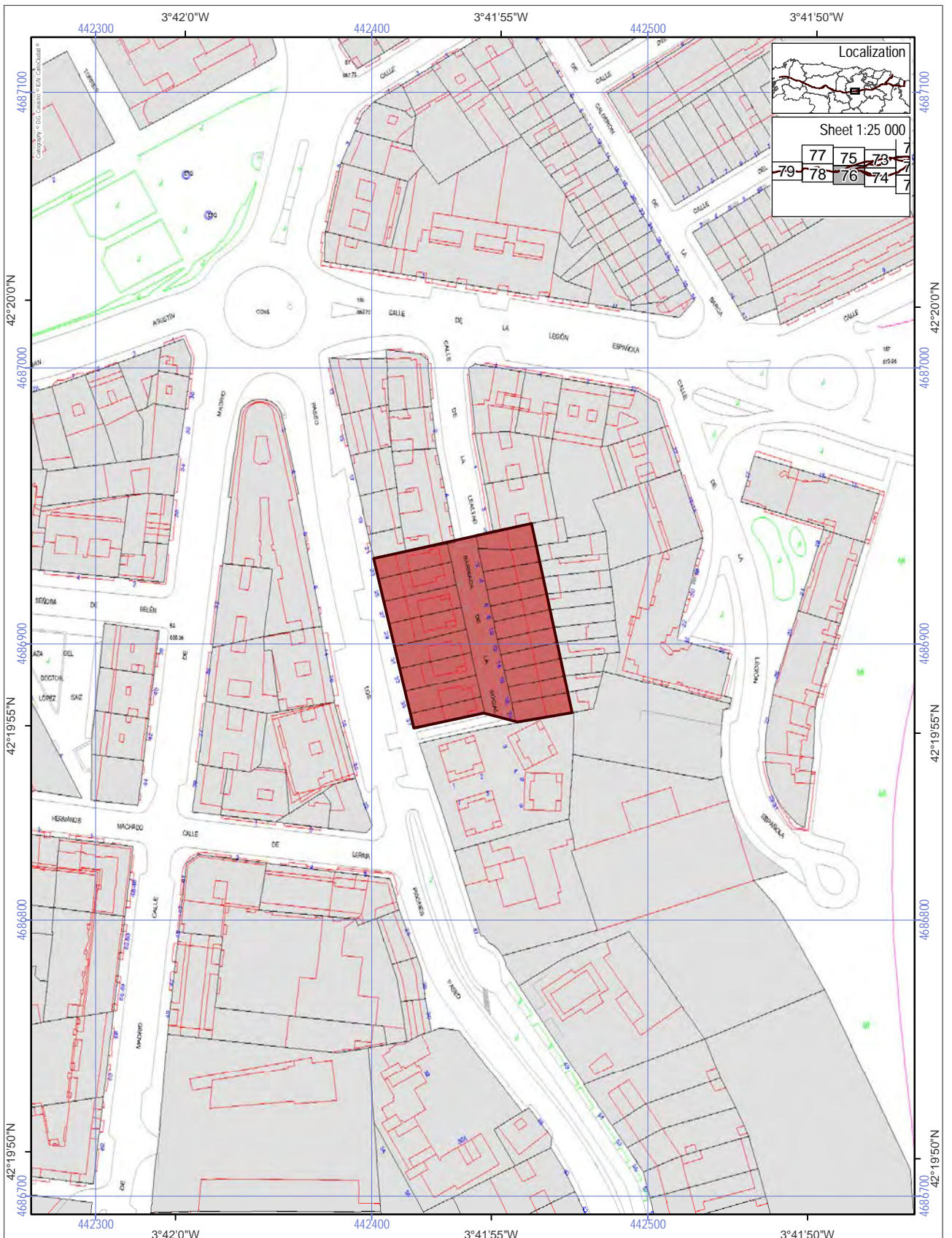
ROUTE OF SANTIAGO DE COMPOSTELA. WORLD HERITAGE
La Quinta neighbourhood semi-detached houses [1132]



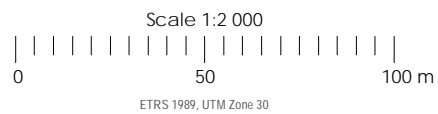
- World Heritage Property
- Route of Santiago de Compostela
- Associated structures (0.019 ha)
- Buffer zone of the World Heritage Property



ROUTE OF SANTIAGO DE COMPOSTELA. WORLD HERITAGE
La Castellana neighbourhood [1133]



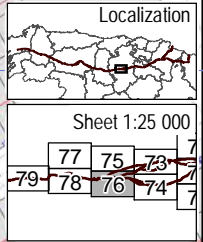
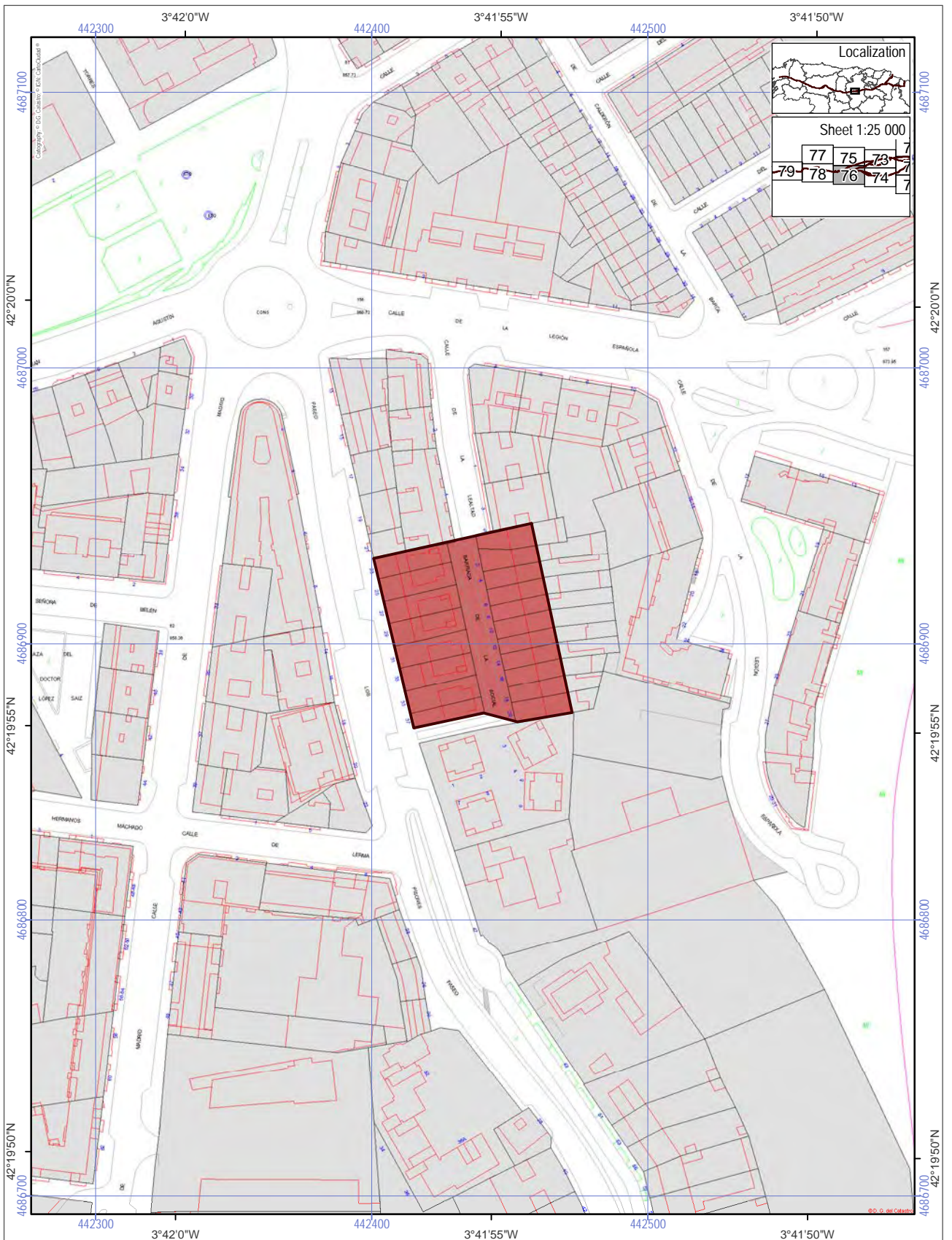
- World Heritage Property
- Route of Santiago de Compostela
- Associated structures (0.151 ha)
- Buffer zone of the World Heritage Property



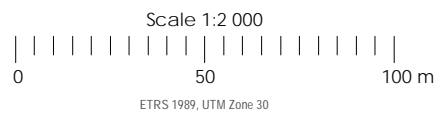
ETRS 1989, UTM Zone 30



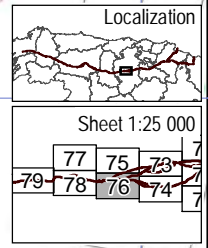
ROUTE OF SANTIAGO DE COMPOSTELA. WORLD HERITAGE
Los Pisones drive semi-detached houses [1136]



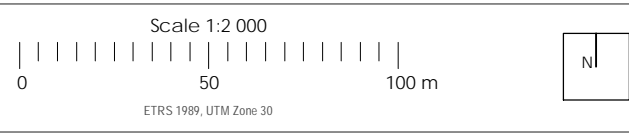
- World Heritage Property
- Route of Santiago de Compostela
- Associated structures (0.39 ha)
- Buffer zone of the World Heritage Property



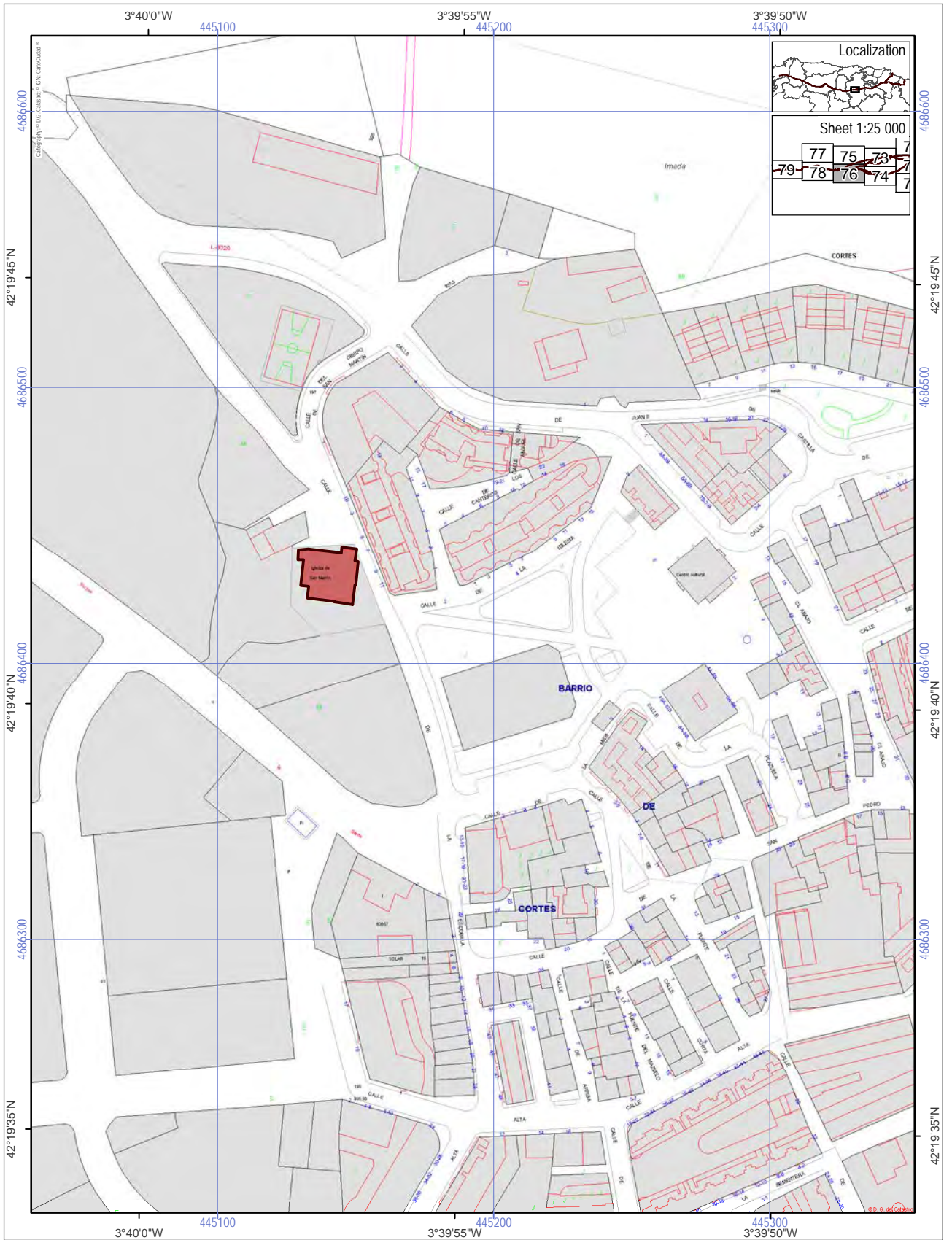
ROUTE OF SANTIAGO DE COMPOSTELA. WORLD HERITAGE
Los Pisones drive semi-detached houses [1137]



- World Heritage Property
- Route of Santiago de Compostela
- Associated structures (0.023 ha)
- Buffer zone of the World Heritage Property



ROUTE OF SANTIAGO DE COMPOSTELA. WORLD HERITAGE
 Church of San Quirico y Santa Julieta [1138]



World Heritage Property

-  Route of Santiago de Compostela
-  Associated structures (0.037 ha)
-  Buffer zone of the World Heritage Property

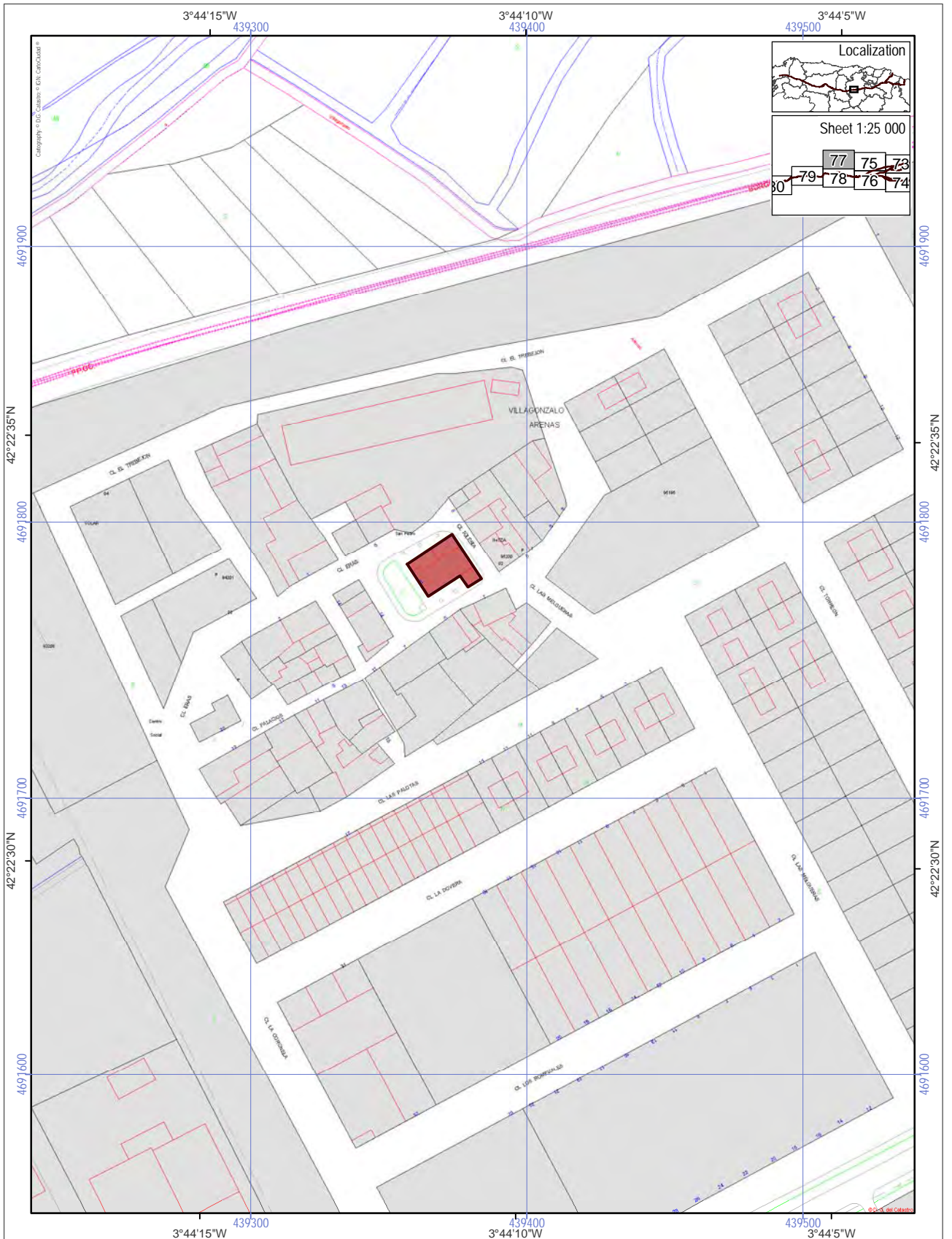
Scale 1:2 000

0 |-----| 50 |-----| 100 m

ETRS 1989, UTM Zone 30

N

ROUTE OF SANTIAGO DE COMPOSTELA. WORLD HERITAGE
Parish Church [1139]



World Heritage Property

-  Route of Santiago de Compostela
-  Associated structures (0.028 ha)
-  Buffer zone of the World Heritage Property

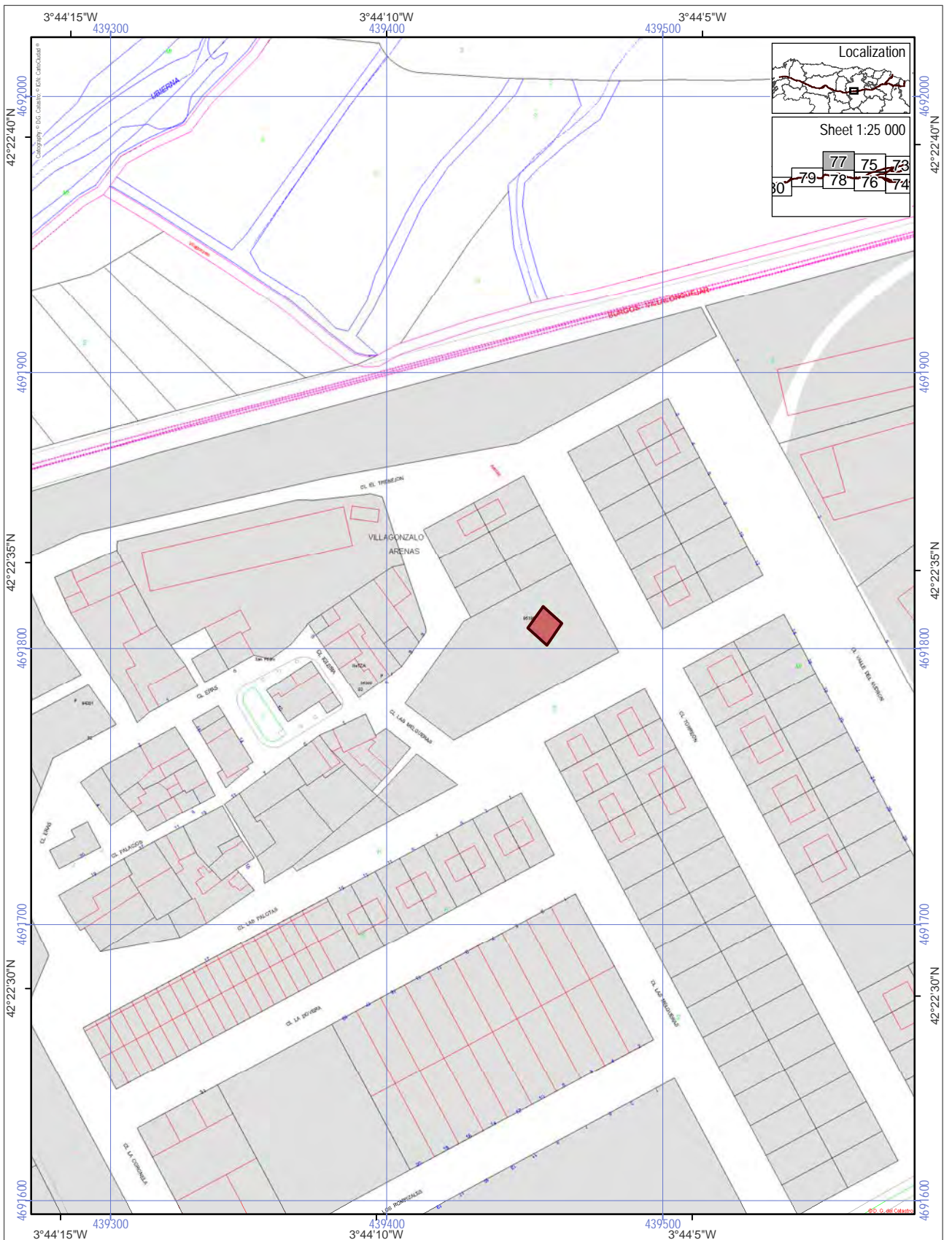
Scale 1:2 000

0 50 100 m

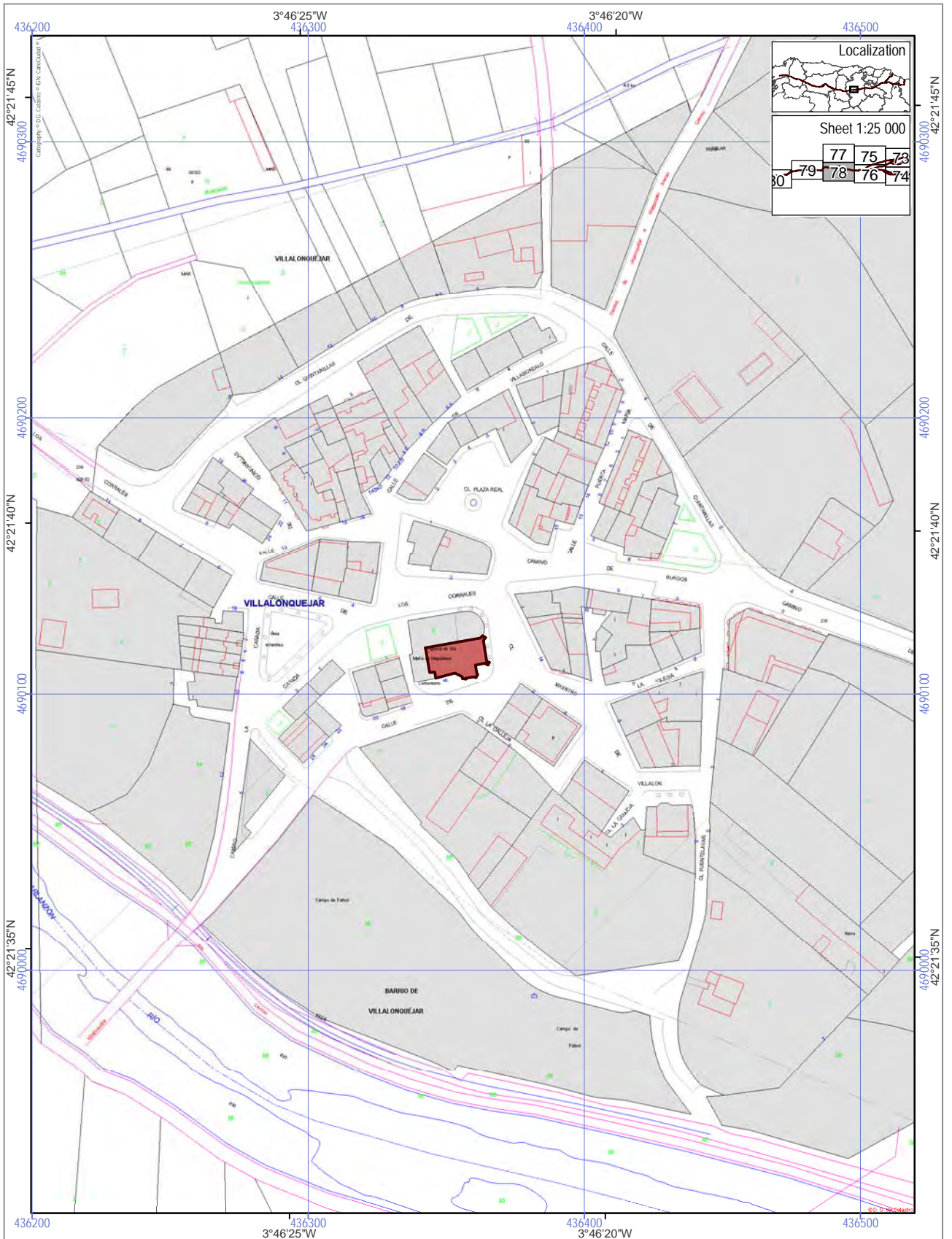
ETRS 1989, UTM Zone 30

N

ROUTE OF SANTIAGO DE COMPOSTELA. WORLD HERITAGE
Parish [1140]

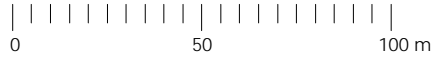


ROUTE OF SANTIAGO DE COMPOSTELA. WORLD HERITAGE
Fortified tower [1141]



- World Heritage Property
- Route of Santiago de Compostela
- Associated structures (0.024 ha)
- Buffer zone of the World Heritage Property

Scale 1:2 000



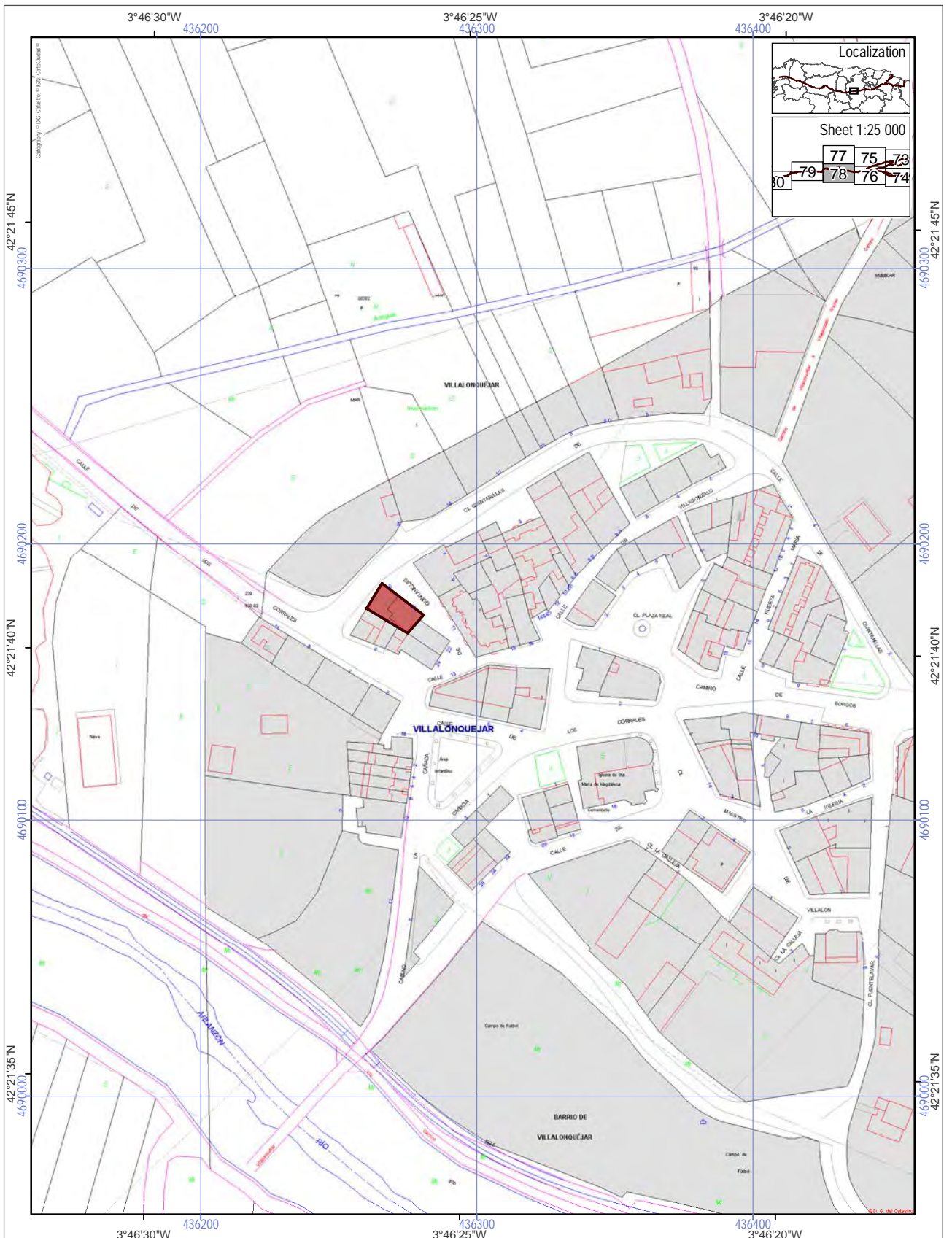
ETRS 1989, UTM Zone 30

Localization

Sheet 1:25 000

77	75	73
79	78	76
80		74

ROUTE OF SANTIAGO DE COMPOSTELA. WORLD HERITAGE
 Church of La Magdalena [1142]




World Heritage Property

-  Route of Santiago de Compostela
-  Associated structures (0.017 ha)
-  Buffer zone of the World Heritage Property

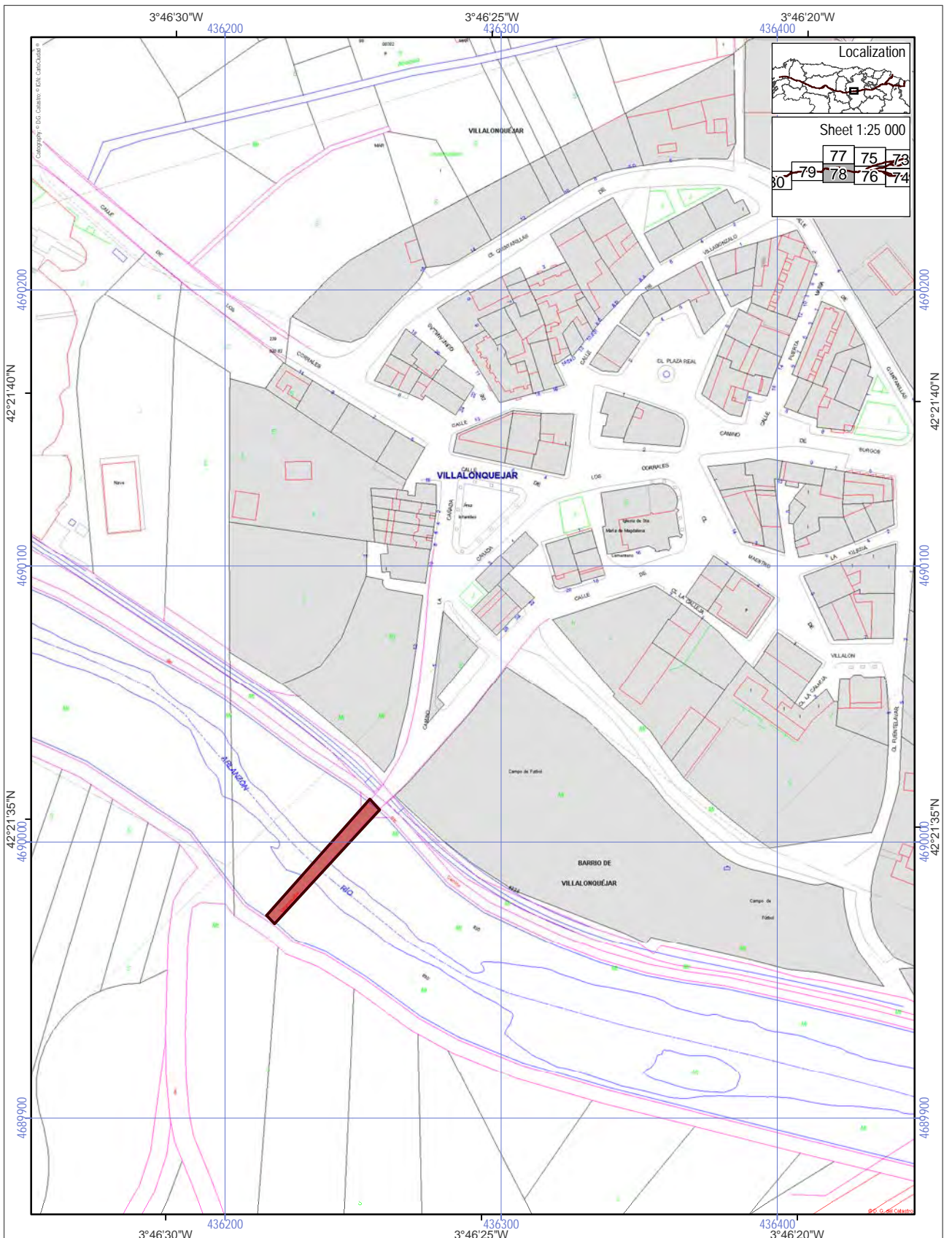
Scale 1:2 000

0 | 50 | 100 m


ETRS 1989, UTM Zone 30



ROUTE OF SANTIAGO DE COMPOSTELA. WORLD HERITAGE
House with coat of arms [1143]



World Heritage Property

-  Route of Santiago de Compostela
-  Associated structures (0.114 ha)
-  Buffer zone of the World Heritage Property

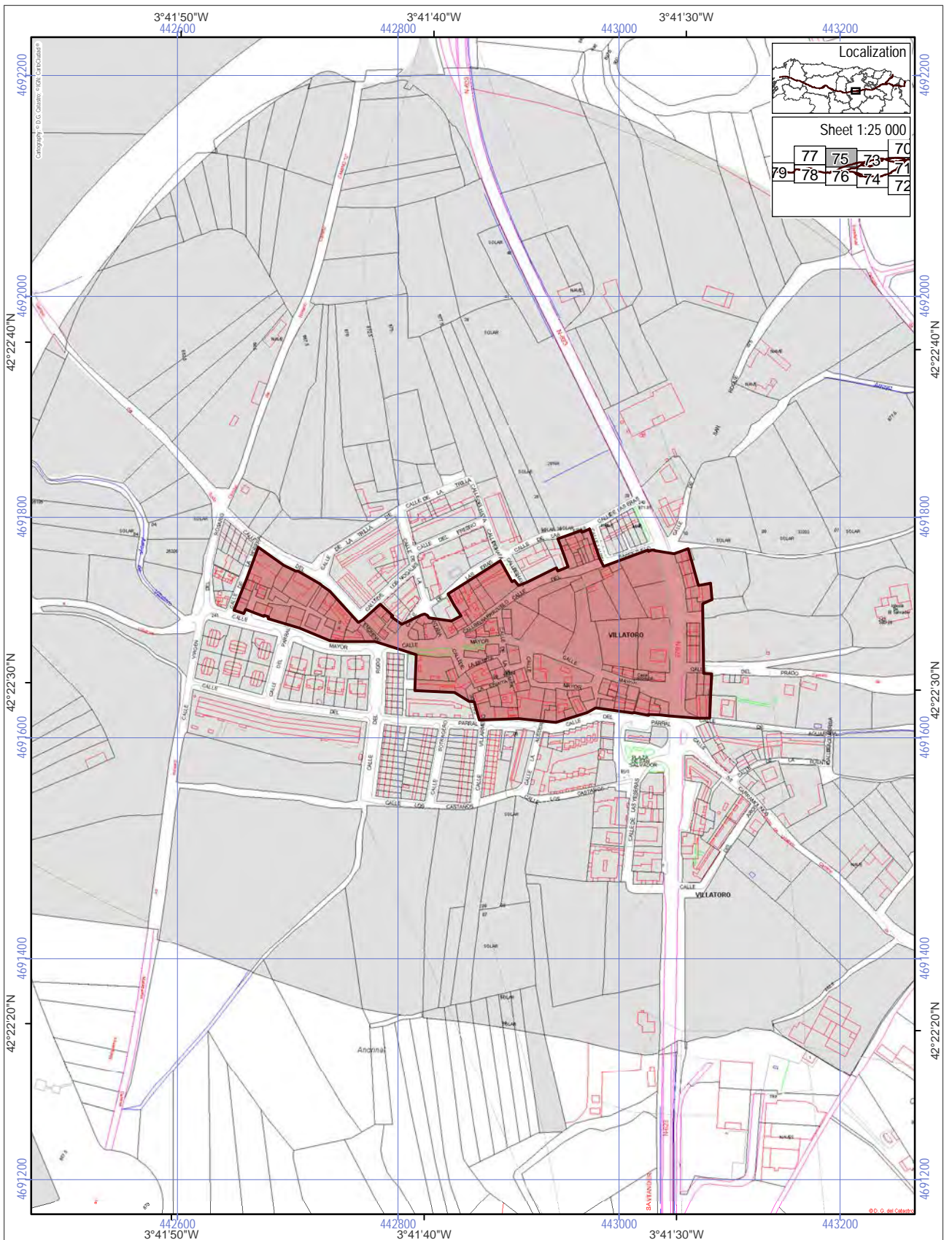
Scale 1:2 000

0 | 50 | 100 m

ETRS 1989, UTM Zone 30

N

ROUTE OF SANTIAGO DE COMPOSTELA. WORLD HERITAGE
Bridge [1144]



World Heritage Property

Route of Santiago de Compostela

Associated structures (1.954 ha)

Buffer zone of the World Heritage Property

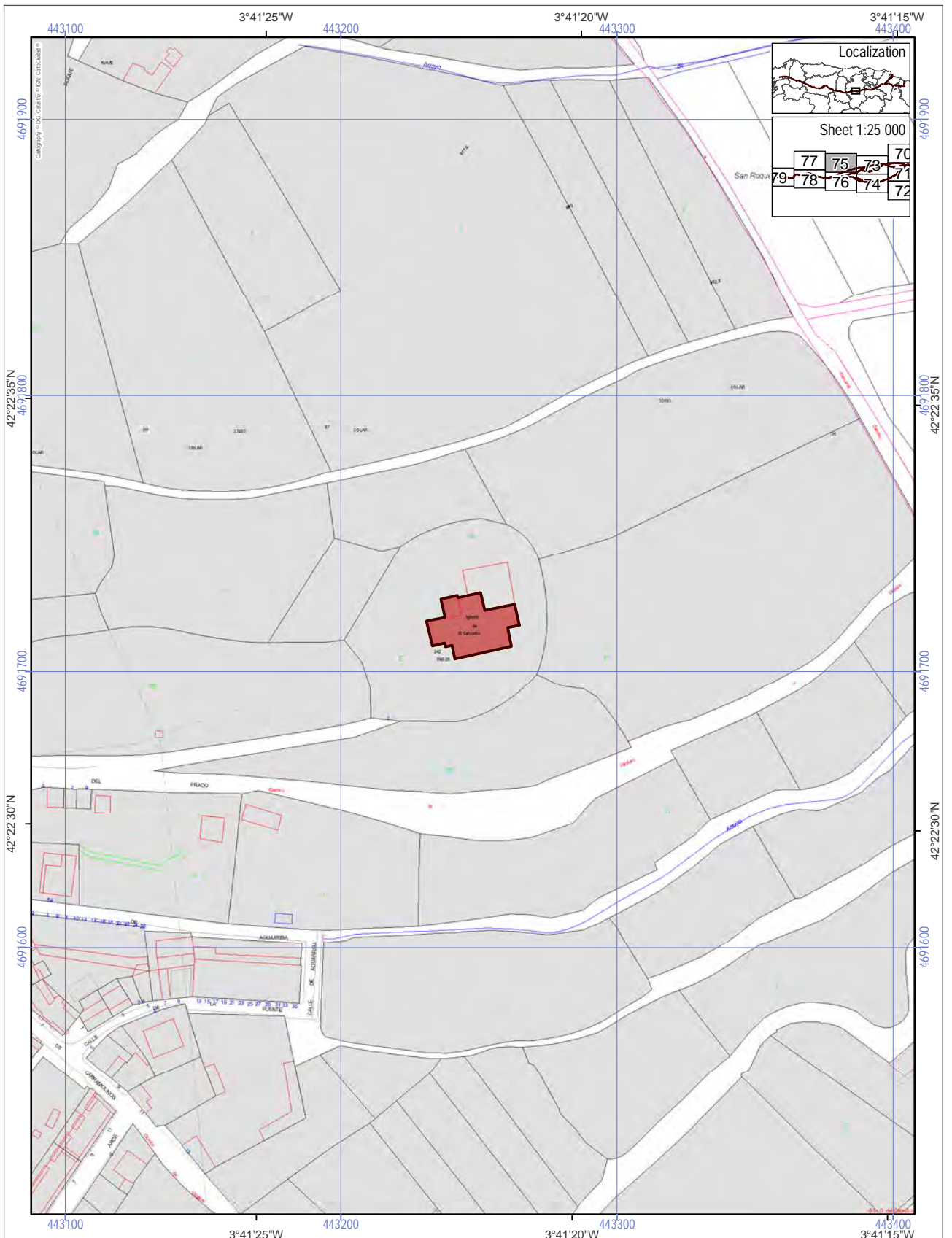
Scale 1:5 000

0 100 200 m

ETRS 1989, UTM Zone 30

NI

ROUTE OF SANTIAGO DE COMPOSTELA. WORLD HERITAGE Villatoro old town quarter [1145]

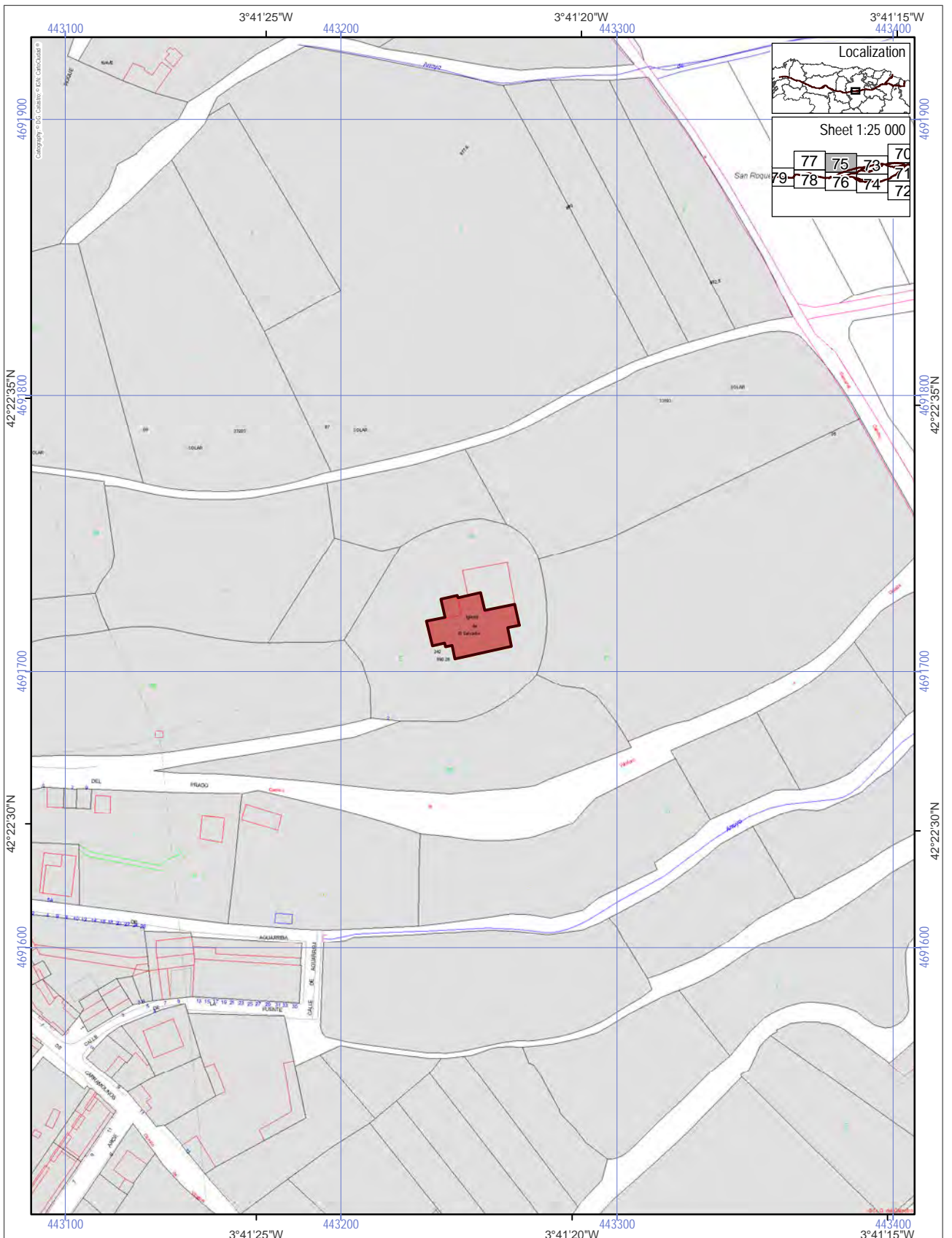


World Heritage Property
 Route of Santiago de Compostela
 Associated structures (0.052 ha)
 Buffer zone of the World Heritage Property

Scale 1:2 000
 0 50 100 m
 ETRS 1989, UTM Zone 30

North arrow (N)

ROUTE OF SANTIAGO DE COMPOSTELA. WORLD HERITAGE
 Church of El Salvador [1146]



World Heritage Property

Route of Santiago de Compostela

Associated structures (0.052 ha)

Buffer zone of the World Heritage Property

Scale 1:2 000

0 50 100 m

ETRS 1989, UTM Zone 30

North arrow symbol

ROUTE OF SANTIAGO DE COMPOSTELA. WORLD HERITAGE

Church stone cross [1147]



World Heritage Property

Route of Santiago de Compostela

Associated structures (0.017 ha)

Buffer zone of the World Heritage Property

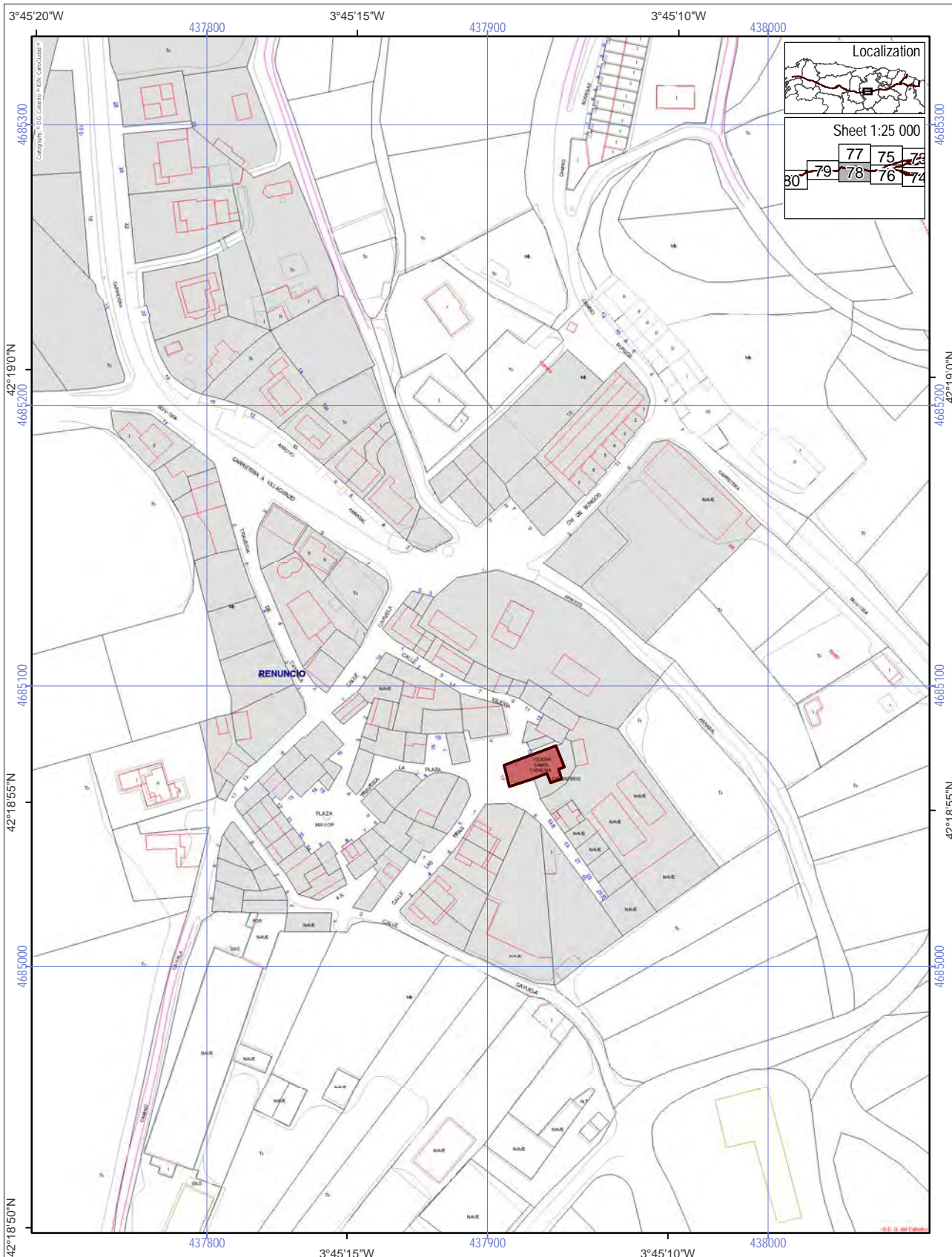
Scale 1:2 000

0 50 100 m

ETRS 1989, UTM Zone 30

NI

ROUTE OF SANTIAGO DE COMPOSTELA. WORLD HERITAGE
Tobacco shop and inn house [1149]



World Heritage Property

-  Route of Santiago de Compostela
-  Associated structures (0.018 ha)
-  Buffer zone of the World Heritage Property

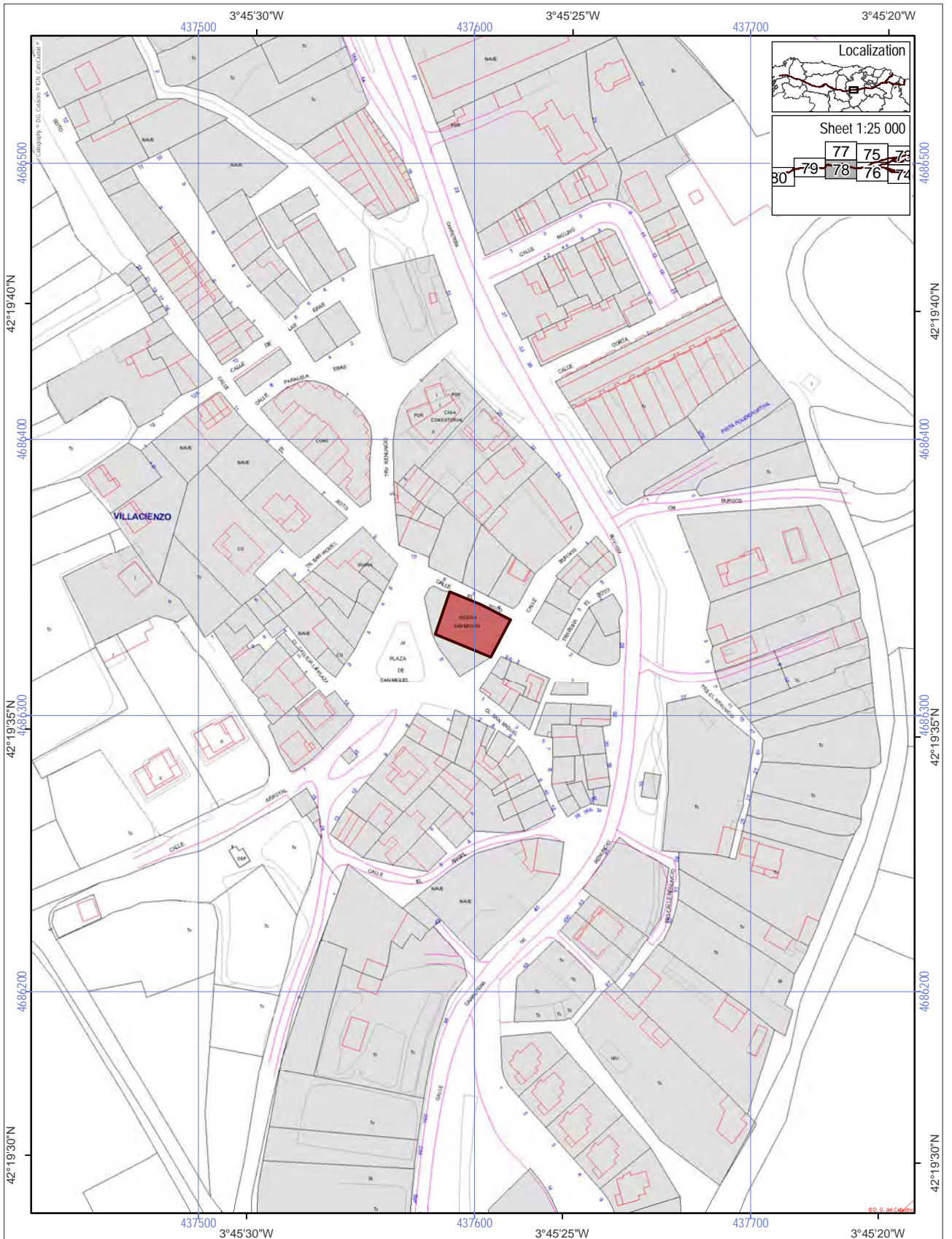
Scale 1:2 000

0 | 50 | 100 m

ETRS 1989, UTM Zone 30

N

ROUTE OF SANTIAGO DE COMPOSTELA. WORLD HERITAGE
Parish Church [1150]



Localization

Sheet 1:25 000

77	75	76
79	78	76

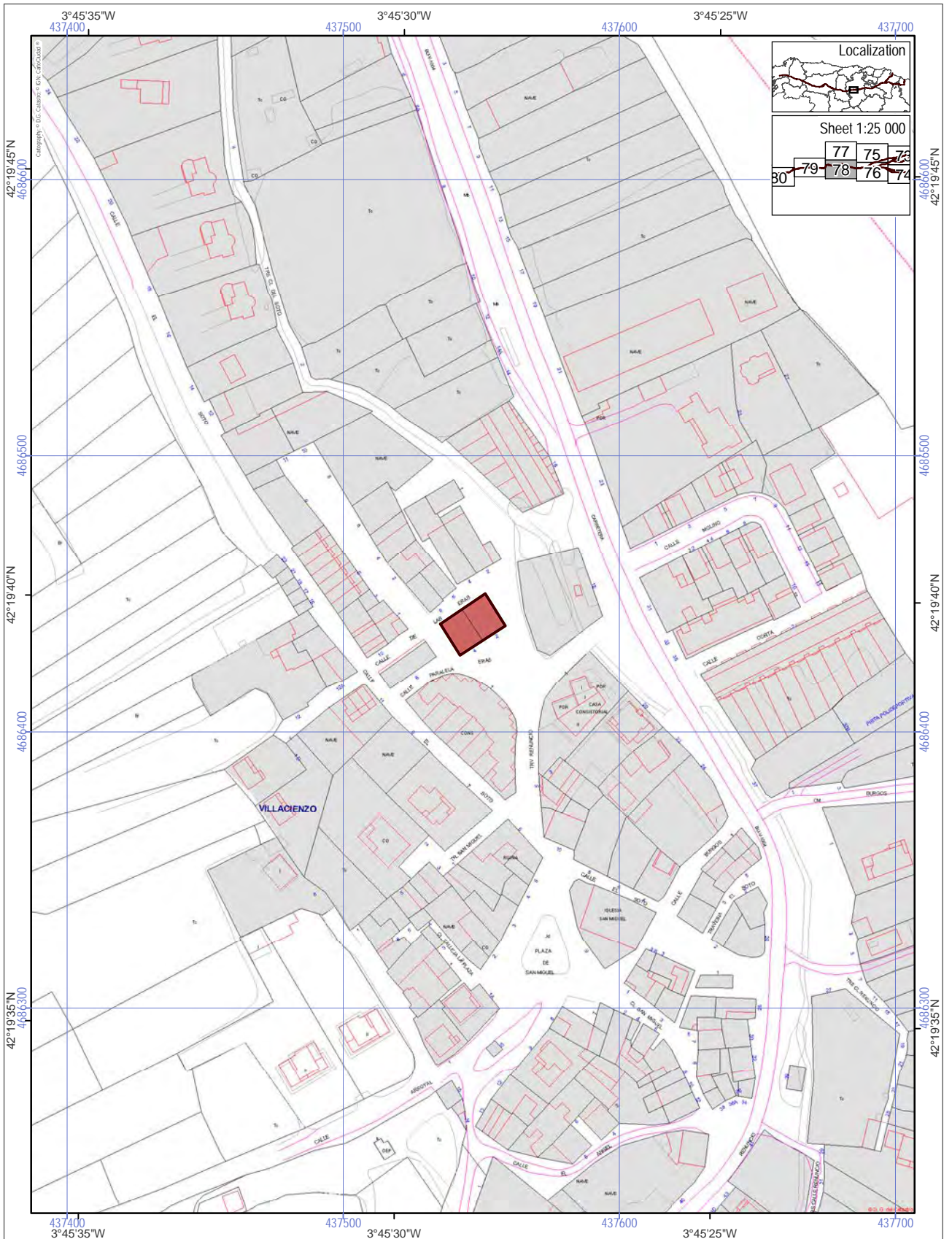
World Heritage Property

- Route of Santiago de Compostela
- Associated structures (0.037 ha)
- Buffer zone of the World Heritage Property

Scale 1:2 000

ETRS 1989, UTM Zone 30

ROUTE OF SANTIAGO DE COMPOSTELA. WORLD HERITAGE
Parish Church [1151]



World Heritage Property
 Route of Santiago de Compostela
 Associated structures (0.028 ha)
 Buffer zone of the World Heritage Property

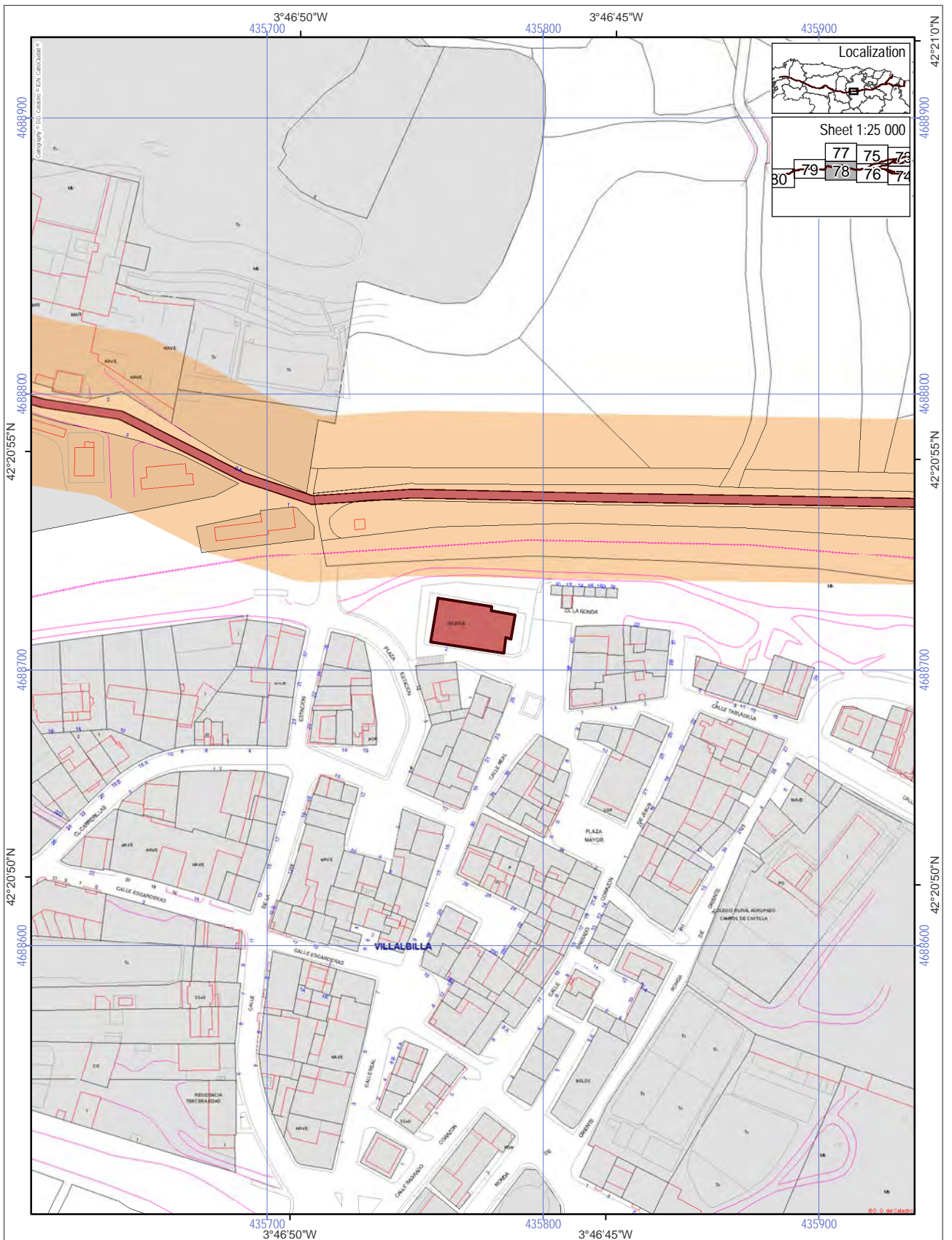
Scale 1:2 000




0 50 100 m

ETRS 1989, UTM Zone 30

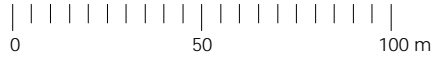
NI

ROUTE OF SANTIAGO DE COMPOSTELA. WORLD HERITAGE
 Rambling house [1152]



- World Heritage Property
-  Route of Santiago de Compostela
-  Associated structures (0.043 ha)
-  Buffer zone of the World Heritage Property

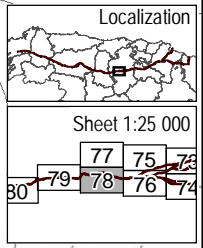
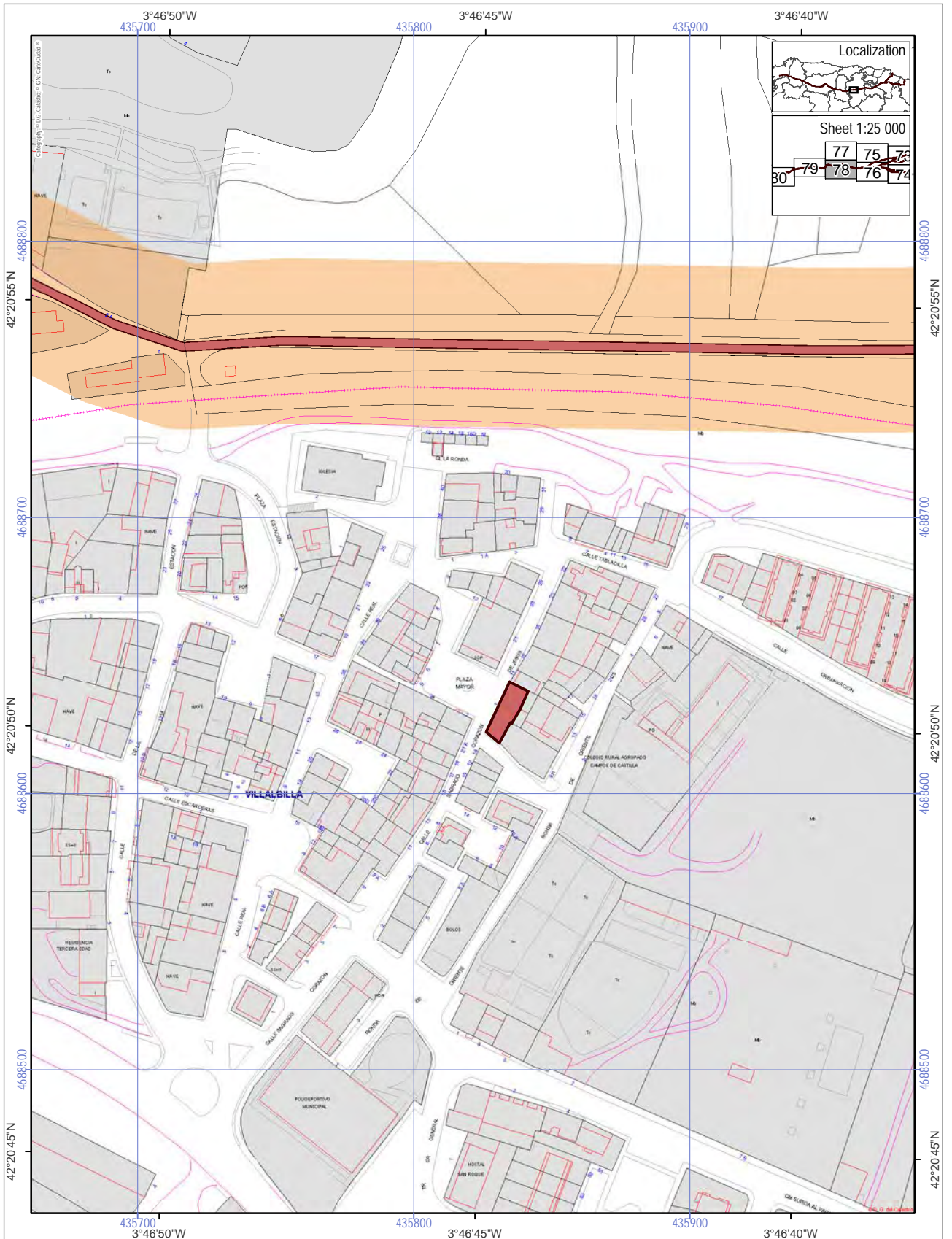
Scale 1:2 000






ETRS 1989, UTM Zone 30



ROUTE OF SANTIAGO DE COMPOSTELA. WORLD HERITAGE
Parish Church [1153]




World Heritage Property

-  Route of Santiago de Compostela
-  Associated structures (0.015 ha)
-  Buffer zone of the World Heritage Property

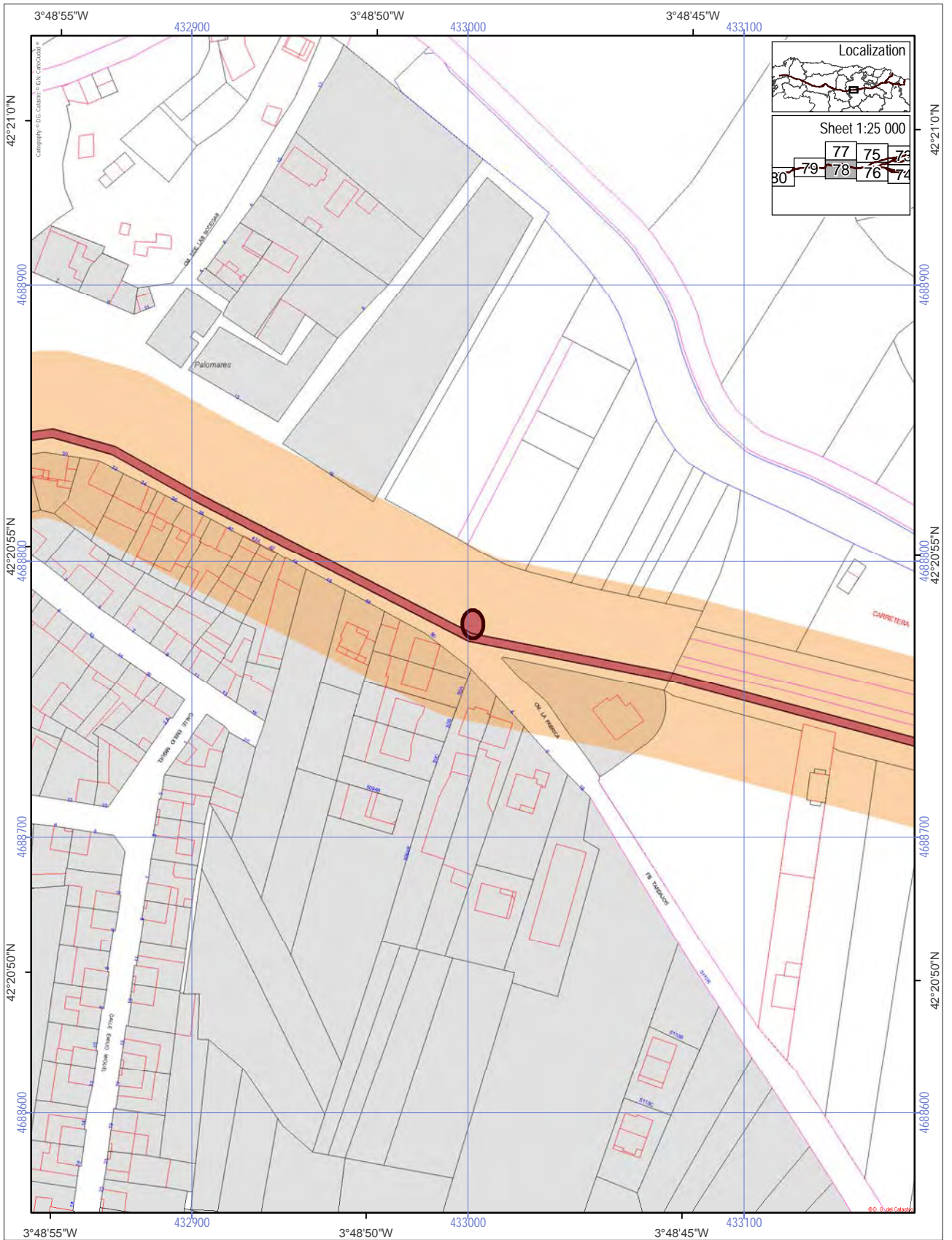
Scale 1:2 000

0 | 50 | 100 m

ETRS 1989, UTM Zone 30



ROUTE OF SANTIAGO DE COMPOSTELA. WORLD HERITAGE
City hall [1155]



World Heritage Property

- Route of Santiago de Compostela
- Associated structures (0.008 ha)
- Buffer zone of the World Heritage Property

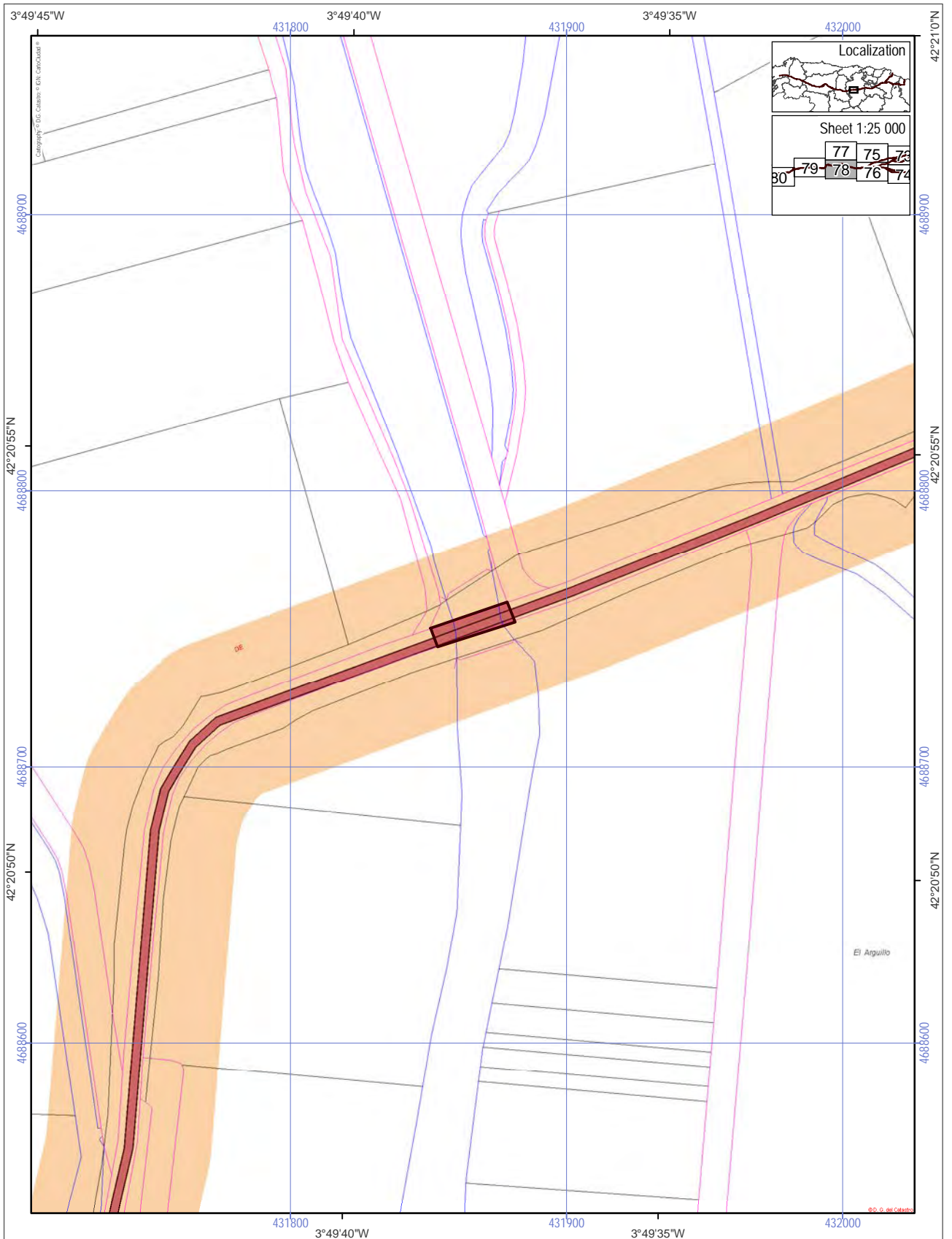
Scale 1:2 000

0 50 100 m

ETRS 1989, UTM Zone 30

N

ROUTE OF SANTIAGO DE COMPOSTELA. WORLD HERITAGE
Stone cross [1156]

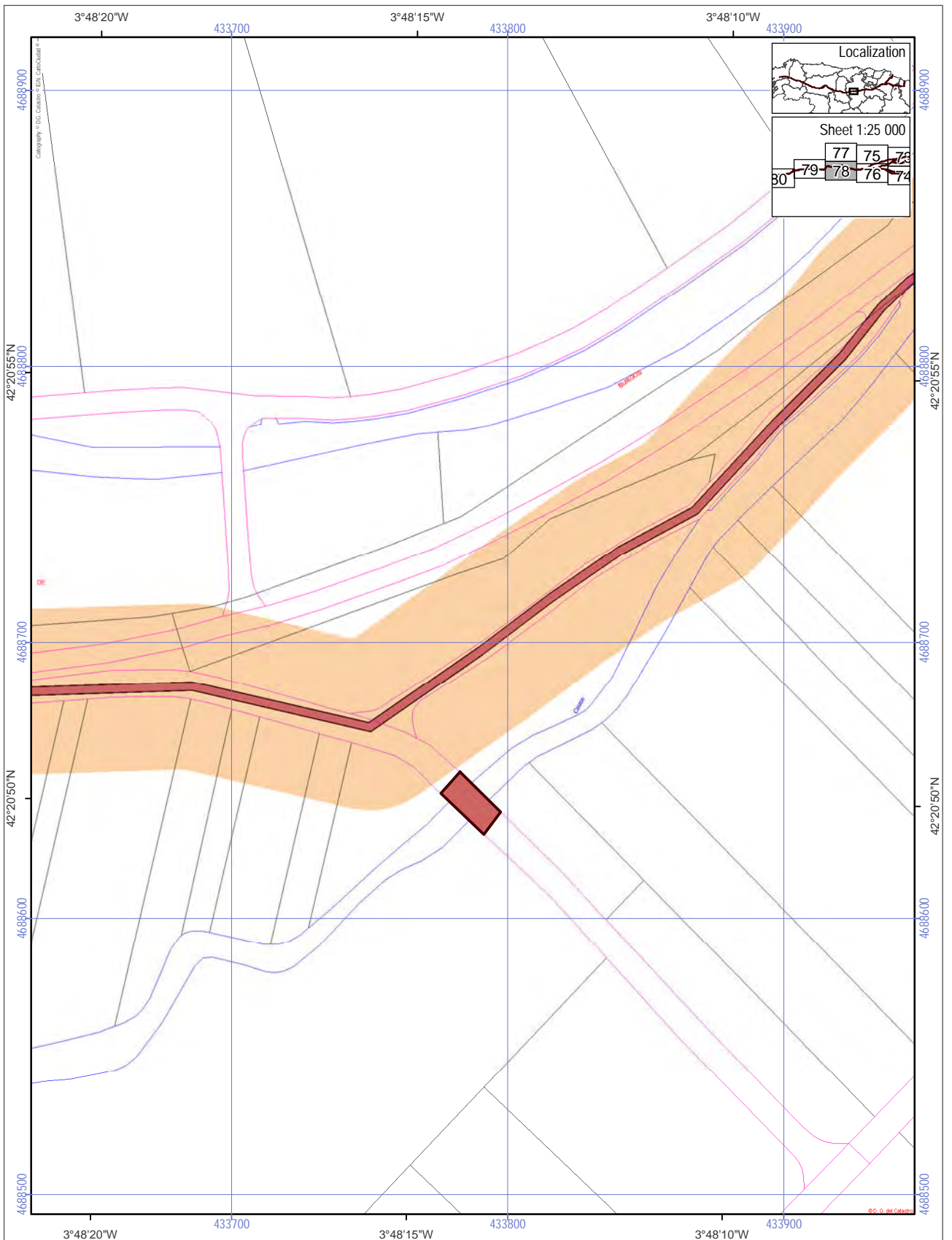


World Heritage Property
 Route of Santiago de Compostela
 Associated structures (0.03 ha)
 Buffer zone of the World Heritage Property




Scale 1:2 000
 0 50 100 m
 ETRS 1989, UTM Zone 30

NI

ROUTE OF SANTIAGO DE COMPOSTELA. WORLD HERITAGE
 Archbishop's bridge [1157]



World Heritage Property

-  Route of Santiago de Compostela
-  Associated structures (0.013 ha)
-  Buffer zone of the World Heritage Property

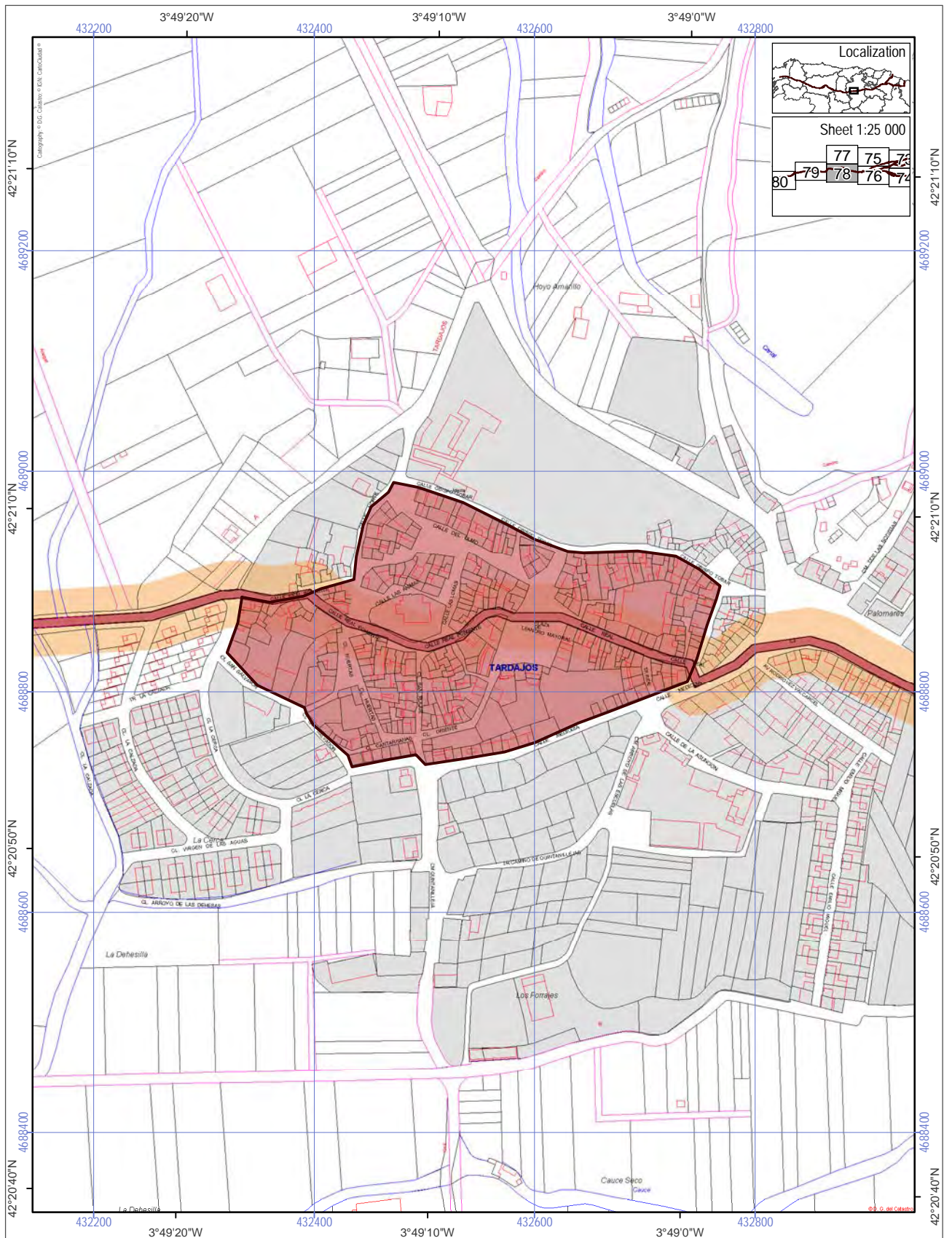
Scale 1:2 000

0 | 50 | 100 m

ETRS 1989, UTM Zone 30

N

ROUTE OF SANTIAGO DE COMPOSTELA. WORLD HERITAGE
Bridge over the Arlanzón river [1158]

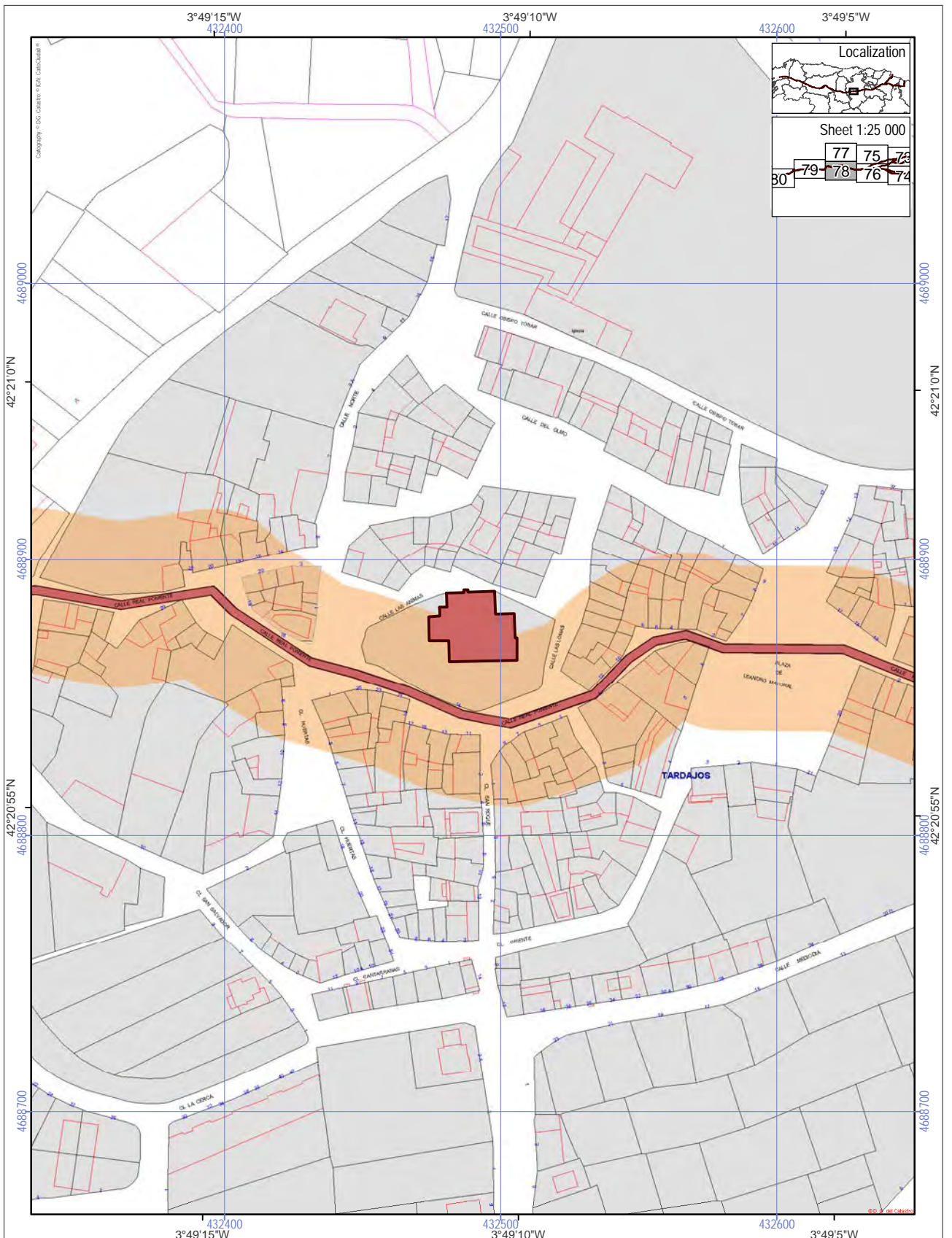


World Heritage Property
 Route of Santiago de Compostela
 Associated structures (7.336 ha)
 Buffer zone of the World Heritage Property


Scale 1:5 000
 0 100 200 m
 ETRS 1989, UTM Zone 30

NI

ROUTE OF SANTIAGO DE COMPOSTELA. WORLD HERITAGE
 Tardajos old town quarter [1159]



World Heritage Property

-  Route of Santiago de Compostela
-  Associated structures (0.063 ha)
-  Buffer zone of the World Heritage Property

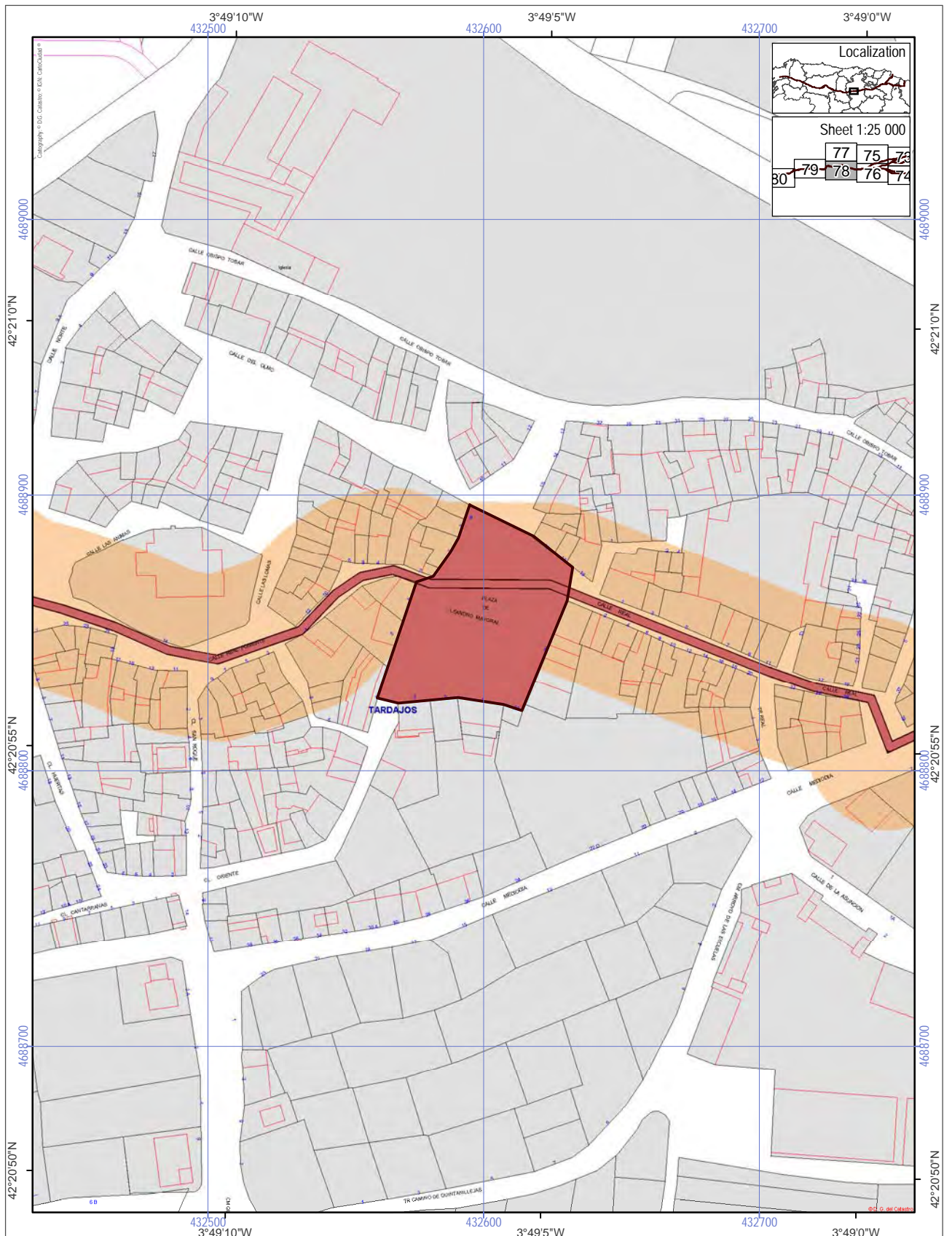
Scale 1:2 000

0 | 50 | 100 m

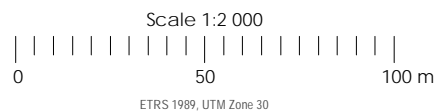
ETRS 1989, UTM Zone 30



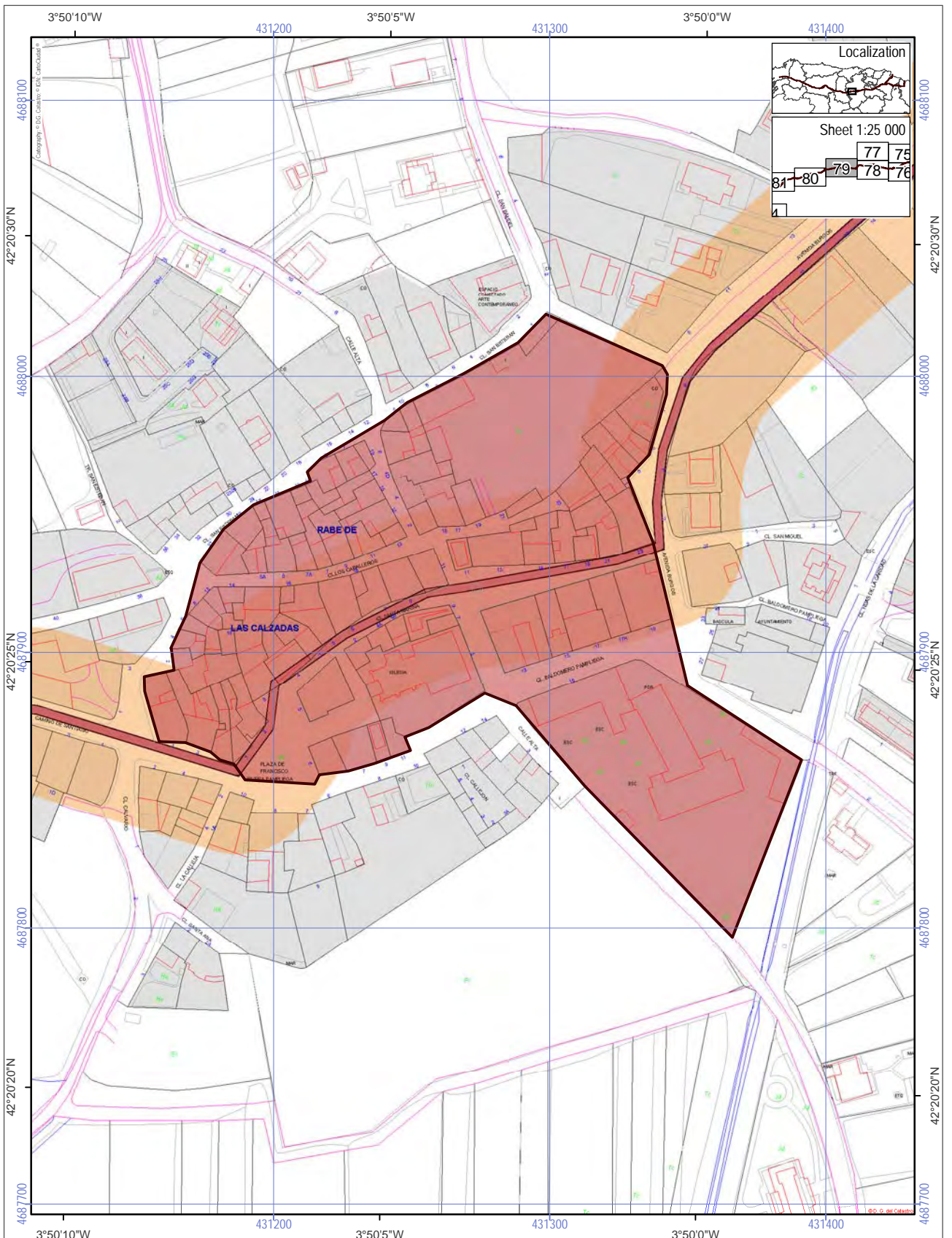
ROUTE OF SANTIAGO DE COMPOSTELA. WORLD HERITAGE
Church of Asunción [1160]



- World Heritage Property
- Route of Santiago de Compostela
- Associated structures (0.328 ha)
- Buffer zone of the World Heritage Property



ROUTE OF SANTIAGO DE COMPOSTELA. WORLD HERITAGE
Fountain in Plaza Mayor [1161]

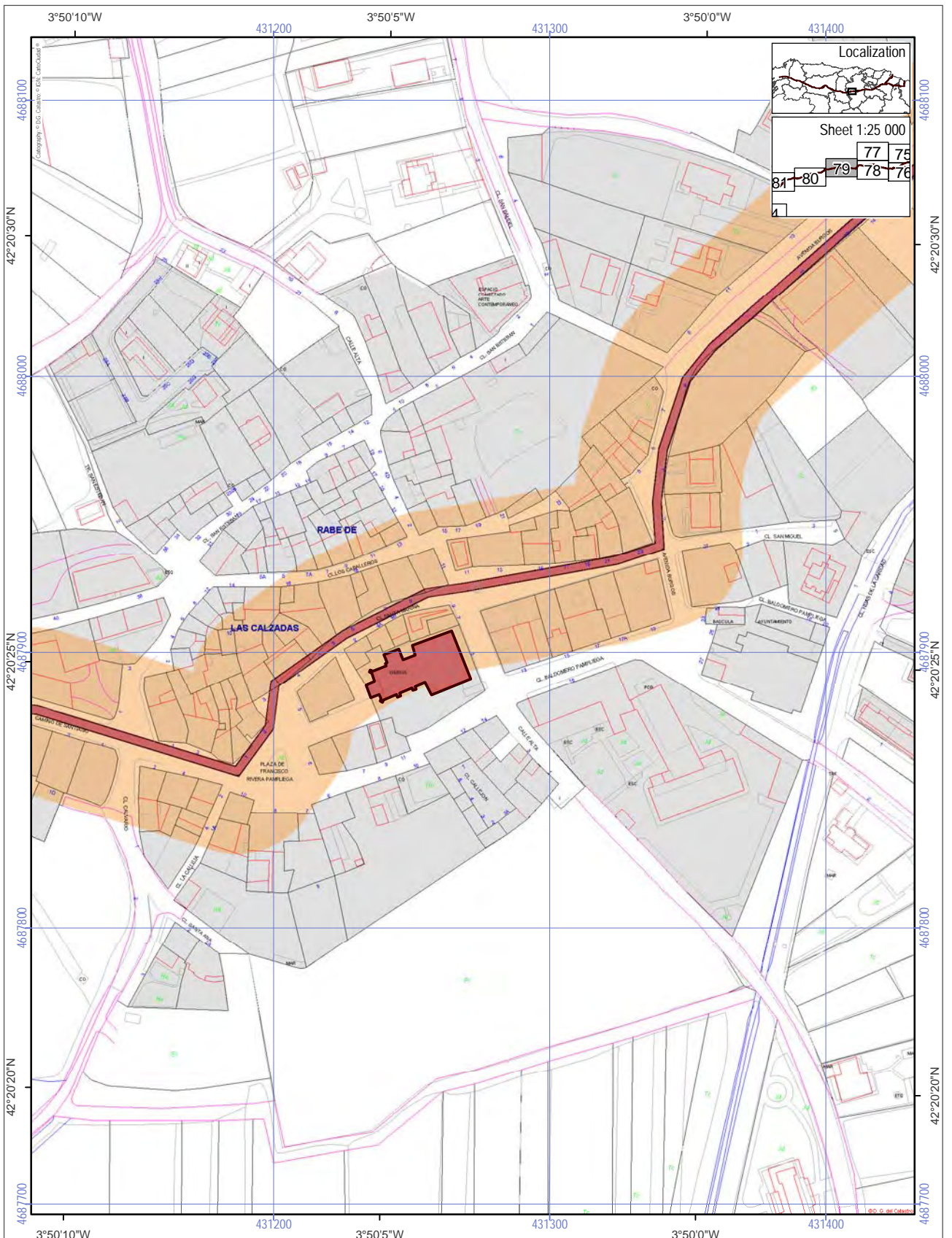


World Heritage Property
 Route of Santiago de Compostela
 Associated structures (2.868 ha)
 Buffer zone of the World Heritage Property

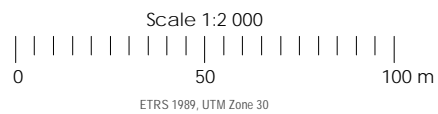
Scale 1:2 000
 0 50 100 m
 ETRS 1989, UTM Zone 30

NI

ROUTE OF SANTIAGO DE COMPOSTELA. WORLD HERITAGE
 Rabe de las calzadas old town quarter [1162]



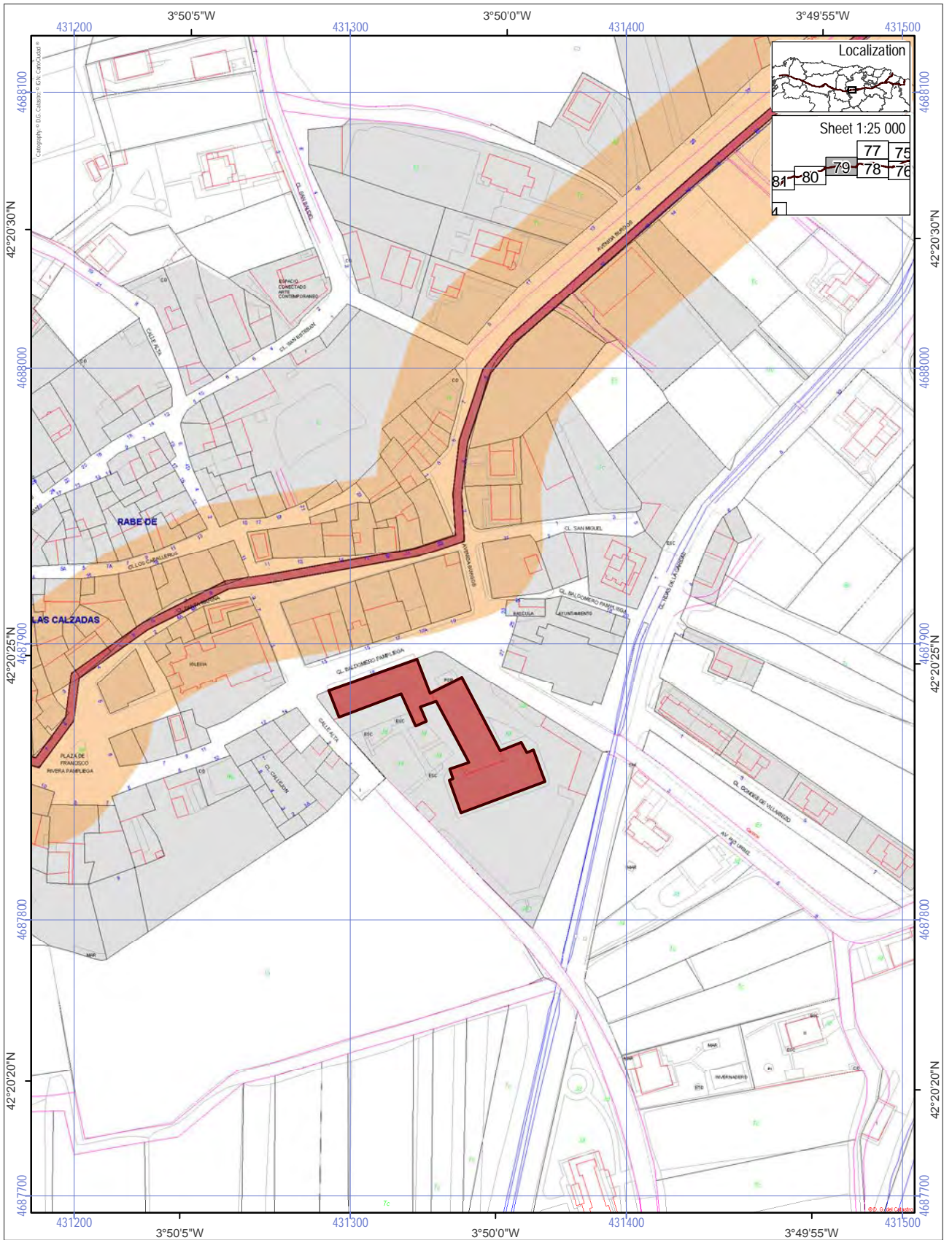
- World Heritage Property
- Route of Santiago de Compostela
- ⊕ Associated structures (0.05 ha)
- Buffer zone of the World Heritage Property



ETRS 1989, UTM Zone 30



ROUTE OF SANTIAGO DE COMPOSTELA. WORLD HERITAGE
Parish Church [1163]



World Heritage Property

Route of Santiago de Compostela

Associated structures (0.131 ha)

Buffer zone of the World Heritage Property

Scale 1:2 000

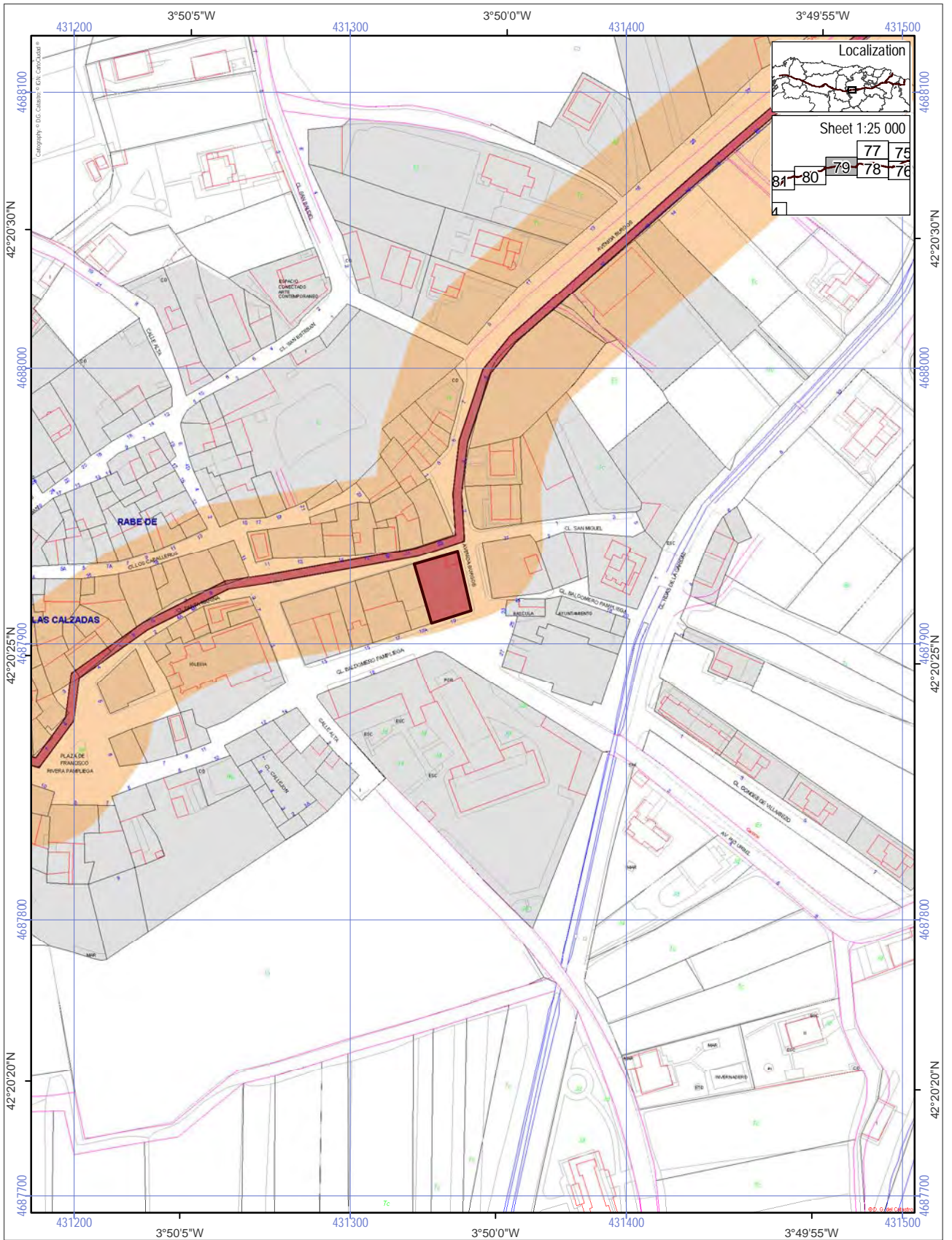
0 50 100 m

ETRS 1989, UTM Zone 30

NI

ROUTE OF SANTIAGO DE COMPOSTELA. WORLD HERITAGE

La Milagrosa School [1164]

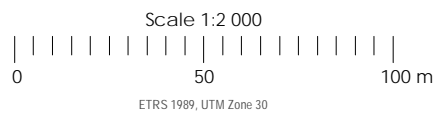


Localization

Sheet 1:25 000

77	75
79	78
81	80

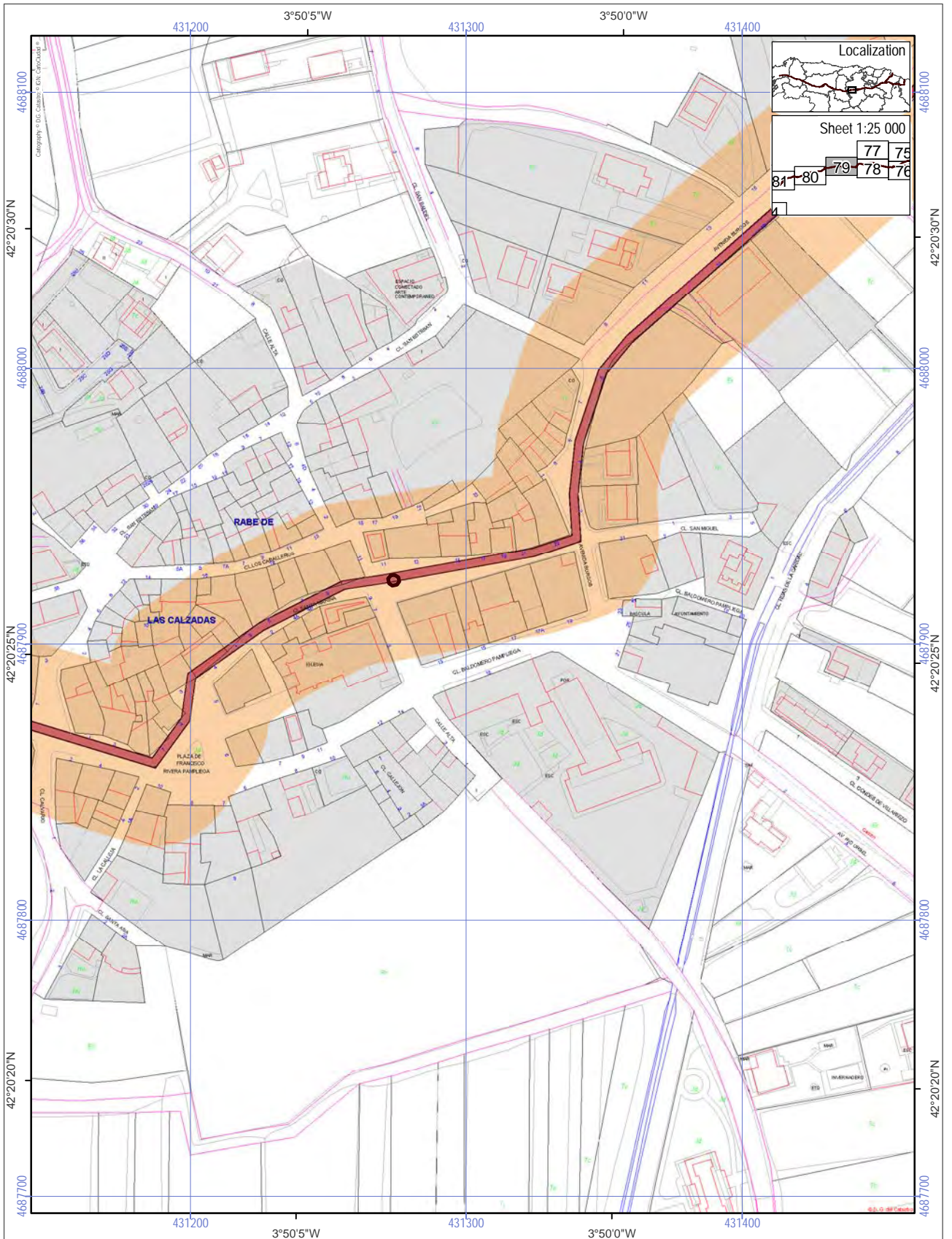
- World Heritage Property
- Route of Santiago de Compostela
- Associated structures (0.035 ha)
- Buffer zone of the World Heritage Property



ETRS 1989, UTM Zone 30

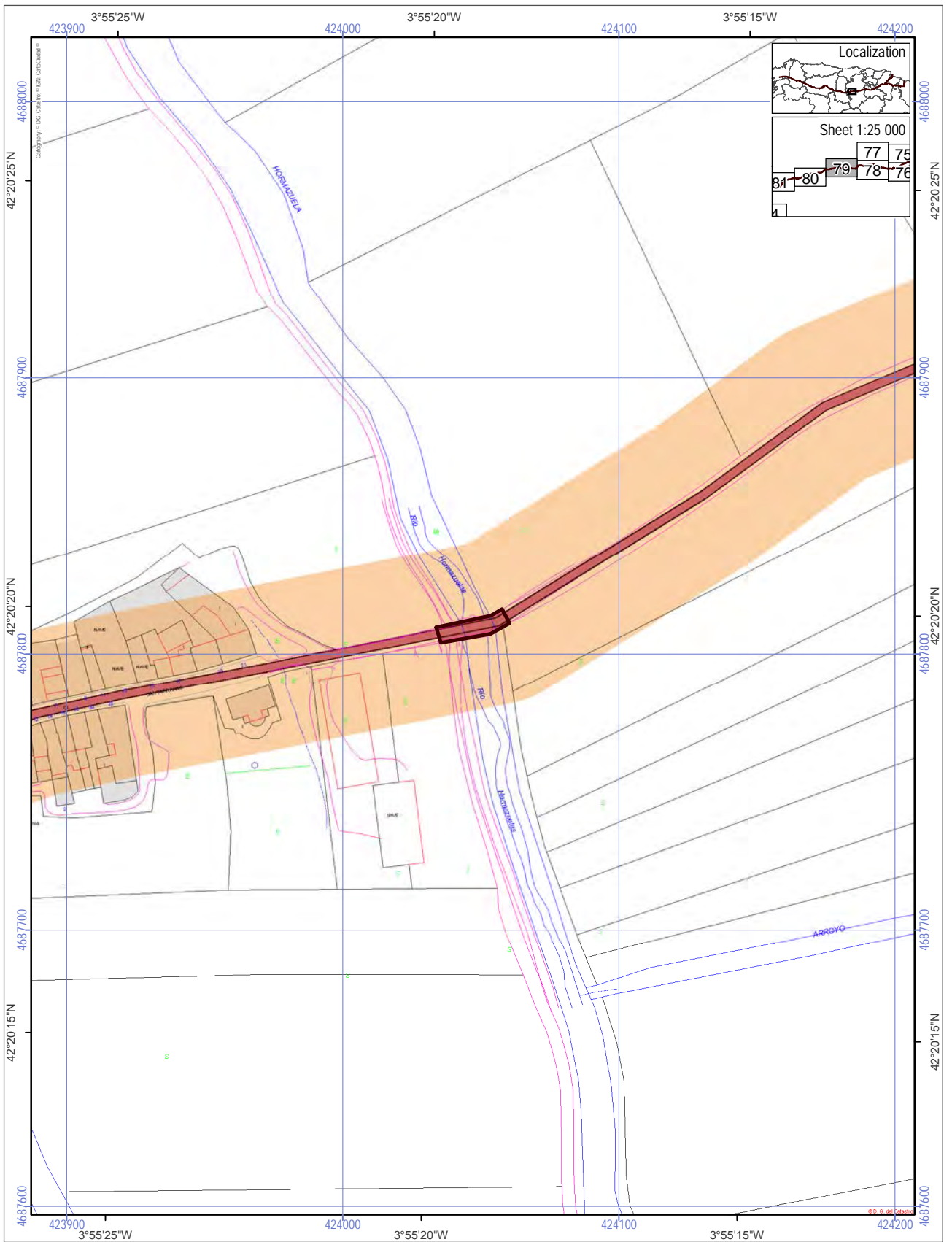


ROUTE OF SANTIAGO DE COMPOSTELA. WORLD HERITAGE
Real street palace [1165]






<ul style="list-style-type: none"> World Heritage Property Route of Santiago de Compostela Associated structures (0.002 ha) Buffer zone of the World Heritage Property 	<p>Scale 1:2 000</p> <p>0 50 100 m</p> <p>ETRS 1989, UTM Zone 30</p>	<p>N</p>
--------------------------------------------------------------------------------------------------------------------------------------------------------------------------------------------------------------------------------------------------------------------------------------------------------------------------------------------------------------------------------------------------------------------------------------------------------------------------------------------------------------------------------------------------------------------------------------------------------------------------------------------------------------------------------------------------------------------------------------------------------------------------------------------------------------------	----------------------------------------------------------------------	----------

ROUTE OF SANTIAGO DE COMPOSTELA. WORLD HERITAGE
Fountain in la Fuente square [1166]




World Heritage Property

-  Route of Santiago de Compostela
-  Associated structures (0.026 ha)
-  Buffer zone of the World Heritage Property

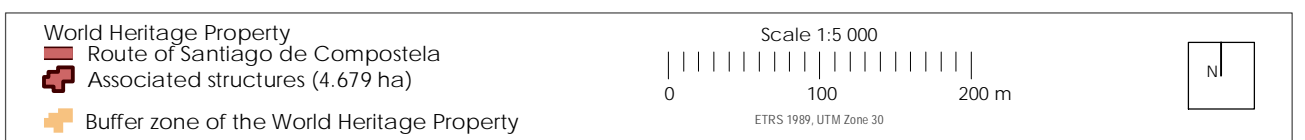
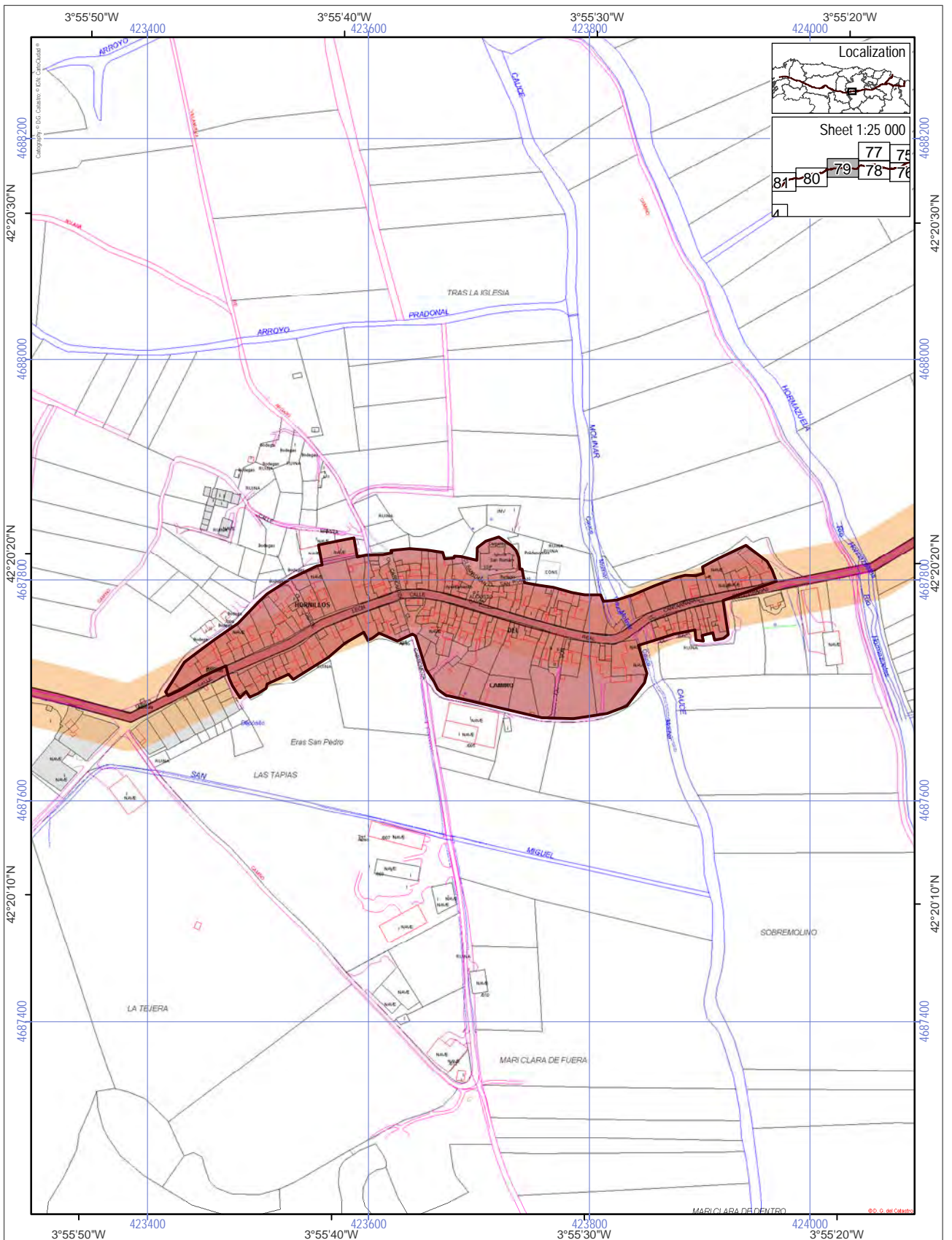
Scale 1:2 000

0 | 50 | 100 m

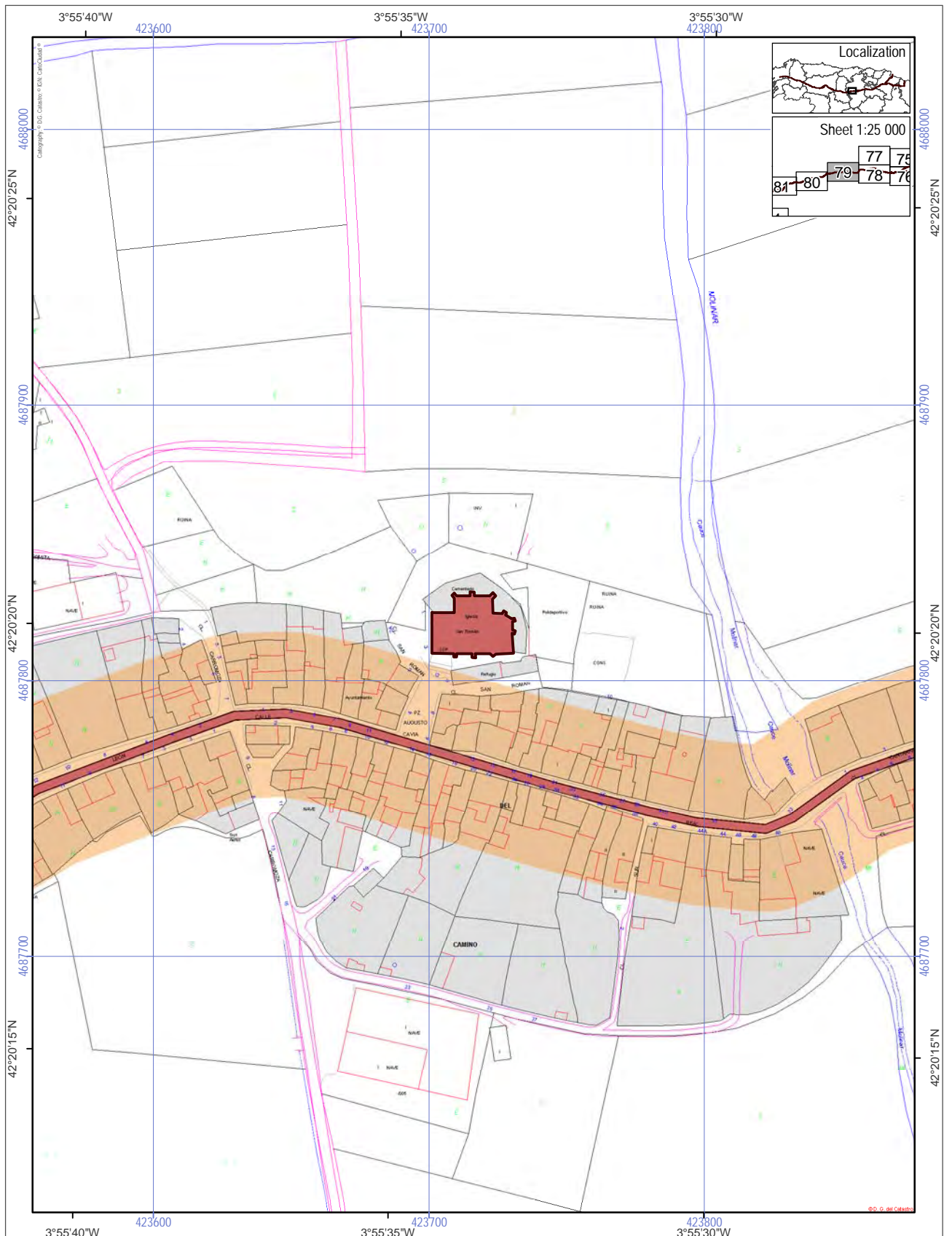
ETRS 1989, UTM Zone 30



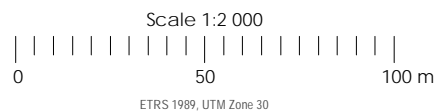
ROUTE OF SANTIAGO DE COMPOSTELA. WORLD HERITAGE
 Bridge over the Hormazueta river [1167]



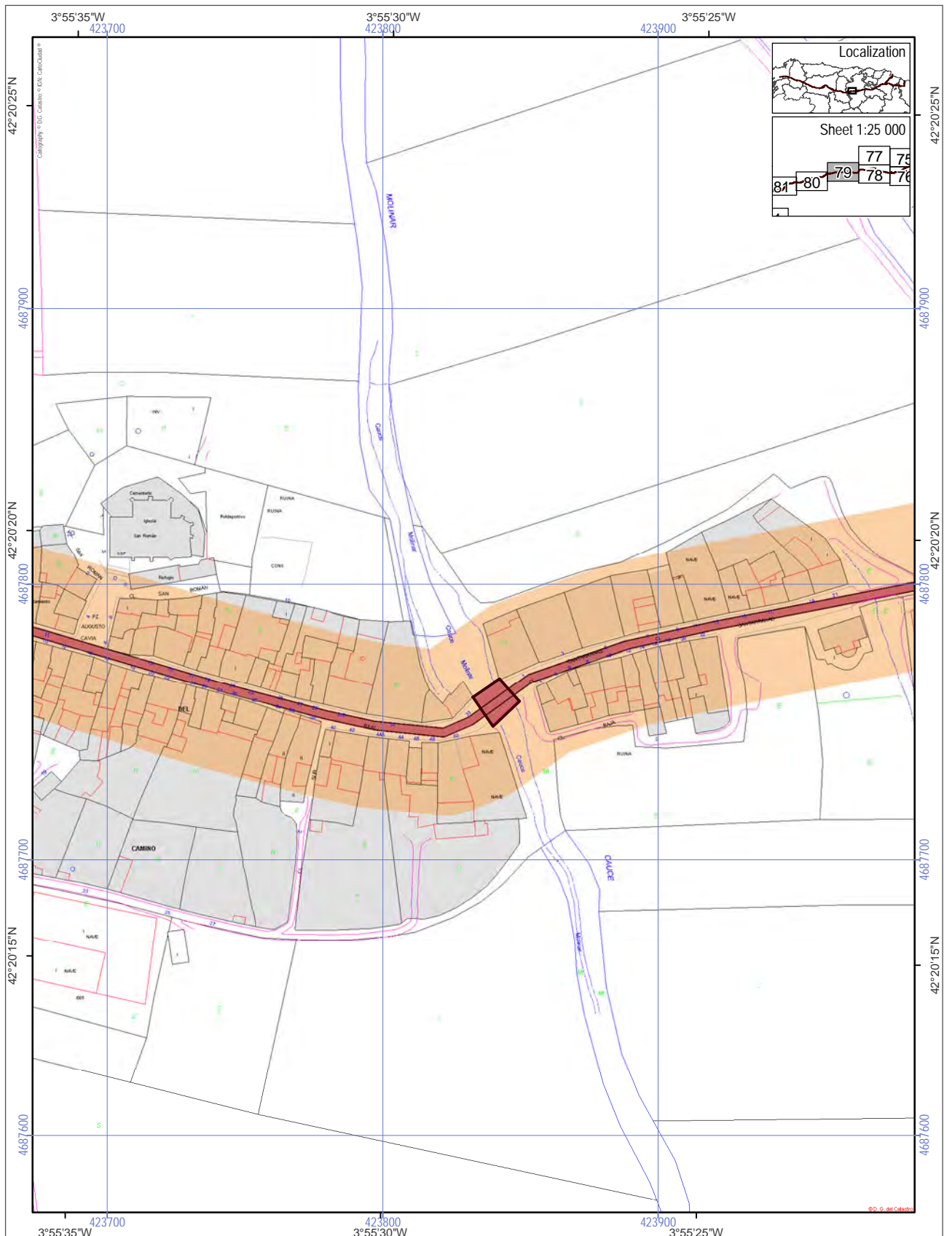
ROUTE OF SANTIAGO DE COMPOSTELA. WORLD HERITAGE
 Hornillos del Camino [1168]



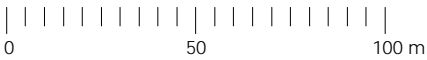


- World Heritage Property
- Route of Santiago de Compostela
- Associated structures (0.053 ha)
- Buffer zone of the World Heritage Property

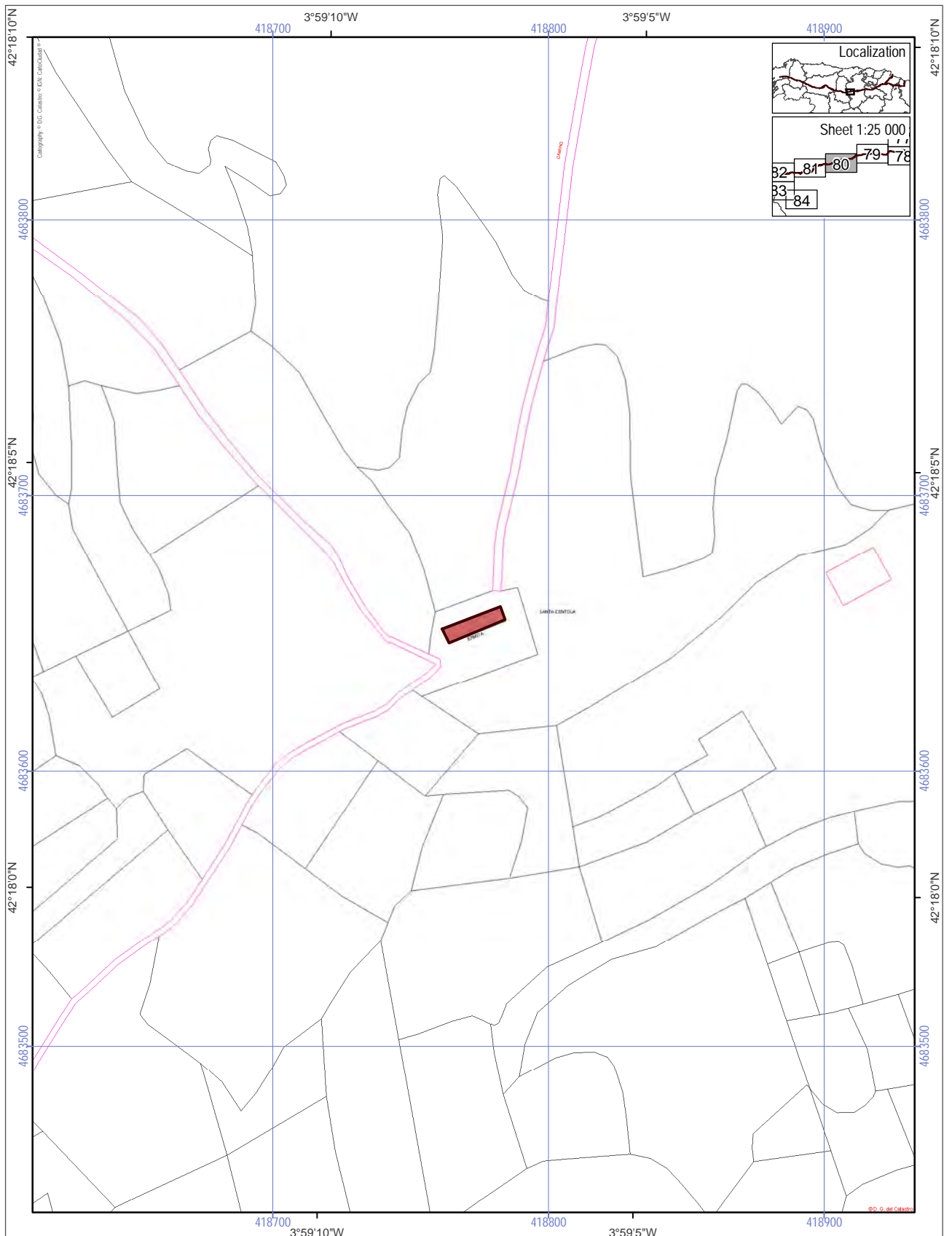


ROUTE OF SANTIAGO DE COMPOSTELA. WORLD HERITAGE
 Church of San Roman [1169]




World Heritage Property	Scale 1:2 000	
 Route of Santiago de Compostela  Associated structures (0.023 ha)		
 Buffer zone of the World Heritage Property	ETRS 1989, UTM Zone 30	

ROUTE OF SANTIAGO DE COMPOSTELA. WORLD HERITAGE
Hormazuela river avenue bridge [1170]



World Heritage Property

-  Route of Santiago de Compostela
-  Associated structures (0.012 ha)
-  Buffer zone of the World Heritage Property

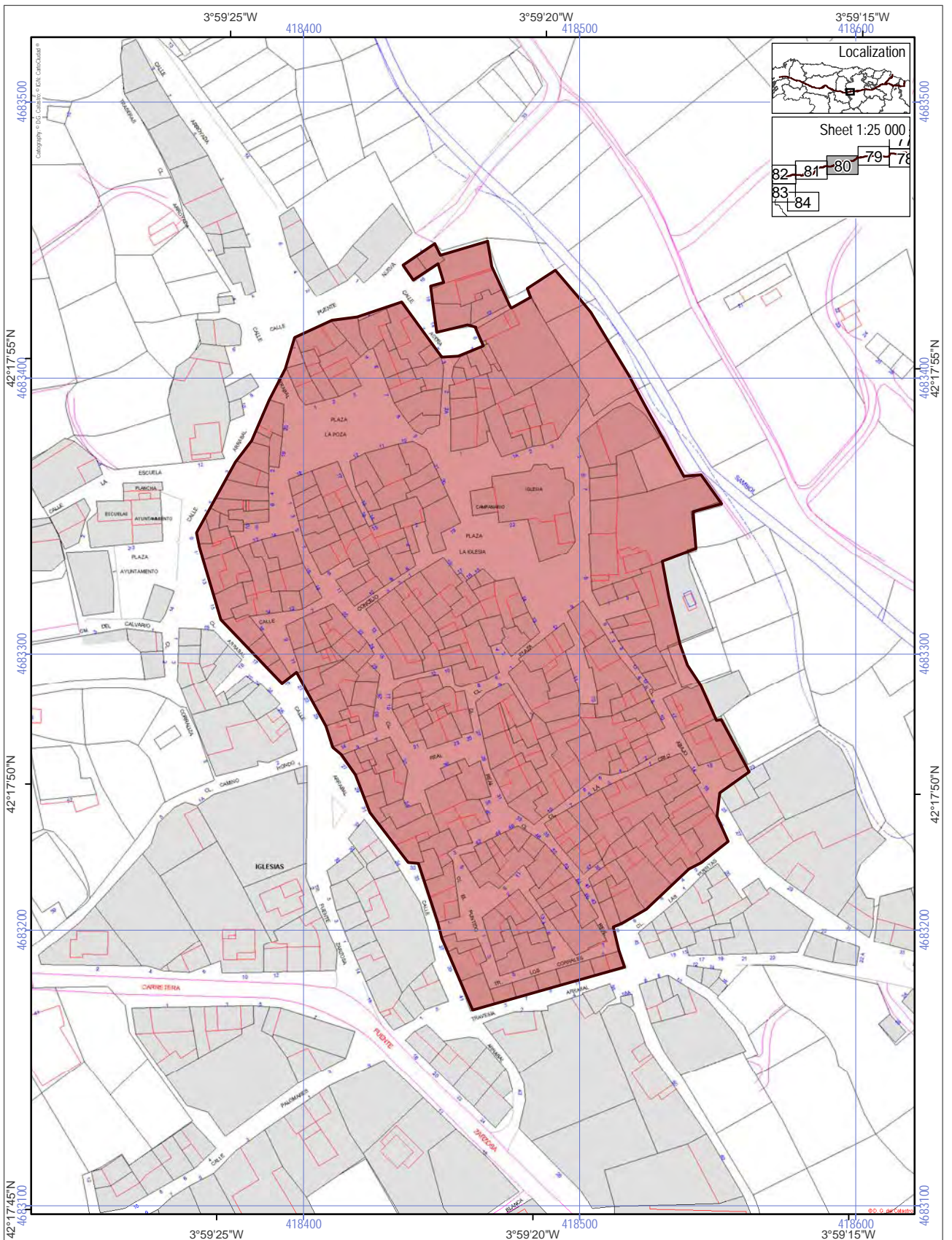
Scale 1:2 000

0 | 50 | 100 m

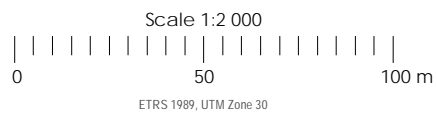
ETRS 1989, UTM Zone 30



ROUTE OF SANTIAGO DE COMPOSTELA. WORLD HERITAGE
Hermitage [1171]

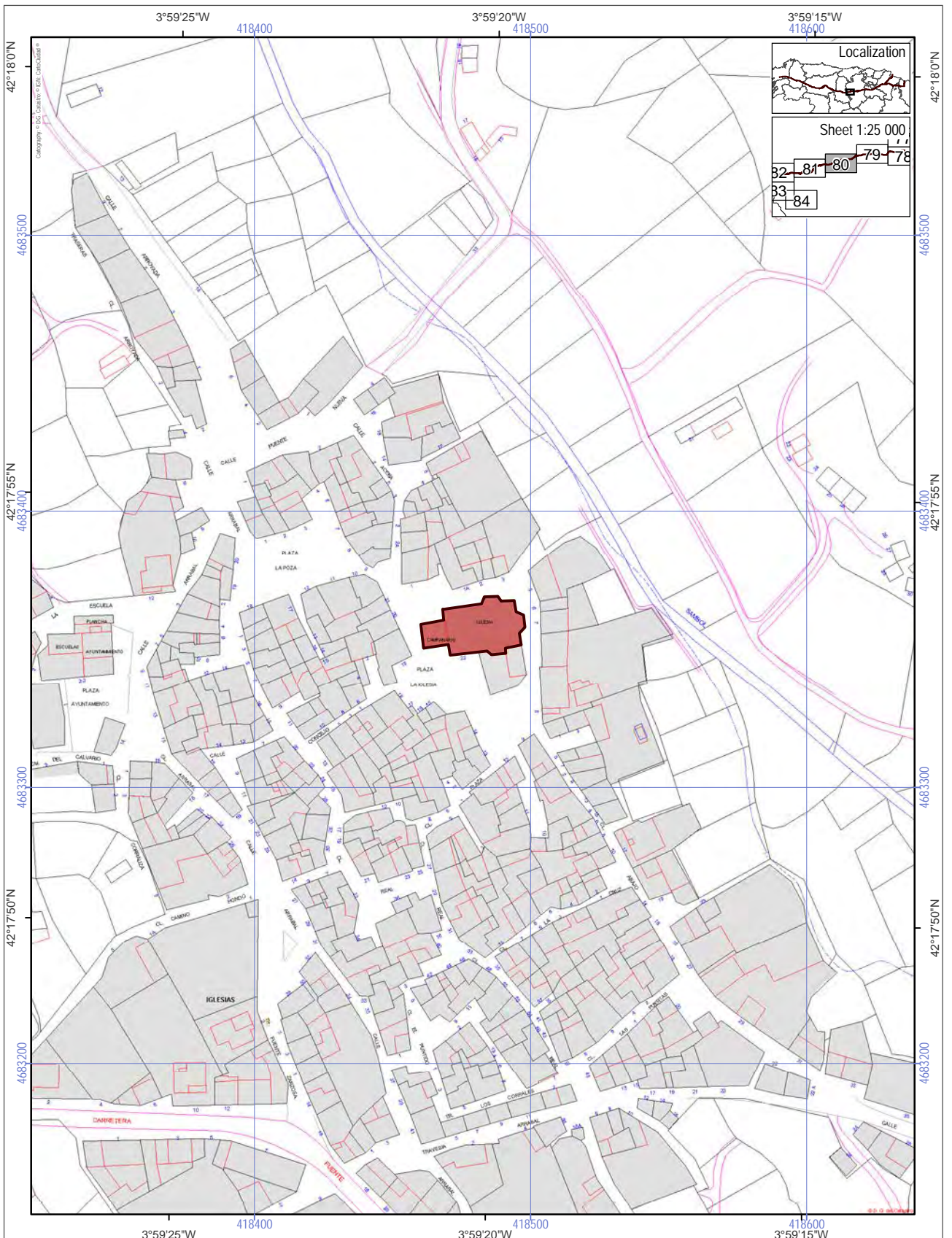


- World Heritage Property
- Route of Santiago de Compostela
- Associated structures (3.422 ha)
- Buffer zone of the World Heritage Property



ETRS 1989, UTM Zone 30

ROUTE OF SANTIAGO DE COMPOSTELA. WORLD HERITAGE
Iglesias [1172]



World Heritage Property
 Route of Santiago de Compostela
 Associated structures (0.053 ha)
 Buffer zone of the World Heritage Property

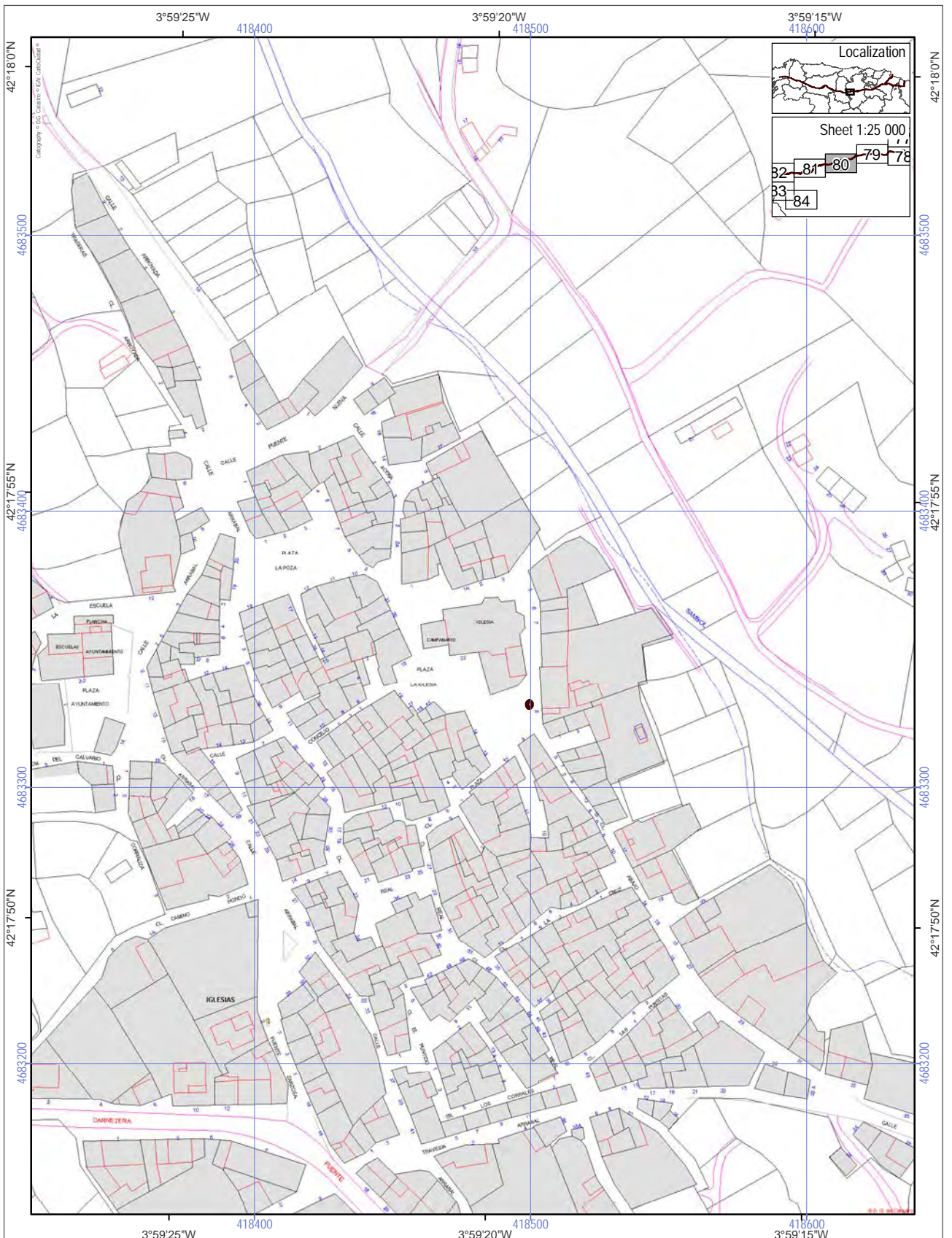
Scale 1:2 000

0 50 100 m

ETRS 1989, UTM Zone 30

North arrow symbol

ROUTE OF SANTIAGO DE COMPOSTELA. WORLD HERITAGE
 Church of San Martín [1173]

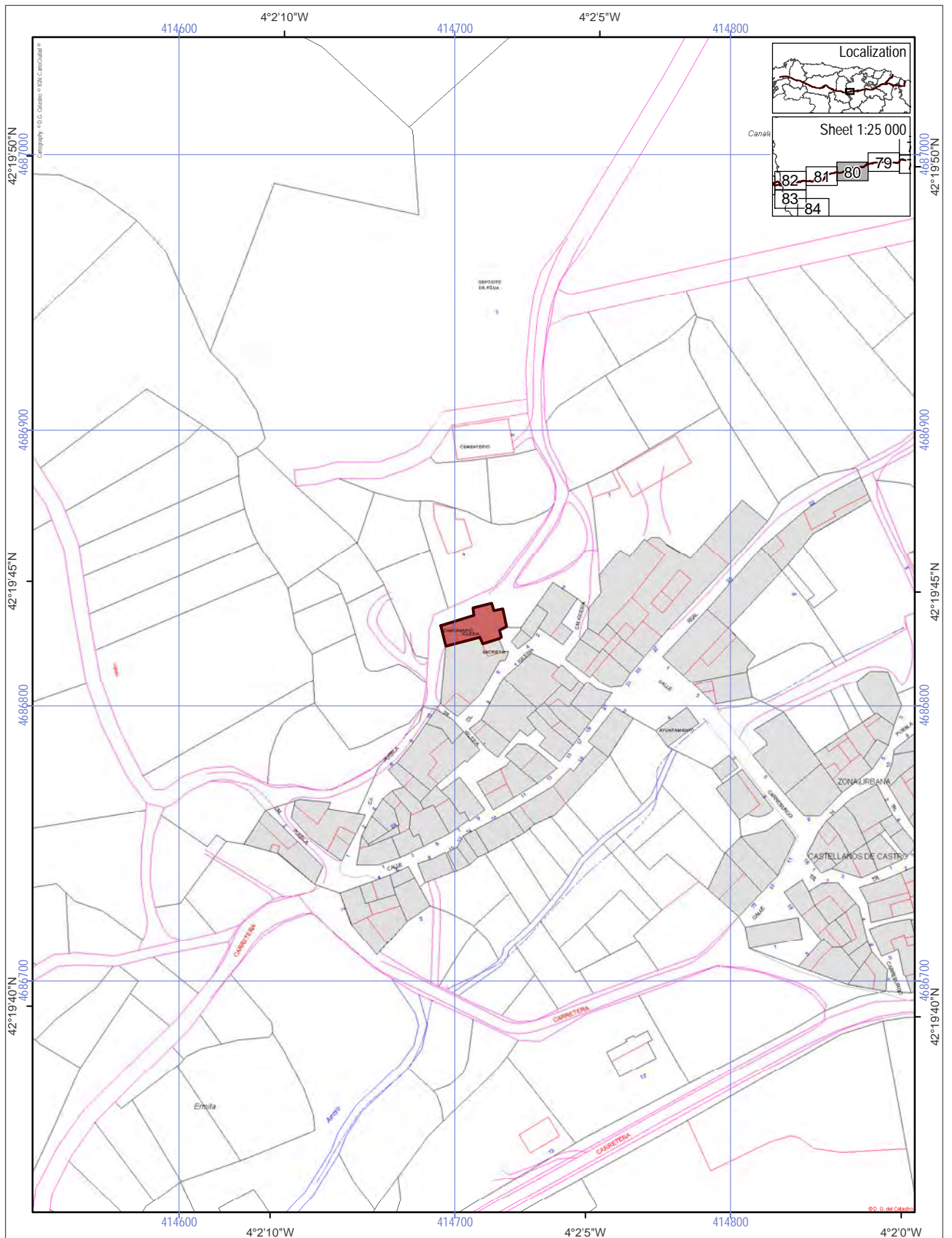


World Heritage Property
 Route of Santiago de Compostela
 Associated structures (0.001 ha)
 Buffer zone of the World Heritage Property

Scale 1:2 000
 0 50 100 m
 ETRS 1989, UTM Zone 30

N

ROUTE OF SANTIAGO DE COMPOSTELA. WORLD HERITAGE
 Alcantarilla [1174]



World Heritage Property

-  Route of Santiago de Compostela
-  Associated structures (0.0220 ha)
-  Buffer zone of the World Heritage Property

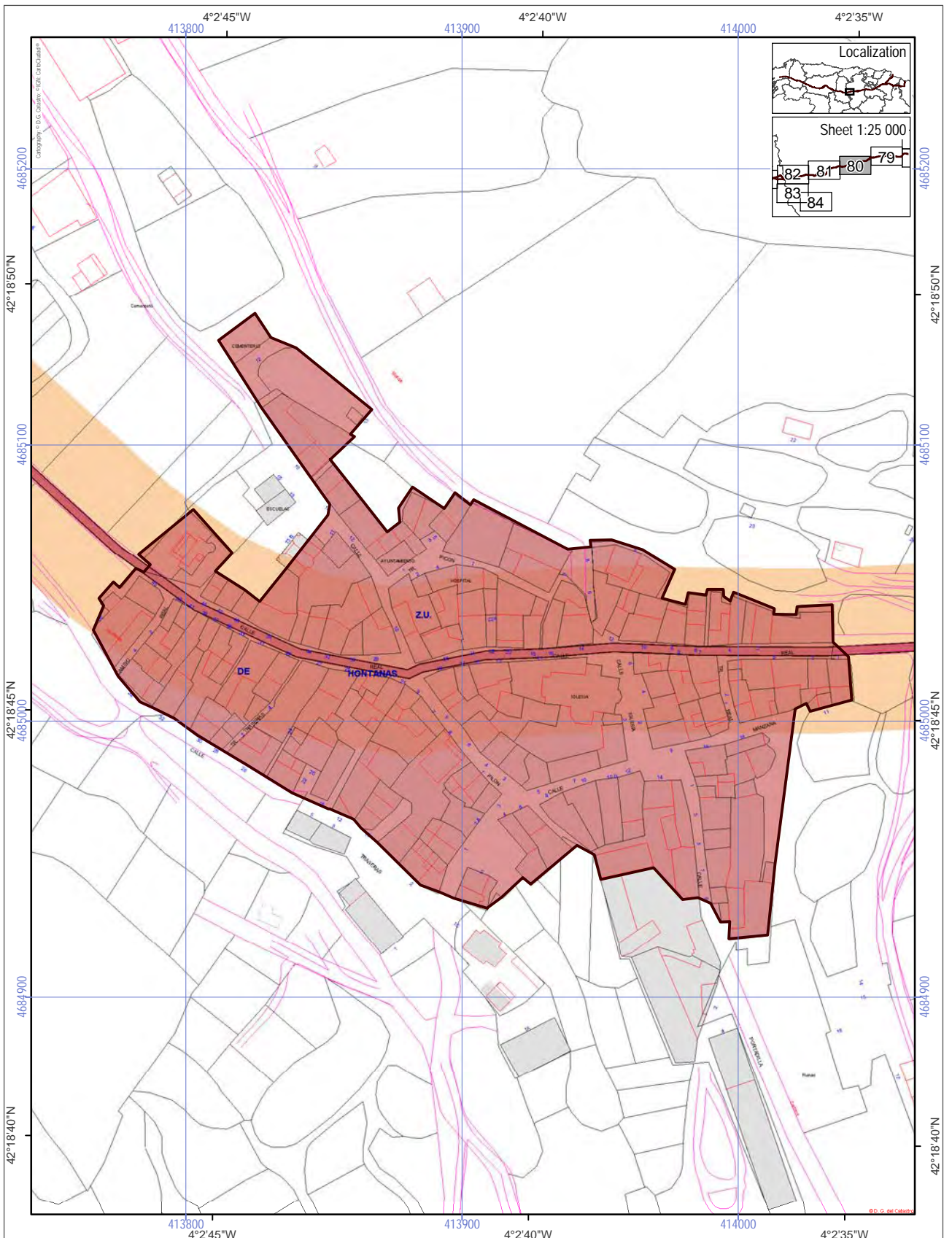
Scale 1:2 000

0 | 50 | 100 m




ETRS 1989, UTM Zone 30

N

ROUTE OF SANTIAGO DE COMPOSTELA. WORLD HERITAGE
Church of San Pedro Ad Vincula [1175]




World Heritage Property

-  Route of Santiago de Compostela
-  Associated structures (1.9160 ha)
-  Buffer zone of the World Heritage Property

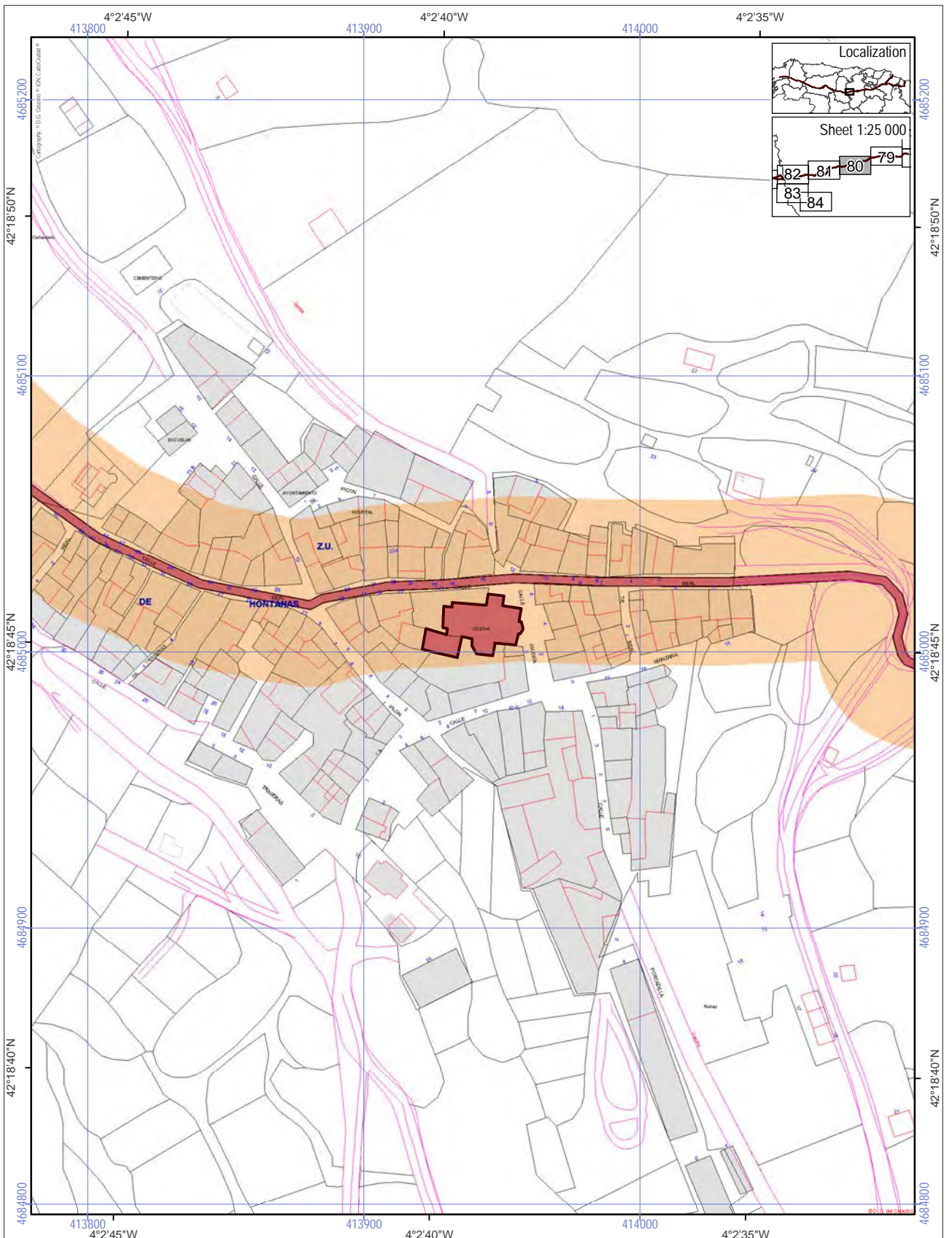
Scale 1:2 000

0 | 50 | 100 m

ETRS 1989, UTM Zone 30



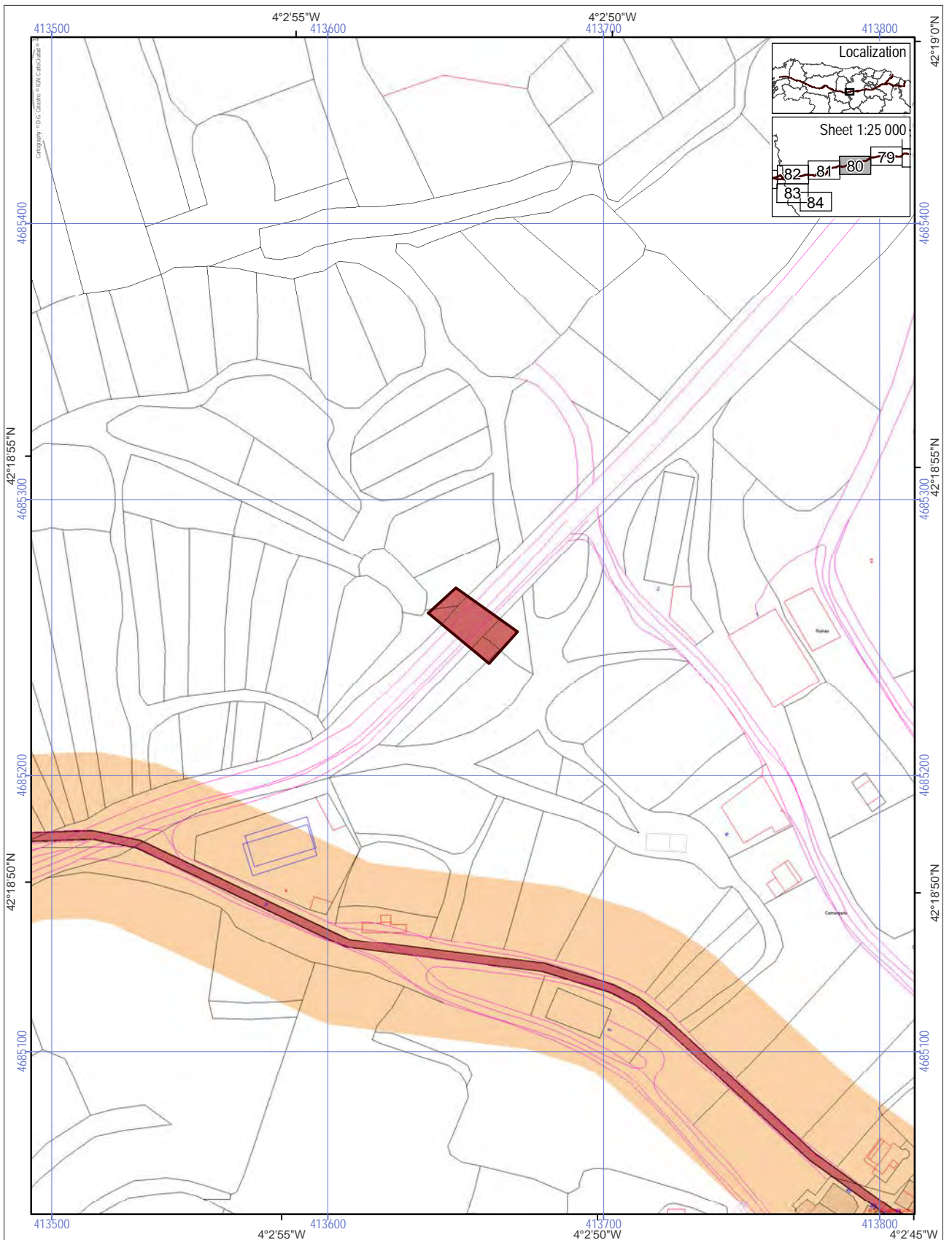
ROUTE OF SANTIAGO DE COMPOSTELA. WORLD HERITAGE
Hontanas [1176]






World Heritage Property
 Route of Santiago de Compostela
 Associated structures (0.0620 ha)
 Buffer zone of the World Heritage Property

Scale 1:2 000
 0 50 100 m
 ETRS 1989, UTM Zone 30

ROUTE OF SANTIAGO DE COMPOSTELA. WORLD HERITAGE
 Church of Inmaculada (Church of the Immaculate Conception) [1177]



World Heritage Property

-  Route of Santiago de Compostela
-  Associated structures (0.0470 ha)
-  Buffer zone of the World Heritage Property

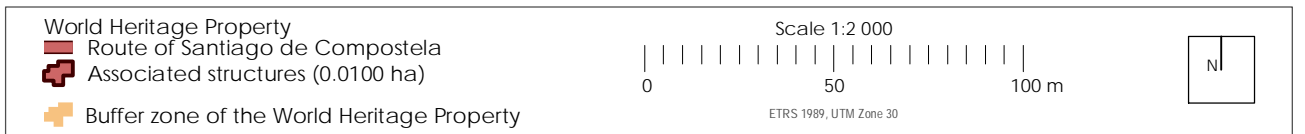
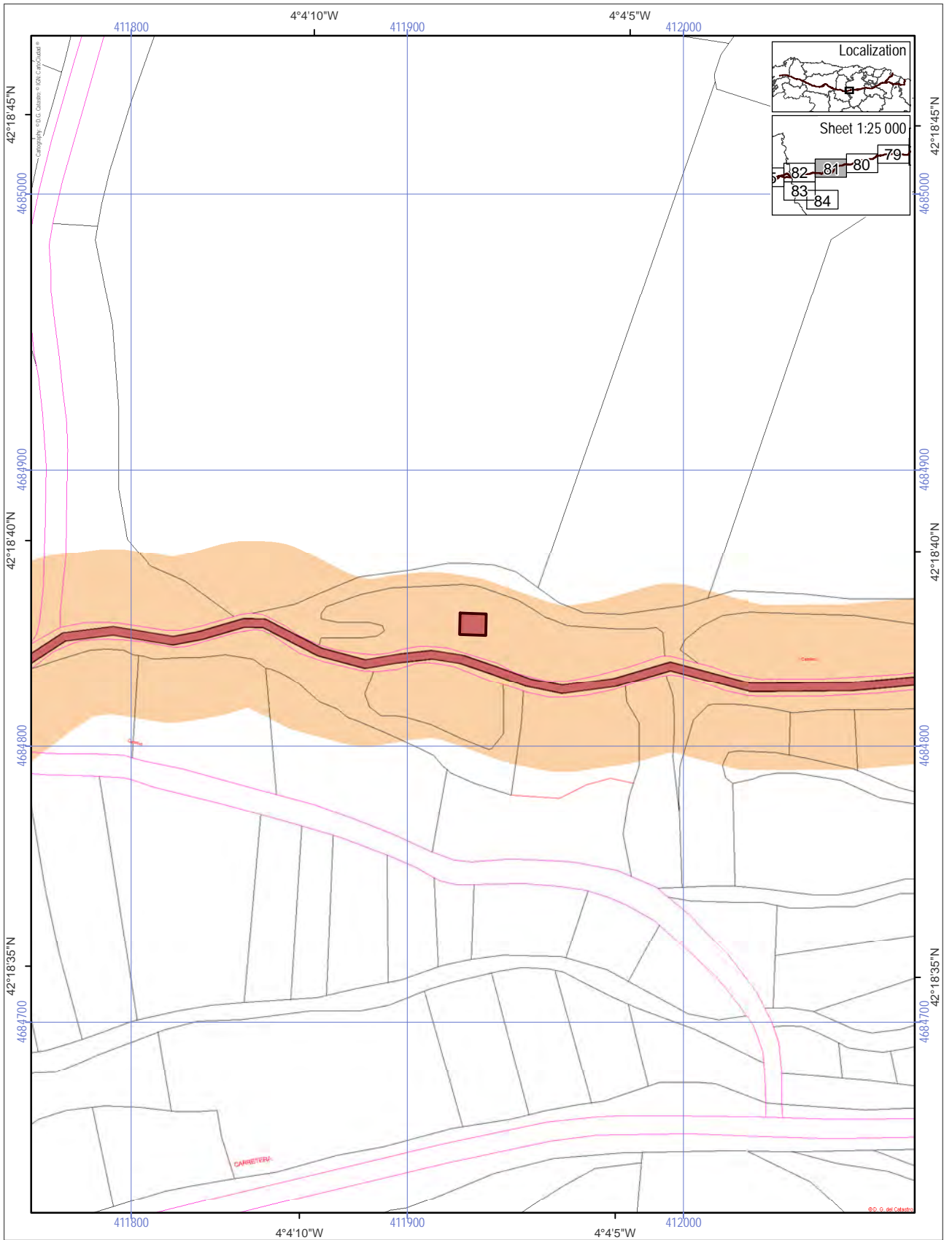
Scale 1:2 000

0 | 50 | 100 m

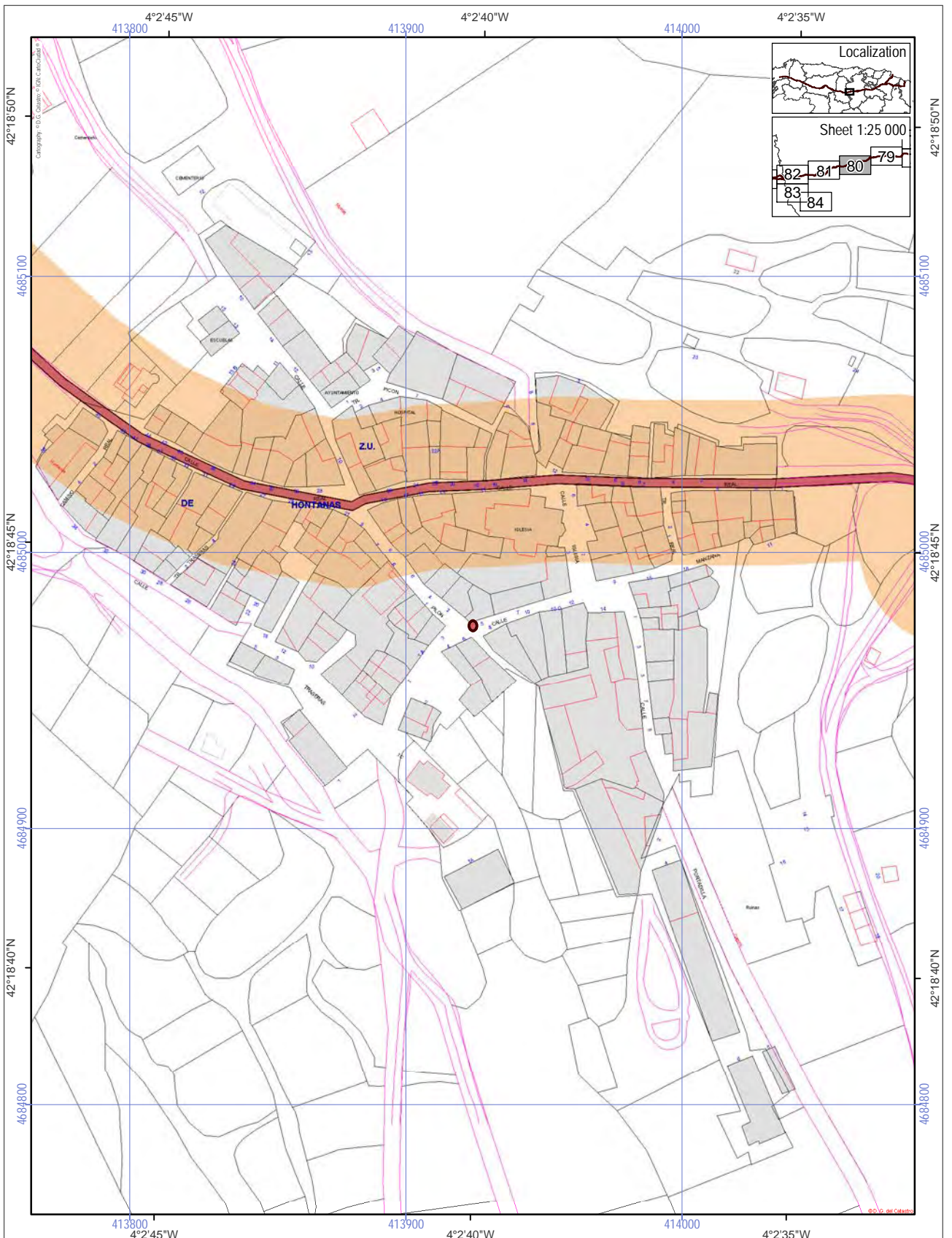
ETRS 1989, UTM Zone 30

N

ROUTE OF SANTIAGO DE COMPOSTELA. WORLD HERITAGE
Bridge [1178]



ROUTE OF SANTIAGO DE COMPOSTELA. WORLD HERITAGE
Fortified tower [1179]

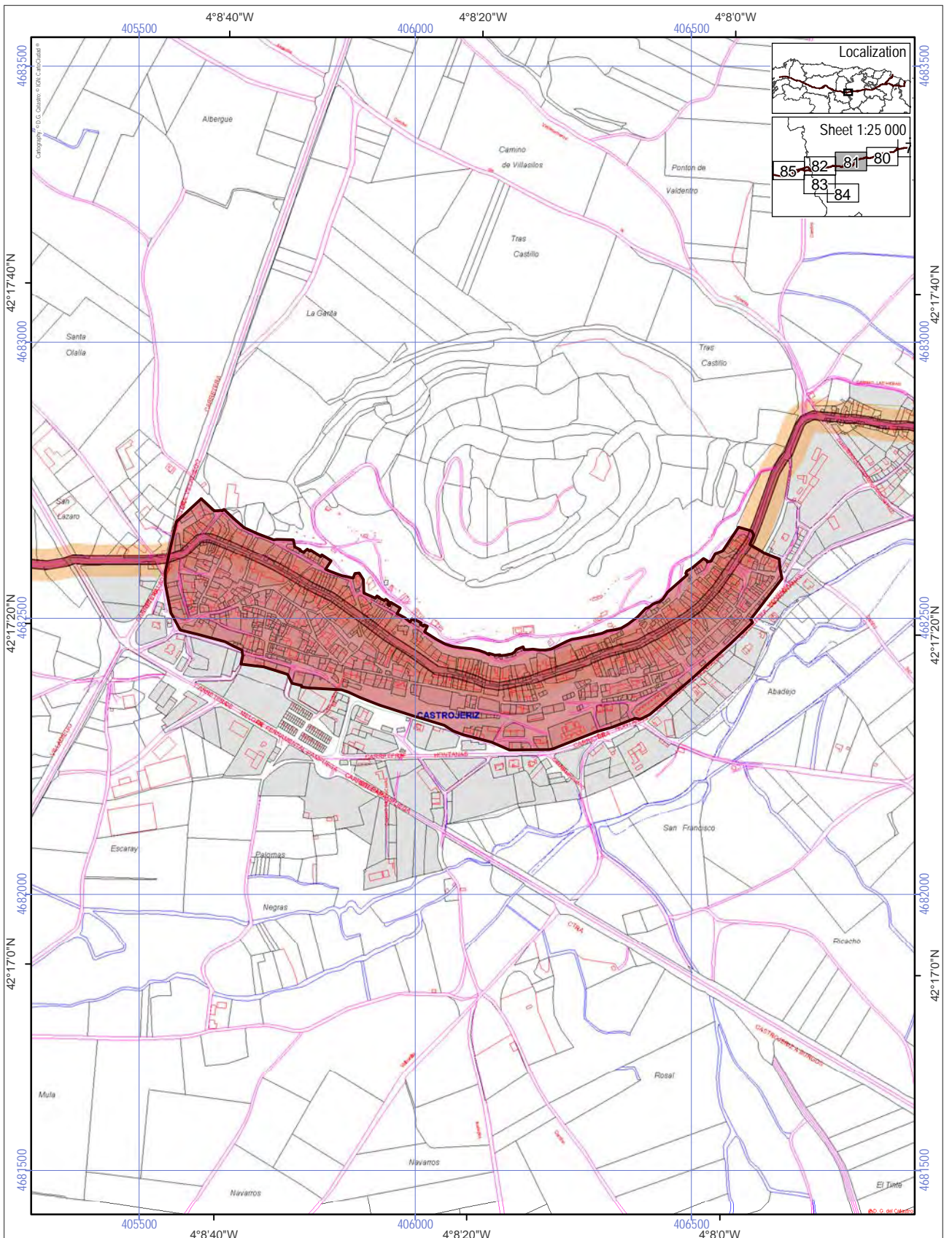






World Heritage Property
 Route of Santiago de Compostela
 Associated structures (0.0030 ha)
 Buffer zone of the World Heritage Property

Scale 1:2 000
 0 50 100 m
 ETRS 1989, UTM Zone 30

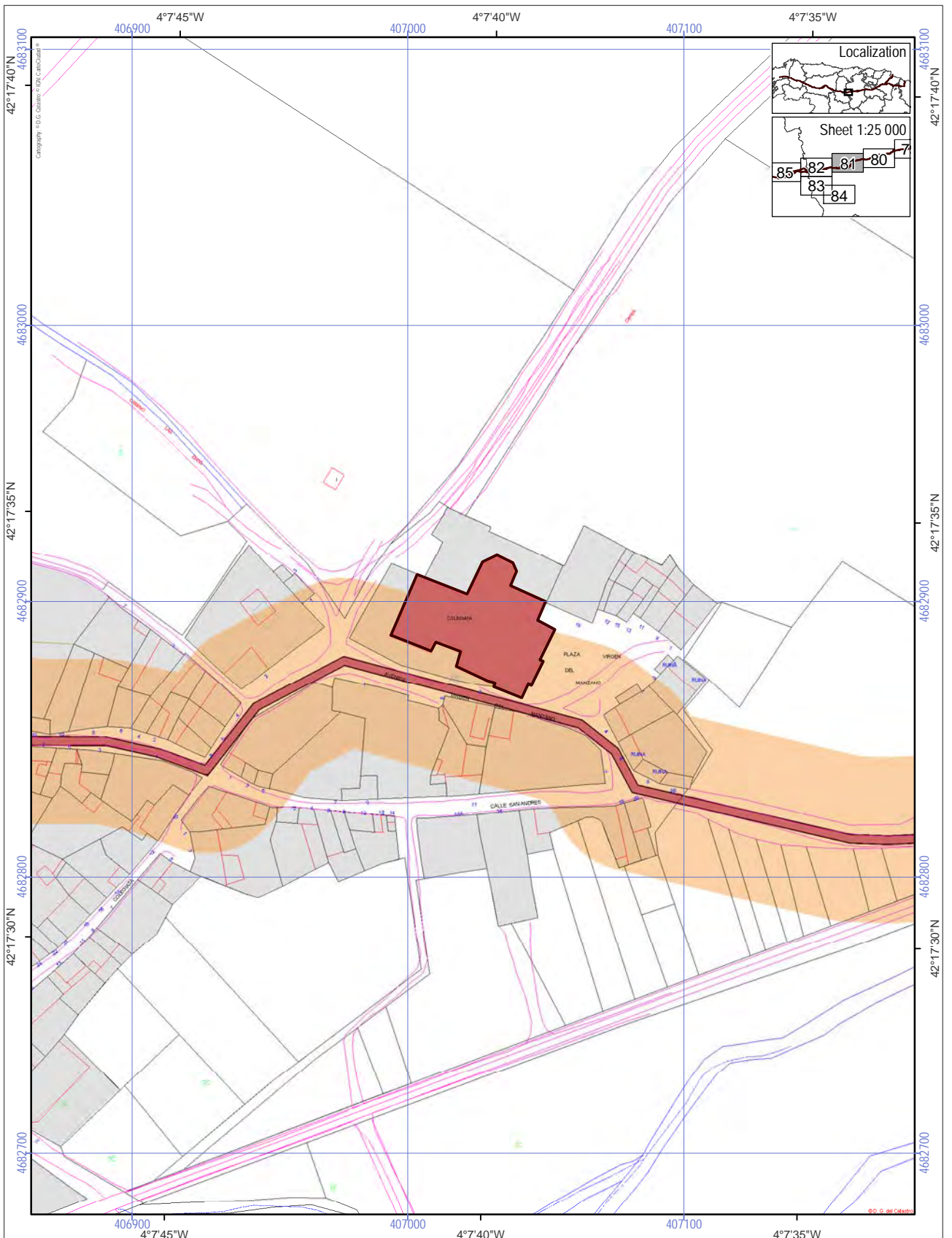
NI




ROUTE OF SANTIAGO DE COMPOSTELA. WORLD HERITAGE
 Stone cross [1180]

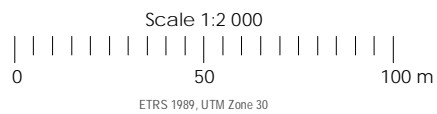


World Heritage Property	Scale 1:10 000	
 Route of Santiago de Compostela  Associated structures (17.2560 ha)		
 Buffer zone of the World Heritage Property	ETRS 1989, UTM Zone 30	

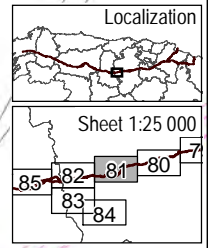
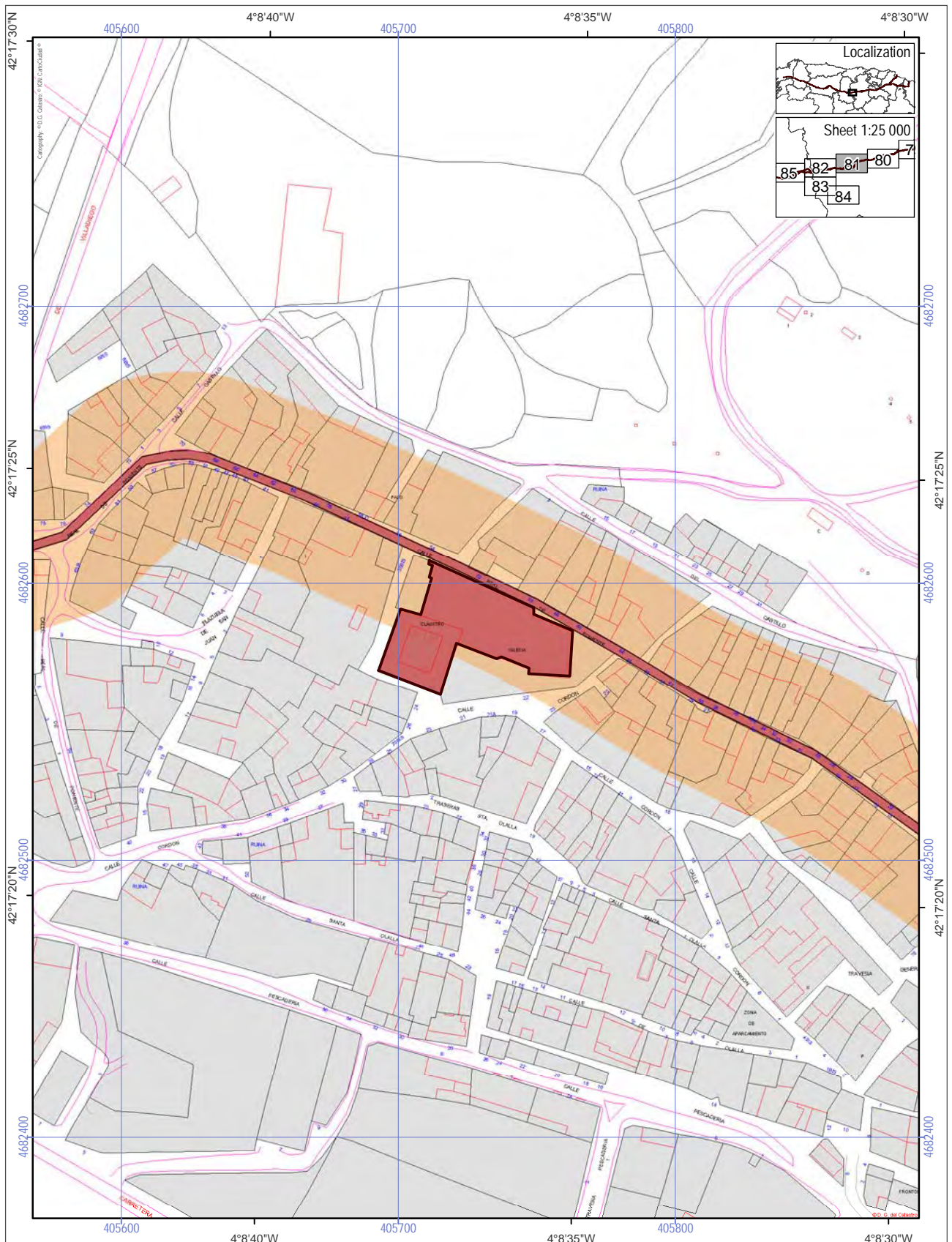
ROUTE OF SANTIAGO DE COMPOSTELA. WORLD HERITAGE
Castrojeriz [1181]



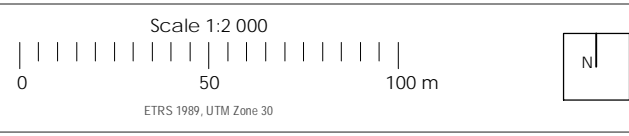
- World Heritage Property
-  Route of Santiago de Compostela
-  Associated structures (0.0260 ha)
-  Buffer zone of the World Heritage Property



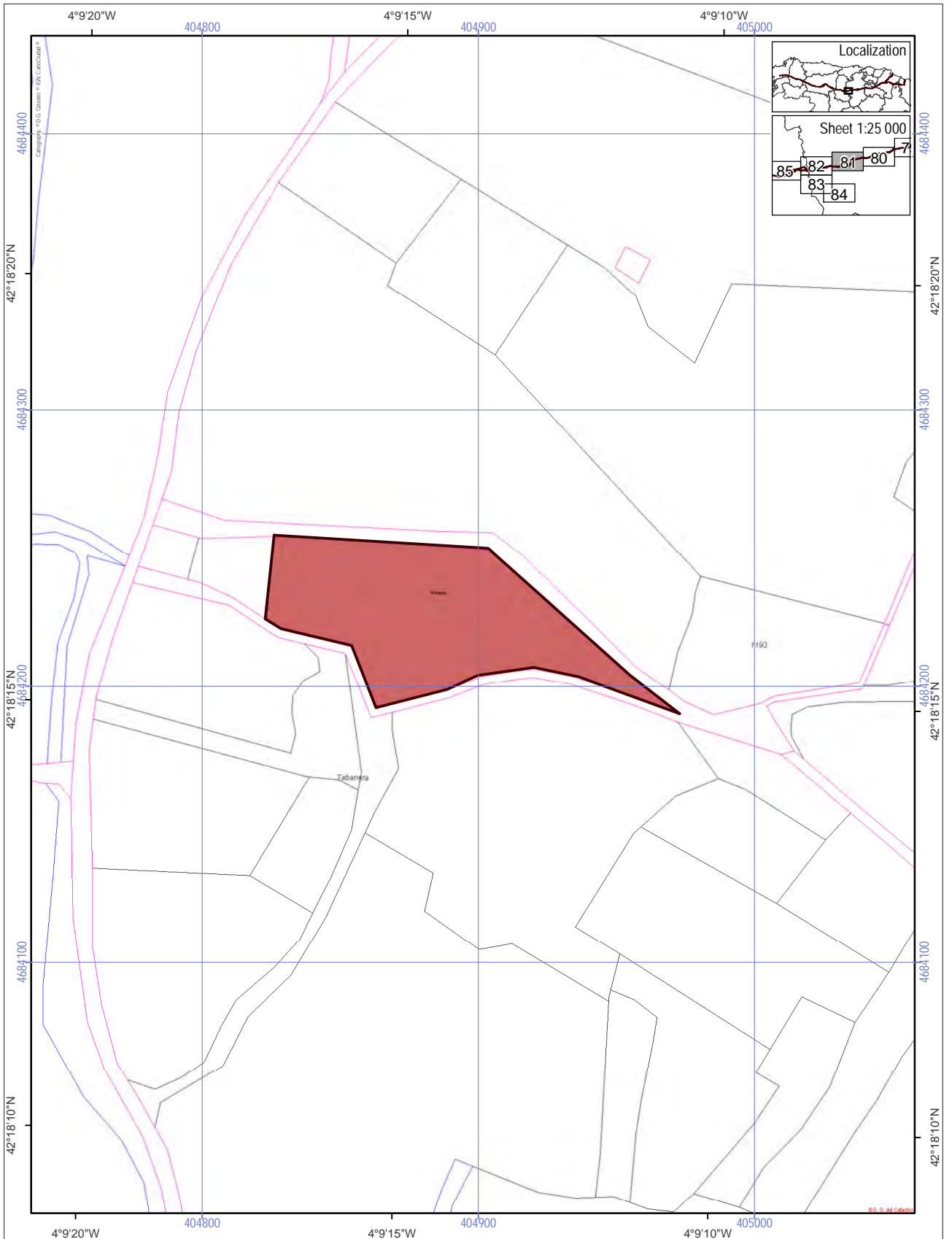
ROUTE OF SANTIAGO DE COMPOSTELA. WORLD HERITAGE
 Collegiate of Castrojeriz [1182]



- World Heritage Property
- Route of Santiago de Compostela
- Associated structures (0.1710 ha)
- Buffer zone of the World Heritage Property

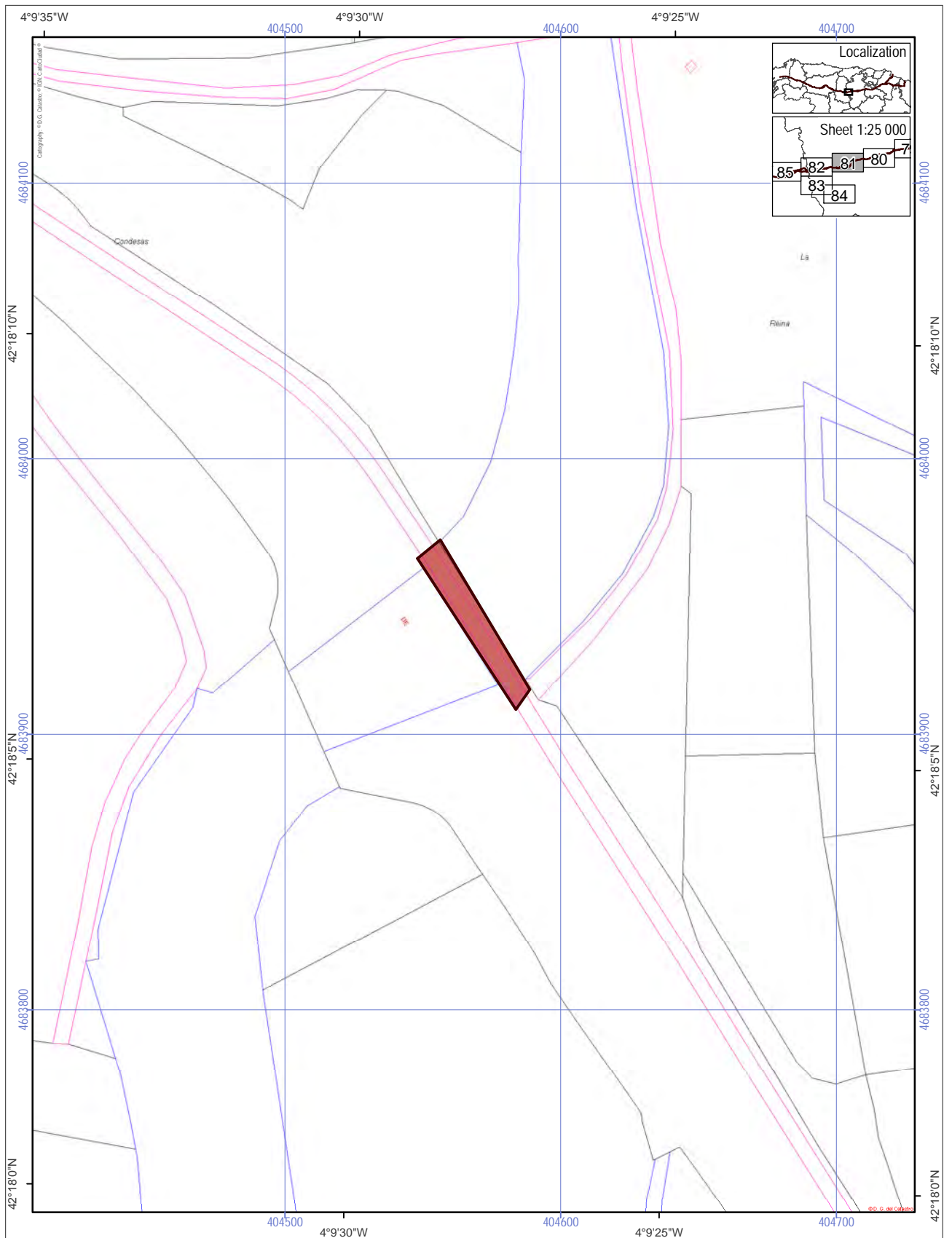


ROUTE OF SANTIAGO DE COMPOSTELA. WORLD HERITAGE
Church and cloister of San Juan [1183]



<ul style="list-style-type: none"> World Heritage Property Route of Santiago de Compostela Associated structures (0.3830 ha) Buffer zone of the World Heritage Property 	<p>Scale 1:2 000</p> <p>0 50 100 m</p> <p>ETRS 1989, UTM Zone 30</p>	
--------------------------------------------------------------------------------------------------------------------------------------------------------------------------------------------------------------------------------------------------------------------------------------------------------------------------------------------------------------------------------------------------------------------------------------------------------------------------------------------------------------------------------------------------------------------------------------------------------------------------------------------------------------------------------------------------------------------------------------------------------	----------------------------------------------------------------------	--

ROUTE OF SANTIAGO DE COMPOSTELA. WORLD HERITAGE
Parish Church [1184]



World Heritage Property

- Route of Santiago de Compostela
- Associated structures (0.0350 ha)
- Buffer zone of the World Heritage Property

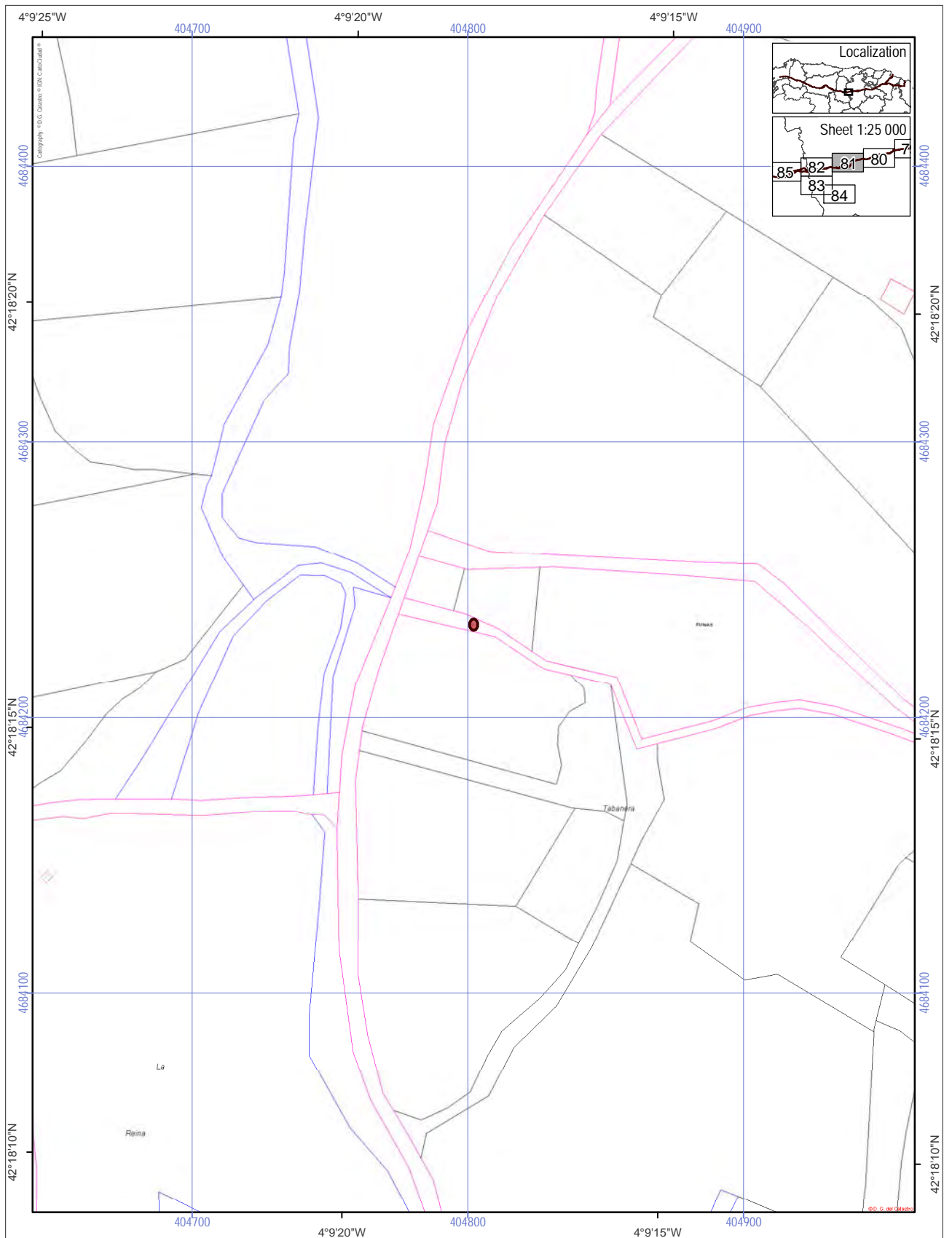
Scale 1:2 000

0 | 50 | 100 m



ETRS 1989, UTM Zone 30

N

ROUTE OF SANTIAGO DE COMPOSTELA. WORLD HERITAGE
Bridge [1185]



World Heritage Property

-  Route of Santiago de Compostela
-  Associated structures (0.0080 ha)
-  Buffer zone of the World Heritage Property

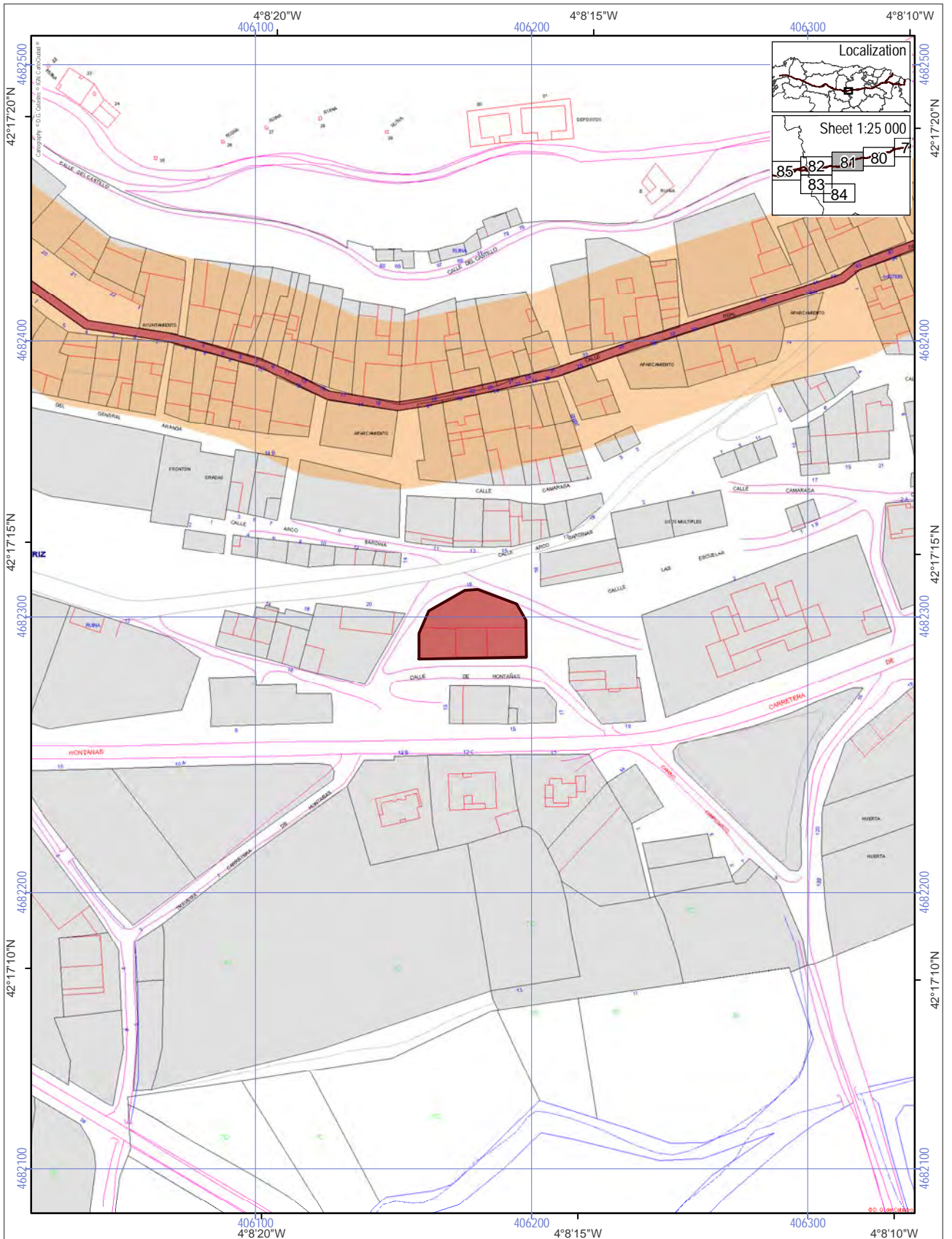
Scale 1:2 000

0 | 50 | 100 m

ETRS 1989, UTM Zone 30

N

ROUTE OF SANTIAGO DE COMPOSTELA. WORLD HERITAGE
Alcantarilla [1186]



Localization

Sheet 1:25 000

85 82 81 80 7
83 84

World Heritage Property

Route of Santiago de Compostela

Associated structures (0.0790 ha)

Buffer zone of the World Heritage Property

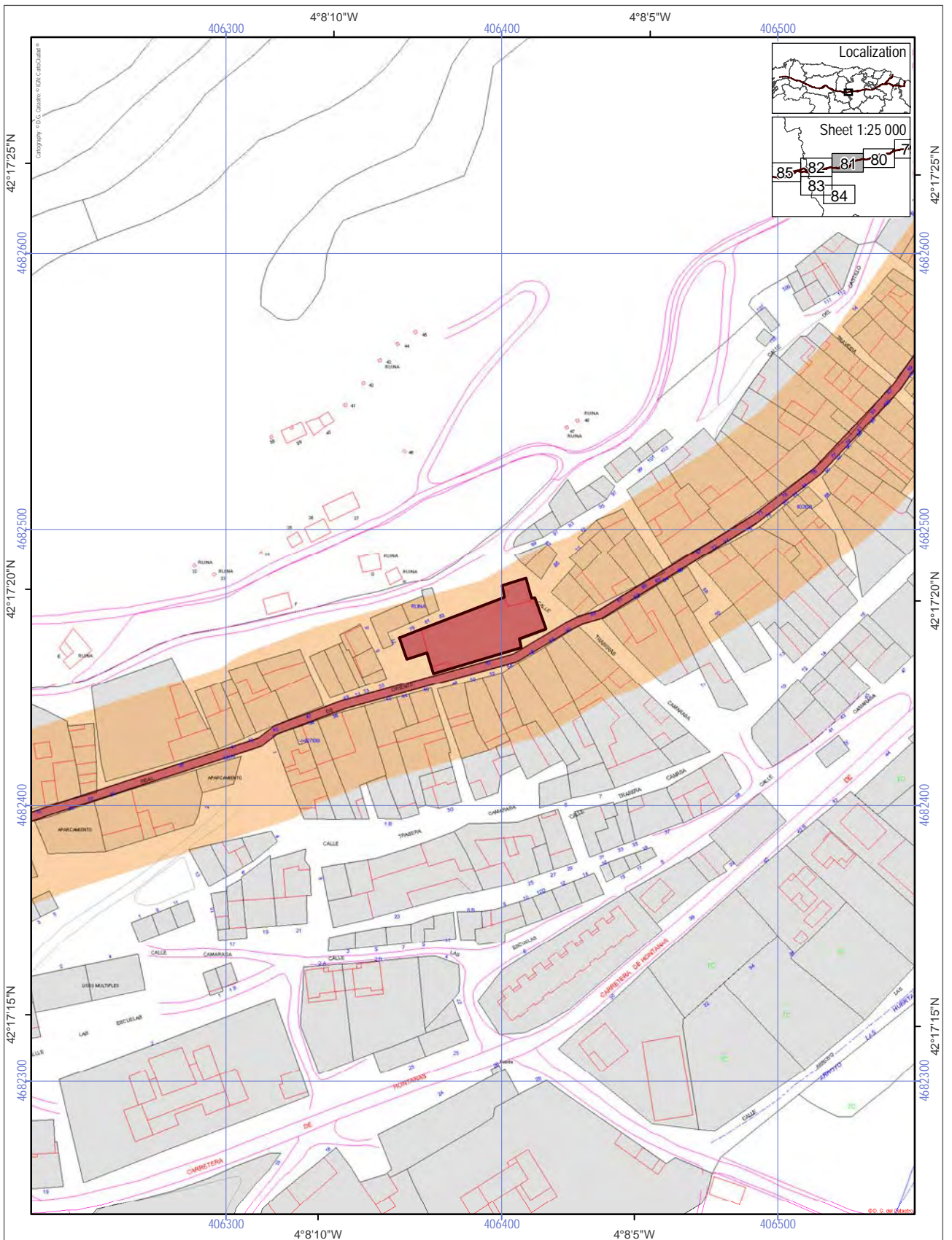
Scale 1:2 000

0 50 100 m

ETRS 1989, UTM Zone 30

NI

ROUTE OF SANTIAGO DE COMPOSTELA. WORLD HERITAGE
Agricultural Union [1188]

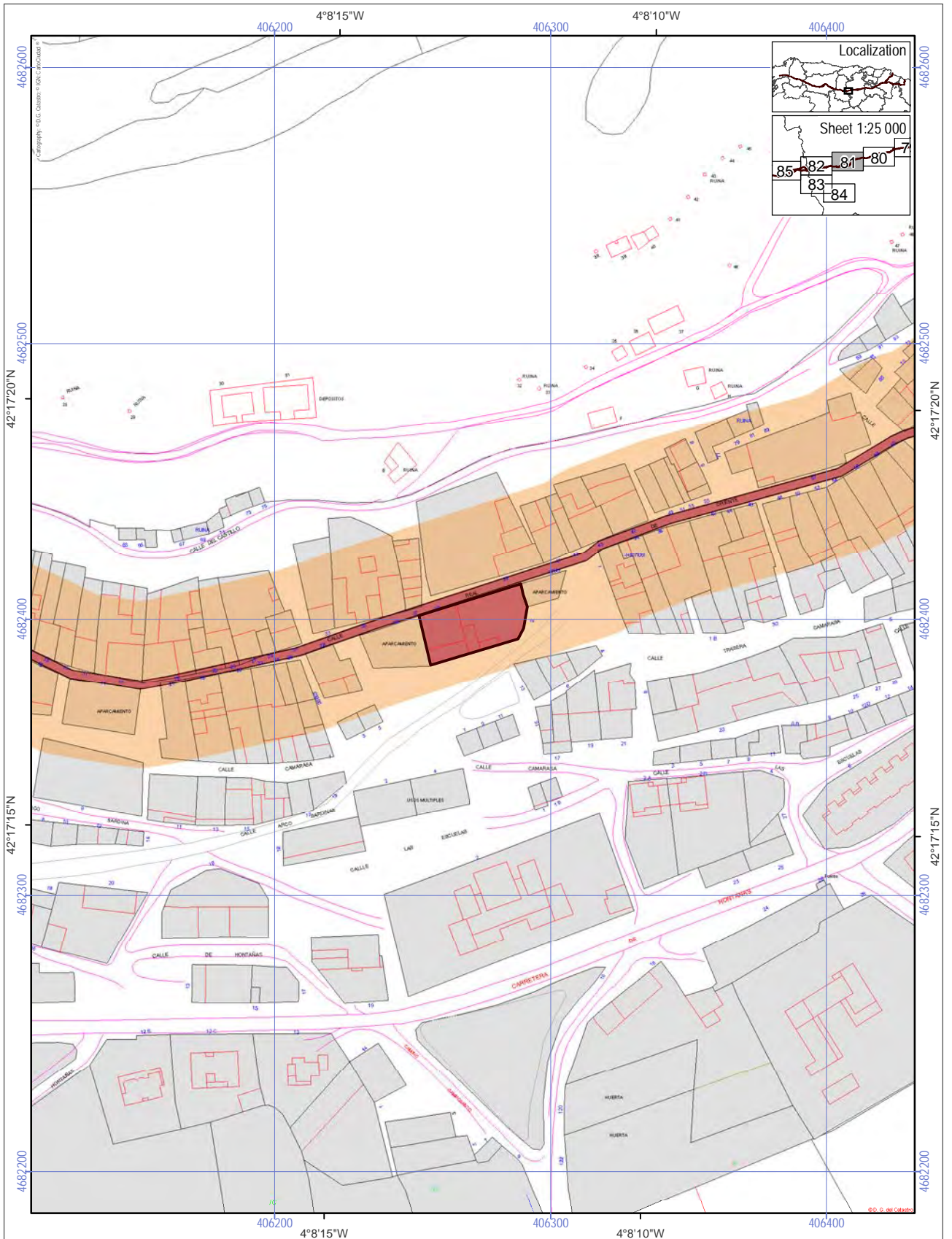


World Heritage Property
 Route of Santiago de Compostela
 Associated structures (0.0860 ha)
 Buffer zone of the World Heritage Property

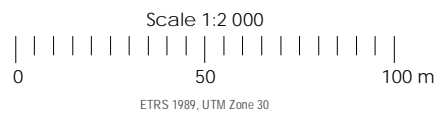
Scale 1:2 000
 0 50 100 m
 ETRS 1989, UTM Zone 30

NI

ROUTE OF SANTIAGO DE COMPOSTELA. WORLD HERITAGE
 Church of Santo Domingo [1189]

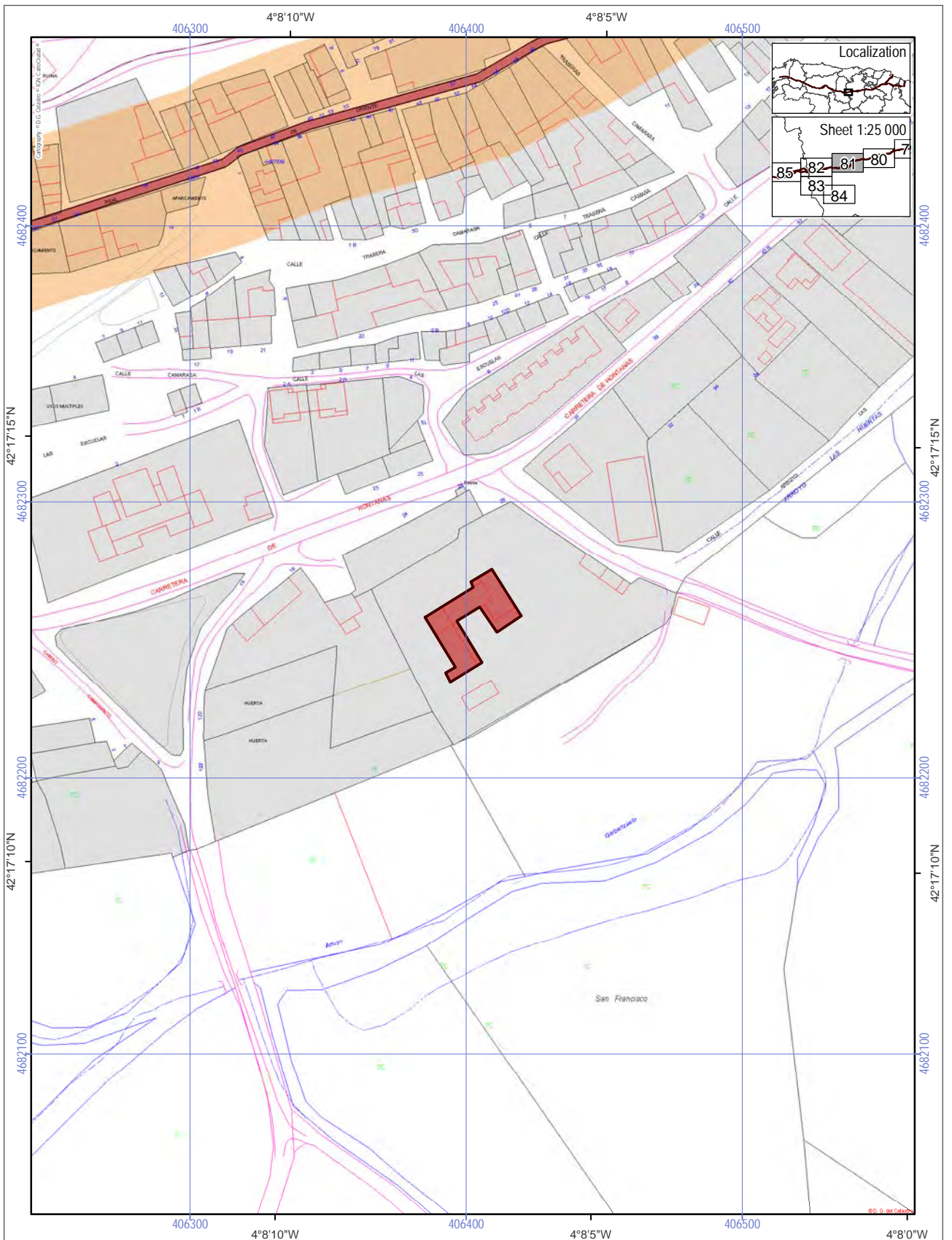


- World Heritage Property
- Route of Santiago de Compostela
- Associated structures (0.0730 ha)
- Buffer zone of the World Heritage Property



ETRS 1989, UTM Zone 30

ROUTE OF SANTIAGO DE COMPOSTELA. WORLD HERITAGE
Old school rambling house [1191]




World Heritage Property

- Route of Santiago de Compostela
- Associated structures (0.0540 ha)
- Buffer zone of the World Heritage Property

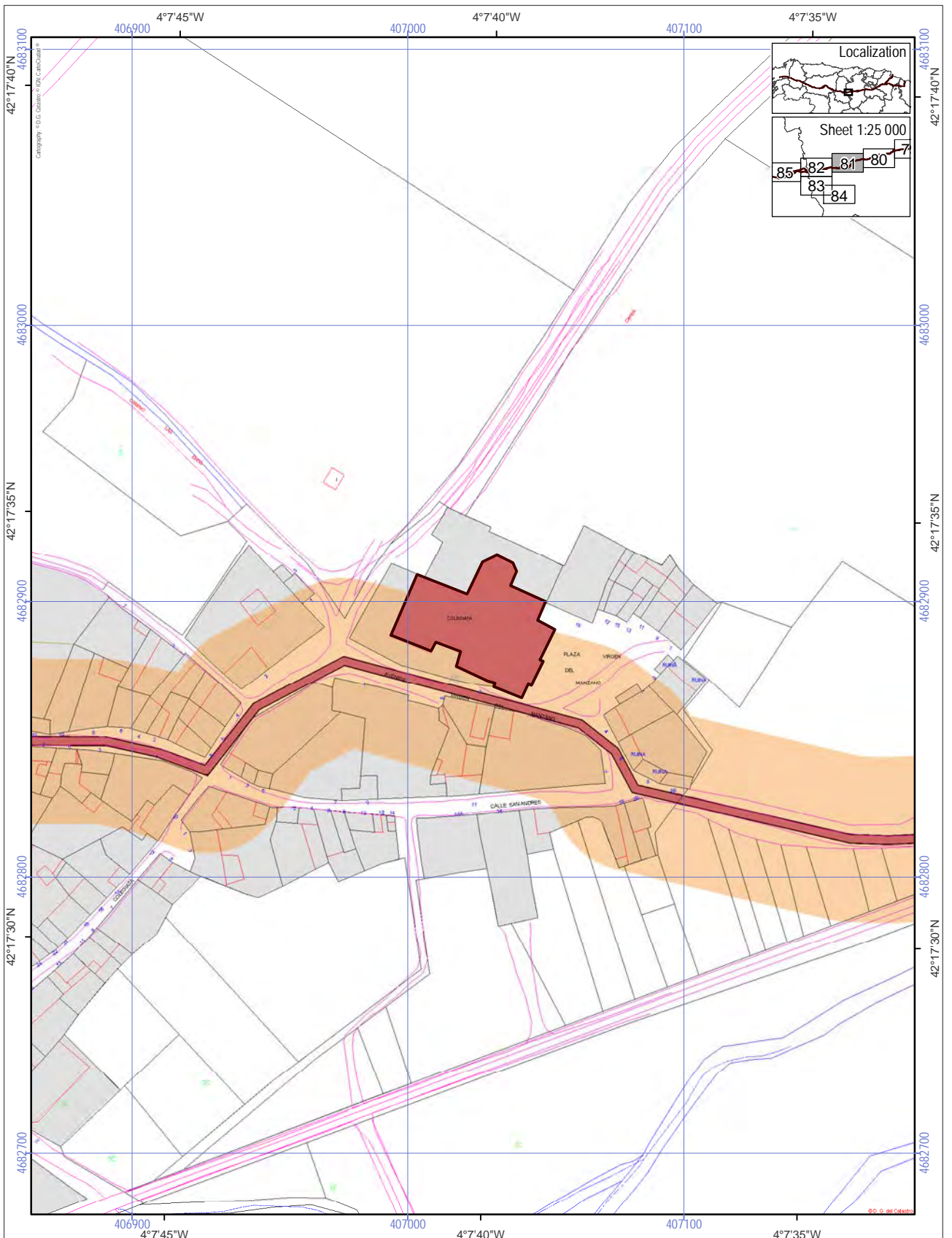
Scale 1:2 000

0 | 50 | 100 m

ETRS 1989, UTM Zone 30

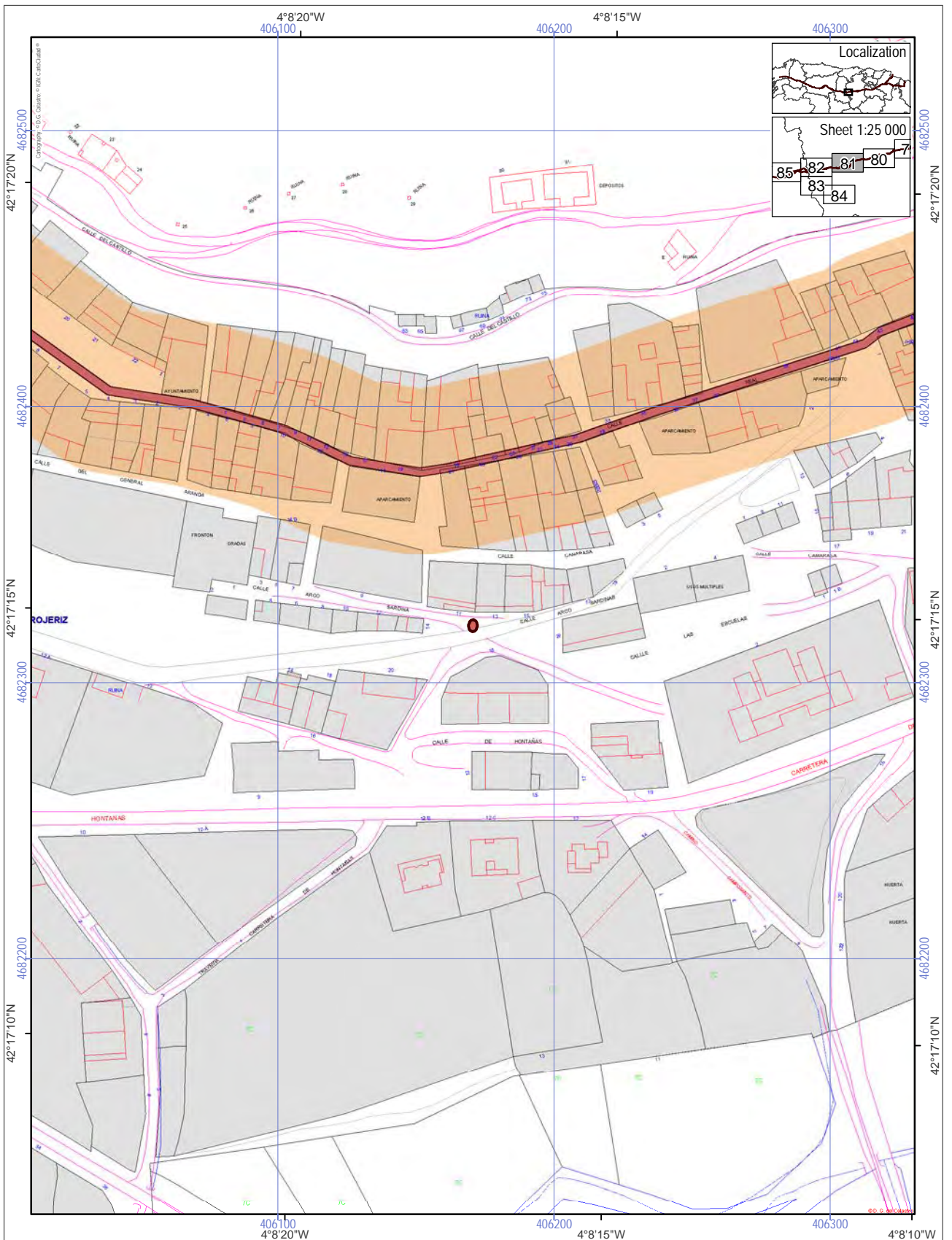


ROUTE OF SANTIAGO DE COMPOSTELA. WORLD HERITAGE
 Convent of San Francisco (St. Francis) [1192]



<ul style="list-style-type: none"> World Heritage Property Route of Santiago de Compostela Associated structures (0.0260 ha) Buffer zone of the World Heritage Property 	<p>Scale 1:2 000</p> <p>0 50 100 m</p> <p>ETRS 1989, UTM Zone 30</p>	
---------------------------------------------------------------------------------------------------------------------------------------------------------------------------------------------------------------------------------------------------------------------------------------------------------------------------------------------------------------------------------------------------------------------------------------------------------------------------------------------------------------------------------------------------------------------------------------------------------------------------------------------------------------------------------------------------------------------------------------------------------------------------------------------------------------------------------------------------------------------------------------------------------------------	----------------------------------------------------------------------	--

ROUTE OF SANTIAGO DE COMPOSTELA. WORLD HERITAGE
Collegiate of Our Lady of El Manzano [1193]



World Heritage Property

Route of Santiago de Compostela

Associated structures (0.0020 ha)

Buffer zone of the World Heritage Property

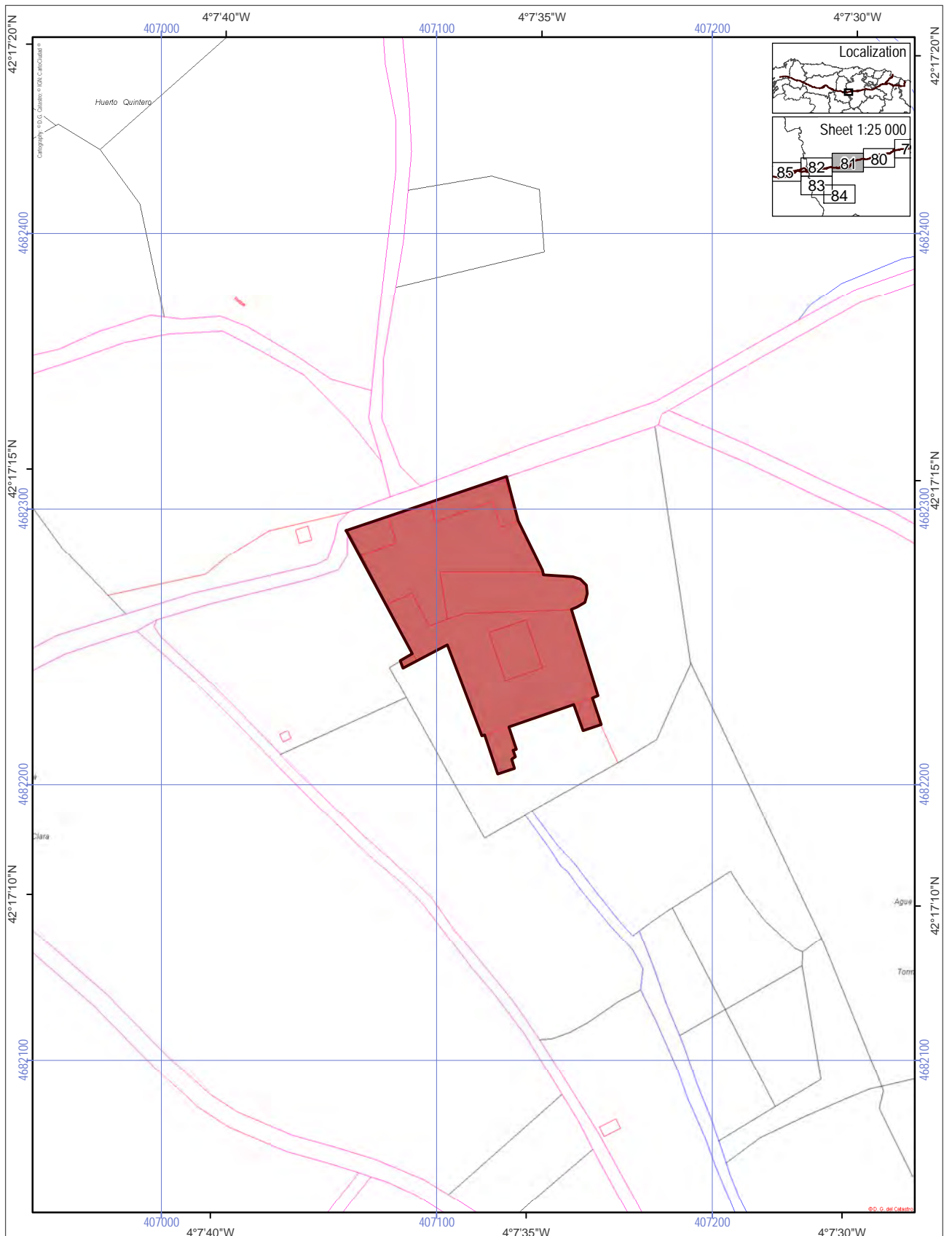
Scale 1:2 000

0 50 100 m

ETRS 1989, UTM Zone 30


N

ROUTE OF SANTIAGO DE COMPOSTELA. WORLD HERITAGE
Alcantarilla [1194]



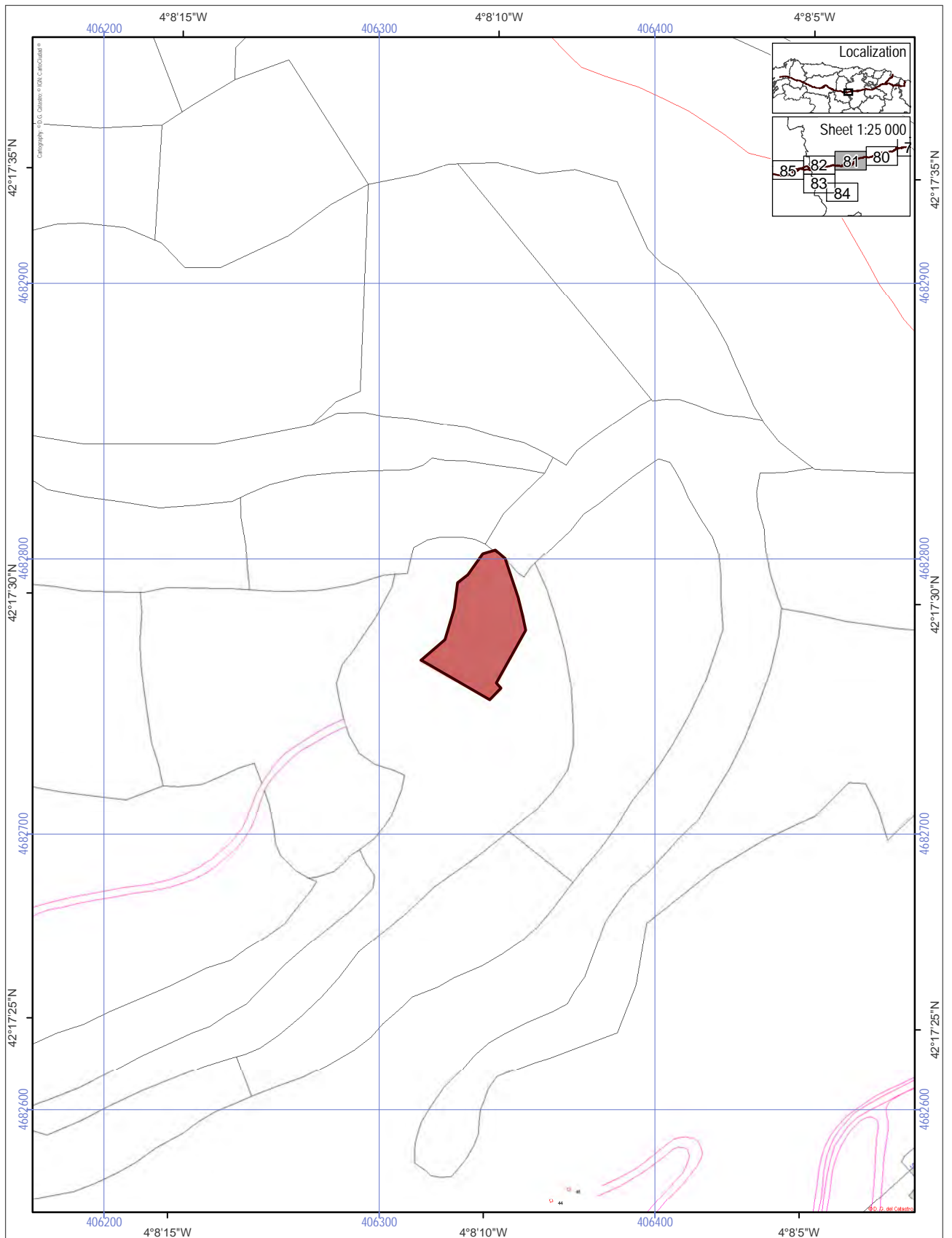
<ul style="list-style-type: none"> World Heritage Property Route of Santiago de Compostela Associated structures (0.4890 ha) Buffer zone of the World Heritage Property 	<p>Scale 1:2 000</p> <p>ETRS 1989, UTM Zone 30</p>	
------------------------------------------------------------------------------------------------------------------------------------------------------------------------------------------------------------------------------------------------------------------------------------------------------------------------------------------------------------------------------------------------------------------------------------------------------------------------------------------------------------------------------------------------------------------------------------------------------------------------------------------------------------------------------------------------------------------------------------------------------------	----------------------------------------------------	--




ROUTE OF SANTIAGO DE COMPOSTELA. WORLD HERITAGE
Convent of Santa Clara [1195]

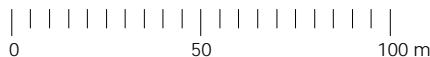



<ul style="list-style-type: none"> World Heritage Property Route of Santiago de Compostela Associated structures (0.0150 ha) Buffer zone of the World Heritage Property 	<p>Scale 1:2 000</p> <p>0 50 100 m</p> <p>ETRS 1989, UTM Zone 30</p>	
---------------------------------------------------------------------------------------------------------------------------------------------------------------------------------------------------------------------------------------------------------------------------------------------------------------------------------------------------------------------------------------------------------------------------------------------------------------------------------------------------------------------------------------------------------------------------------------------------------------------------------------------------------------------------------------------------------------------------------------------------------------------------------------------------------------	----------------------------------------------------------------------	--

ROUTE OF SANTIAGO DE COMPOSTELA. WORLD HERITAGE
 Bridge [1196]

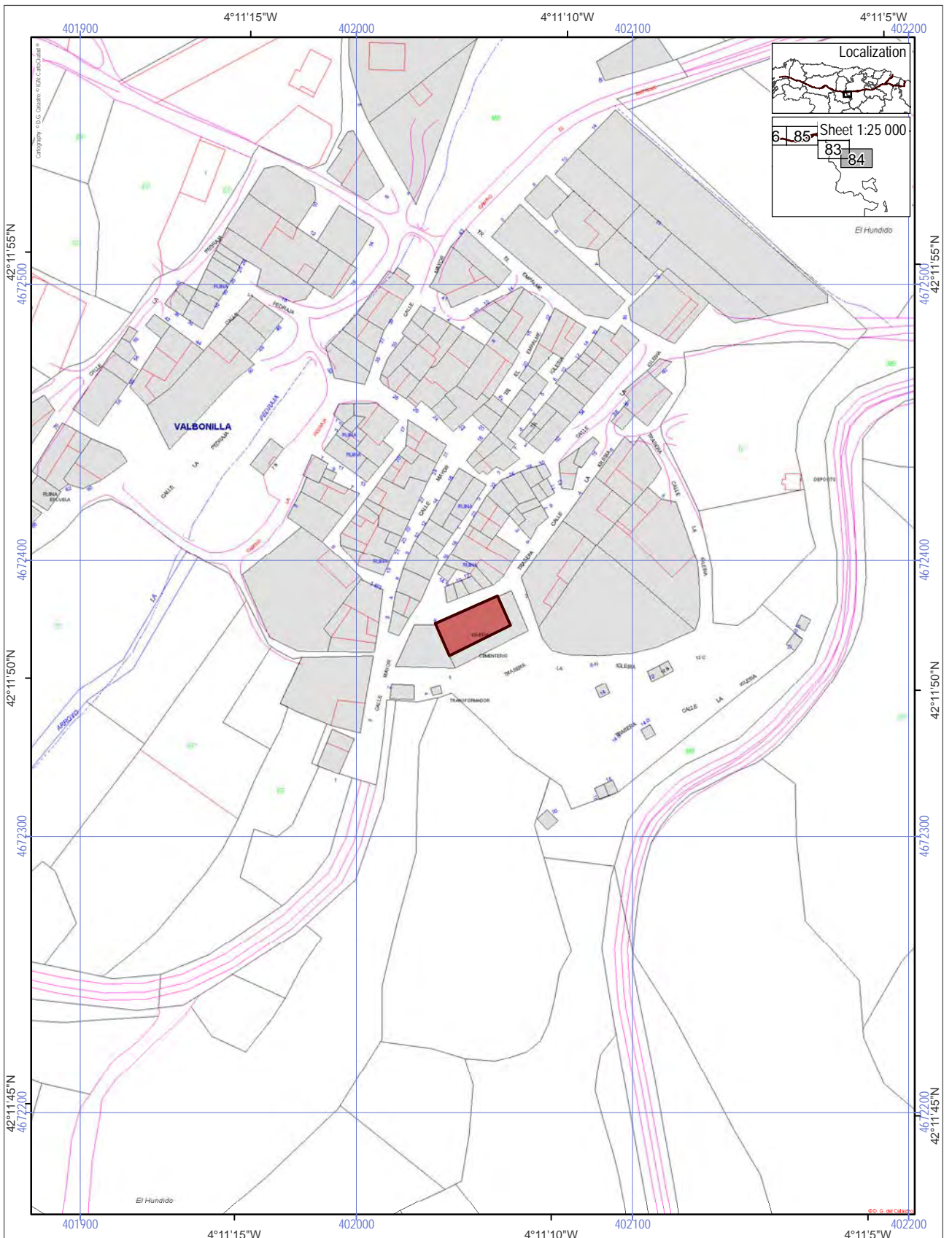


World Heritage Property
 Route of Santiago de Compostela
 Associated structures (0.3540 ha)
 Buffer zone of the World Heritage Property

Scale 1:2 000

 0 50 100 m
 ETRS 1989, UTM Zone 30



ROUTE OF SANTIAGO DE COMPOSTELA. WORLD HERITAGE
 Castle [1199]



World Heritage Property

Route of Santiago de Compostela

Associated structures (0.0290 ha)

Buffer zone of the World Heritage Property

Scale 1:2 000

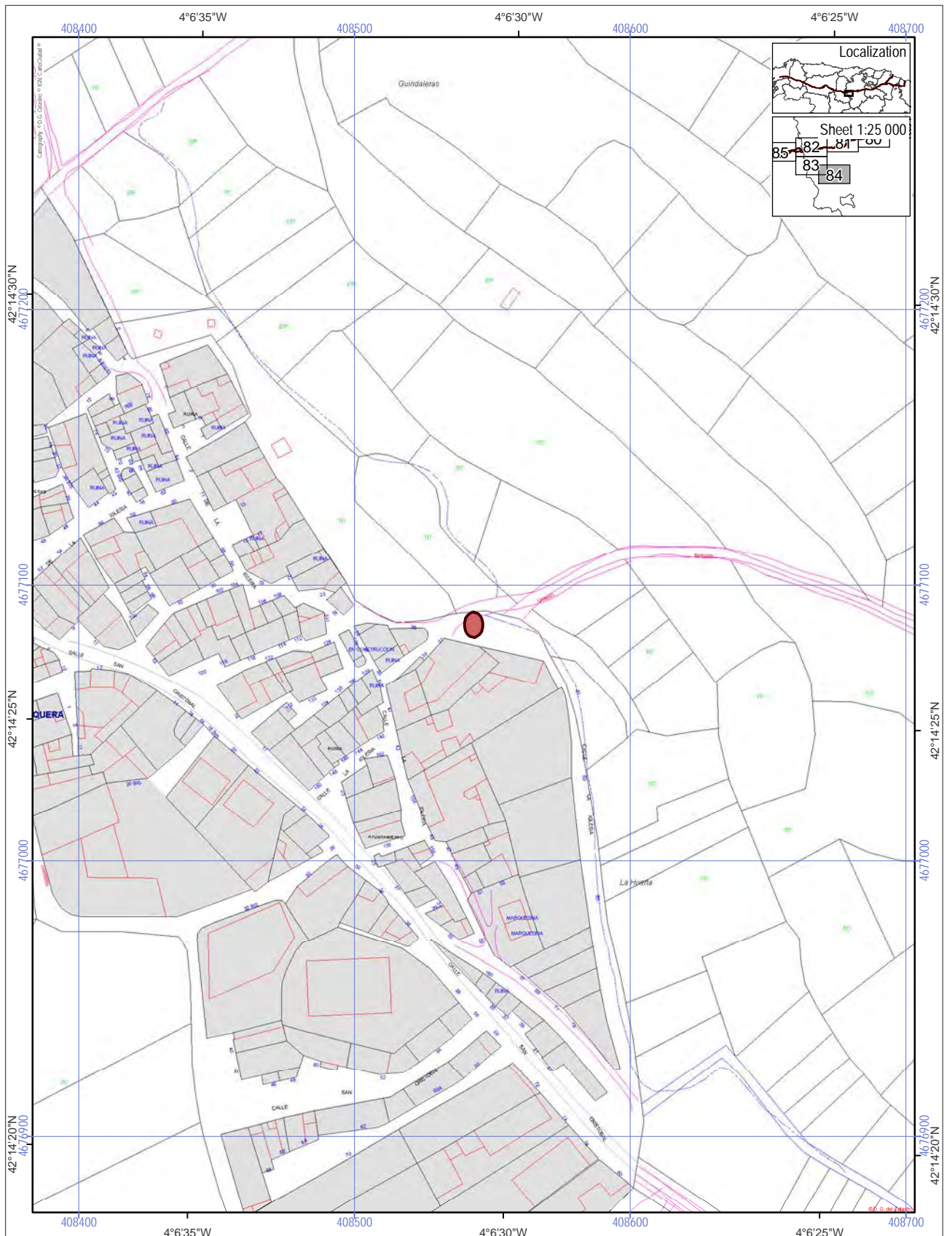
0 50 100 m

ETRS 1989, UTM Zone 30

NI

ROUTE OF SANTIAGO DE COMPOSTELA. WORLD HERITAGE

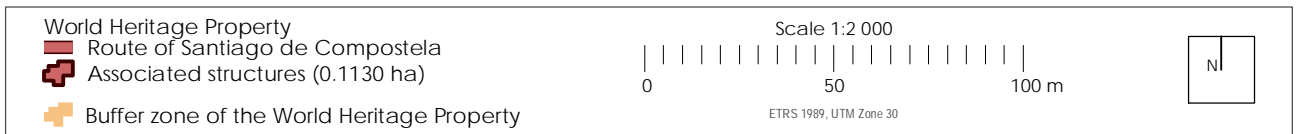
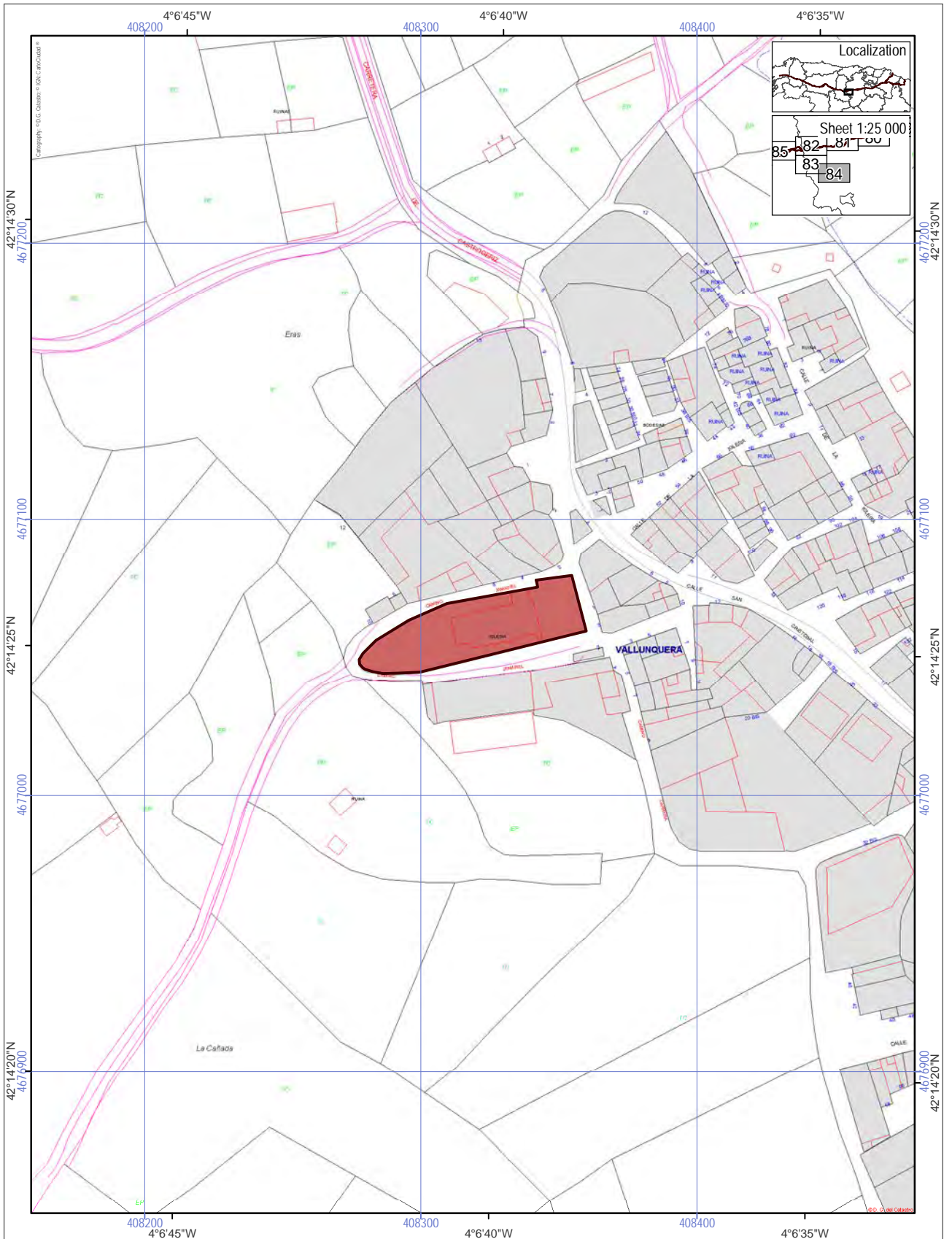
Church of San Juan [1200]



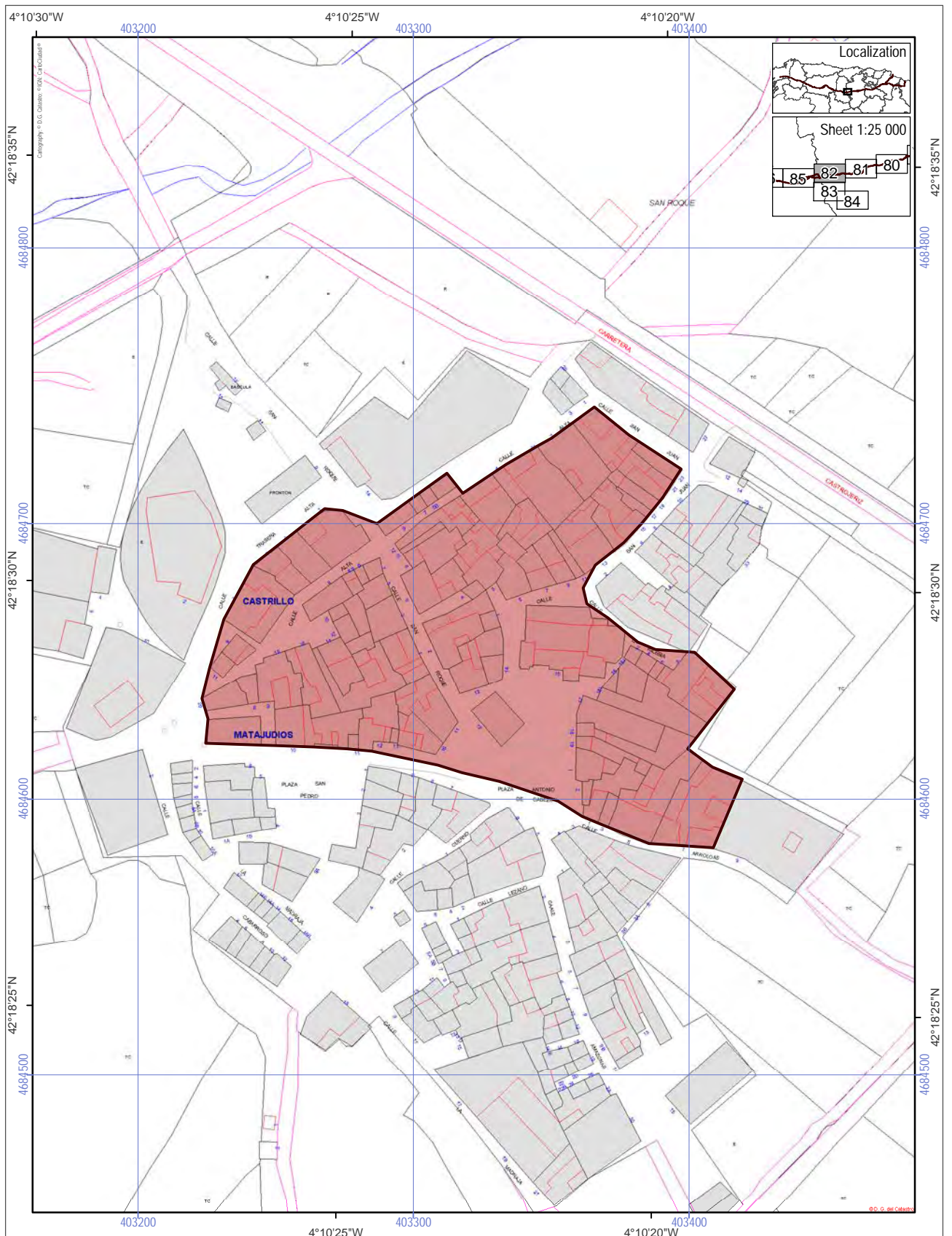
World Heritage Property
 Route of Santiago de Compostela
 Associated structures (0.0080 ha)
 Buffer zone of the World Heritage Property

Scale 1:2 000
 0 50 100 m
 ETRS 1989, UTM Zone 30




ROUTE OF SANTIAGO DE COMPOSTELA. WORLD HERITAGE
 Fountain and washing area with trough and wash basin [1201]



ROUTE OF SANTIAGO DE COMPOSTELA. WORLD HERITAGE
 Church of San Cristobal [1202]



World Heritage Property

-  Route of Santiago de Compostela
-  Associated structures (1.9180 ha)
-  Buffer zone of the World Heritage Property

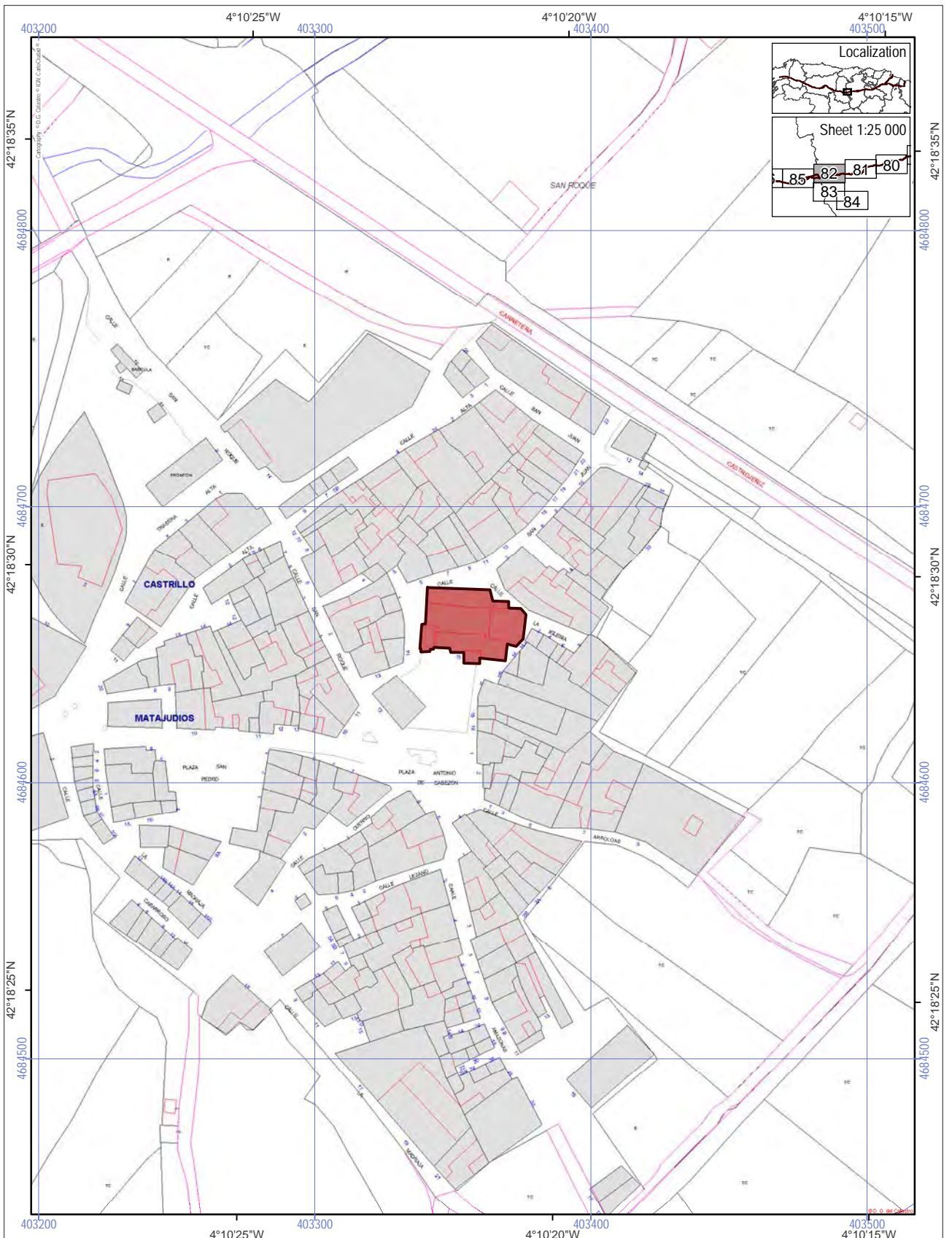
Scale 1:2 000

0 50 100 m

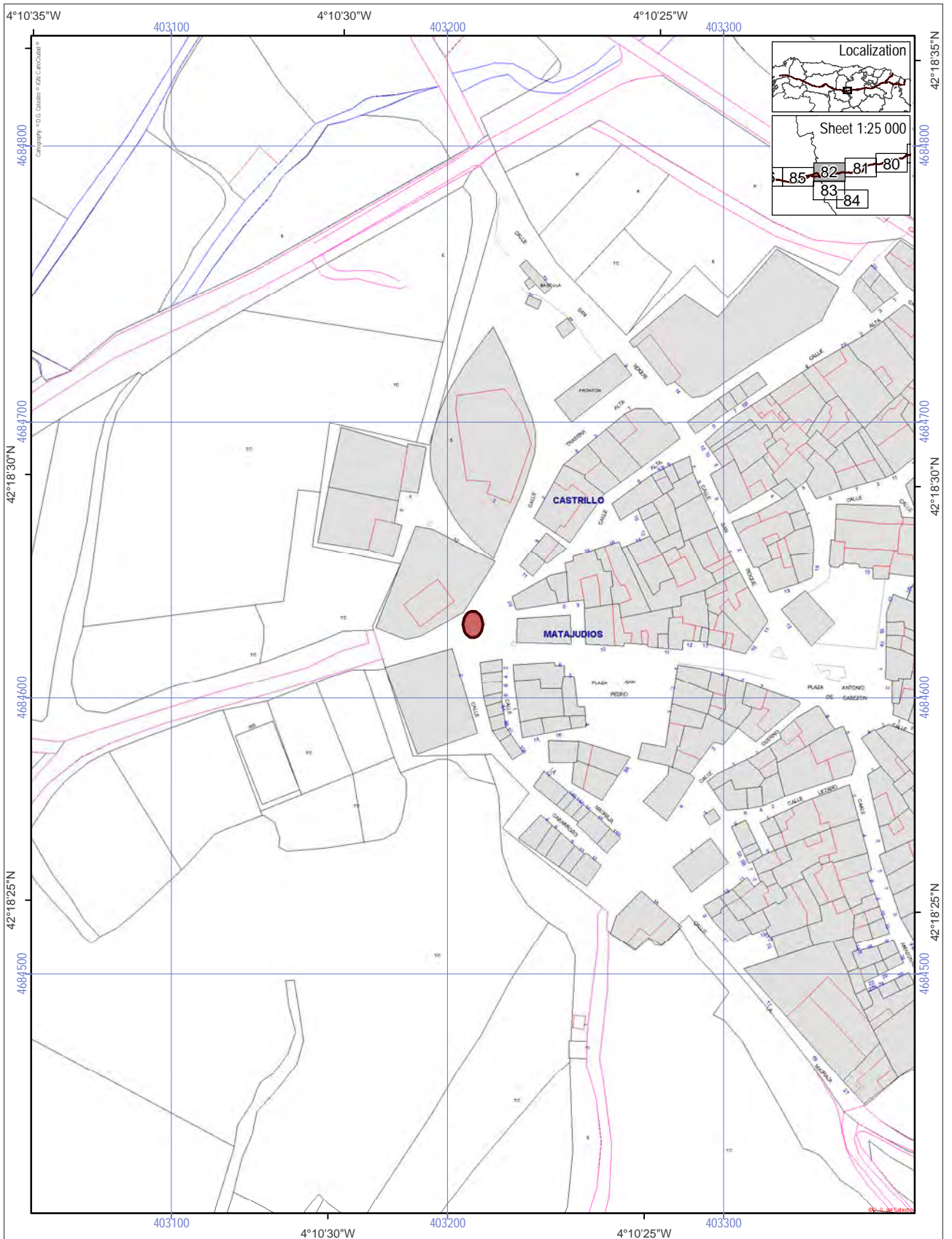
ETRS 1989, UTM Zone 30

NI

ROUTE OF SANTIAGO DE COMPOSTELA. WORLD HERITAGE
Castrillo de Matajudios [1203]



ROUTE OF SANTIAGO DE COMPOSTELA. WORLD HERITAGE
 Church of Santa Laura [1204]



World Heritage Property

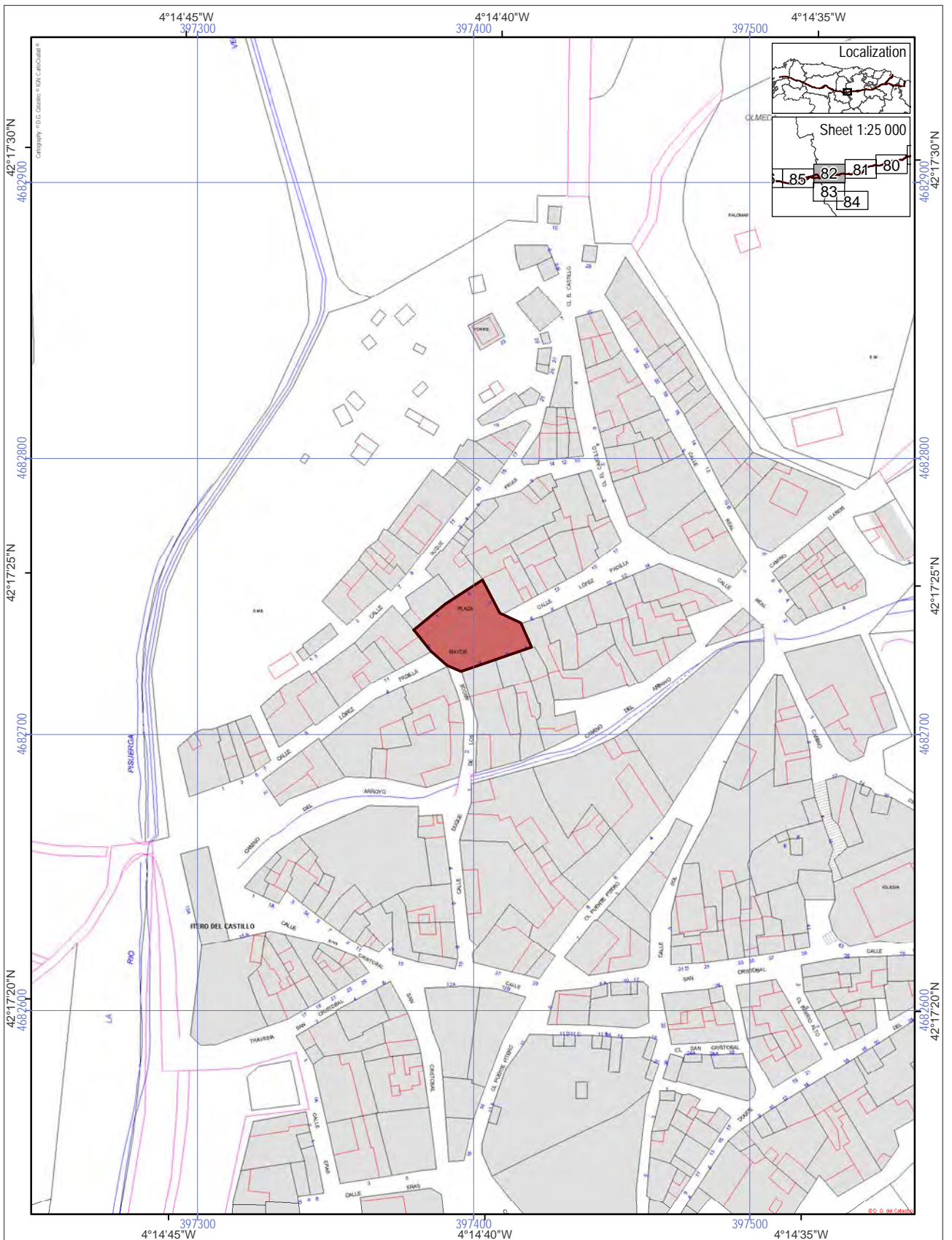
- Route of Santiago de Compostela
- Associated structures (0.0080 ha)
- Buffer zone of the World Heritage Property

Scale 1:2 000

0 | 50 | 100 m

ETRS 1989, UTM Zone 30

ROUTE OF SANTIAGO DE COMPOSTELA. WORLD HERITAGE
Stone cross [1205]



World Heritage Property
 Route of Santiago de Compostela
 Associated structures (0.0740 ha)
 Buffer zone of the World Heritage Property

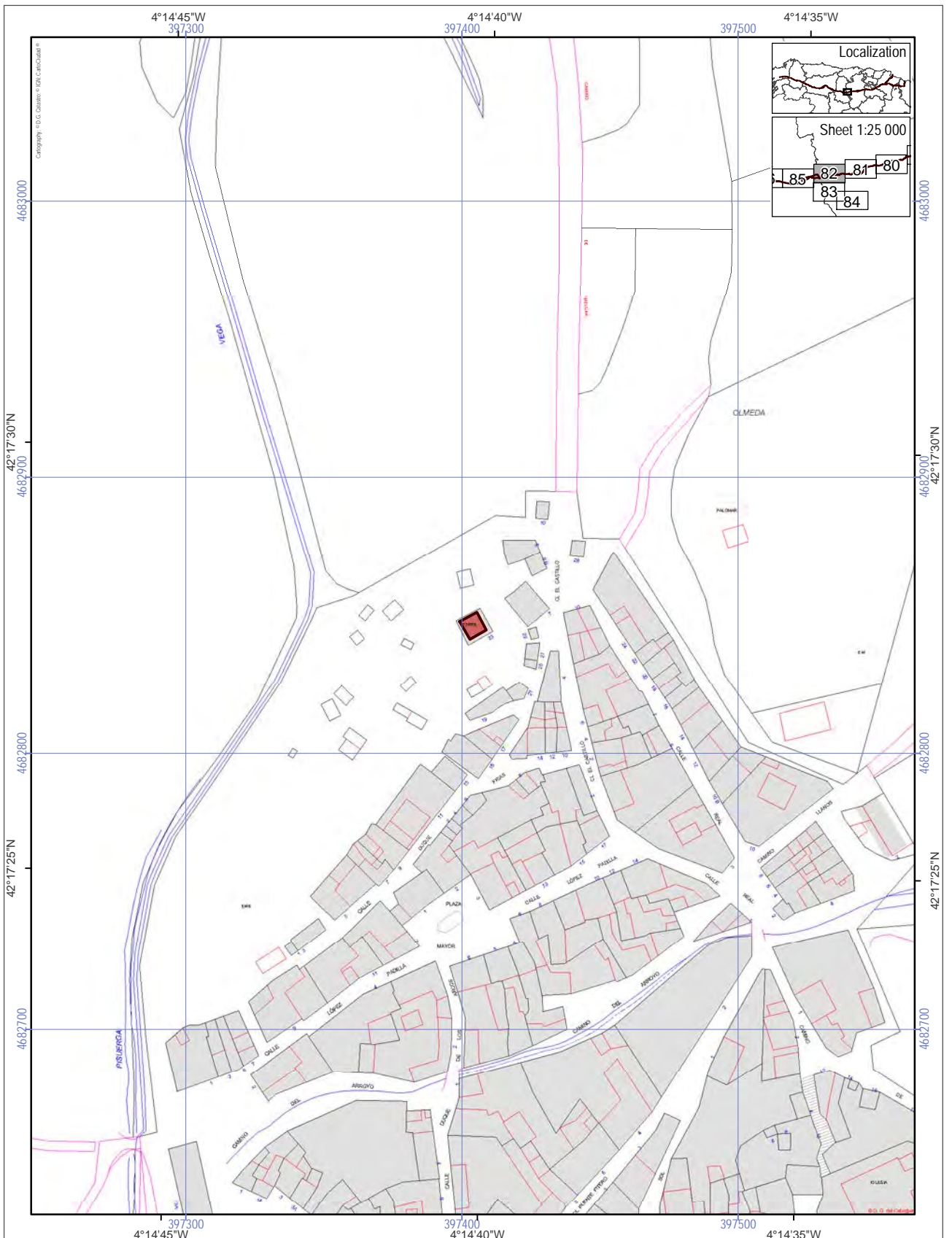
Scale 1:2 000

0 50 100 m

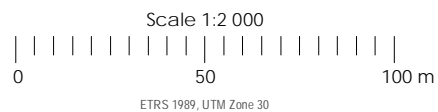
ETRS 1989, UTM Zone 30

NI

ROUTE OF SANTIAGO DE COMPOSTELA. WORLD HERITAGE
 Constitution square [1206]

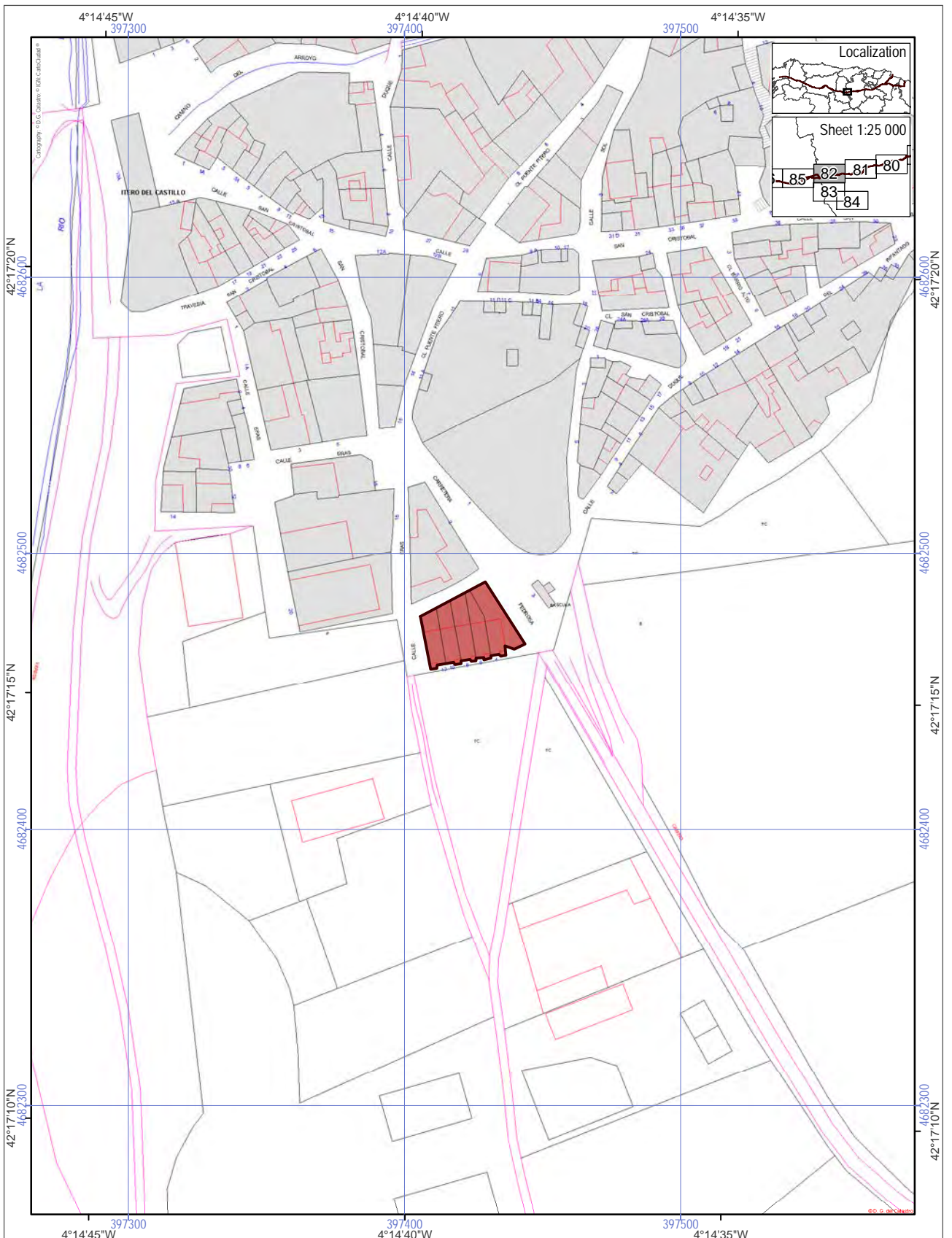


- World Heritage Property
- Route of Santiago de Compostela
- Associated structures (0.0050 ha)
- Buffer zone of the World Heritage Property



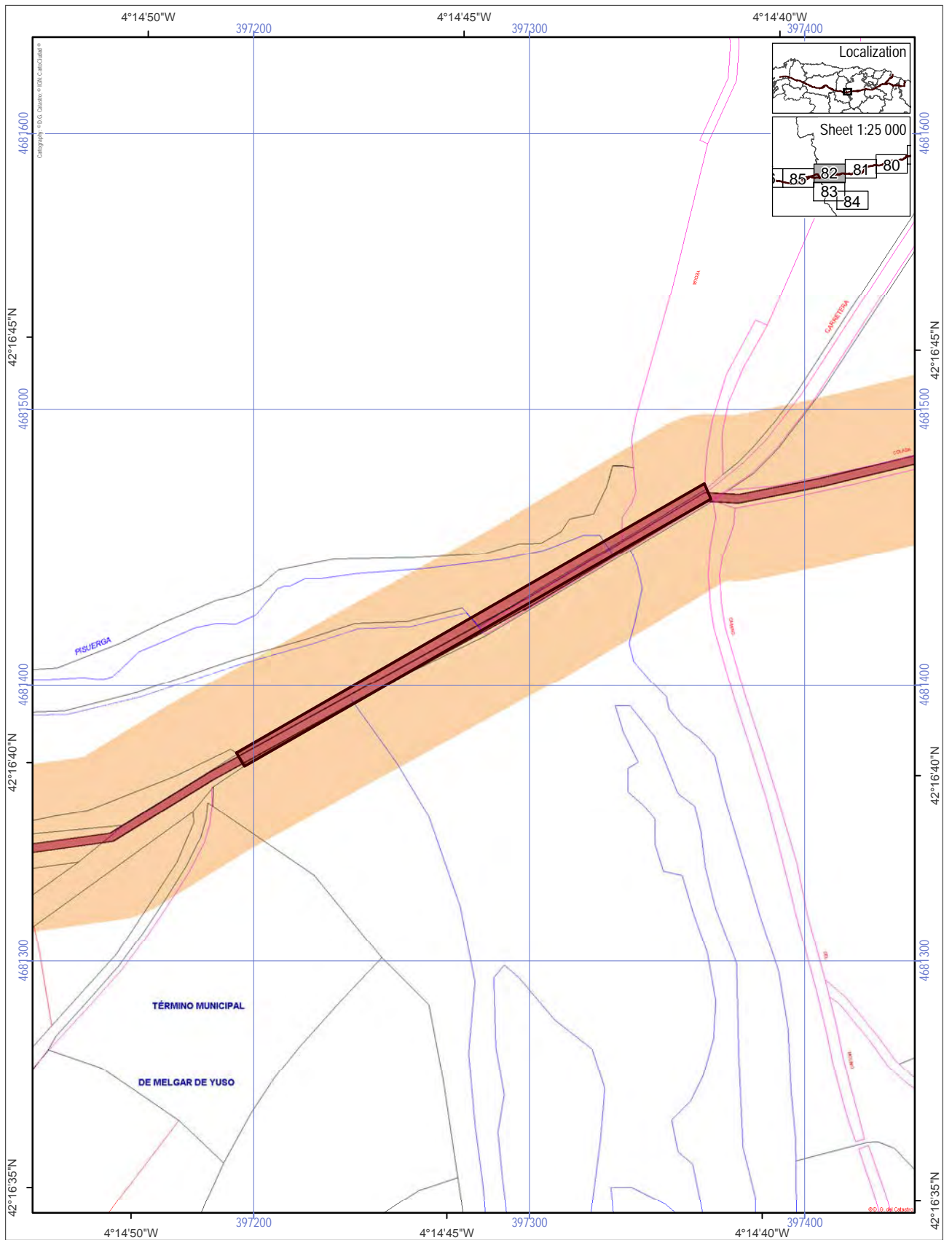
ETRS 1989, UTM Zone 30

ROUTE OF SANTIAGO DE COMPOSTELA. WORLD HERITAGE
Fortified tower [1207]



<ul style="list-style-type: none"> World Heritage Property Route of Santiago de Compostela Associated structures (0.0910 ha) Buffer zone of the World Heritage Property 	<p>Scale 1:2 000</p> <p>0 50 100 m</p> <p>ETRS 1989, UTM Zone 30</p>	
--------------------------------------------------------------------------------------------------------------------------------------------------------------------------------------------------------------------------------------------------------------------------------------------------------------------------------------------------------------------------------------------------------------------------------------------------------------------------------------------------------------------------------------------------------------------------------------------------------------------------------------------------------------------------------------------------------------------------------------------------------------------------------------	----------------------------------------------------------------------	--

ROUTE OF SANTIAGO DE COMPOSTELA. WORLD HERITAGE
Palace [1209]

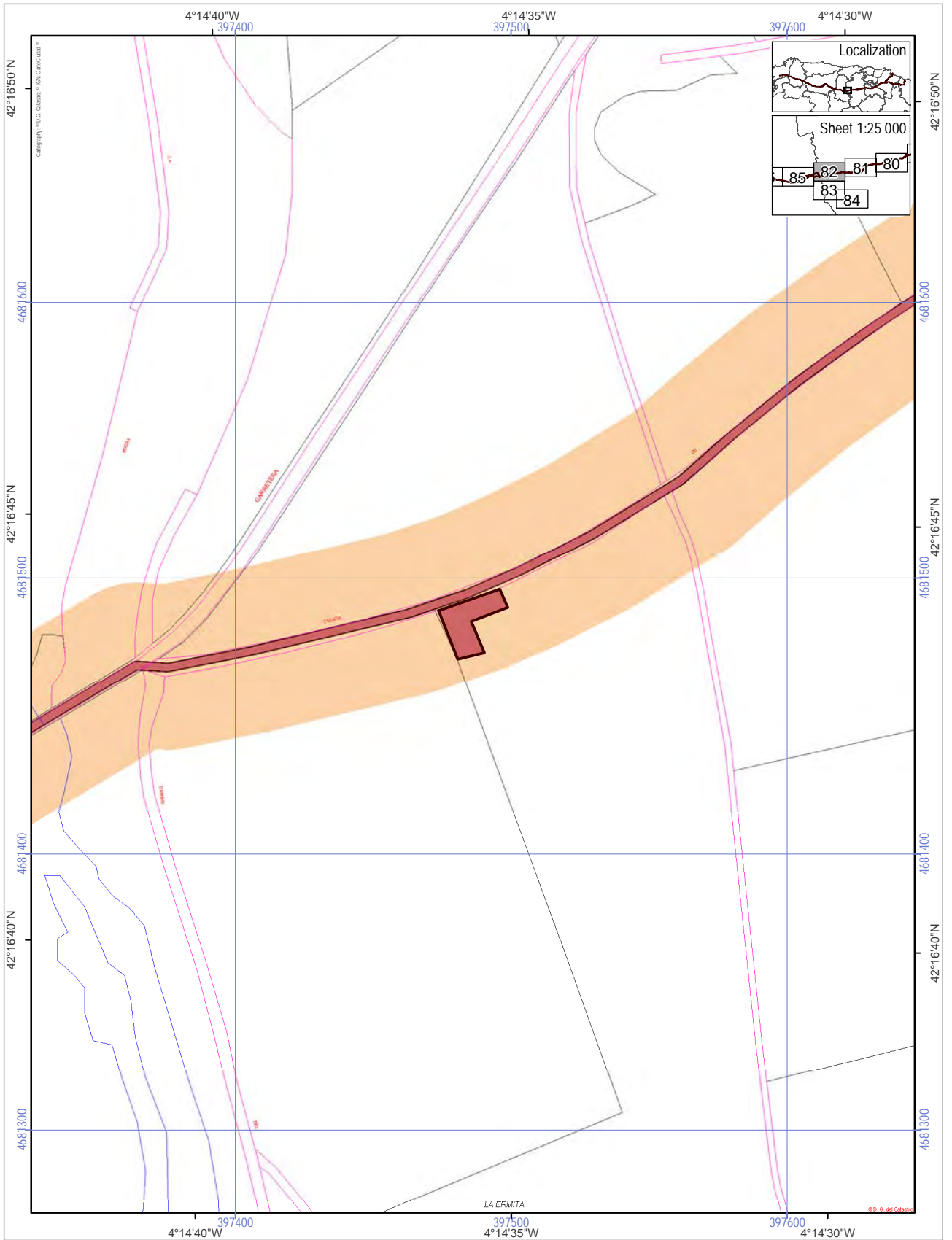


World Heritage Property
 Route of Santiago de Compostela
 Associated structures (0.1490 ha)
 Buffer zone of the World Heritage Property


Scale 1:2 000
 0 50 100 m
 ETRS 1989, UTM Zone 30

NI

ROUTE OF SANTIAGO DE COMPOSTELA. WORLD HERITAGE
 Bridge over the Pisuerga River [1210]



World Heritage Property

-  Route of Santiago de Compostela
-  Associated structures (0.0290 ha)
-  Buffer zone of the World Heritage Property

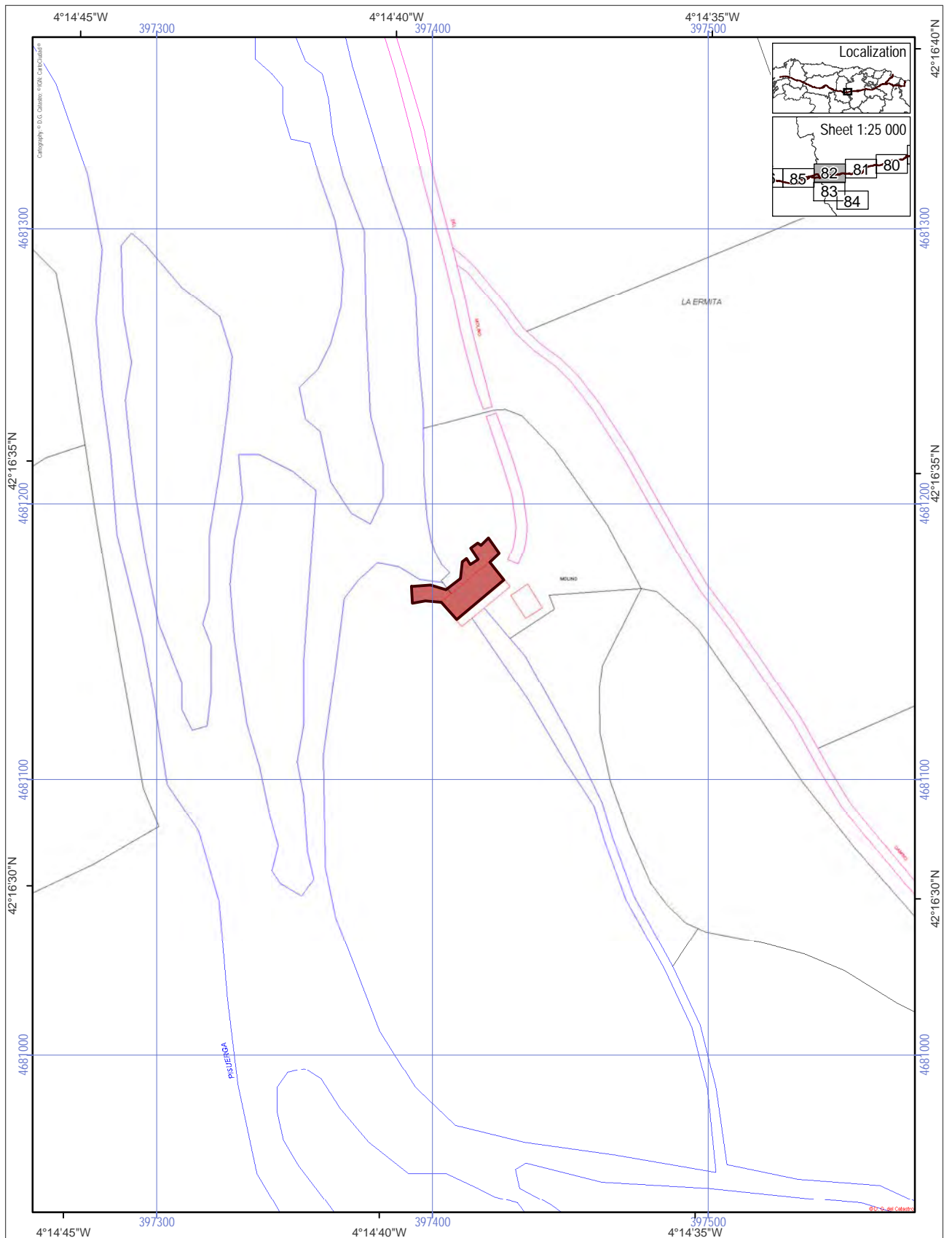
Scale 1:2 000

0 | 50 | 100 m

ETRS 1989, UTM Zone 30

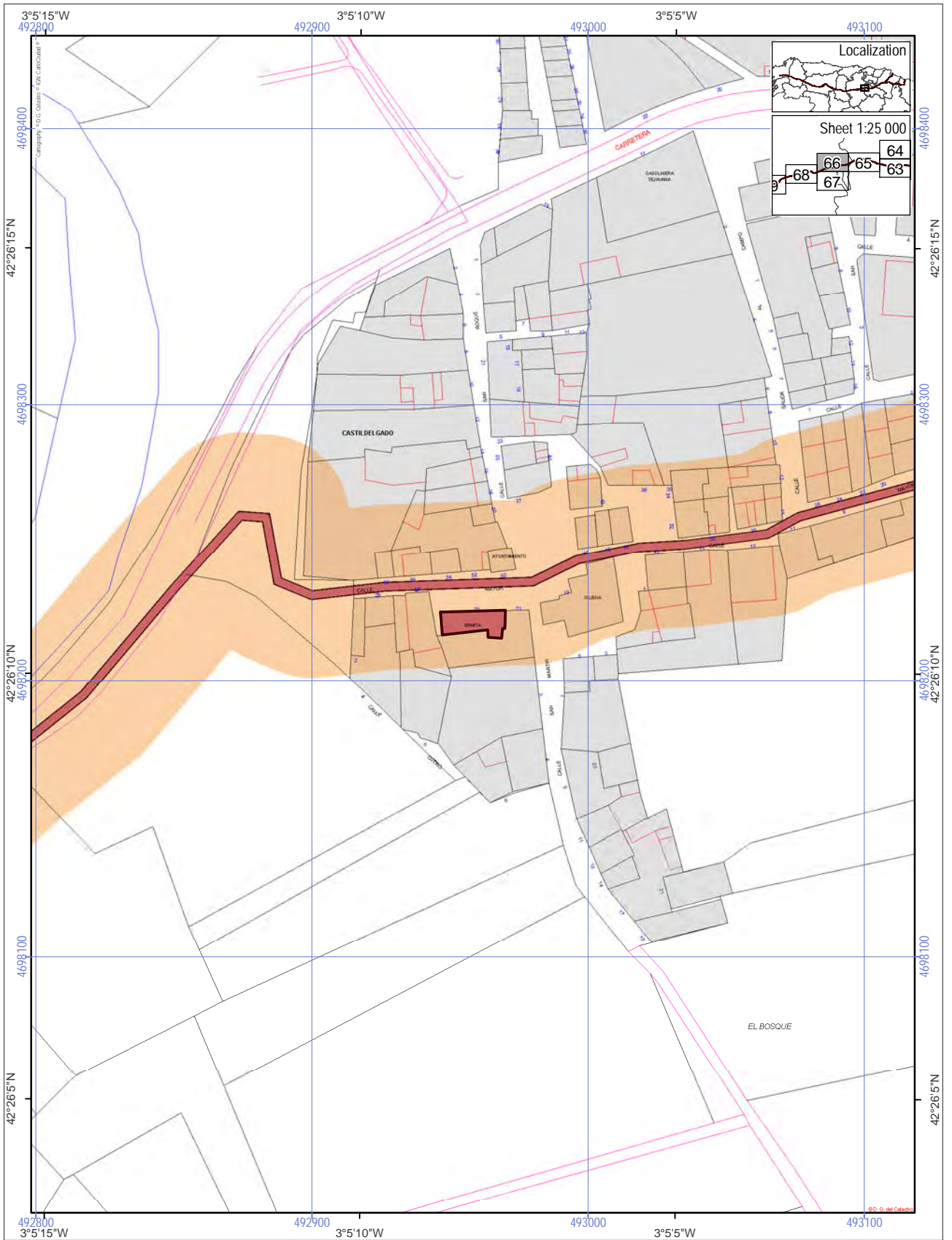
N

ROUTE OF SANTIAGO DE COMPOSTELA. WORLD HERITAGE
Hermitage of San Nicolás [1211]



World Heritage Property	Scale 1:2 000	
Route of Santiago de Compostela Associated structures (0.0240 ha)		
Buffer zone of the World Heritage Property	ETRS 1989, UTM Zone 30	

ROUTE OF SANTIAGO DE COMPOSTELA. WORLD HERITAGE
Watermill in the Pisuerga River [1212]



World Heritage Property

Route of Santiago de Compostela

Associated structures (0.0190 ha)

Buffer zone of the World Heritage Property

Scale 1:2 000

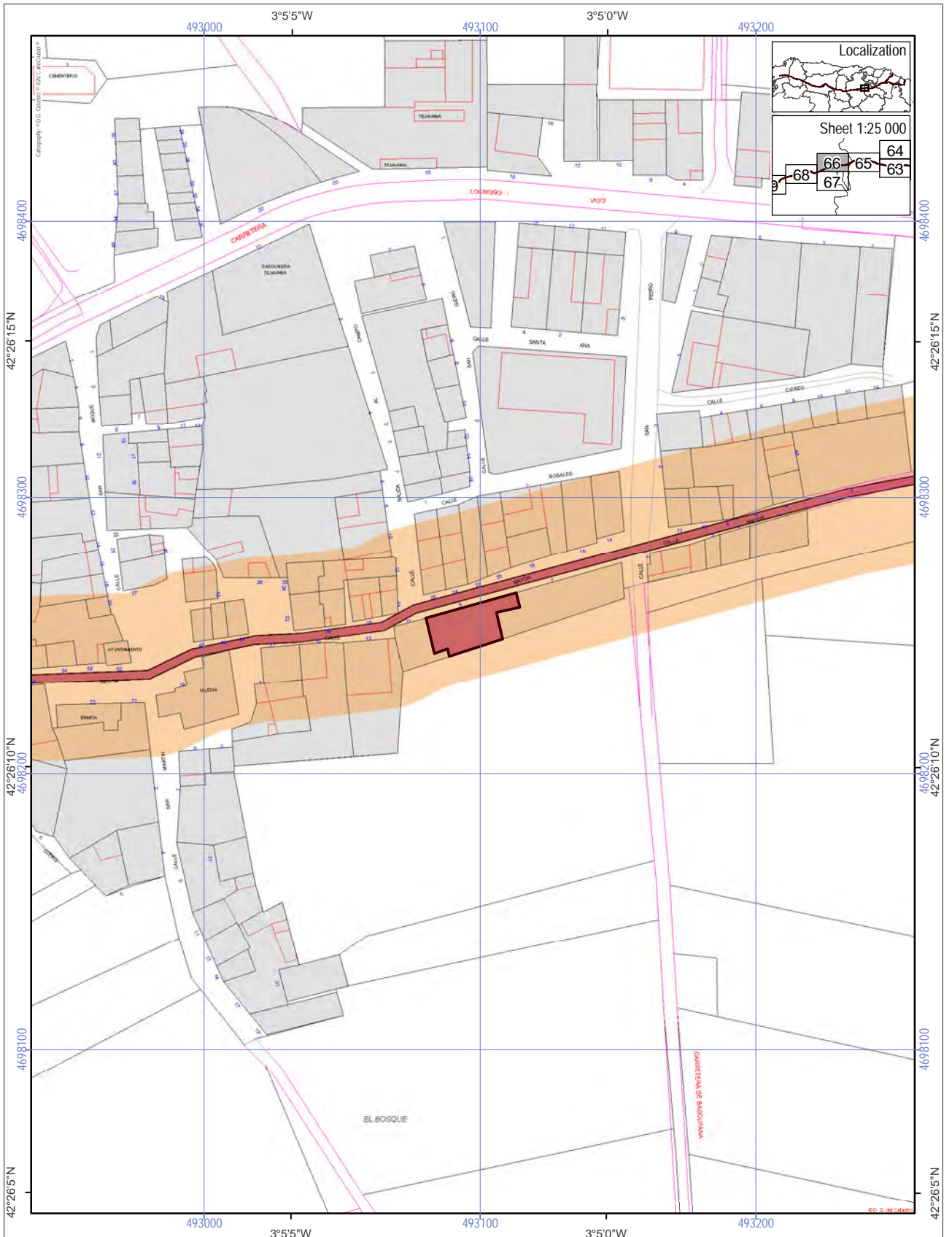
0 50 100 m

ETRS 1989, UTM Zone 30

NI

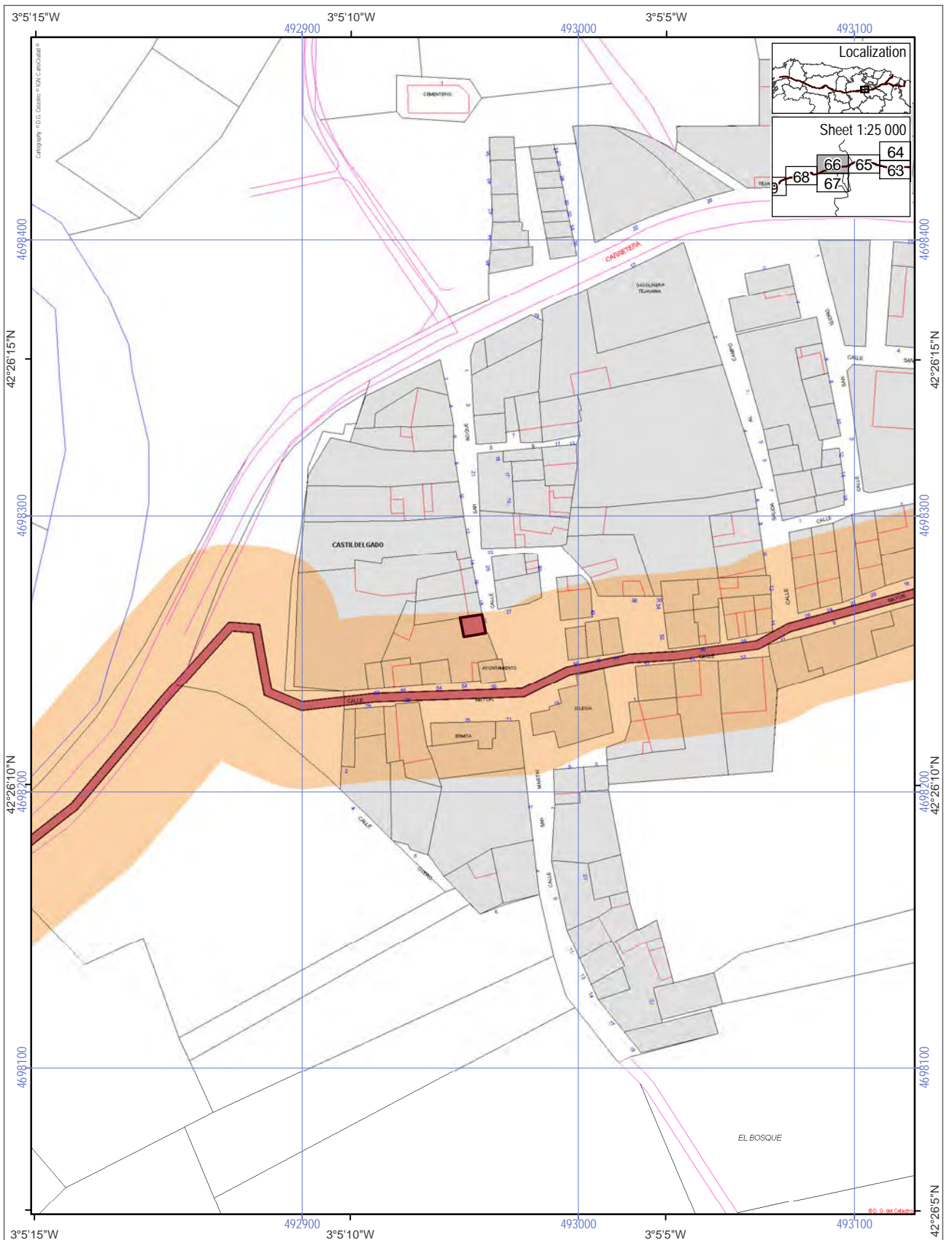
ROUTE OF SANTIAGO DE COMPOSTELA. WORLD HERITAGE



Hermitage of Virgen del Campo [1214]



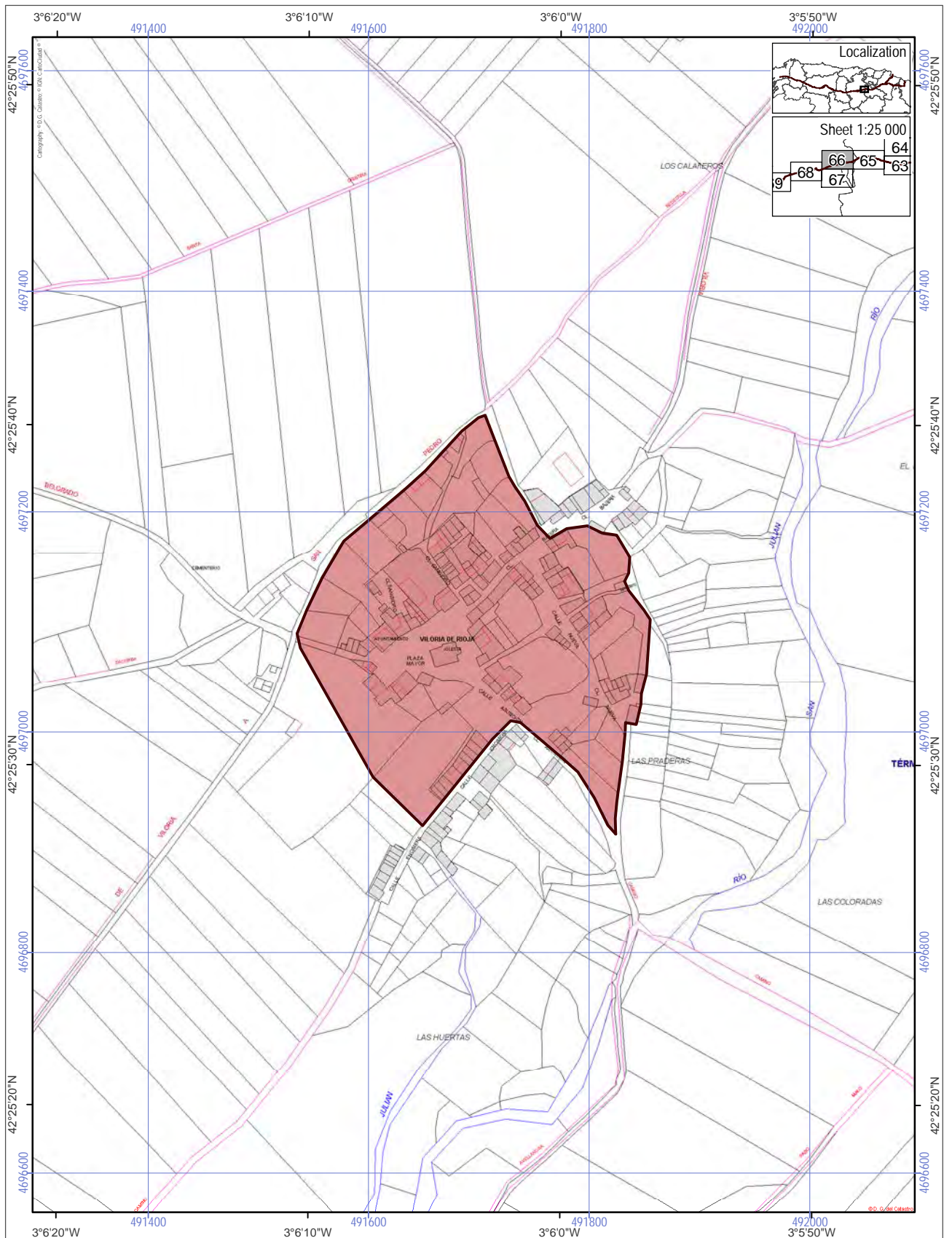
<ul style="list-style-type: none"> World Heritage Property Route of Santiago de Compostela Associated structures (0.0410 ha) Buffer zone of the World Heritage Property 	<p>Scale 1:2 000</p> <p>0 50 100 m</p> <p>ETRS 1989, UTM Zone 30</p>	
------------------------------------------------------------------------------------------------------------------------------------------------------------------------------------------------------------------------------------------------------------------------------------------------------------------------------------------------------------------------------------------------------------------------------------------------------------------------------------------------------------------------------------------------------------------------------------------------------------------------------------------------------------------------------------------------------------------------------------------------------------------------	----------------------------------------------------------------------	--

ROUTE OF SANTIAGO DE COMPOSTELA. WORLD HERITAGE
Palace with cubes on the walls [1215]



World Heritage Property	Scale 1:2 000	
 Route of Santiago de Compostela  Associated structures (0,0050 ha)		
 Buffer zone of the World Heritage Property	ETRS 1989, UTM Zone 30	

ROUTE OF SANTIAGO DE COMPOSTELA. WORLD HERITAGE
House [1216]

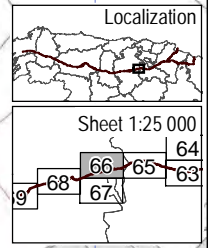
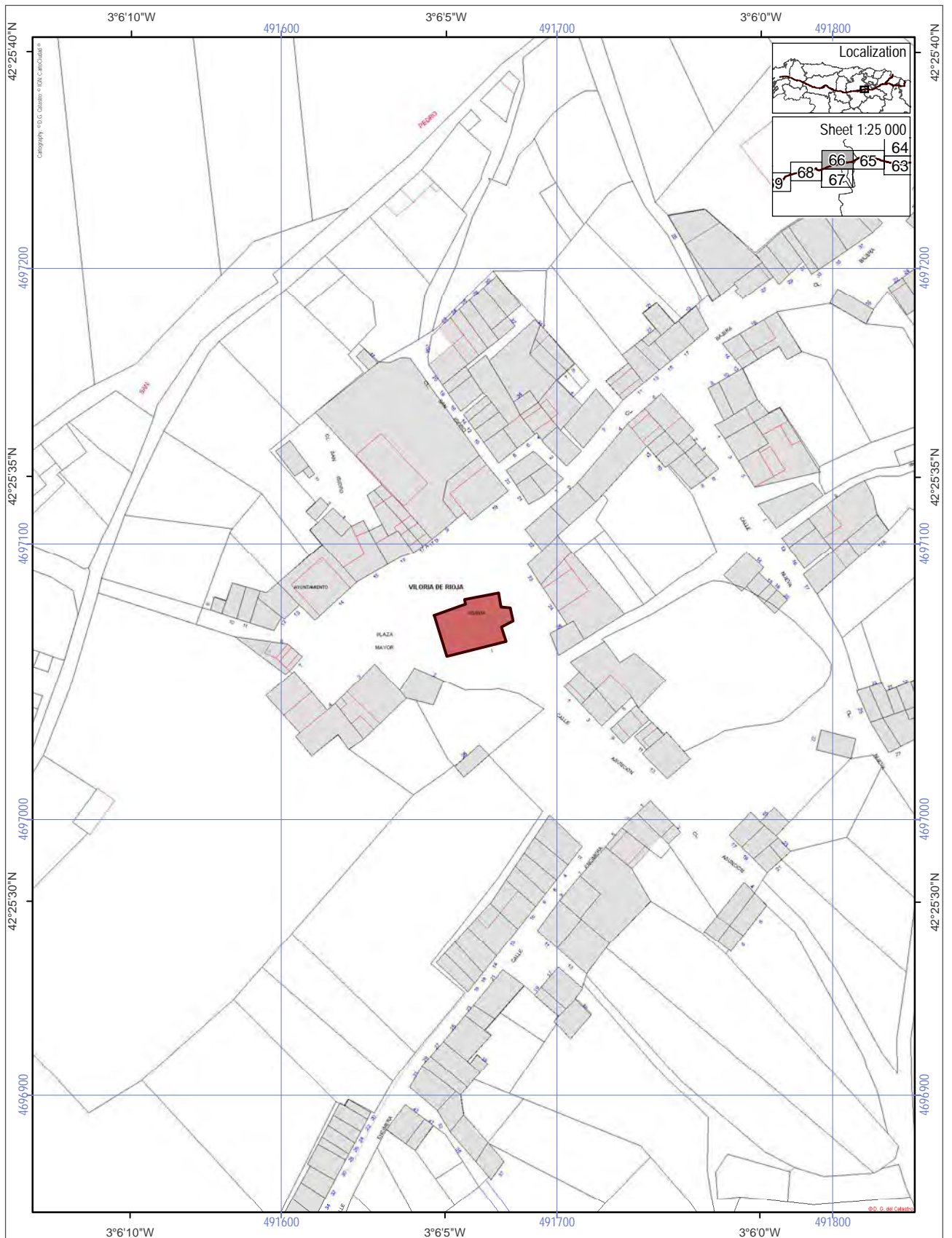


World Heritage Property
 Route of Santiago de Compostela
 Associated structures (7.1880 ha)
 Buffer zone of the World Heritage Property

Scale 1:5 000
 0 100 200 m
 ETRS 1989, UTM Zone 30

NI

ROUTE OF SANTIAGO DE COMPOSTELA. WORLD HERITAGE
 Villoria de Rioja [1217]



World Heritage Property

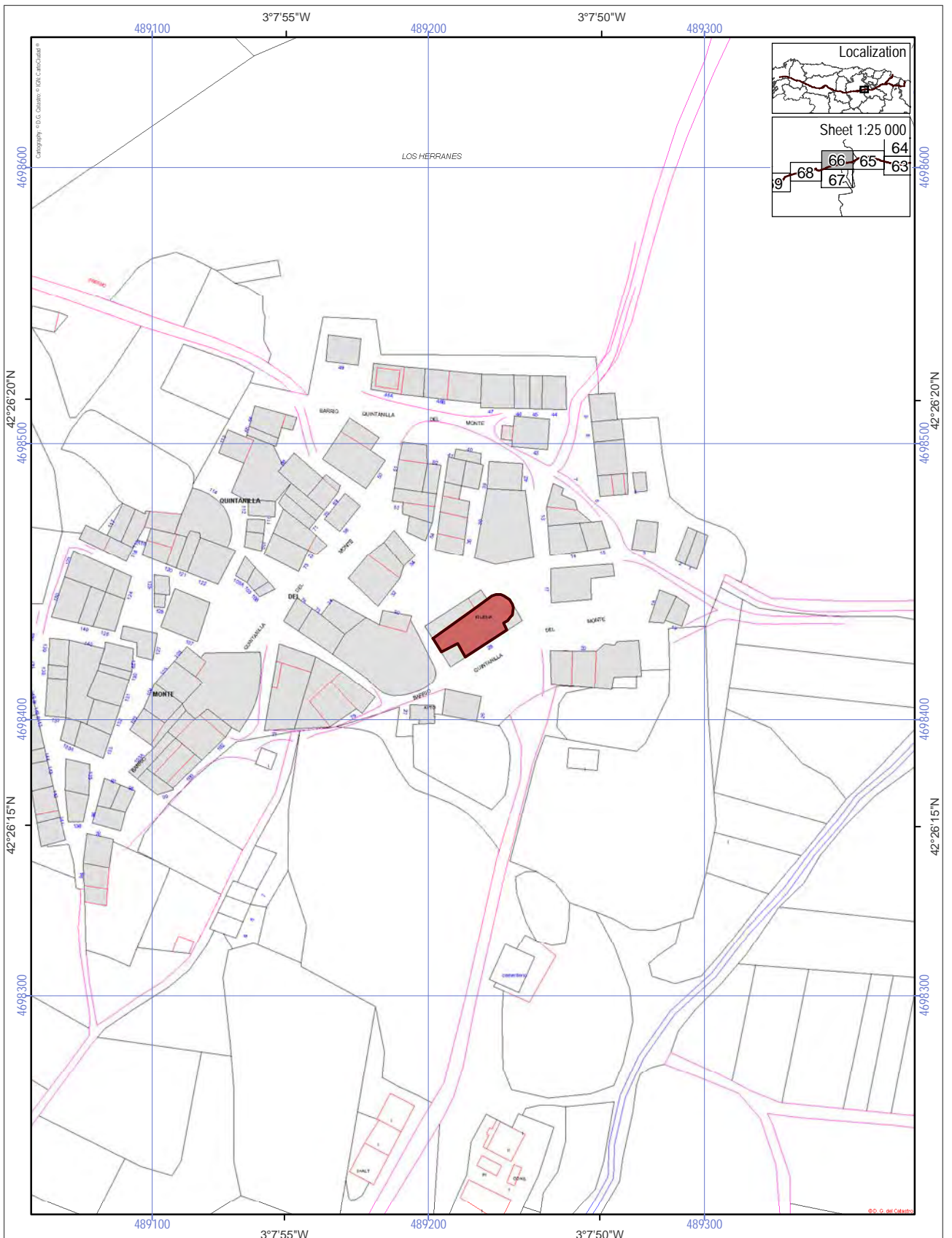
- Route of Santiago de Compostela
- Associated structures (0.0420 ha)
- Buffer zone of the World Heritage Property

Scale 1:2 000

0 | 50 | 100 m

ETRS 1989, UTM Zone 30

ROUTE OF SANTIAGO DE COMPOSTELA. WORLD HERITAGE
 Church of Our Lady of La Asunción [1218]

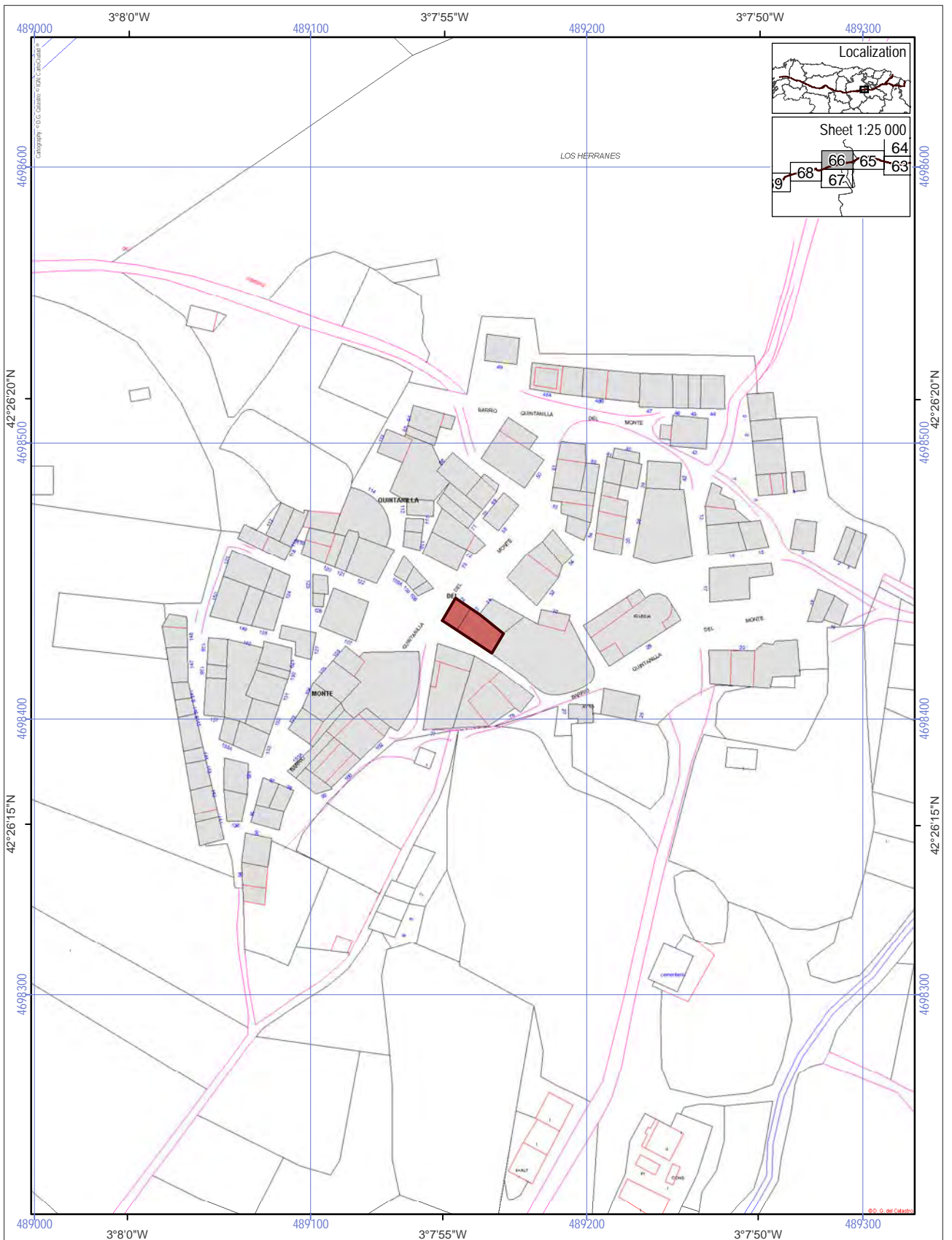


World Heritage Property
 Route of Santiago de Compostela
 Associated structures (0.0340 ha)
 Buffer zone of the World Heritage Property

Scale 1:2 000
 0 50 100 m
 ETRS 1989, UTM Zone 30

NI

ROUTE OF SANTIAGO DE COMPOSTELA. WORLD HERITAGE
 Church of San Martín [1219]



World Heritage Property

Route of Santiago de Compostela

Associated structures (0.0180 ha)

Buffer zone of the World Heritage Property

Scale 1:2 000

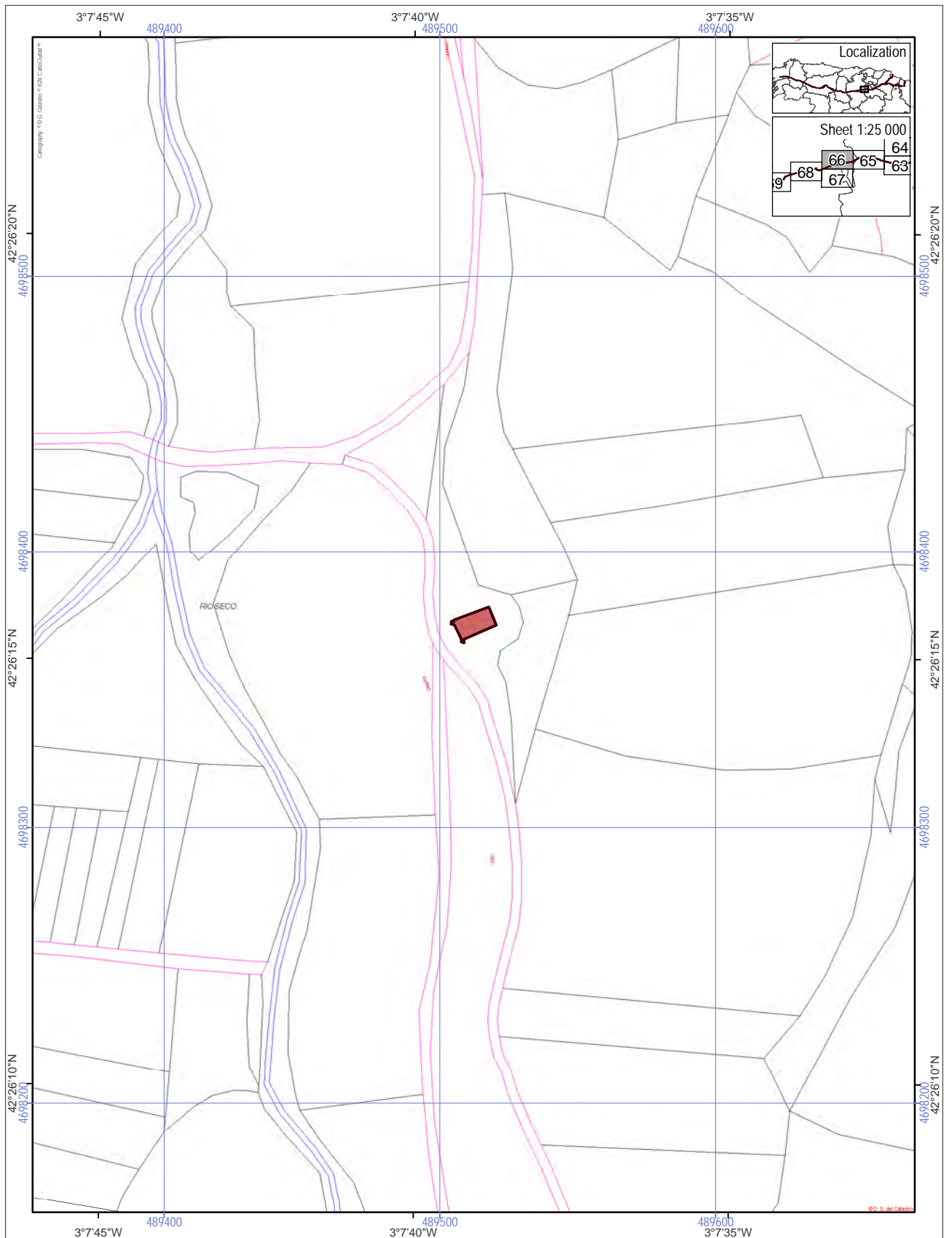
0 50 100 m




ETRS 1989, UTM Zone 30

North arrow symbol


ROUTE OF SANTIAGO DE COMPOSTELA. WORLD HERITAGE

Rambling house [1220]

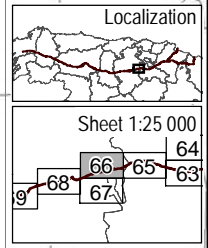
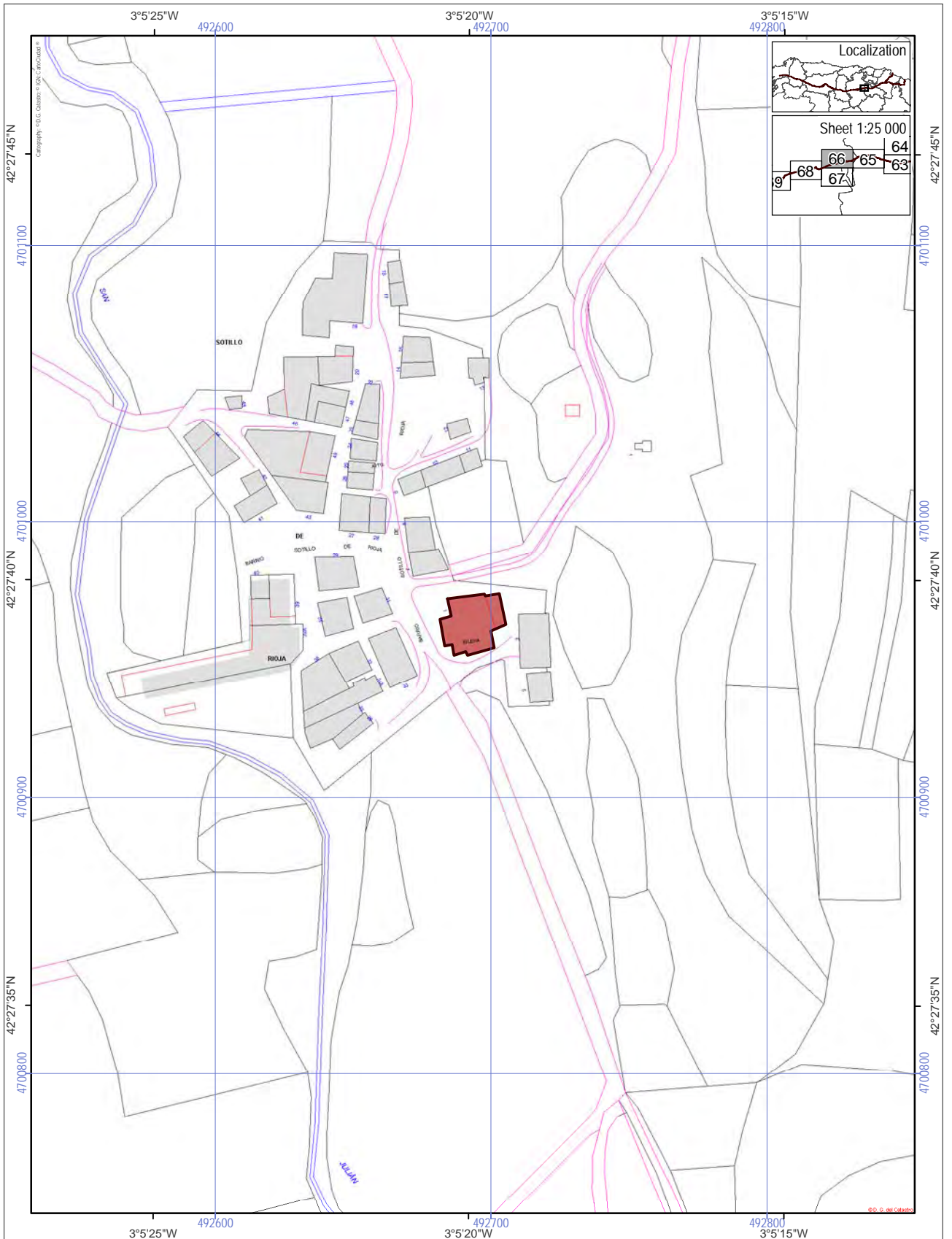


World Heritage Property
 Route of Santiago de Compostela
 Associated structures (0.0130 ha)
 Buffer zone of the World Heritage Property

Scale 1:2 000
 0 50 100 m
 ETRS 1989, UTM Zone 30



ROUTE OF SANTIAGO DE COMPOSTELA. WORLD HERITAGE
 Hermitage of Virgen Blanca (White Virgin) [1221]



World Heritage Property

Route of Santiago de Compostela

Associated structures (0.0400 ha)

Buffer zone of the World Heritage Property

Scale 1:2 000

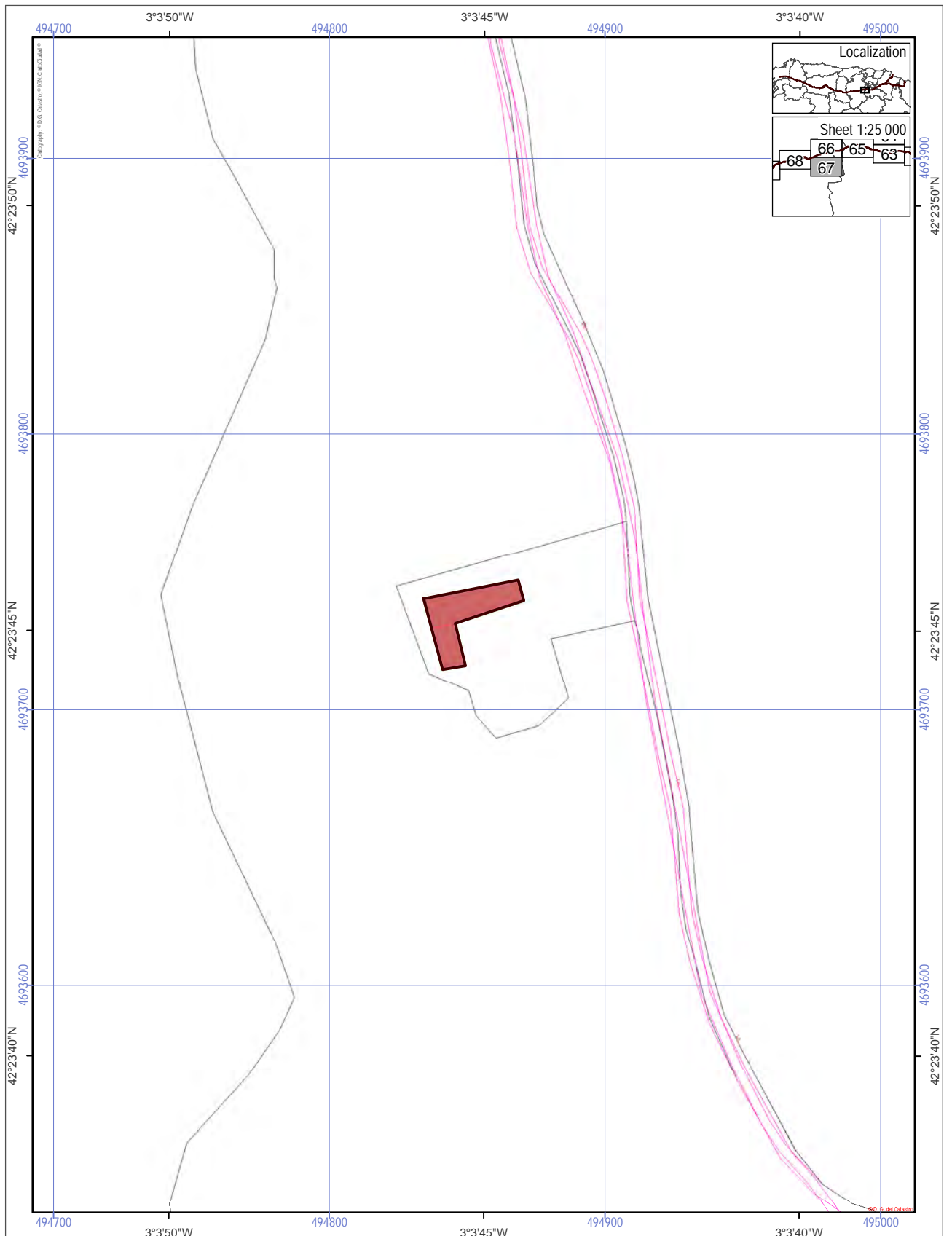
0 50 100 m

ETRS 1989, UTM Zone 30

North arrow symbol

ROUTE OF SANTIAGO DE COMPOSTELA. WORLD HERITAGE

Church of San Blas [1223]



<ul style="list-style-type: none"> World Heritage Property Route of Santiago de Compostela Associated structures (0.0490 ha) Buffer zone of the World Heritage Property 	<p>Scale 1:2 000</p> <p>0 50 100 m</p> <p>ETRS 1989, UTM Zone 30</p>	
---------------------------------------------------------------------------------------------------------------------------------------------------------------------------------------------------------------------------------------------------------------------------------------------------------------------------------------------------------------------------------------------------------------------------------------------------------------------------------------------------------------------------------------------------------------------------------------------------------------------------------------------------------------------------------------------------------------------------------------------------------------------------------------------------------------	----------------------------------------------------------------------	--

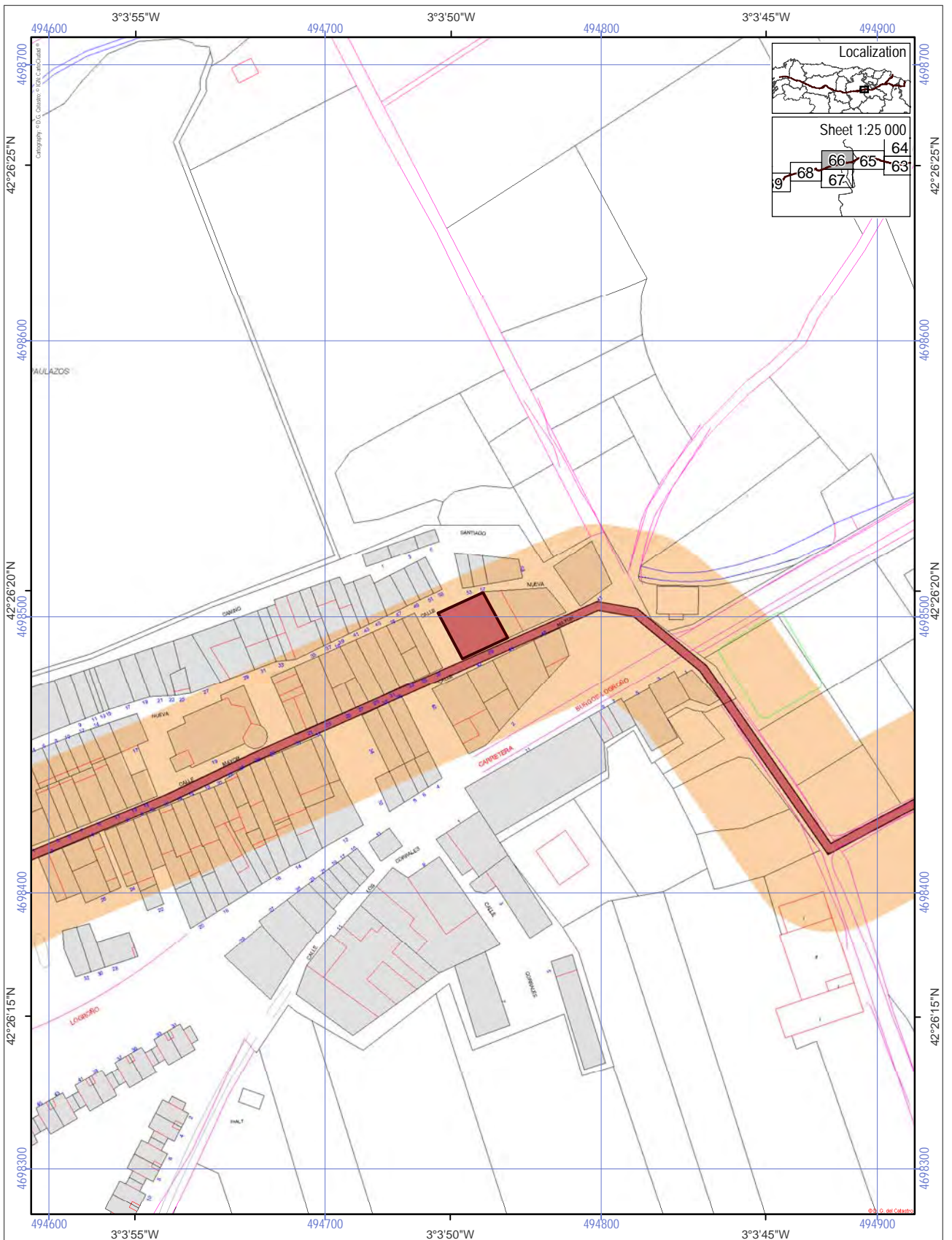
ROUTE OF SANTIAGO DE COMPOSTELA. WORLD HERITAGE
Hermitage of Virgen de Ayago [1224]



World Heritage Property
 Route of Santiago de Compostela
 Associated structures (2.8130 ha)
 Buffer zone of the World Heritage Property

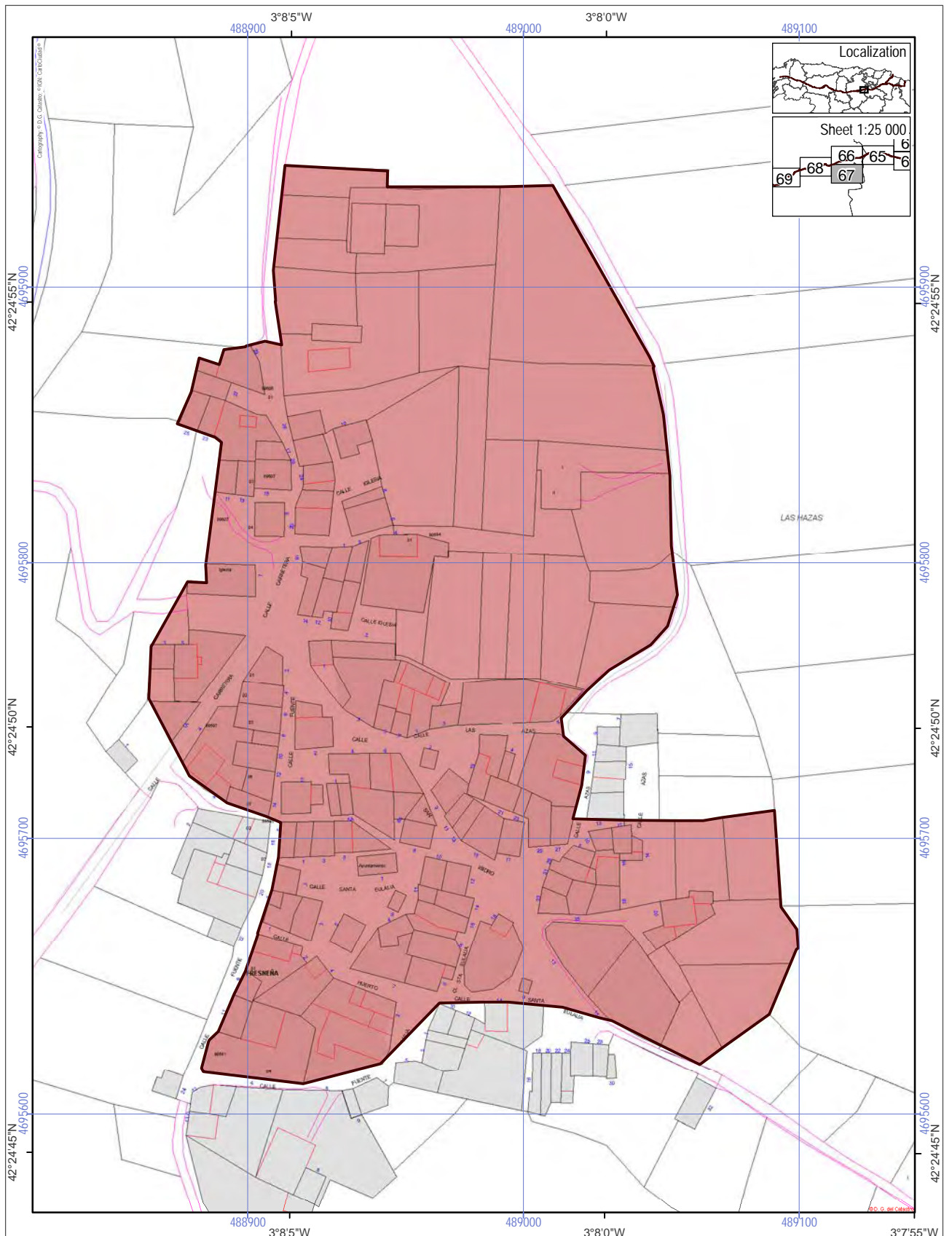
Scale 1:2 000
 0 50 100 m
 ETRS 1989, UTM Zone 30

NI

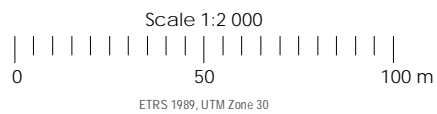


<ul style="list-style-type: none"> World Heritage Property Route of Santiago de Compostela Associated structures (0.0340 ha) Buffer zone of the World Heritage Property 	<p>Scale 1:25 000</p> <p>0 50 100 m</p> <p>ETRS 1989, UTM Zone 30</p>	<p>N</p>
---------------------------------------------------------------------------------------------------------------------------------------------------------------------------------------------------------------------------------------------------------------------------------------------------------------------------------------------------------------------------------------------------------------------------------------------------------------------------------------------------------------------------------------------------------------------------------------------------------------------------------------------------------------------------------------------------------------------------------------------------------------------------------------------------------------	-----------------------------------------------------------------------	----------

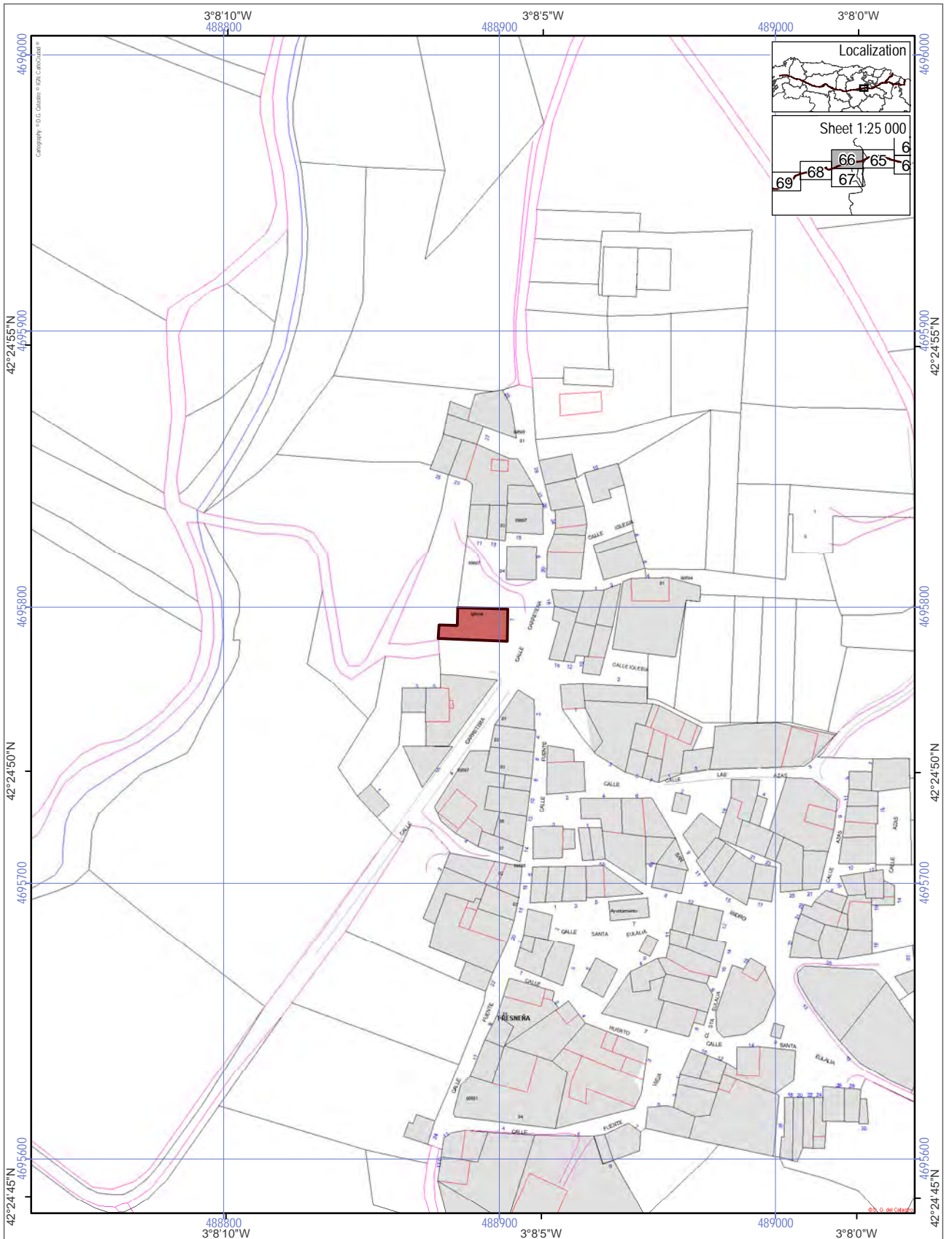
ROUTE OF SANTIAGO DE COMPOSTELA. WORLD HERITAGE
Palace [1227]






- World Heritage Property
- Route of Santiago de Compostela
- Associated structures (5.0600 ha)
- Buffer zone of the World Heritage Property



ROUTE OF SANTIAGO DE COMPOSTELA. WORLD HERITAGE
Fresneña [1228]




World Heritage Property

-  Route of Santiago de Compostela
-  Associated structures (0.0340 ha)
-  Buffer zone of the World Heritage Property

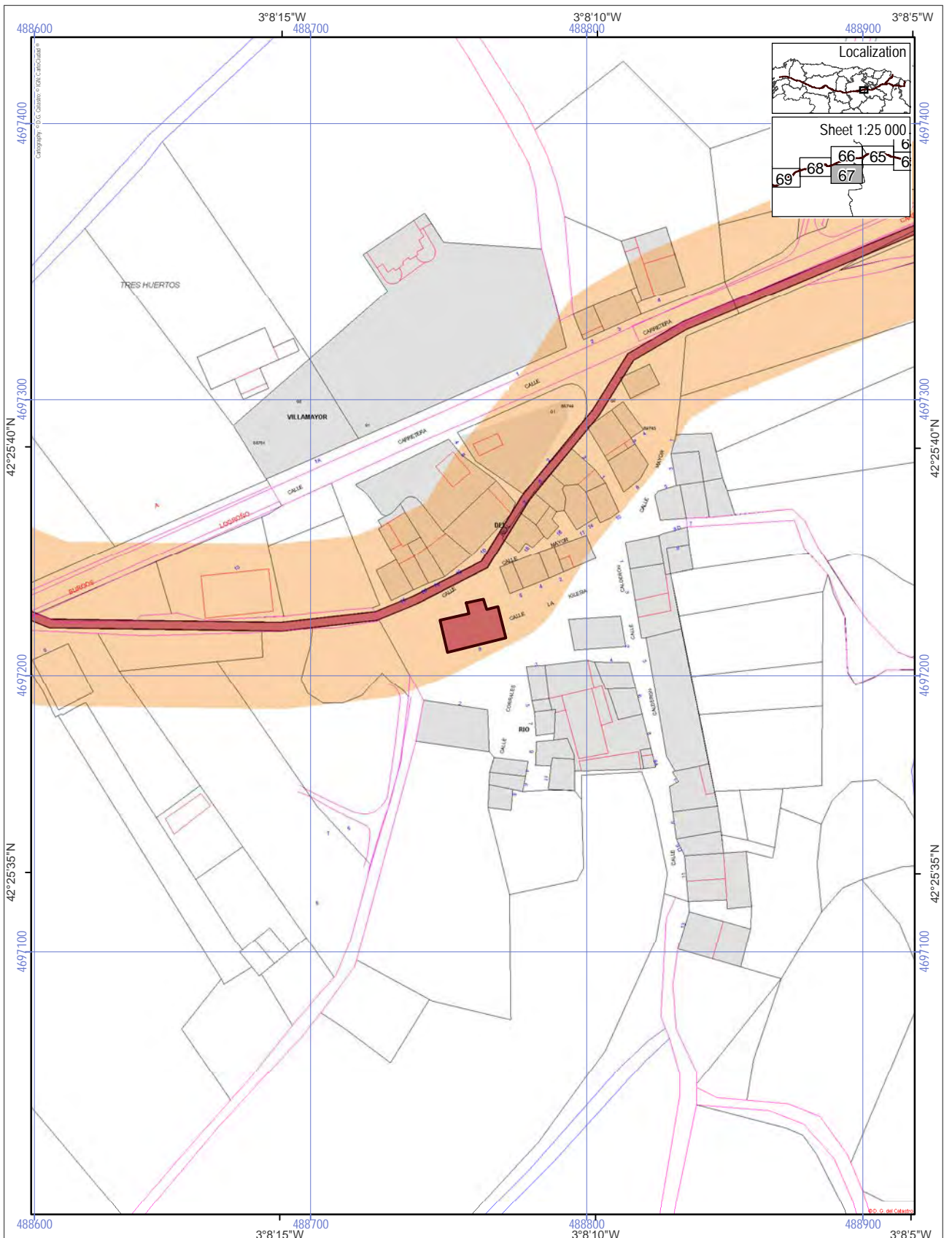
Scale 1:2 000

0 |-----| 50 |-----| 100 m

ETRS 1989, UTM Zone 30



ROUTE OF SANTIAGO DE COMPOSTELA. WORLD HERITAGE
Parish Church [1229]

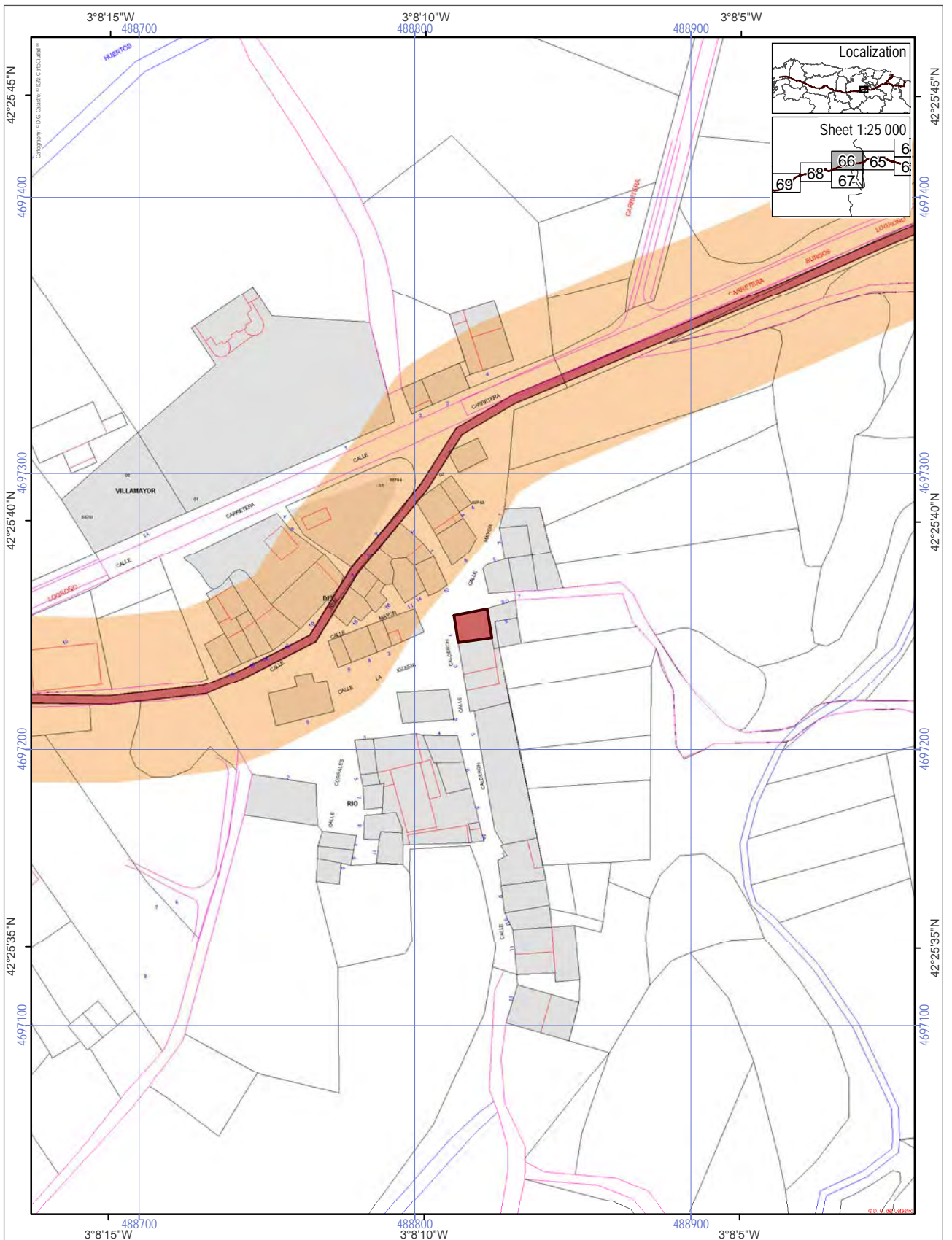


World Heritage Property
 Route of Santiago de Compostela
 Associated structures (0.0260 ha)
 Buffer zone of the World Heritage Property

Scale 1:2 000
 0 50 100 m
 ETRS 1989, UTM Zone 30

NI

ROUTE OF SANTIAGO DE COMPOSTELA. WORLD HERITAGE
 Church Nuestra Señora De la O [1230]



World Heritage Property

- Route of Santiago de Compostela
- Associated structures (0.0280 ha)
- Buffer zone of the World Heritage Property

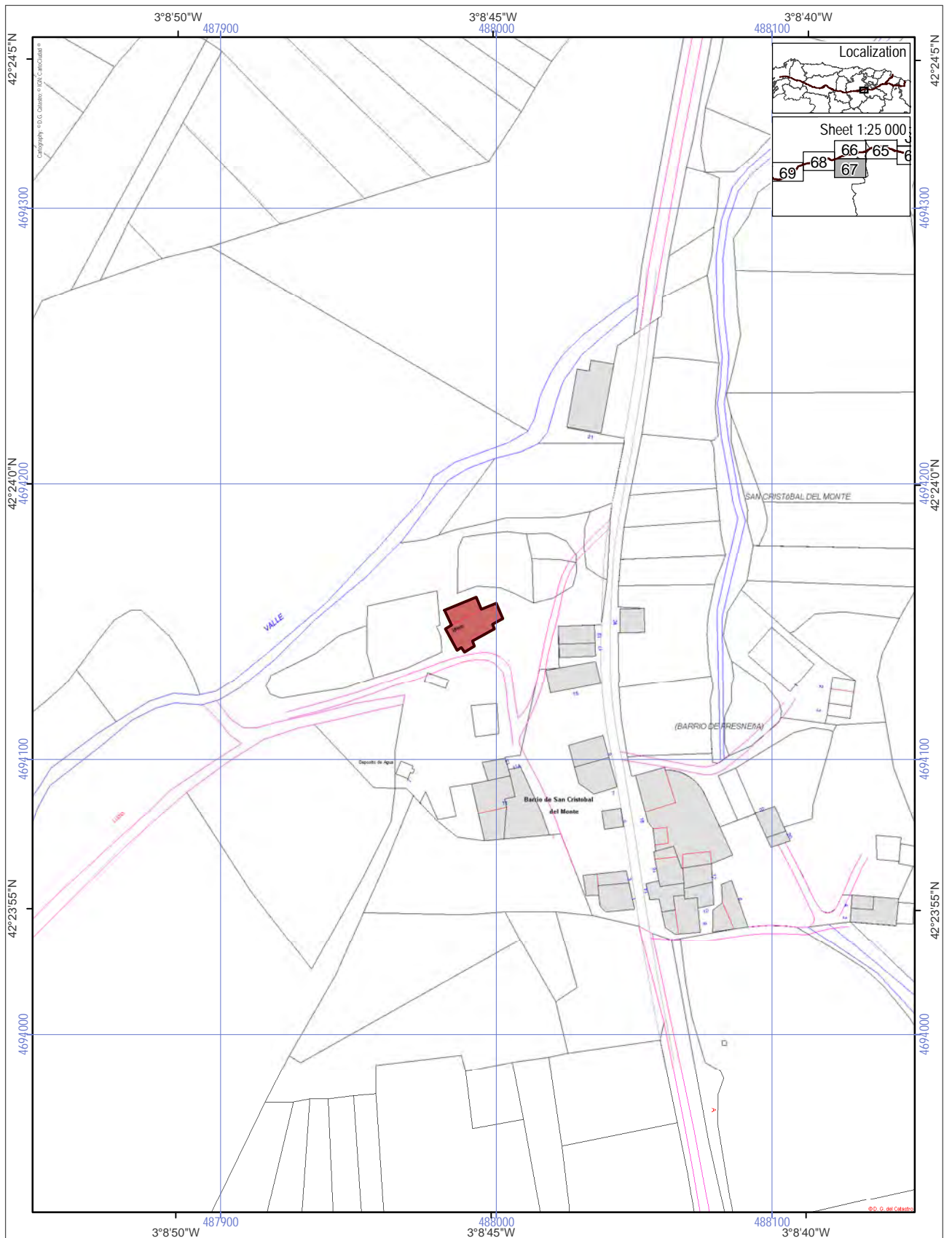
Scale 1:2 000

0 | 50 | 100 m

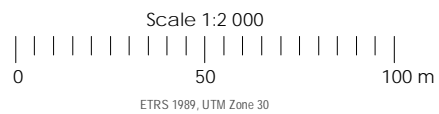
ETRS 1989, UTM Zone 30

N

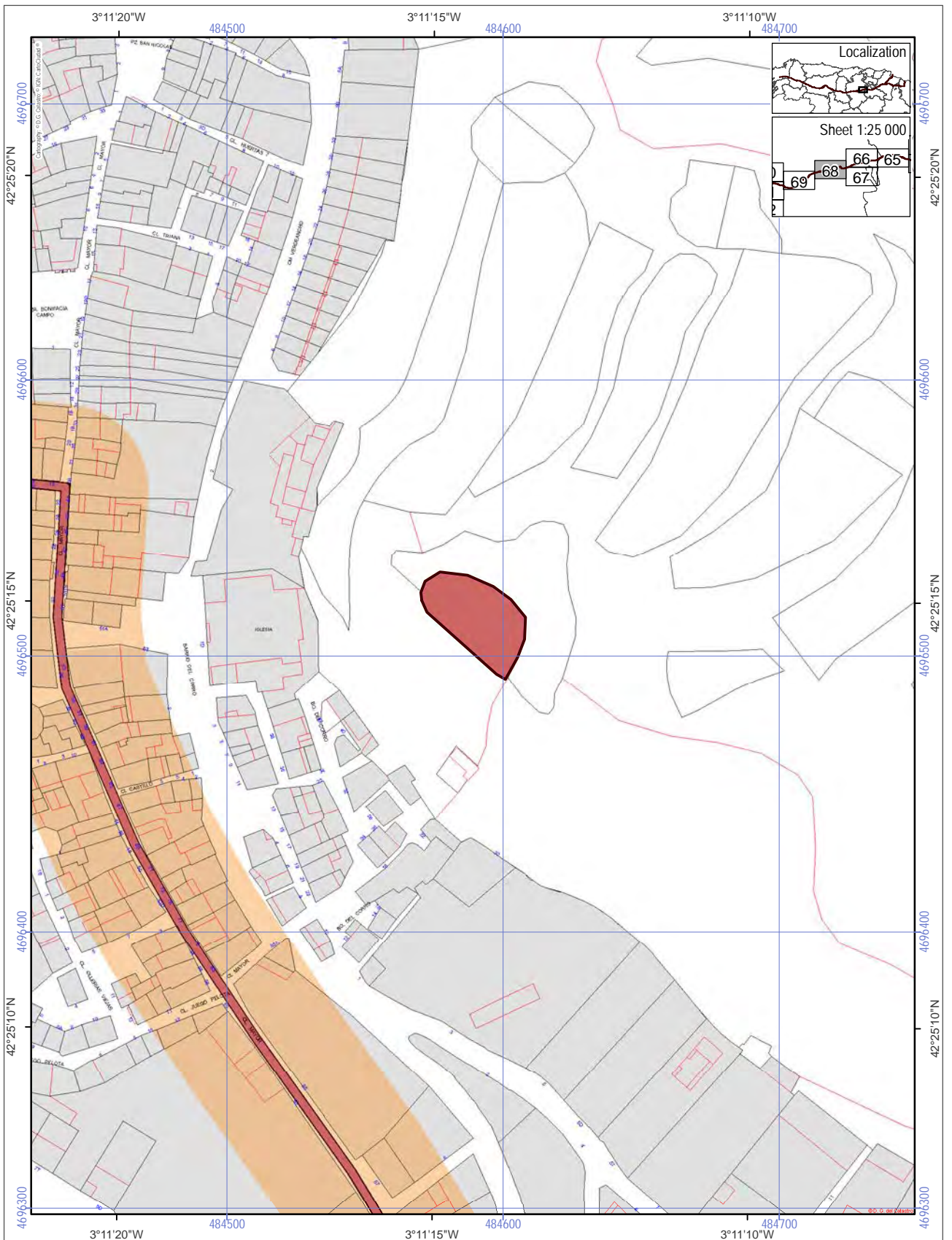
ROUTE OF SANTIAGO DE COMPOSTELA. WORLD HERITAGE
House nr 5 [1231]



- World Heritage Property
- Route of Santiago de Compostela
- Associated structures (0.0260 ha)
- Buffer zone of the World Heritage Property



ROUTE OF SANTIAGO DE COMPOSTELA. WORLD HERITAGE
Parish Church [1232]

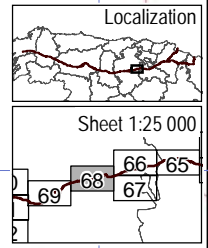
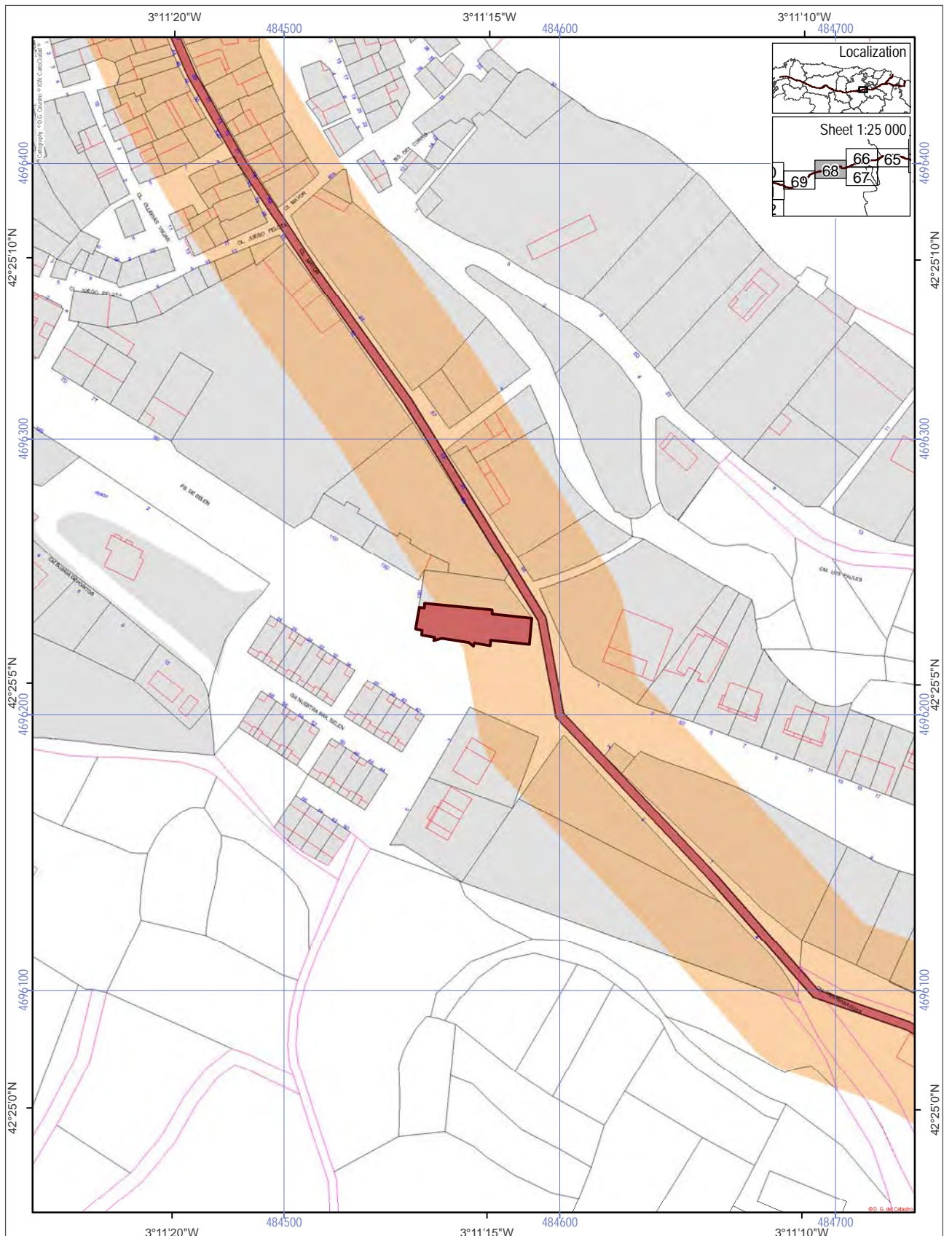


World Heritage Property
 Route of Santiago de Compostela
 Associated structures (0.0760 ha)
 Buffer zone of the World Heritage Property

Scale 1:2 000
 0 50 100 m
 ETRS 1989, UTM Zone 30

NI

ROUTE OF SANTIAGO DE COMPOSTELA. WORLD HERITAGE
 Castle [1233]

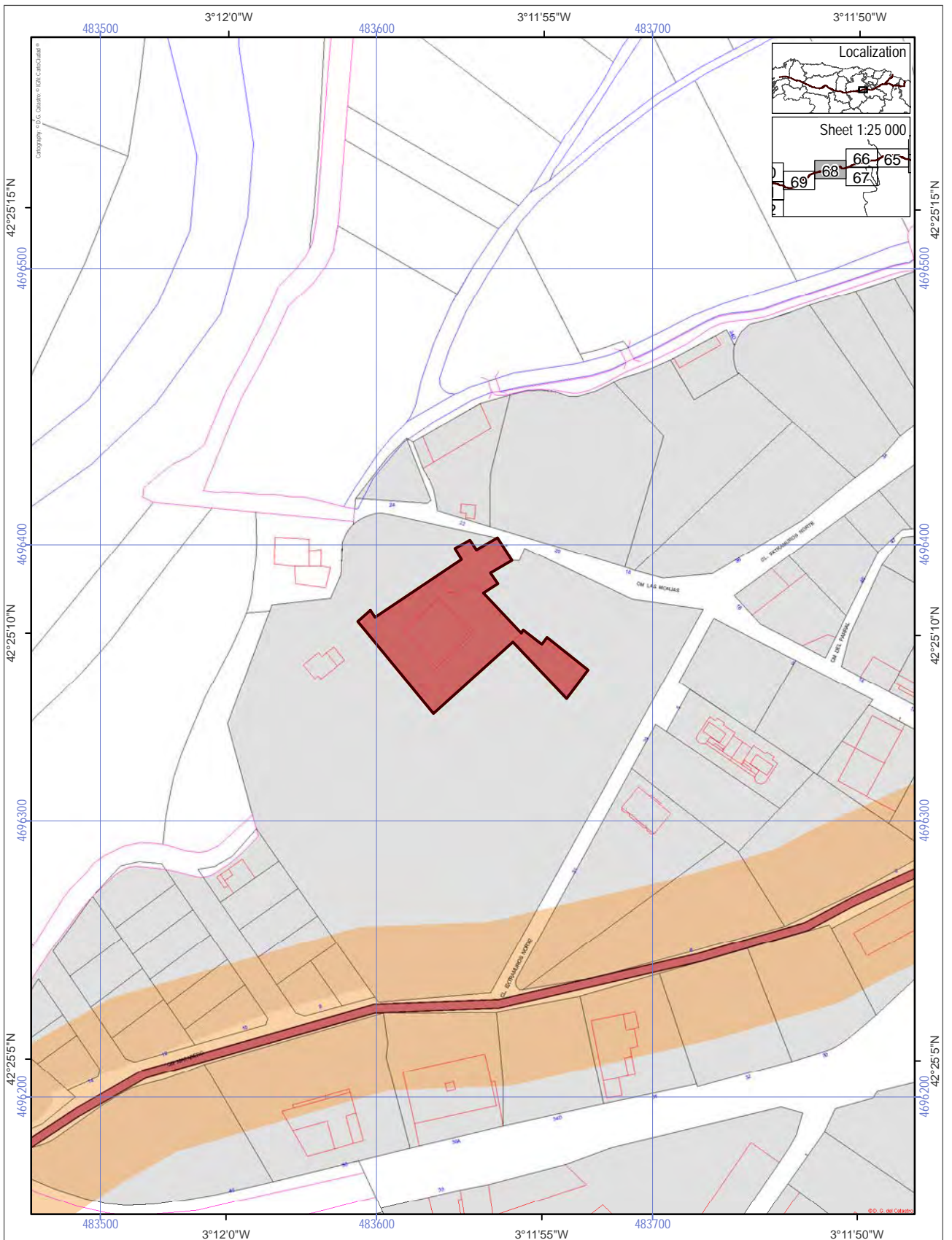


World Heritage Property
 ■ Route of Santiago de Compostela
 ■ Associated structures (0.0470 ha)
 ■ Buffer zone of the World Heritage Property

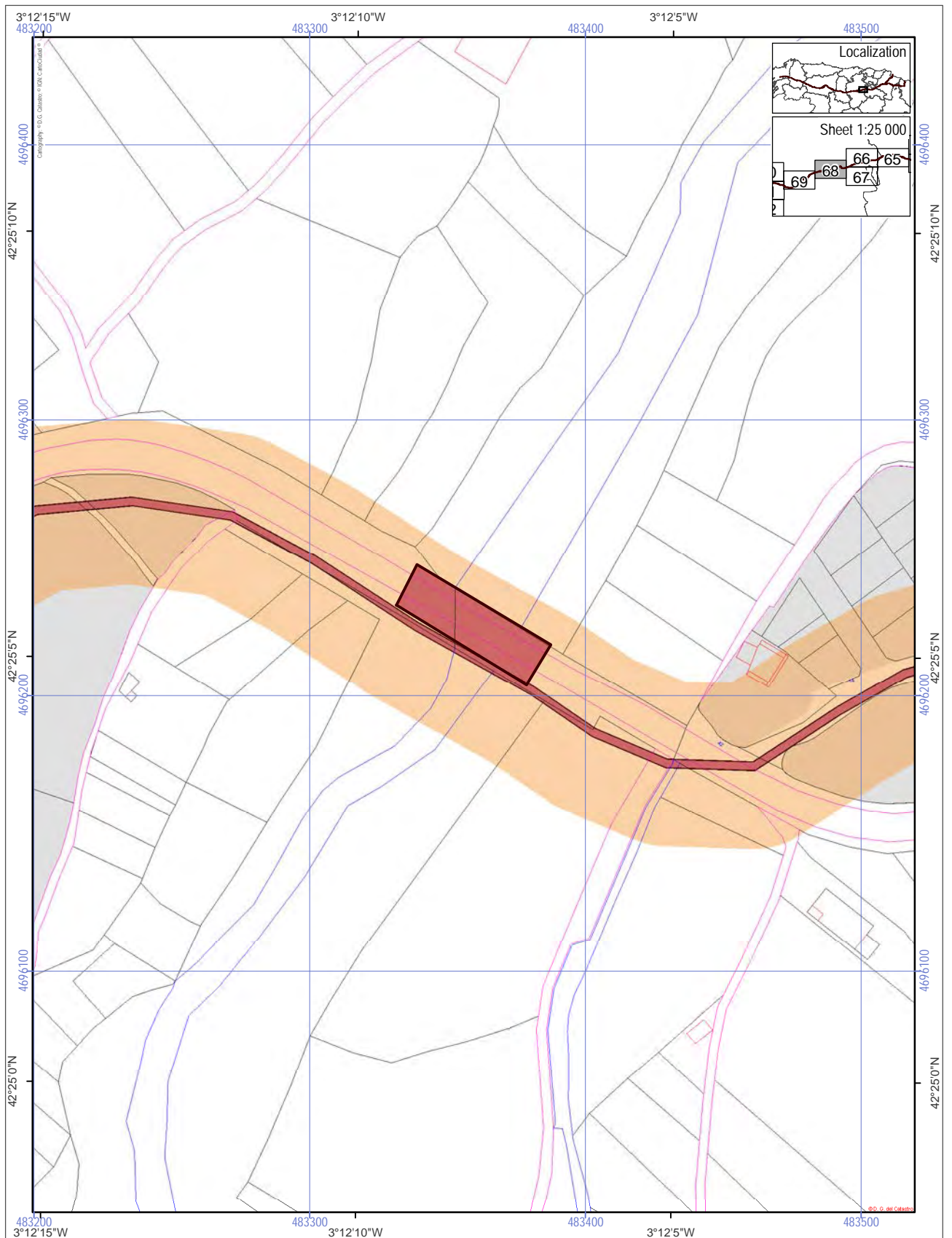
Scale 1:2 000
 0 50 100 m
 ETRS 1989, UTM Zone 30

NI

ROUTE OF SANTIAGO DE COMPOSTELA. WORLD HERITAGE
 Hermitage of Belen. Old Hospital [1234]

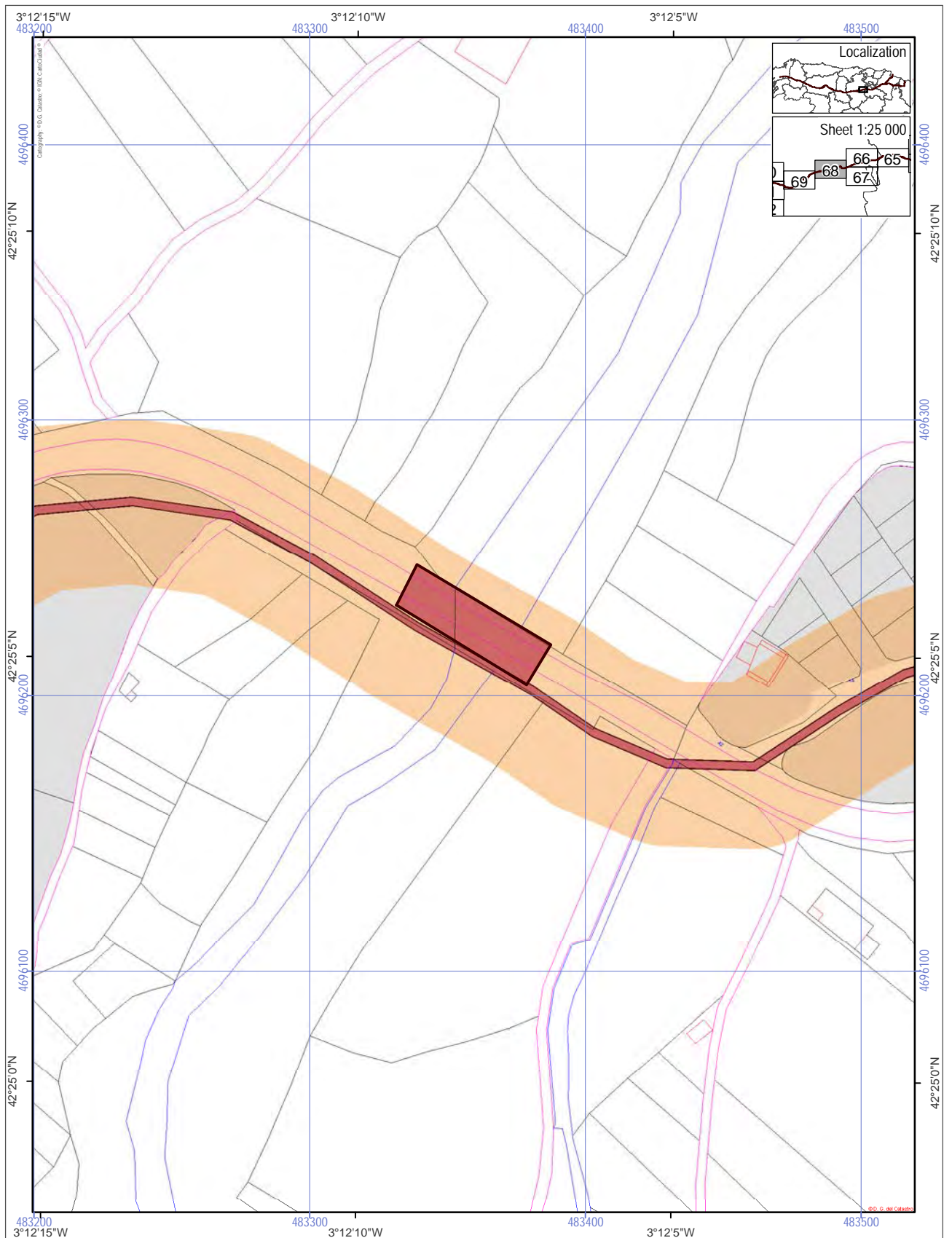


ROUTE OF SANTIAGO DE COMPOSTELA. WORLD HERITAGE
 Convent of la Bertonera [1235]

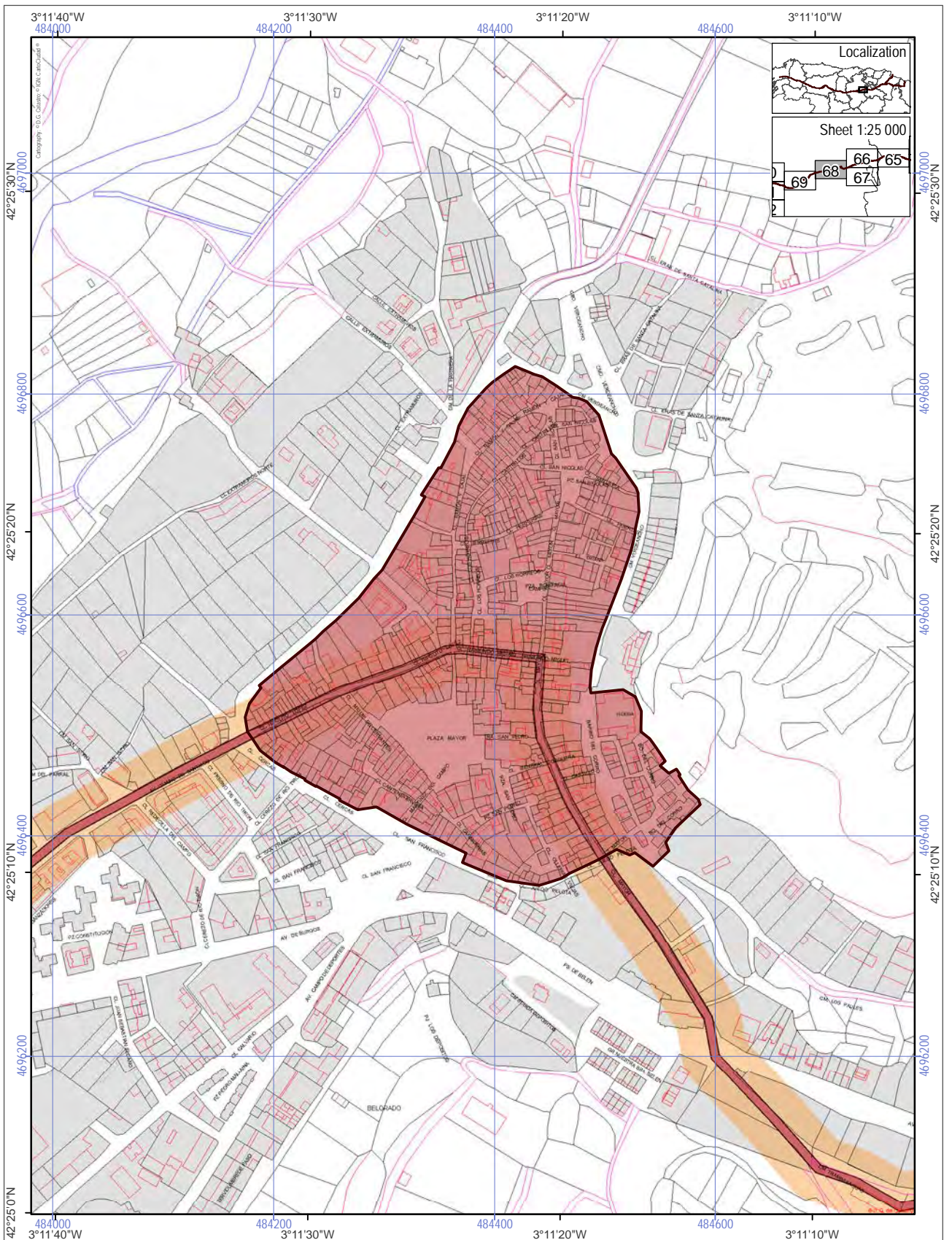


World Heritage Property	Scale 1:2 000	
Route of Santiago de Compostela Associated structures (0.0290 ha)		
Buffer zone of the World Heritage Property	ETRS 1989, UTM Zone 30	

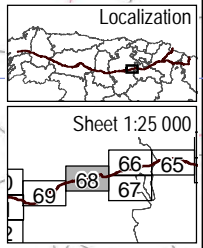
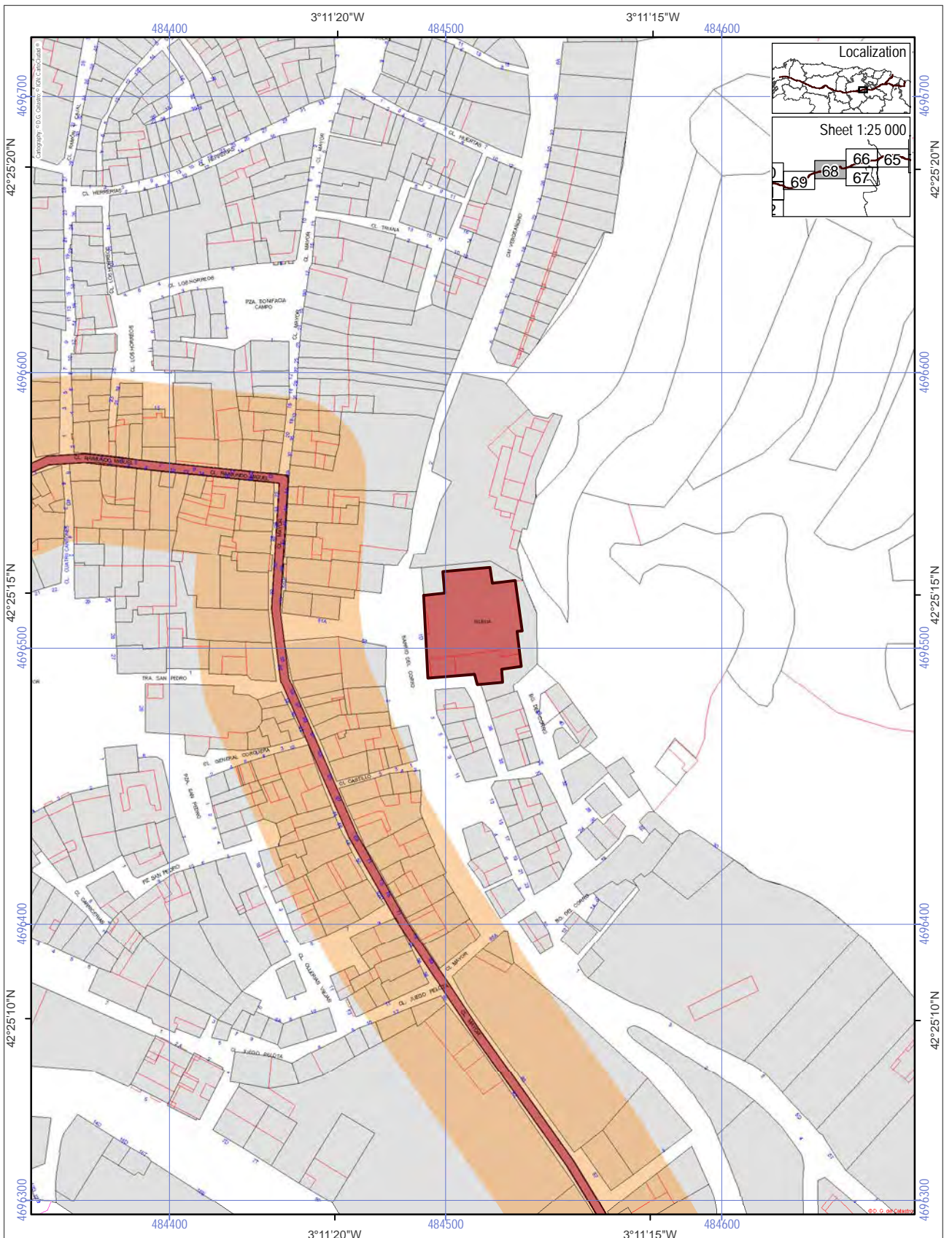
ROUTE OF SANTIAGO DE COMPOSTELA. WORLD HERITAGE
 Bridge [1236]



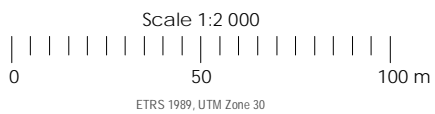
ROUTE OF SANTIAGO DE COMPOSTELA. WORLD HERITAGE
 Bridge [1237]



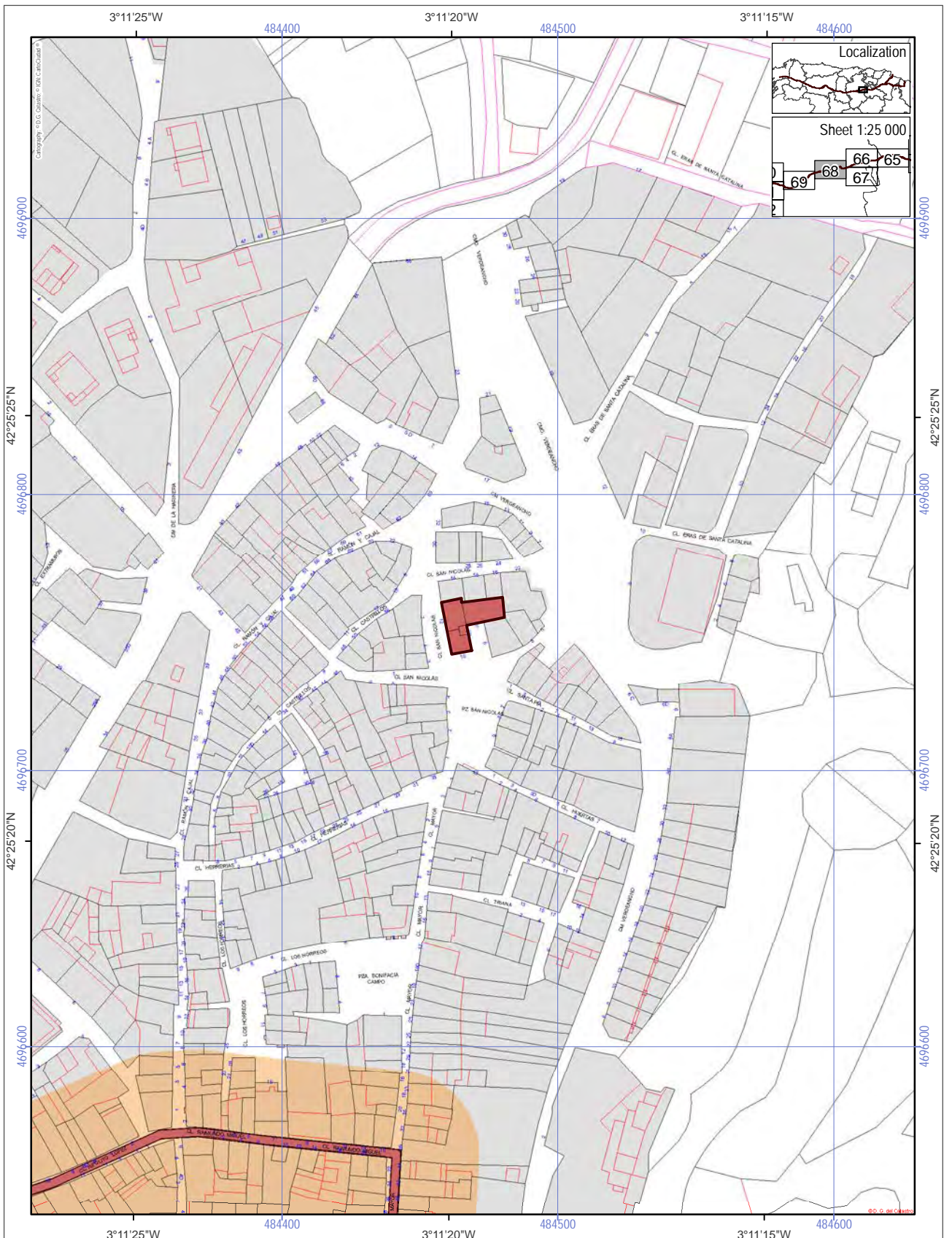
ROUTE OF SANTIAGO DE COMPOSTELA. WORLD HERITAGE
Belorado [1238]






- World Heritage Property
- Route of Santiago de Compostela
- Associated structures (0.1200 ha)
- Buffer zone of the World Heritage Property



ROUTE OF SANTIAGO DE COMPOSTELA. WORLD HERITAGE
Church of Santa María [1239]



World Heritage Property

-  Route of Santiago de Compostela
-  Associated structures (0.0260 ha)
-  Buffer zone of the World Heritage Property

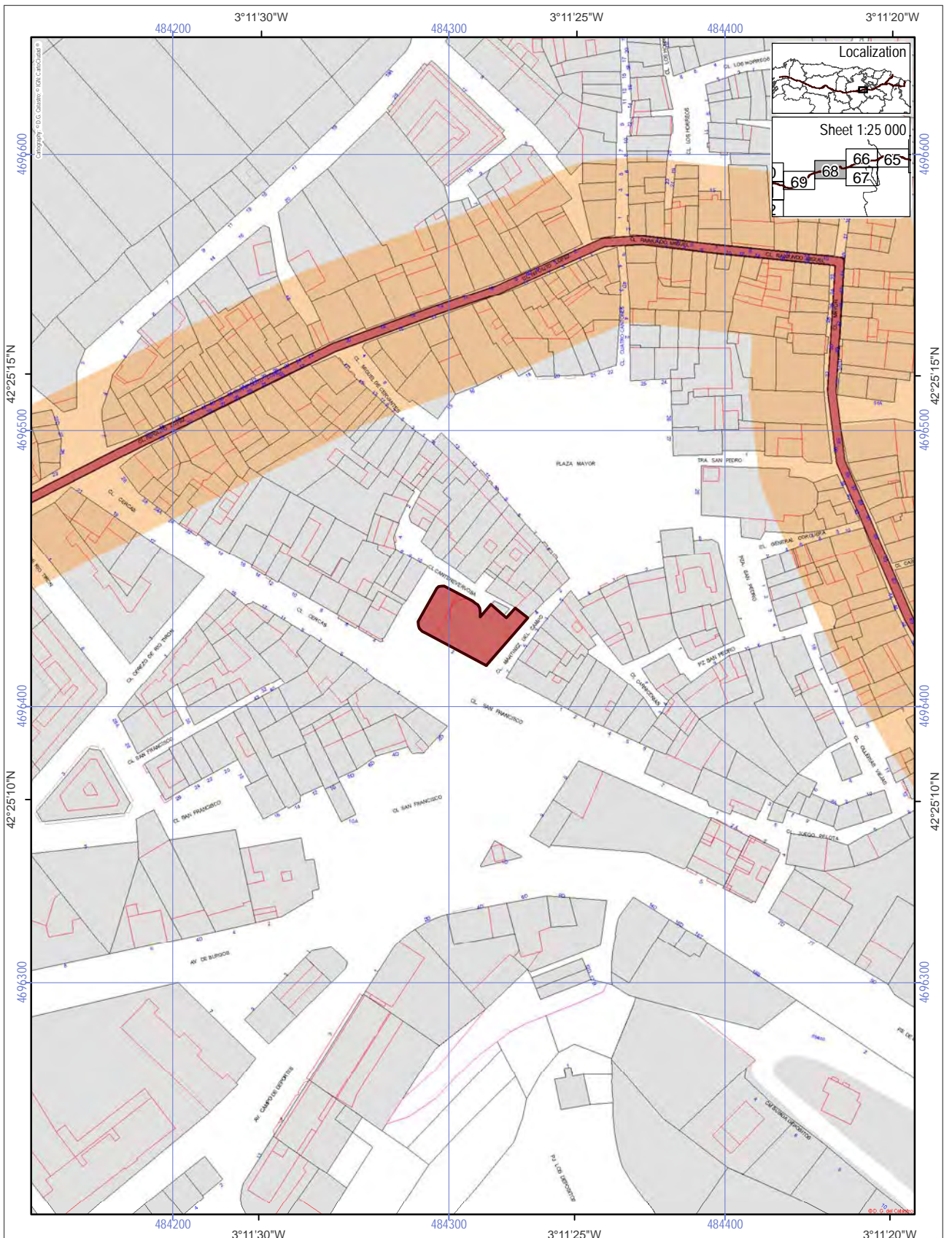
Scale 1:2 000

0 | 50 | 100 m

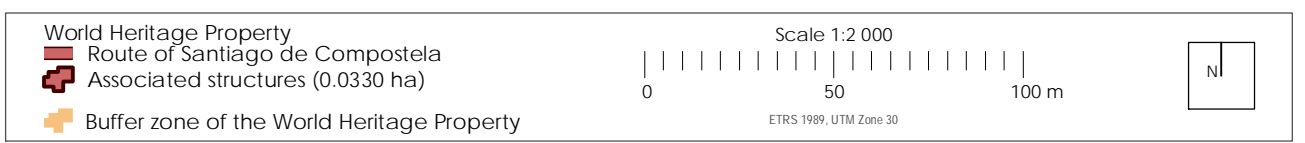
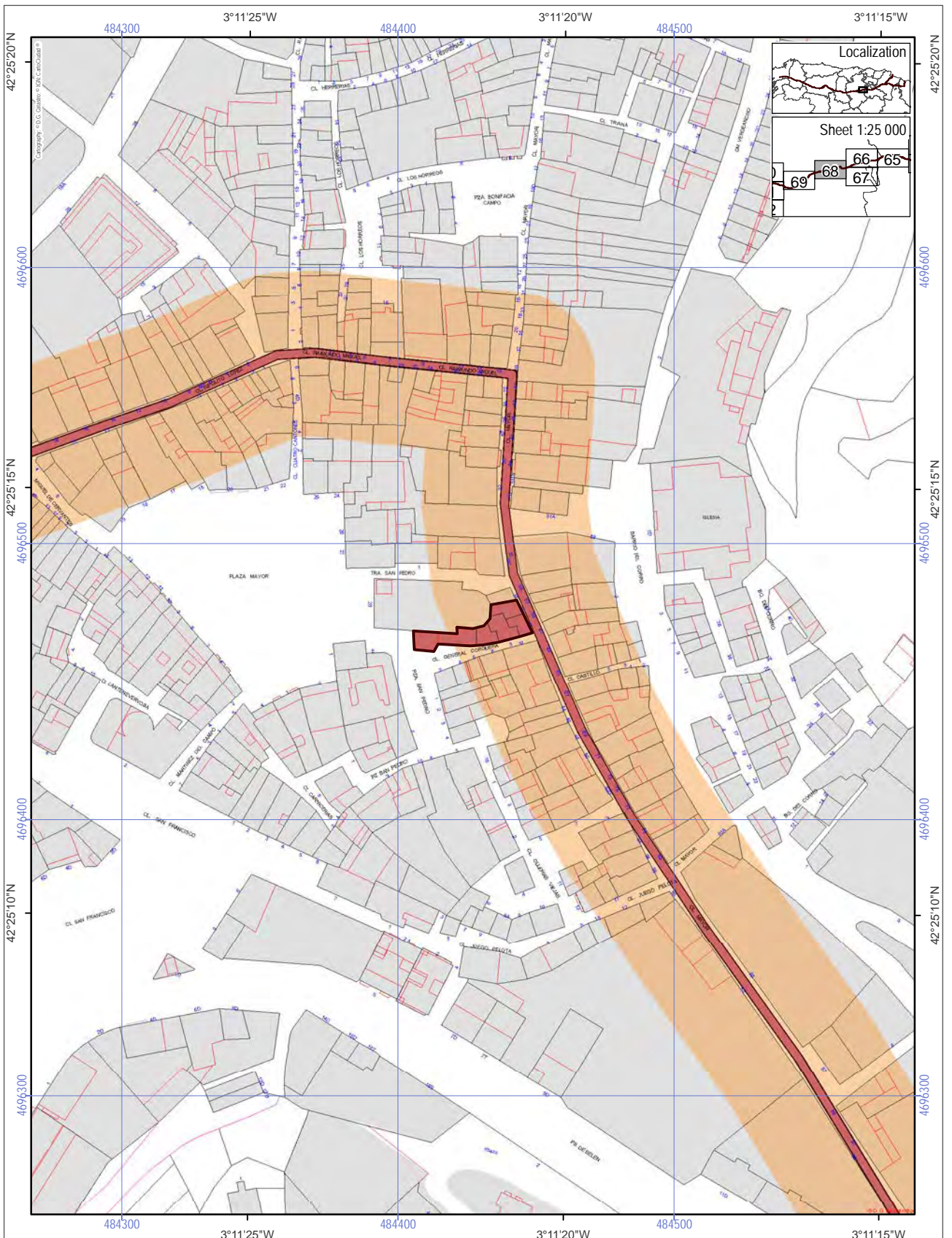
ETRS 1989, UTM Zone 30

N

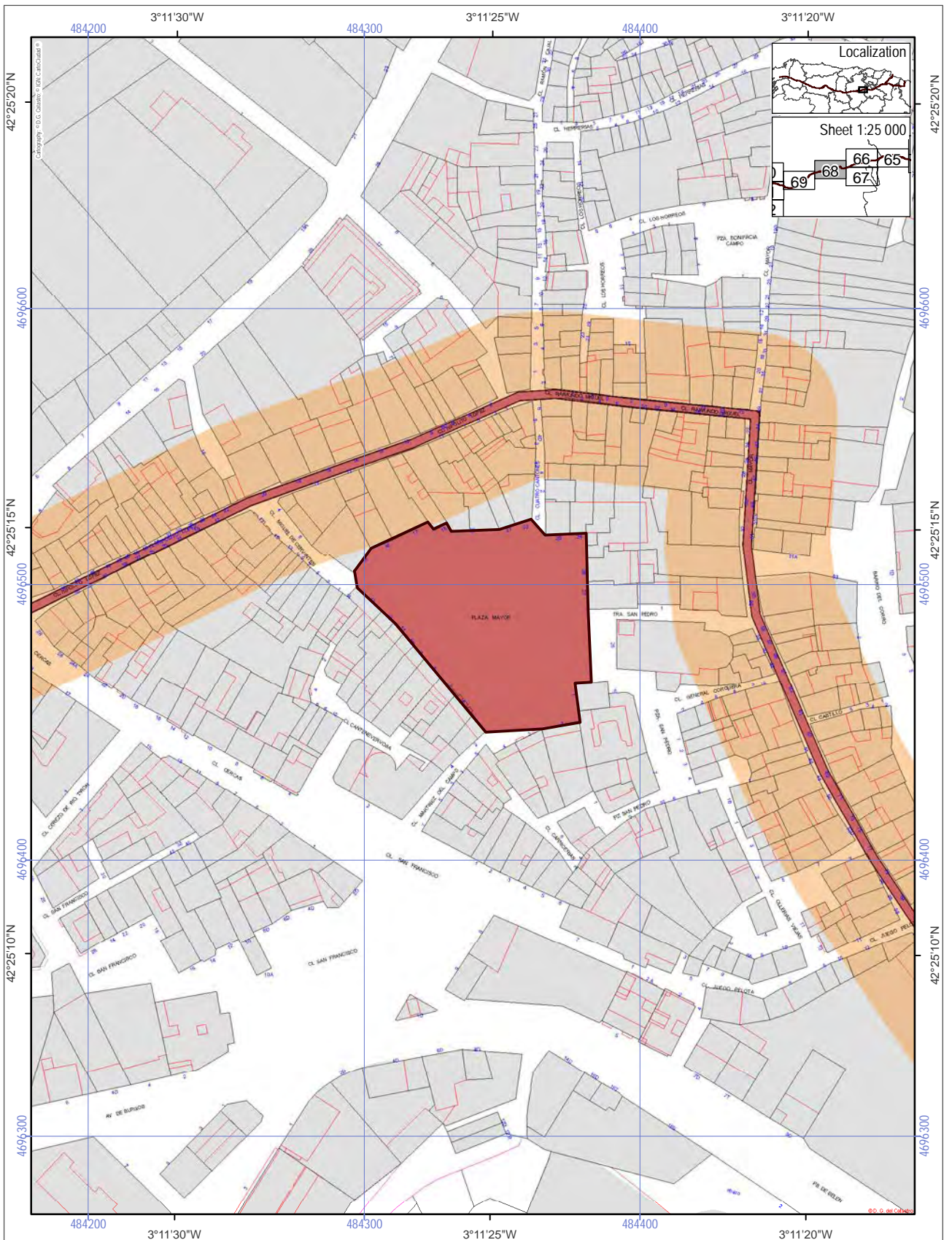
ROUTE OF SANTIAGO DE COMPOSTELA. WORLD HERITAGE
Church of San Nicolás [1240]



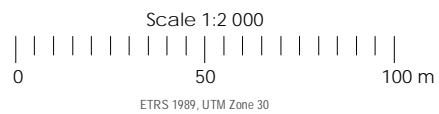
ROUTE OF SANTIAGO DE COMPOSTELA. WORLD HERITAGE
Palace [1241]



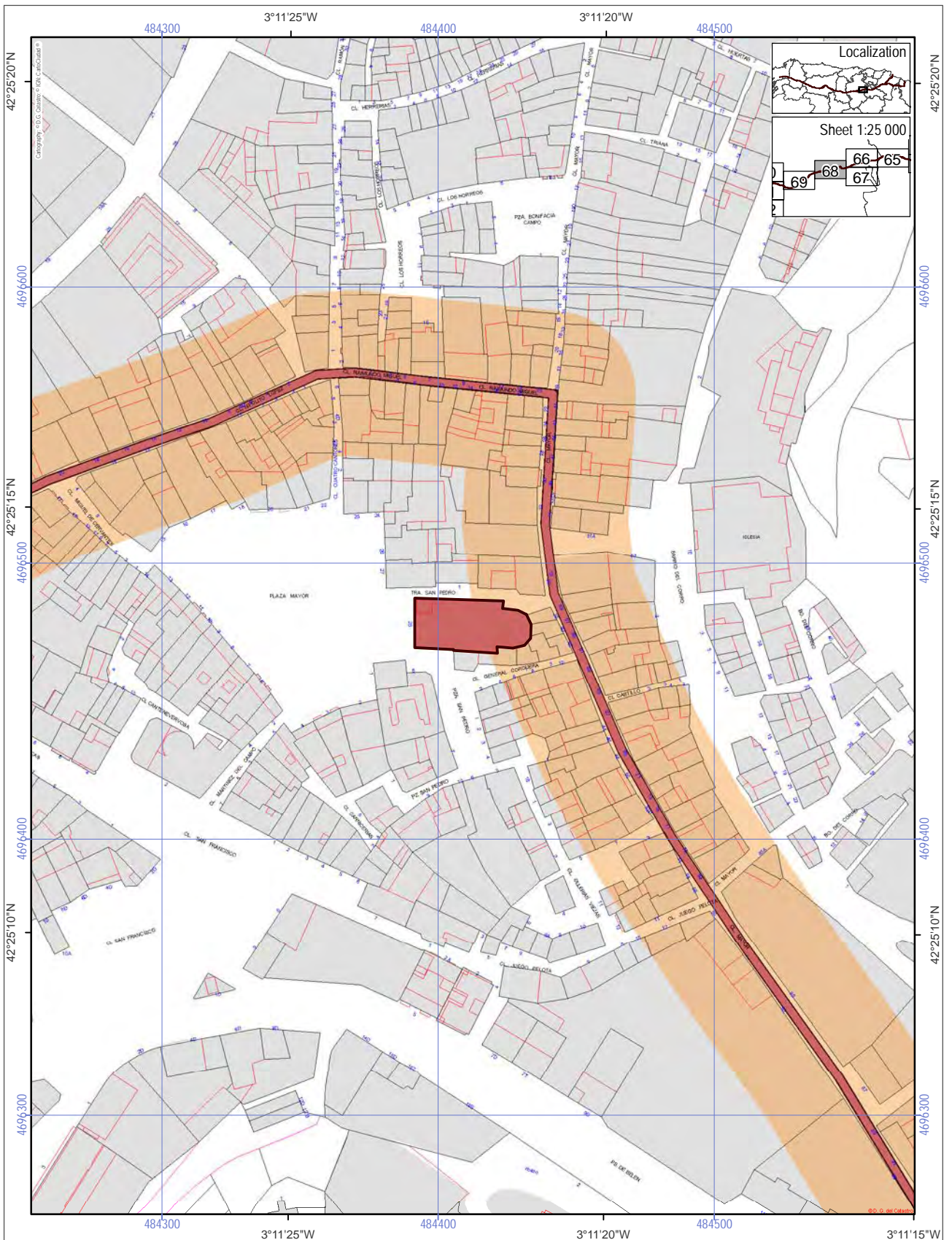
ROUTE OF SANTIAGO DE COMPOSTELA. WORLD HERITAGE
 Houses within the Church and city walls with cubes [1242]






- World Heritage Property
- Route of Santiago de Compostela
- Associated structures (0.4680 ha)
- Buffer zone of the World Heritage Property



ROUTE OF SANTIAGO DE COMPOSTELA. WORLD HERITAGE
Main square [1243]




World Heritage Property

-  Route of Santiago de Compostela
-  Associated structures (0.0850 ha)
-  Buffer zone of the World Heritage Property

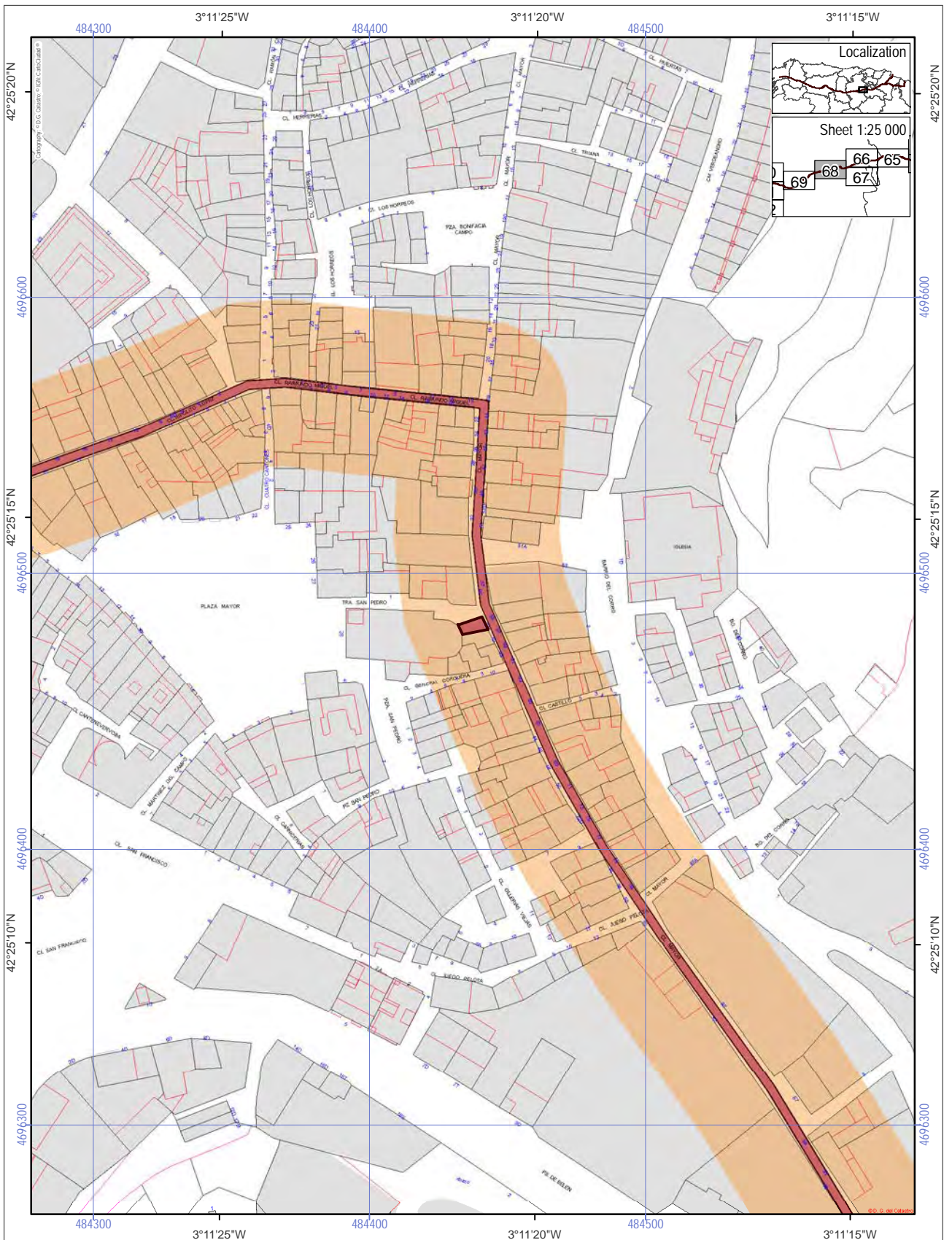
Scale 1:2 000

0 | 50 | 100 m

ETRS 1989, UTM Zone 30



ROUTE OF SANTIAGO DE COMPOSTELA. WORLD HERITAGE
Parish Church of San Lazaro [1244]



World Heritage Property

- Route of Santiago de Compostela
- Associated structures (0.0040 ha)
- Buffer zone of the World Heritage Property

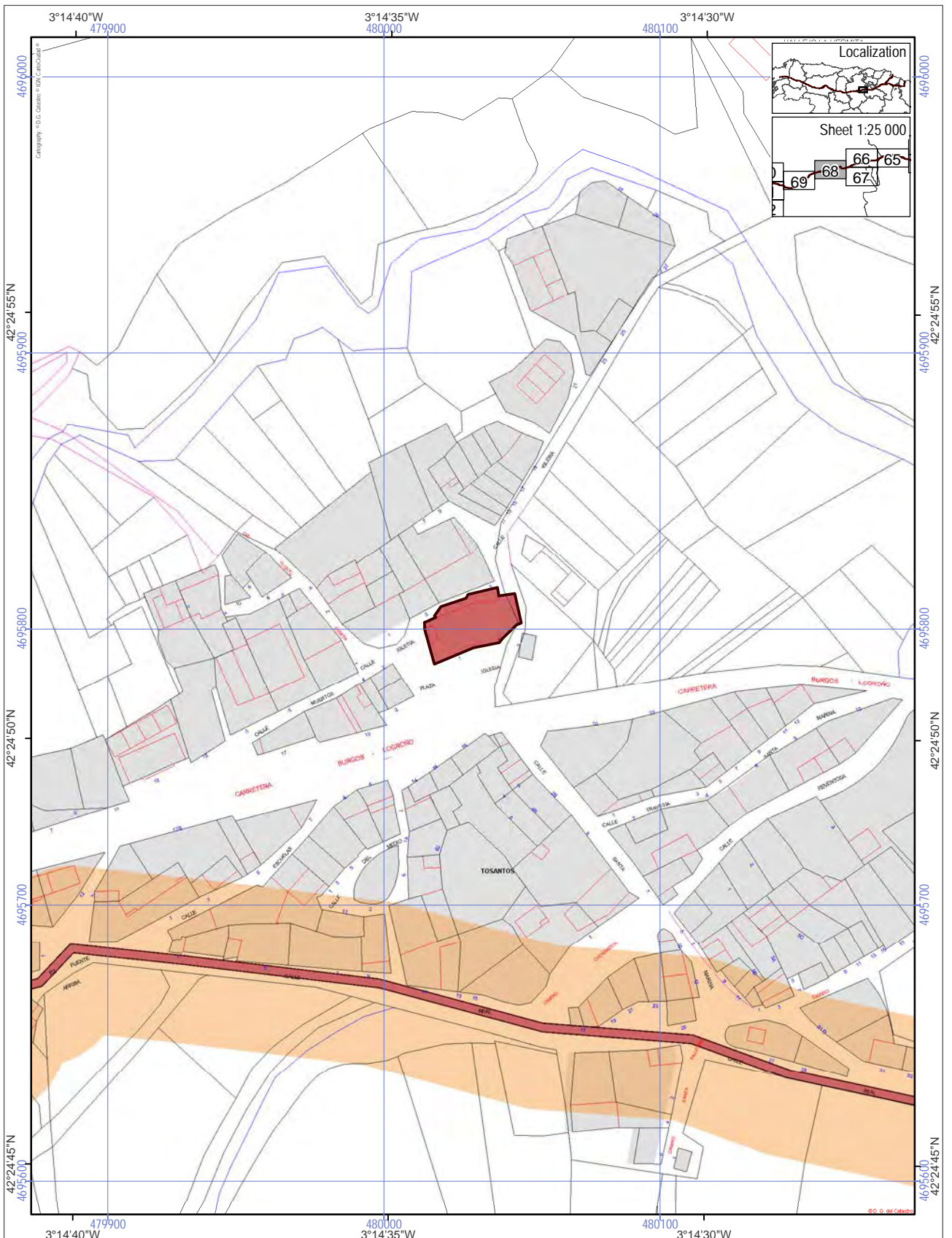
Scale 1:2 000

0 50 100 m

ETRS 1989, UTM Zone 30

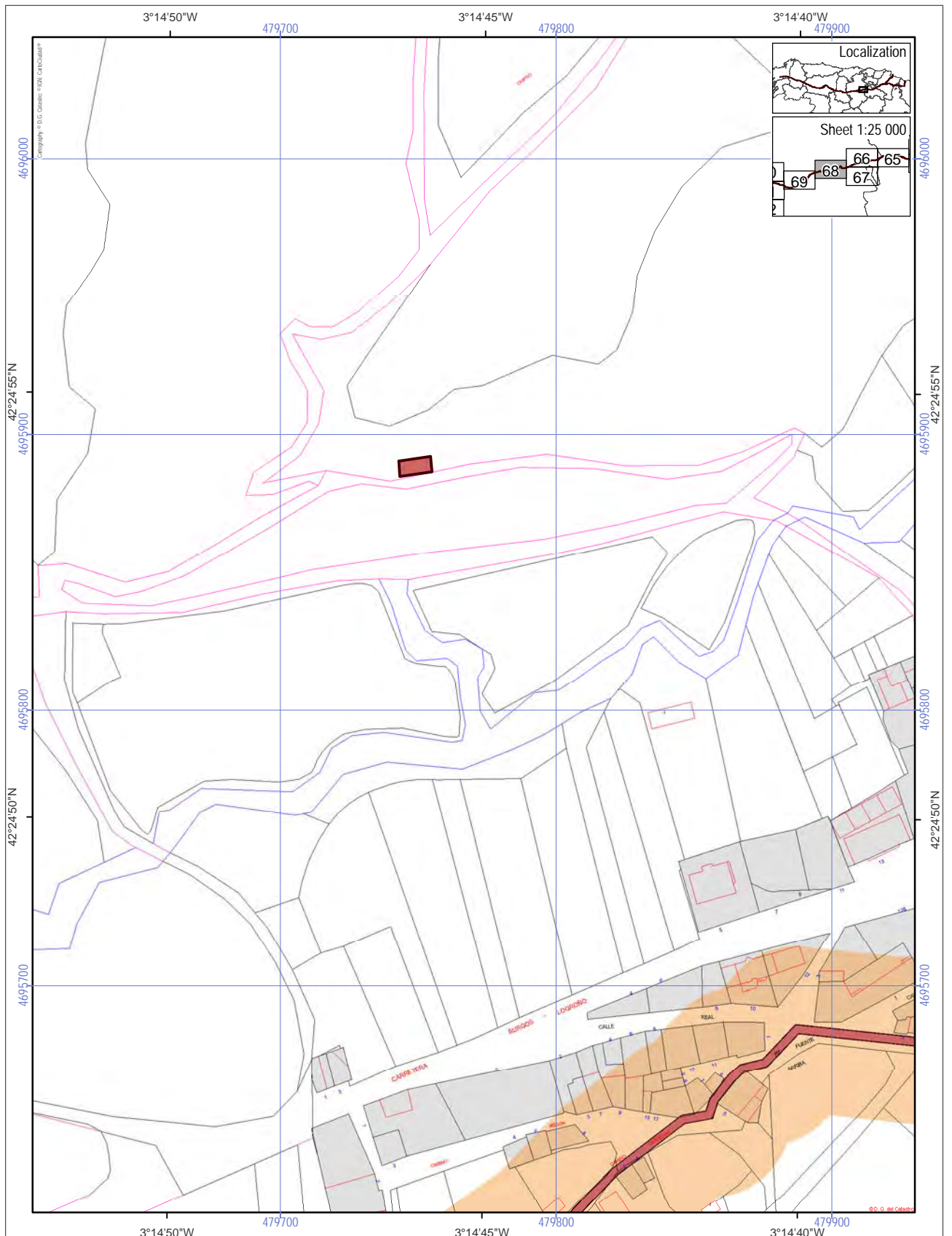
N

ROUTE OF SANTIAGO DE COMPOSTELA. WORLD HERITAGE
38. Mayor street houses [1245]

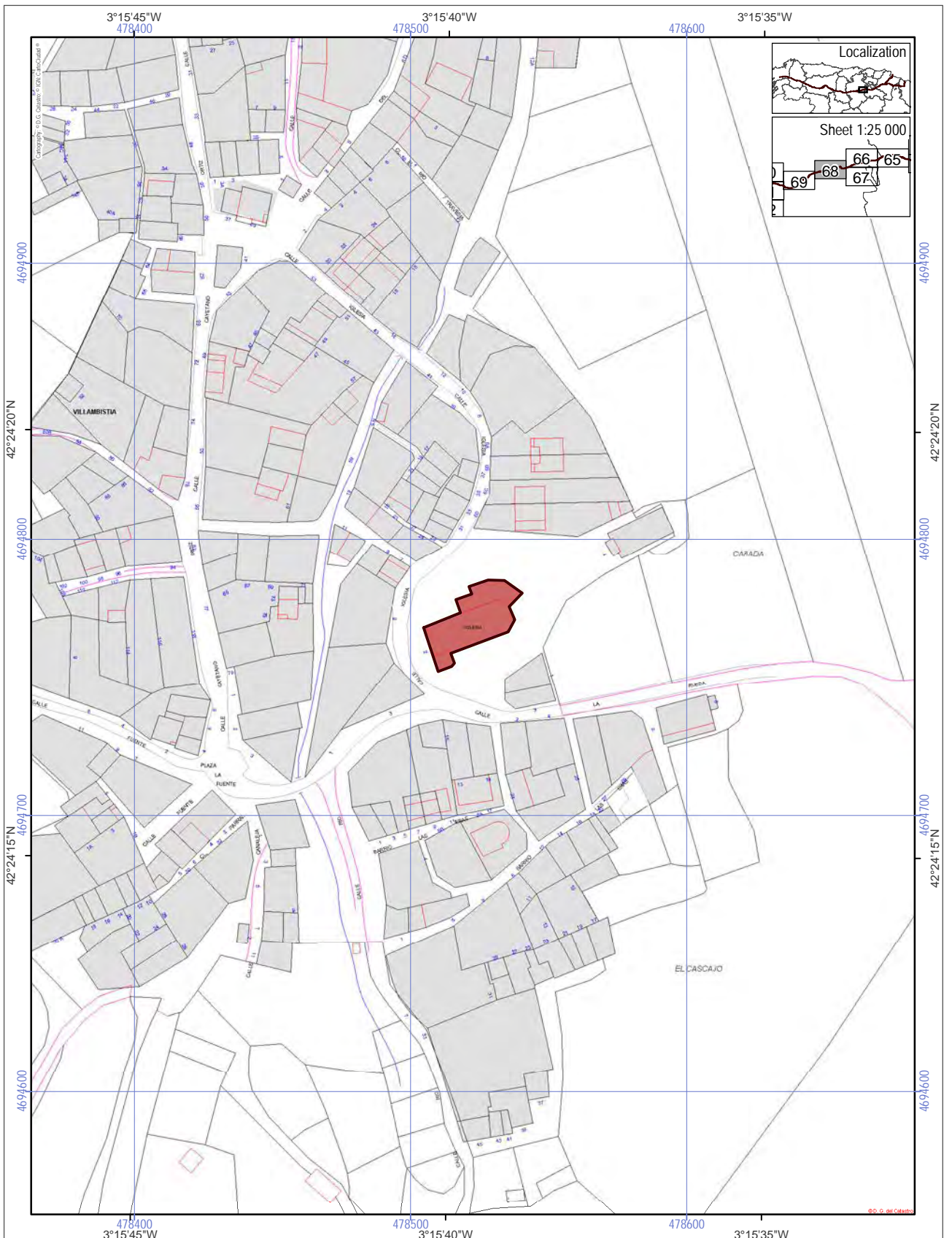


World Heritage Property	Scale 1:2 000	
 Route of Santiago de Compostela  Associated structures (0.0590 ha)		
 Buffer zone of the World Heritage Property	ETRS 1989, UTM Zone 30	

ROUTE OF SANTIAGO DE COMPOSTELA. WORLD HERITAGE
Parish Church [1246]

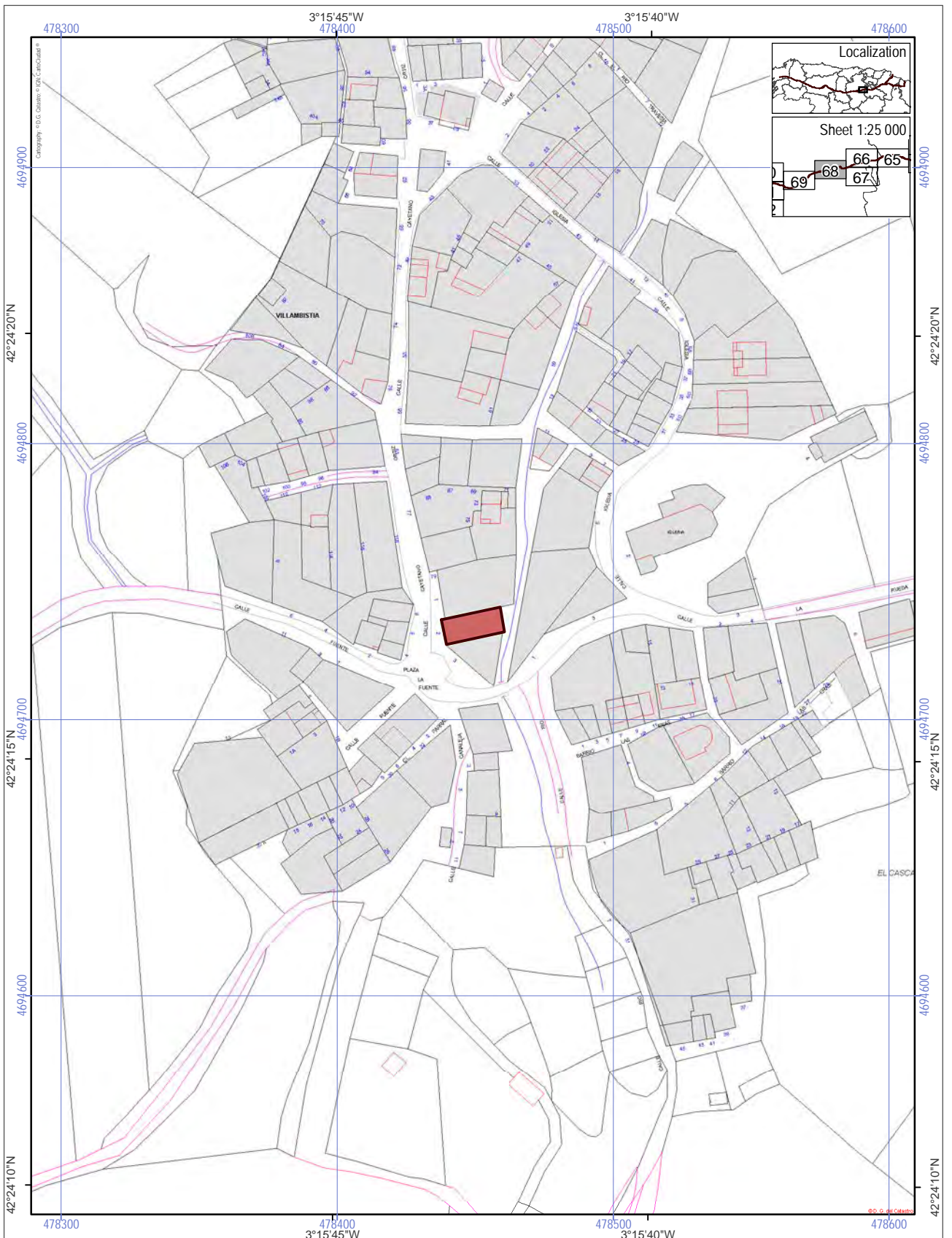


ROUTE OF SANTIAGO DE COMPOSTELA. WORLD HERITAGE
 Hermitage of Virgen de la Peña [1247]



<ul style="list-style-type: none"> World Heritage Property Route of Santiago de Compostela Associated structures (0.0580 ha) Buffer zone of the World Heritage Property 	<p>Scale 1:2 000</p> <p>0 50 100 m</p> <p>ETRS 1989, UTM Zone 30</p>	
---------------------------------------------------------------------------------------------------------------------------------------------------------------------------------------------------------------------------------------------------------------------------------------------------------------------------------------------------------------------------------------------------------------------------------------------------------------------------------------------------------------------------------------------------------------------------------------------------------------------------------------------------------------------------------------------------------------------------------------------------------------------------------------------------------------	----------------------------------------------------------------------	--

ROUTE OF SANTIAGO DE COMPOSTELA. WORLD HERITAGE
Parish Church [1248]



World Heritage Property

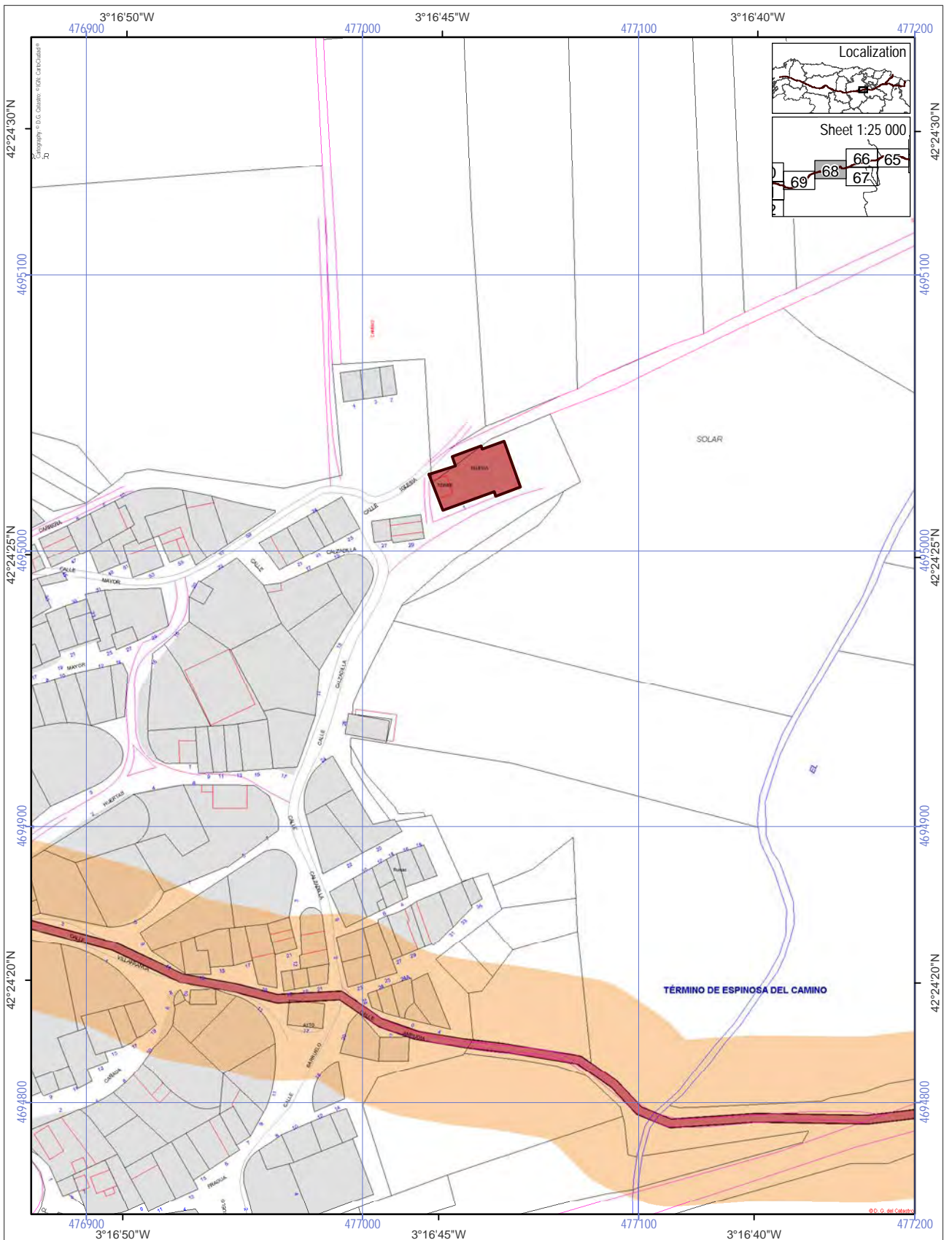
- Route of Santiago de Compostela
- Associated structures (0.0200 ha)
- Buffer zone of the World Heritage Property

Scale 1:2 000

0 50 100 m

ETRS 1989, UTM Zone 30

ROUTE OF SANTIAGO DE COMPOSTELA. WORLD HERITAGE
Hermitage of San Roque (ST. Roch) [1249]

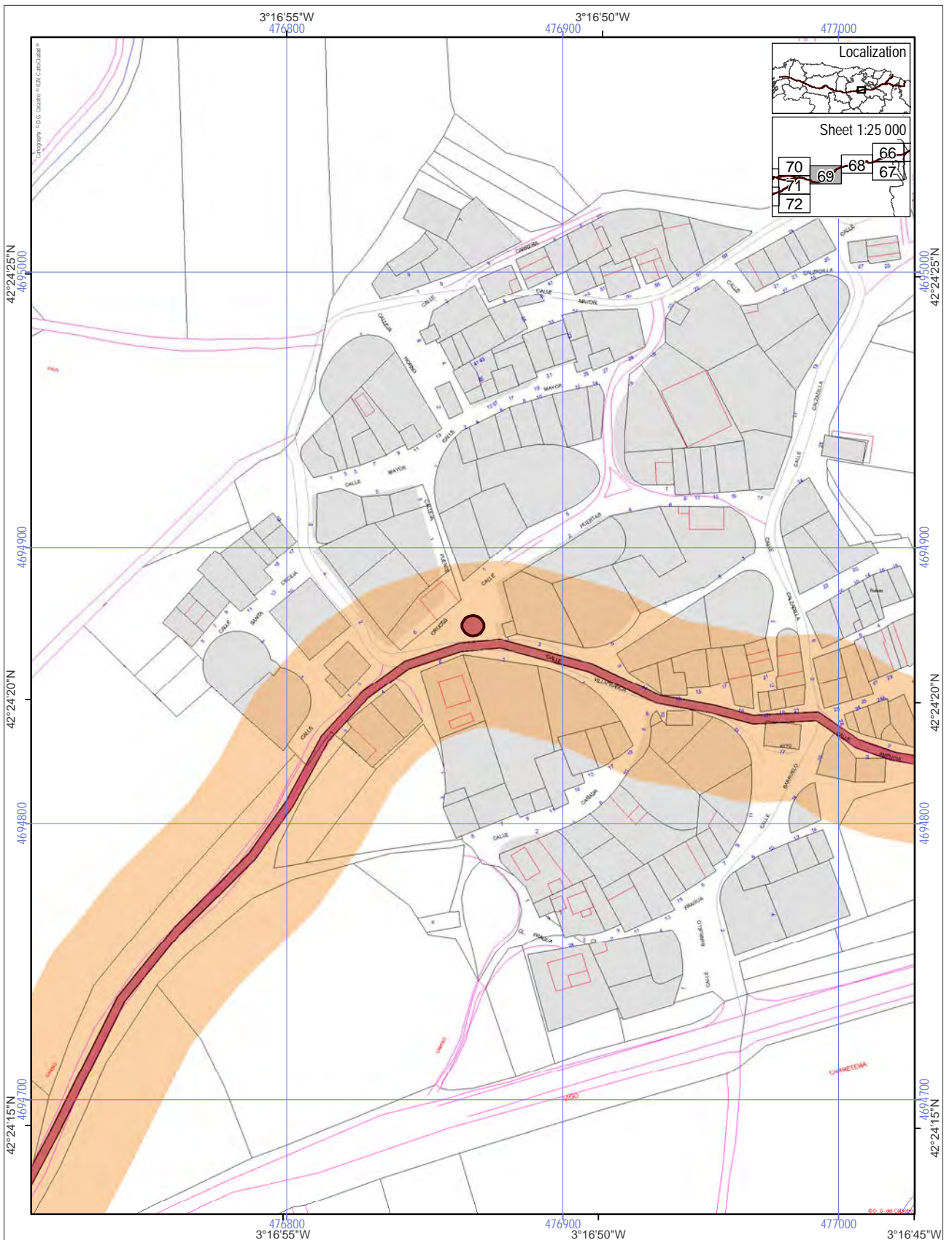


World Heritage Property
 Route of Santiago de Compostela
 Associated structures (0.0450 ha)
 Buffer zone of the World Heritage Property

Scale 1:2 000
 0 50 100 m
 ETRS 1989, UTM Zone 30

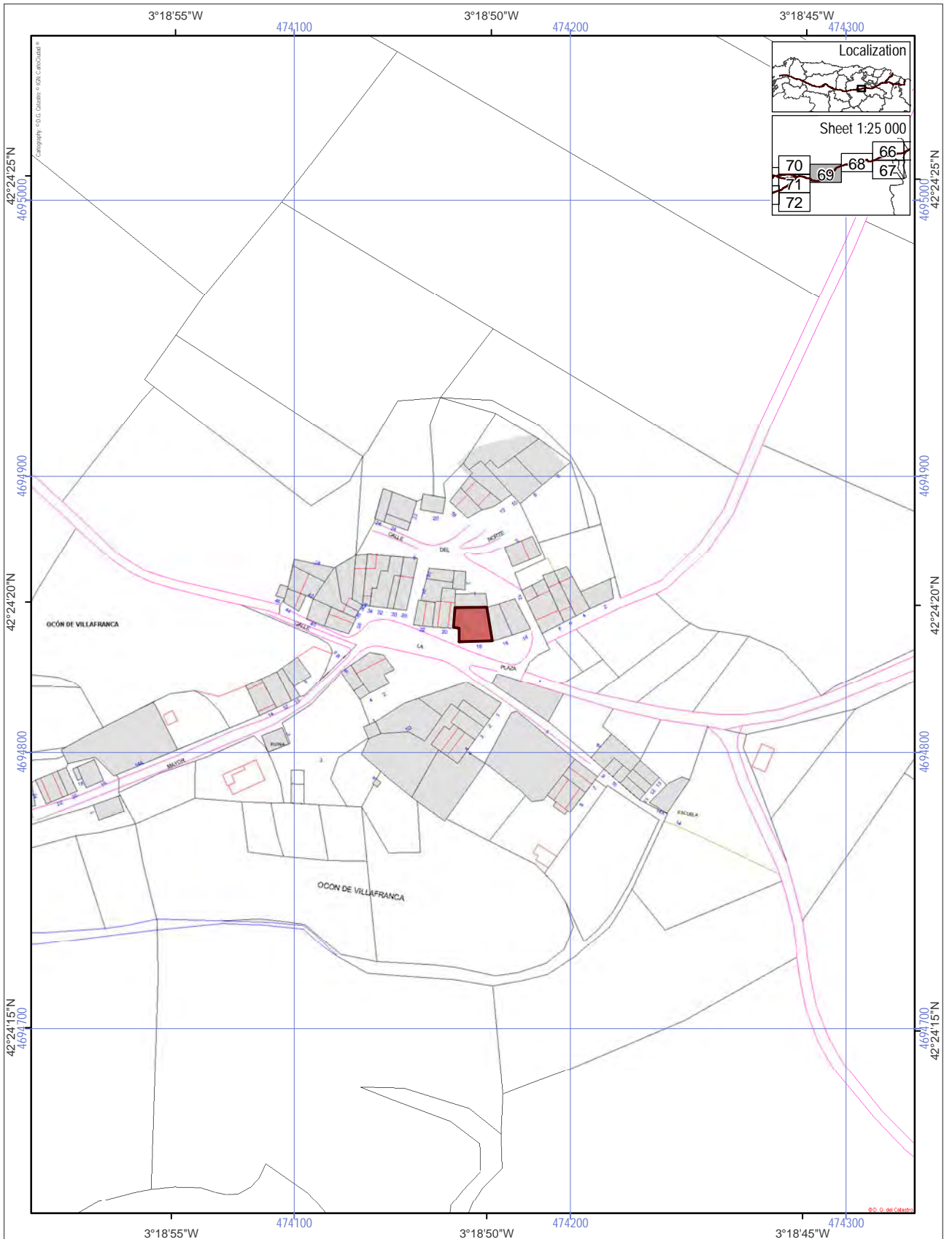
North Arrow

ROUTE OF SANTIAGO DE COMPOSTELA. WORLD HERITAGE
 Parish Church [1251]






<ul style="list-style-type: none"> World Heritage Property Route of Santiago de Compostela Associated structures (0.0050 ha) Buffer zone of the World Heritage Property 	<p>Scale 1:2 000</p> <p>0 50 100 m</p> <p>ETRS 1989, UTM Zone 30</p>	
---------------------------------------------------------------------------------------------------------------------------------------------------------------------------------------------------------------------------------------------------------------------------------------------------------------------------------------------------------------------------------------------------------------------------------------------------------------------------------------------------------------------------------------------------------------------------------------------------------------------------------------------------------------------------------------------------------------------------------------------------------------------------------------------------------------	----------------------------------------------------------------------	--

ROUTE OF SANTIAGO DE COMPOSTELA. WORLD HERITAGE
Water trough fountain [1252]



World Heritage Property

-  Route of Santiago de Compostela
-  Associated structures (0.0140 ha)
-  Buffer zone of the World Heritage Property

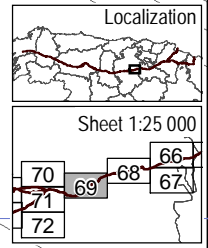
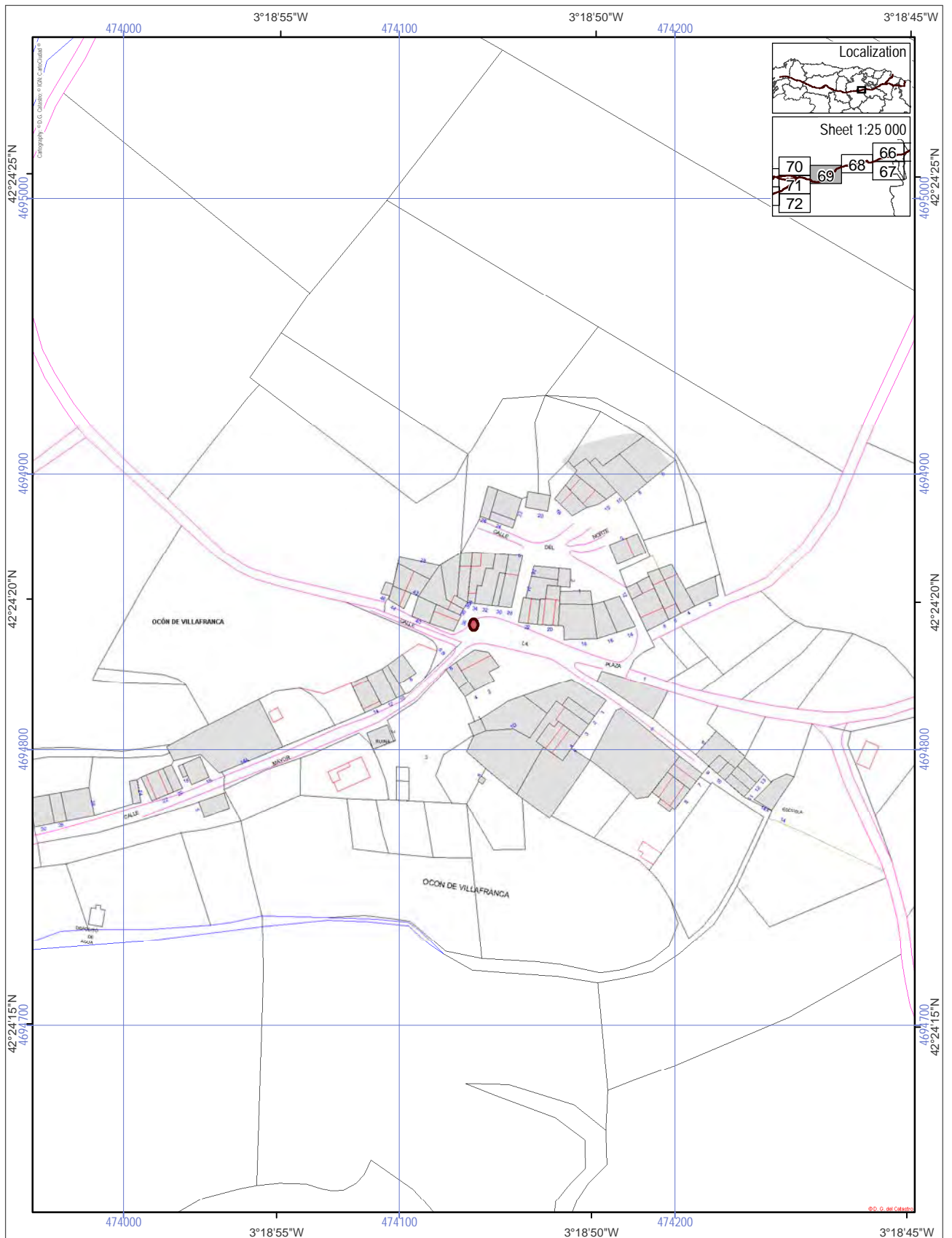
Scale 1:2 000

0 | 50 | 100 m

ETRS 1989, UTM Zone 30

N

ROUTE OF SANTIAGO DE COMPOSTELA. WORLD HERITAGE
Parish Church [1253]

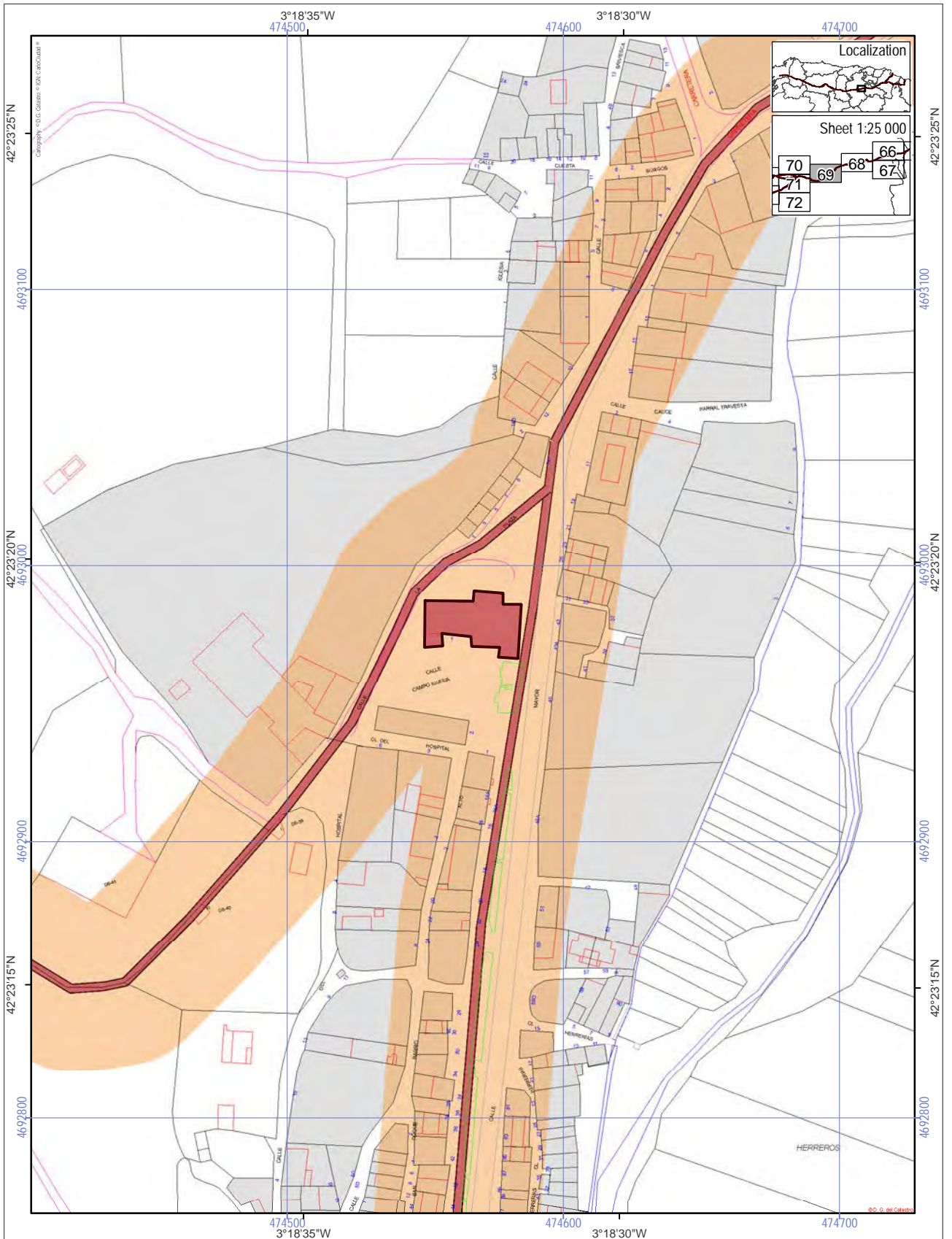


World Heritage Property
 Route of Santiago de Compostela
 Associated structures (0.0020 ha)
 Buffer zone of the World Heritage Property

Scale 1:2 000
 0 50 100 m
 ETRS 1989, UTM Zone 30

N

ROUTE OF SANTIAGO DE COMPOSTELA. WORLD HERITAGE
 Fountain [1254]



World Heritage Property

- Route of Santiago de Compostela
- Associated structures (0.0580 ha)
- Buffer zone of the World Heritage Property

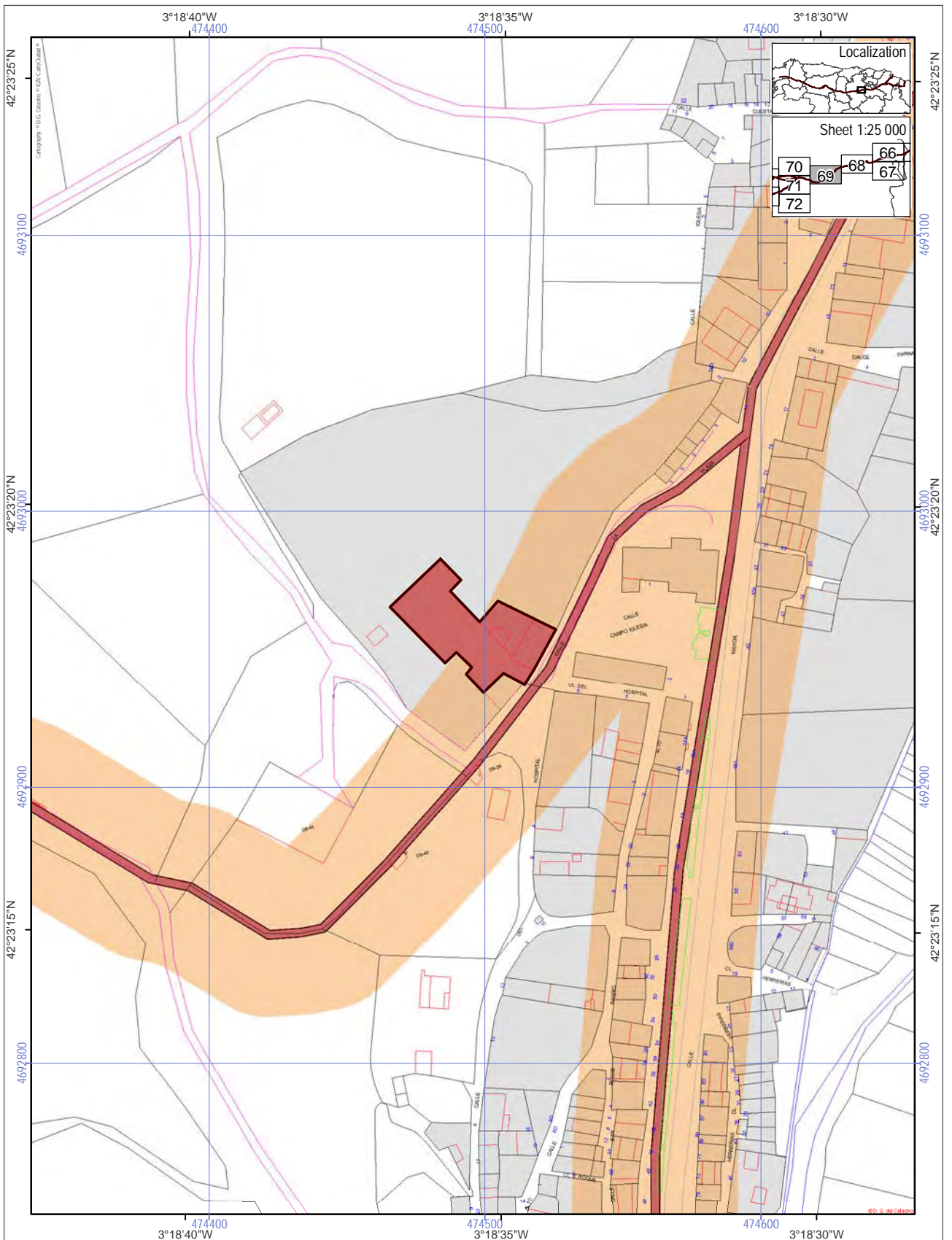
Scale 1:2 000

0 50 100 m

ETRS 1989, UTM Zone 30

N

ROUTE OF SANTIAGO DE COMPOSTELA. WORLD HERITAGE
Church of Santiago Apostle [1255]



World Heritage Property

- Route of Santiago de Compostela
- Associated structures (0.1260 ha)
- Buffer zone of the World Heritage Property

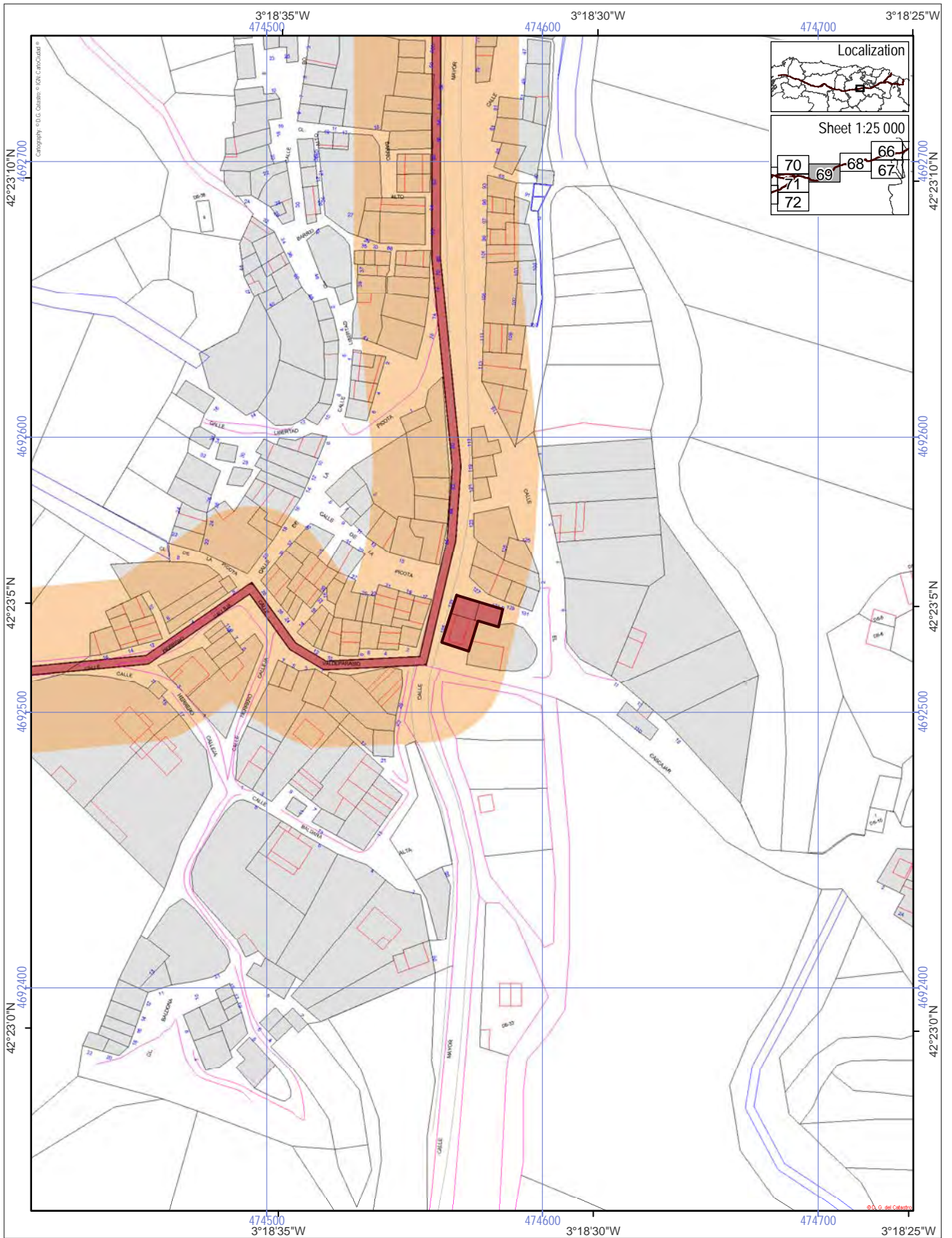
Scale 1:2 000

0 | 50 | 100 m

ETRS 1989, UTM Zone 30

N

ROUTE OF SANTIAGO DE COMPOSTELA. WORLD HERITAGE
Pilgrims' Hospital [1256]



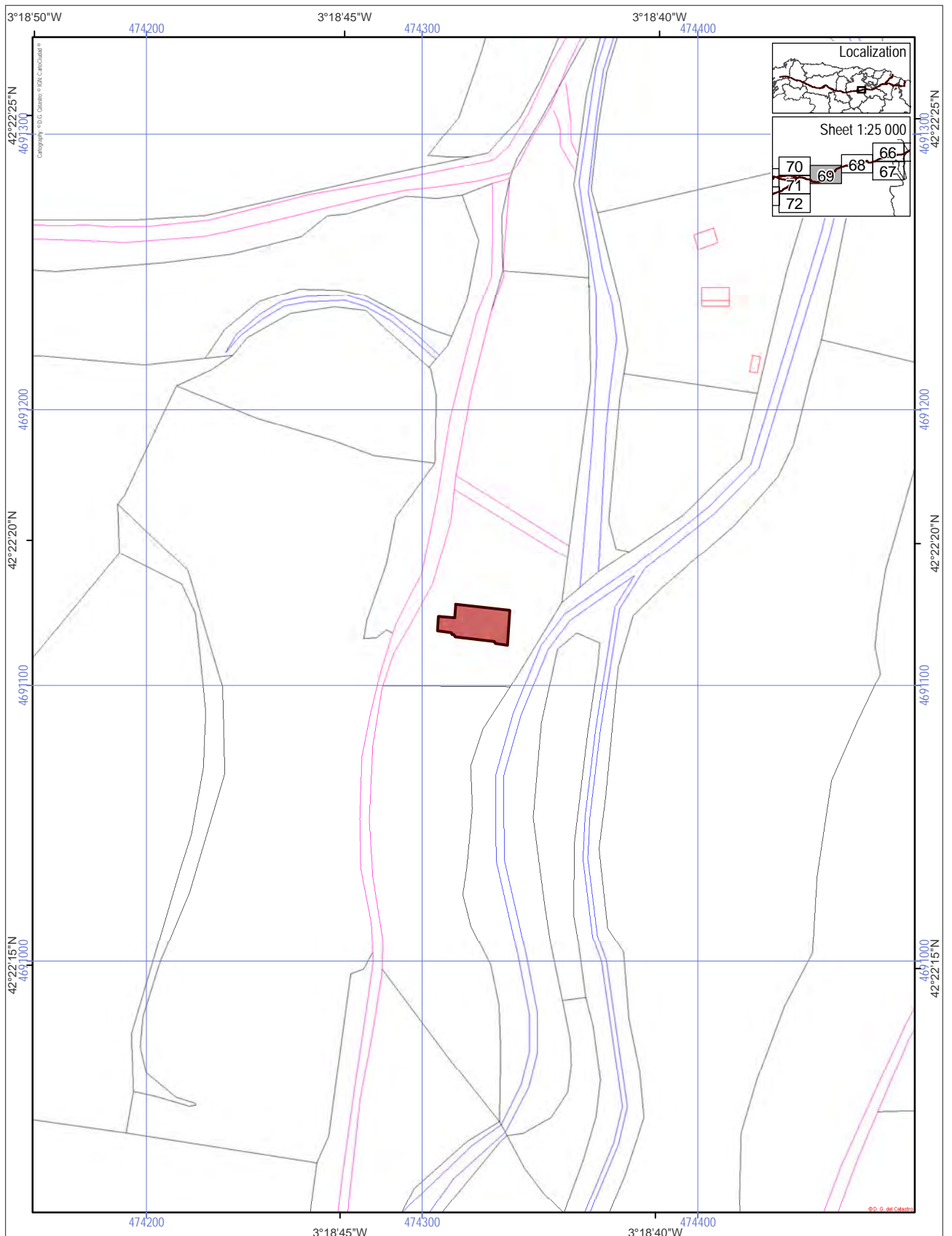
Localization

Sheet 1:25 000

70	69	68	66
71			67
72			

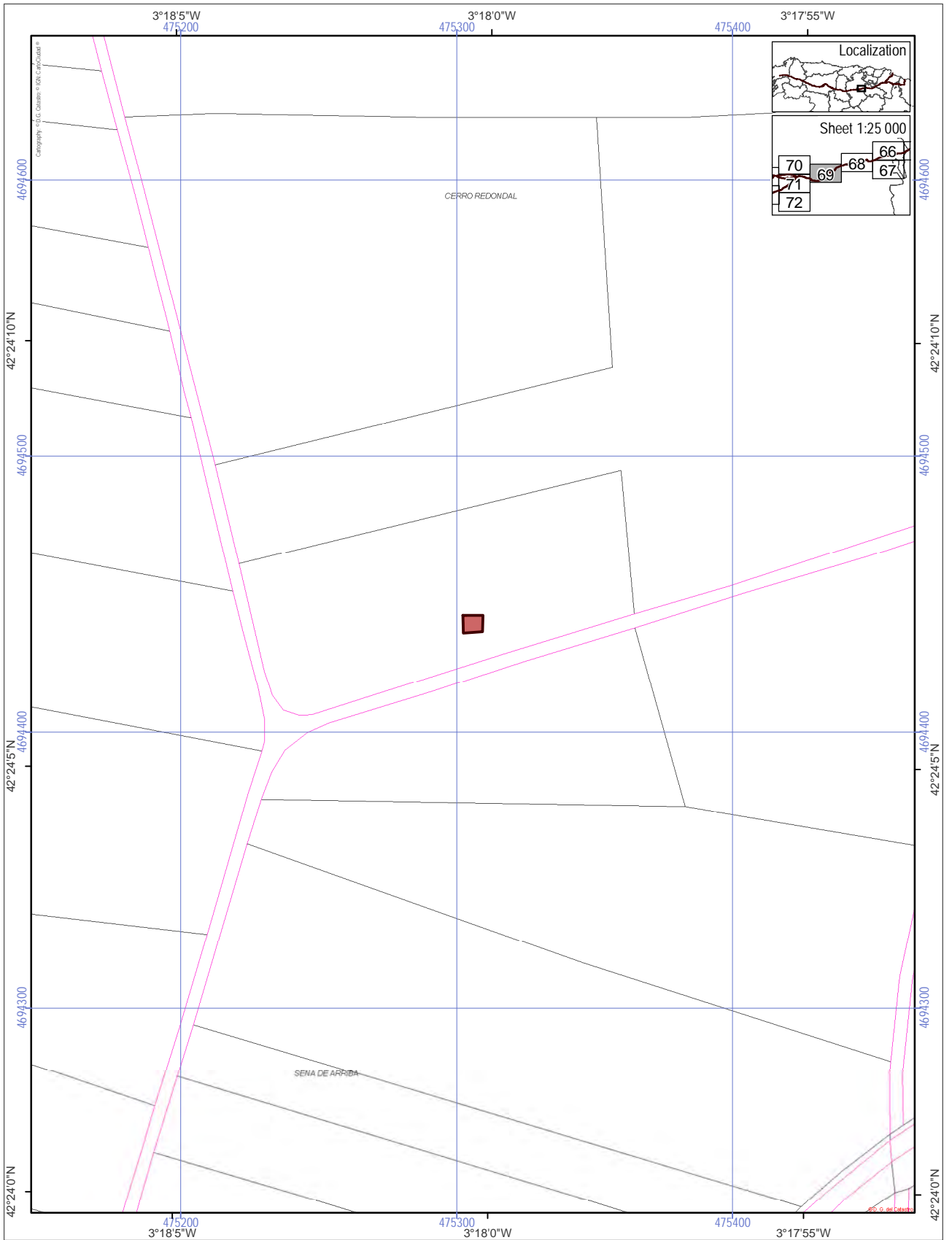
<ul style="list-style-type: none"> World Heritage Property Route of Santiago de Compostela Associated structures (0.0240 ha) Buffer zone of the World Heritage Property 	<p>Scale 1:2 000</p> <p>0 50 100 m</p> <p>ETRS 1989, UTM Zone 30</p>	
-----------------------------------------------------------------------------------------------------------------------------------------------------------------------------------------------------------------------	----------------------------------------------------------------------	--






ROUTE OF SANTIAGO DE COMPOSTELA. WORLD HERITAGE
The Red Cross house (Chemist) [1257]



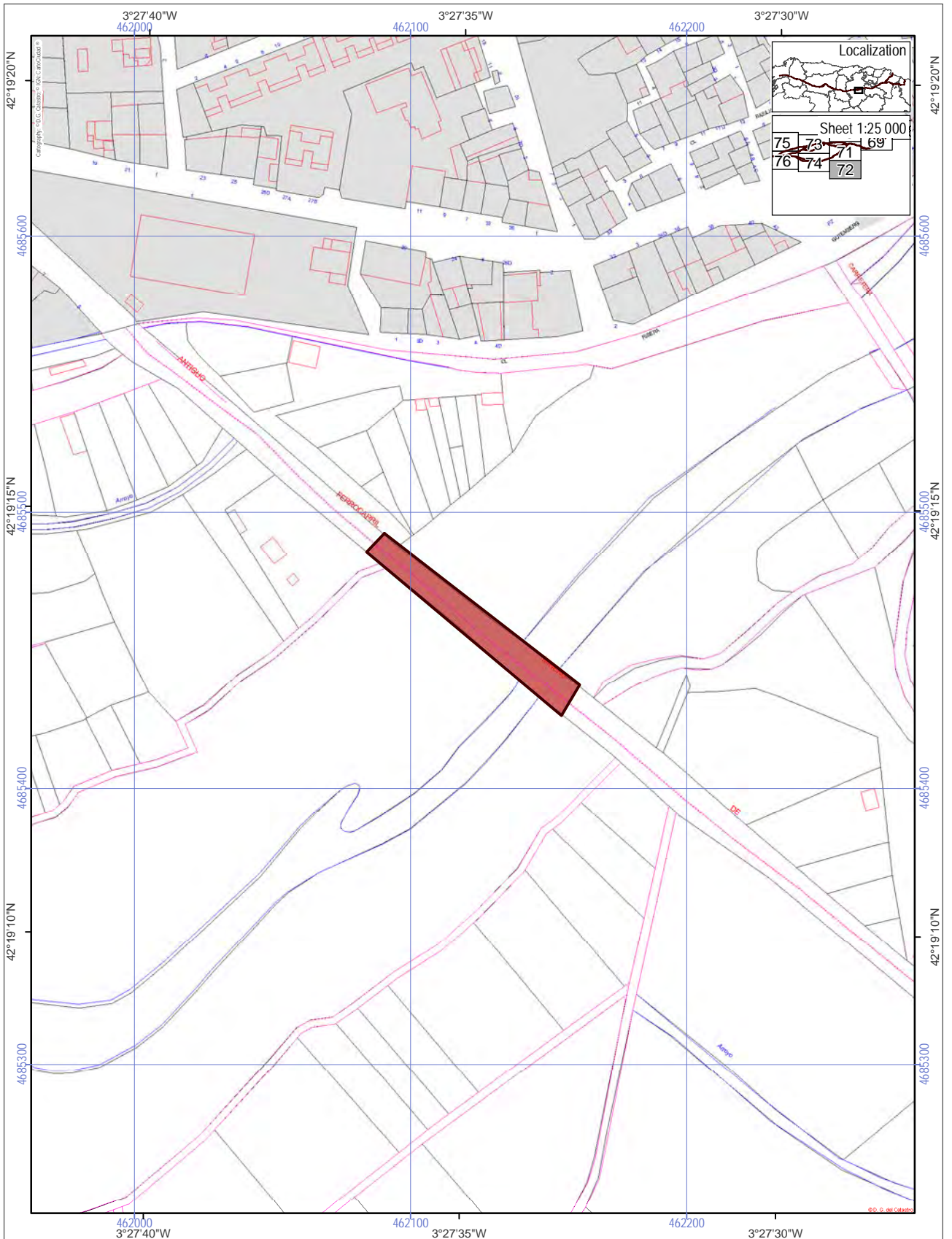
World Heritage Property	Scale 1:2 000	
Route of Santiago de Compostela Associated structures (0.0260 ha)		
Buffer zone of the World Heritage Property	ETRS 1989, UTM Zone 30	



ROUTE OF SANTIAGO DE COMPOSTELA. WORLD HERITAGE
Hermitage Nuestra Señora De la Oca [1258]



World Heritage Property	Scale 1:2 000	
 Route of Santiago de Compostela  Associated structures (0.0050 ha)		
 Buffer zone of the World Heritage Property	ETRS 1989, UTM Zone 30	


ROUTE OF SANTIAGO DE COMPOSTELA. WORLD HERITAGE
Chapel of San Felices [1259]



World Heritage Property
 Route of Santiago de Compostela
 Associated structures (0.0570 ha)
 Buffer zone of the World Heritage Property

Scale 1:2 000

 0 50 100 m
 ETRS 1989, UTM Zone 30



ROUTE OF SANTIAGO DE COMPOSTELA. WORLD HERITAGE
 The Way bridge [1260]

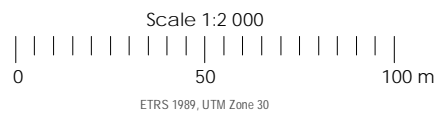


Localization

Sheet 1:25 000

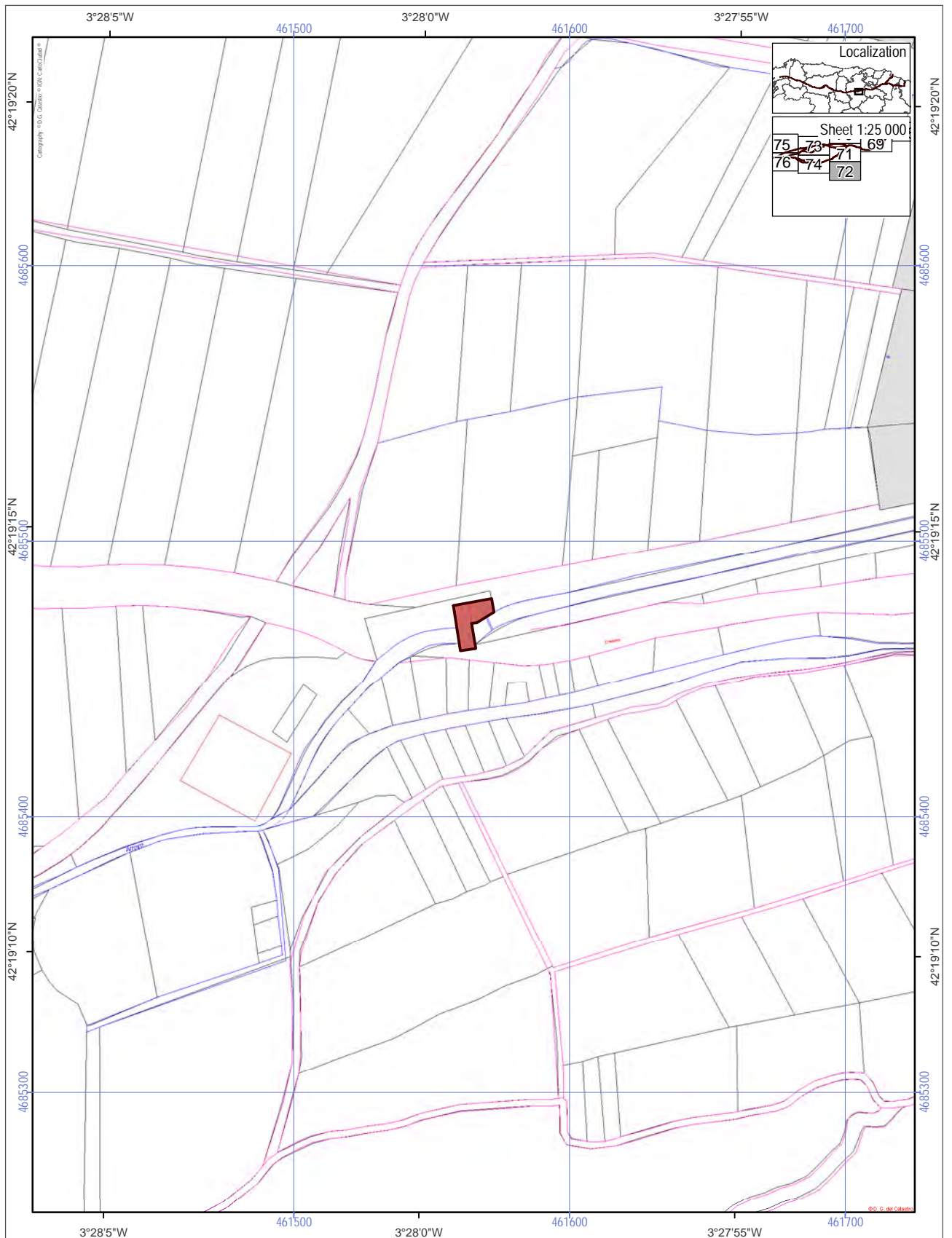
75	73	71	69
76	74	72	

- World Heritage Property
- Route of Santiago de Compostela
- Associated structures (0.0350 ha)
- Buffer zone of the World Heritage Property



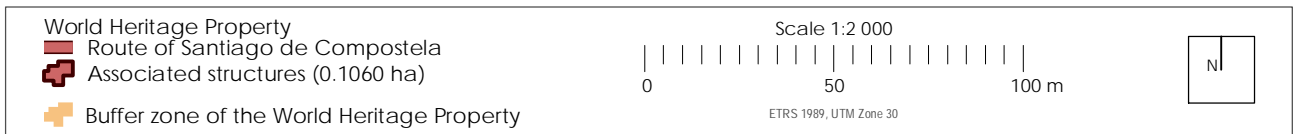
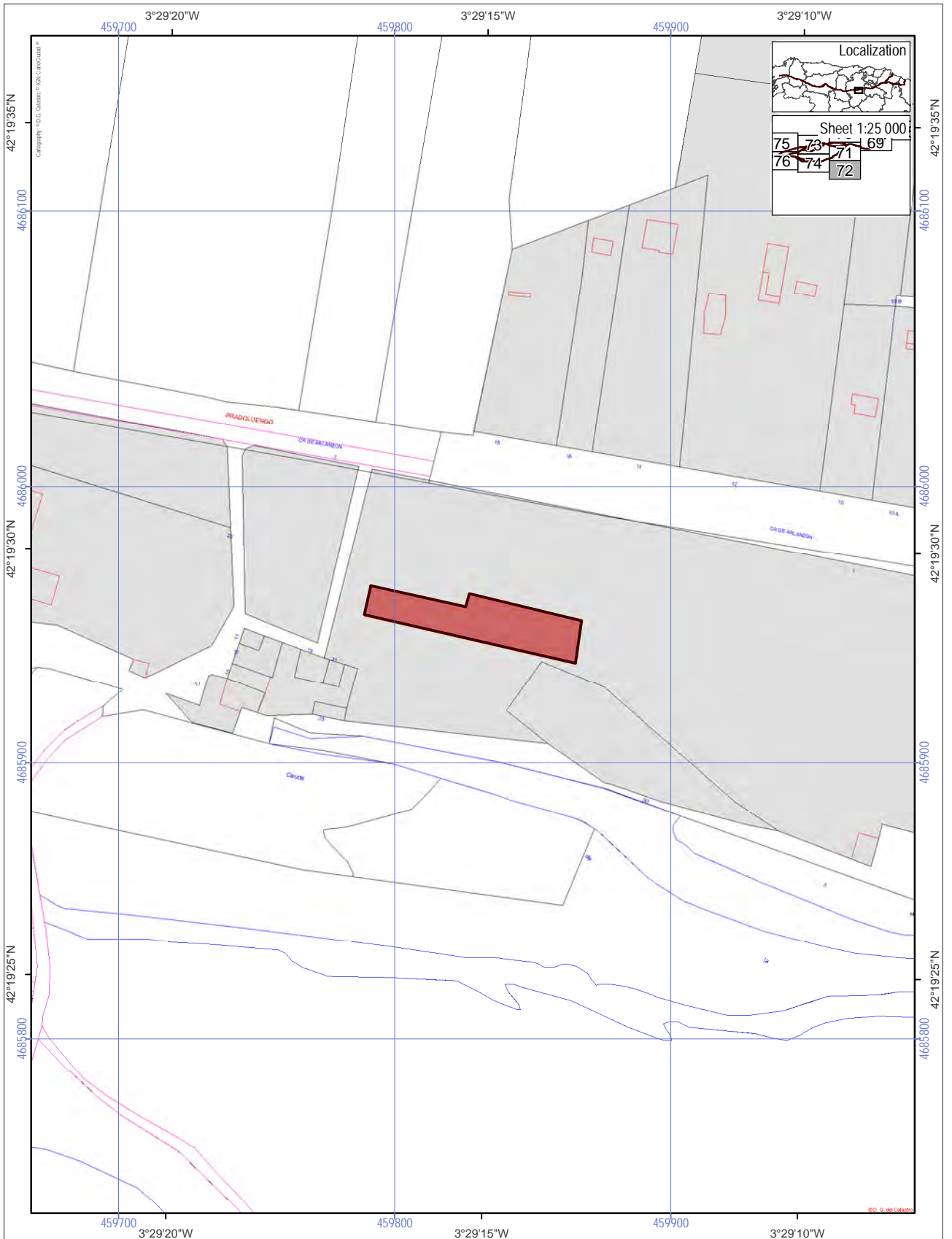
ETRS 1989, UTM Zone 30

ROUTE OF SANTIAGO DE COMPOSTELA. WORLD HERITAGE
 Bridge over the Arlanzon river [1261]

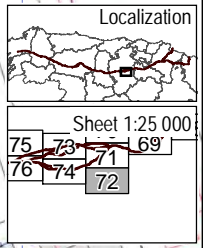
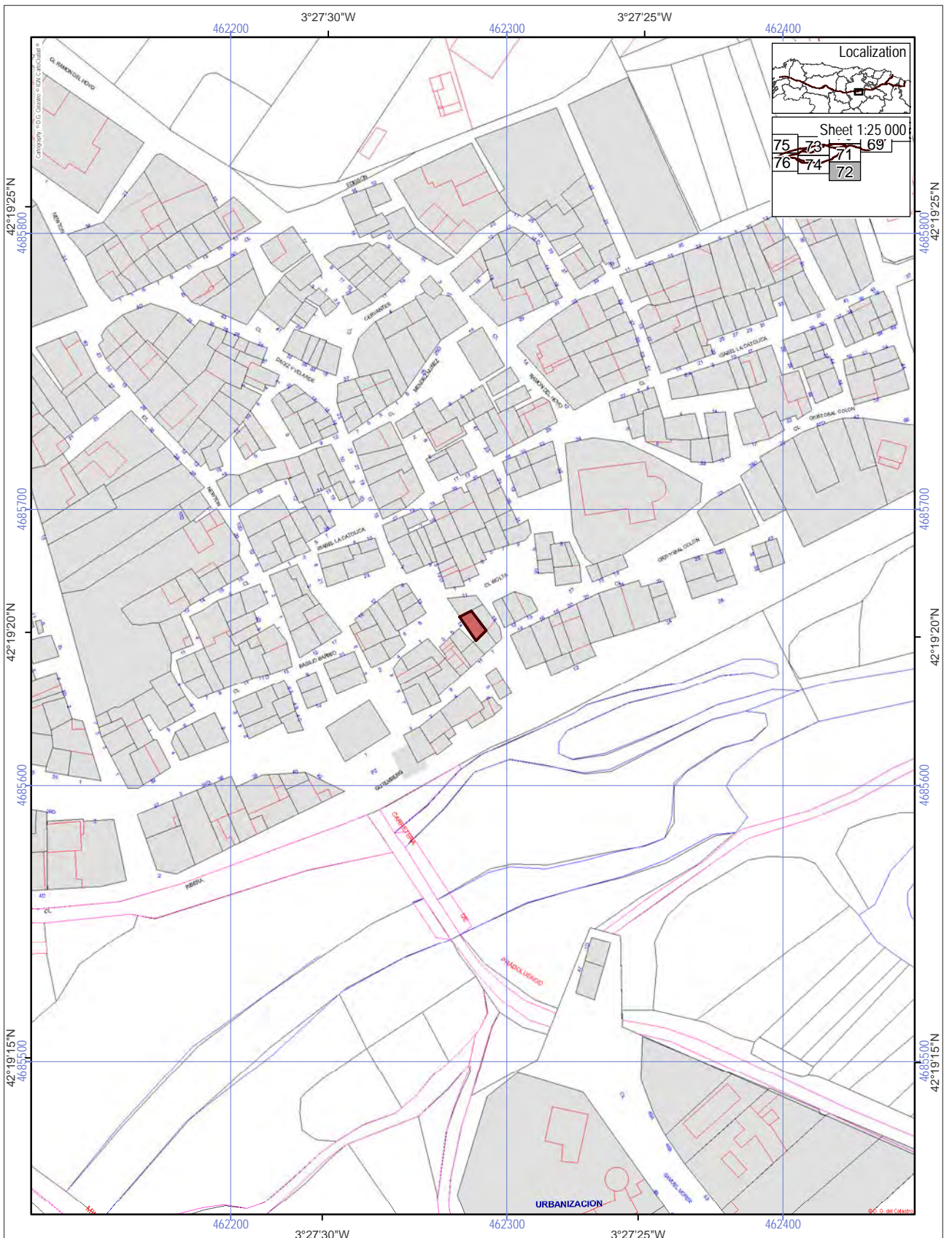


<ul style="list-style-type: none"> World Heritage Property Route of Santiago de Compostela Associated structures (0.0150 ha) Buffer zone of the World Heritage Property 	<p>Scale 1:2 000</p> <p>0 50 100 m</p> <p>ETRS 1989, UTM Zone 30</p>	<p>N</p>
--------------------------------------------------------------------------------------------------------------------------------------------------------------------------------------------------------------------------------------------------------------------------------------------------------------------------------------------------------------------------------------------------------------------------------------------------------------------------------------------------------------------------------------------------------------------------------------------------------------------------------------------------------------------------------------------------------------------------------------------------------------------------------------------------	----------------------------------------------------------------------	----------

ROUTE OF SANTIAGO DE COMPOSTELA. WORLD HERITAGE
Watemill by the Arlanzon river [1262]



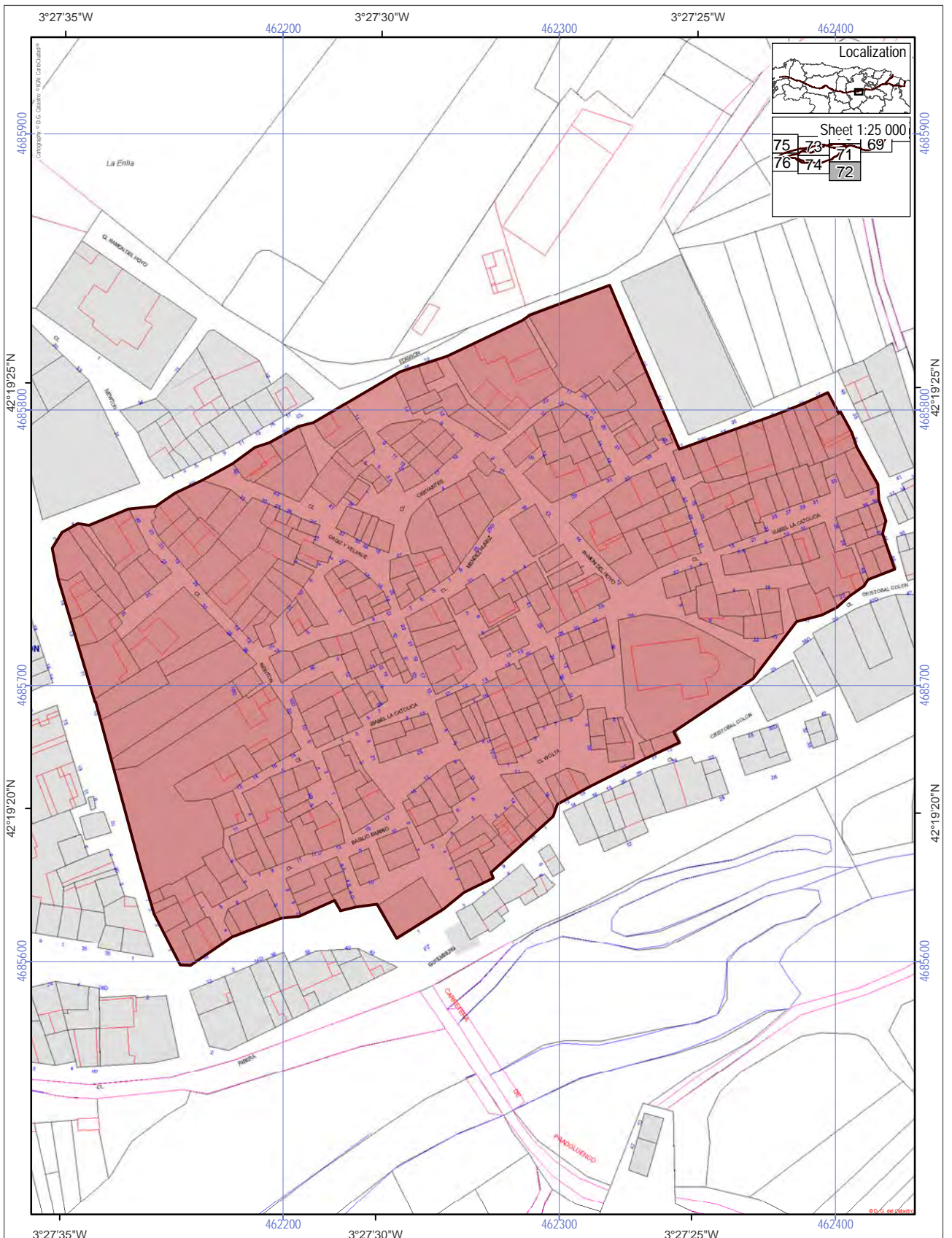
ROUTE OF SANTIAGO DE COMPOSTELA. WORLD HERITAGE
 Convento of San Bernabé [1263]



World Heritage Property
 Route of Santiago de Compostela
 Associated structures (0.0050 ha)
 Buffer zone of the World Heritage Property

Scale 1:2 000
 0 50 100 m
 ETRS 1989, UTM Zone 30

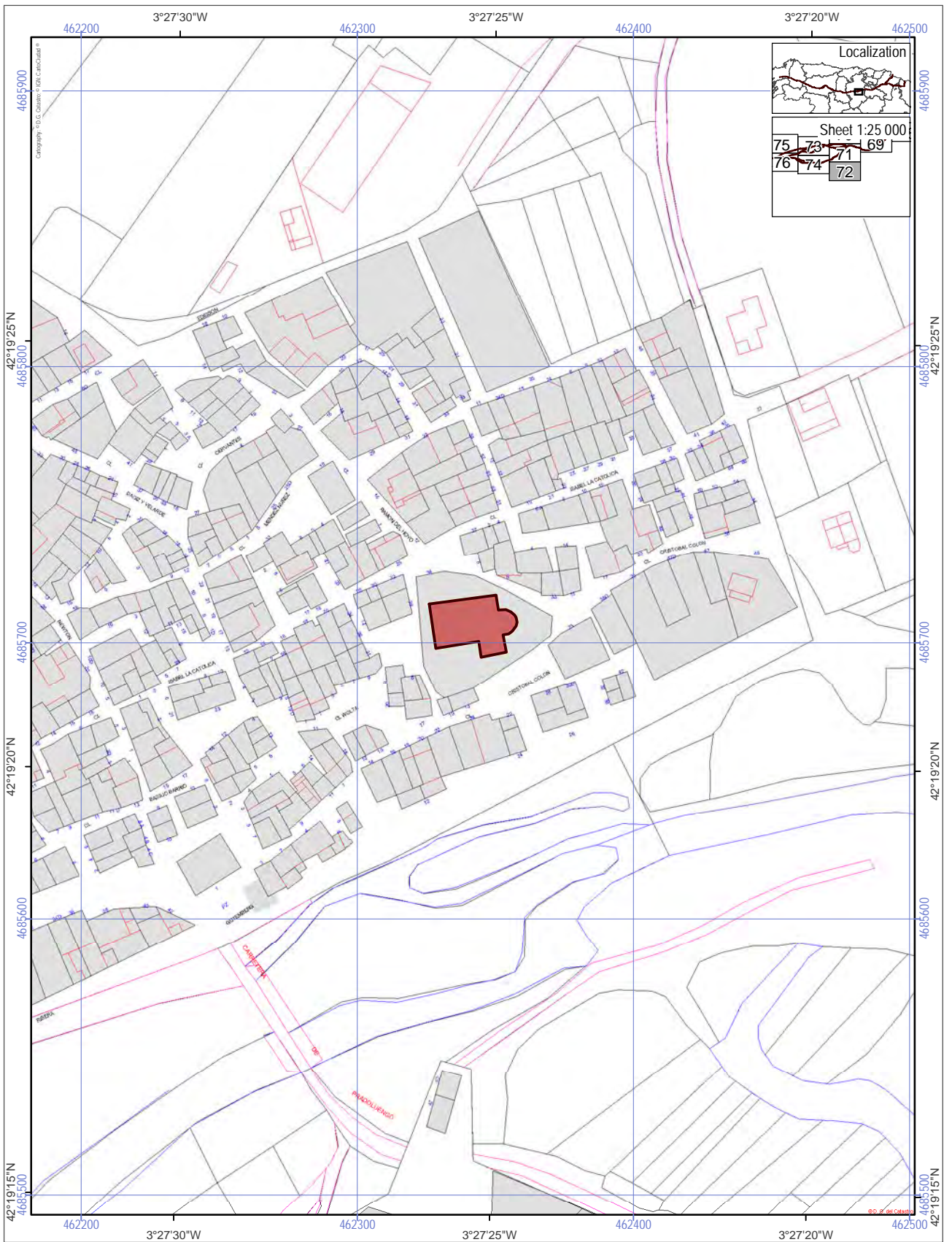
ROUTE OF SANTIAGO DE COMPOSTELA. WORLD HERITAGE
Country house [1264]




World Heritage Property
 Route of Santiago de Compostela
 Associated structures (4.4580 ha)
 Buffer zone of the World Heritage Property

Scale 1:2 000
 0 50 100 m
 ETRS 1989, UTM Zone 30

ROUTE OF SANTIAGO DE COMPOSTELA. WORLD HERITAGE
 Arlanzon [1265]



World Heritage Property

-  Route of Santiago de Compostela
-  Associated structures (0.0280 ha)
-  Buffer zone of the World Heritage Property

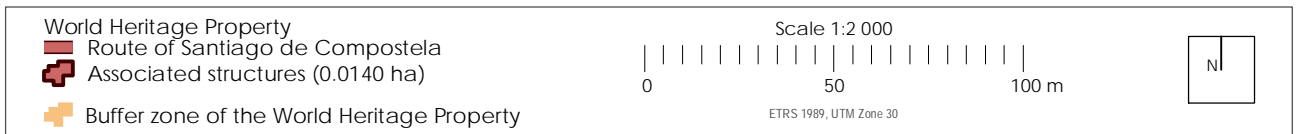
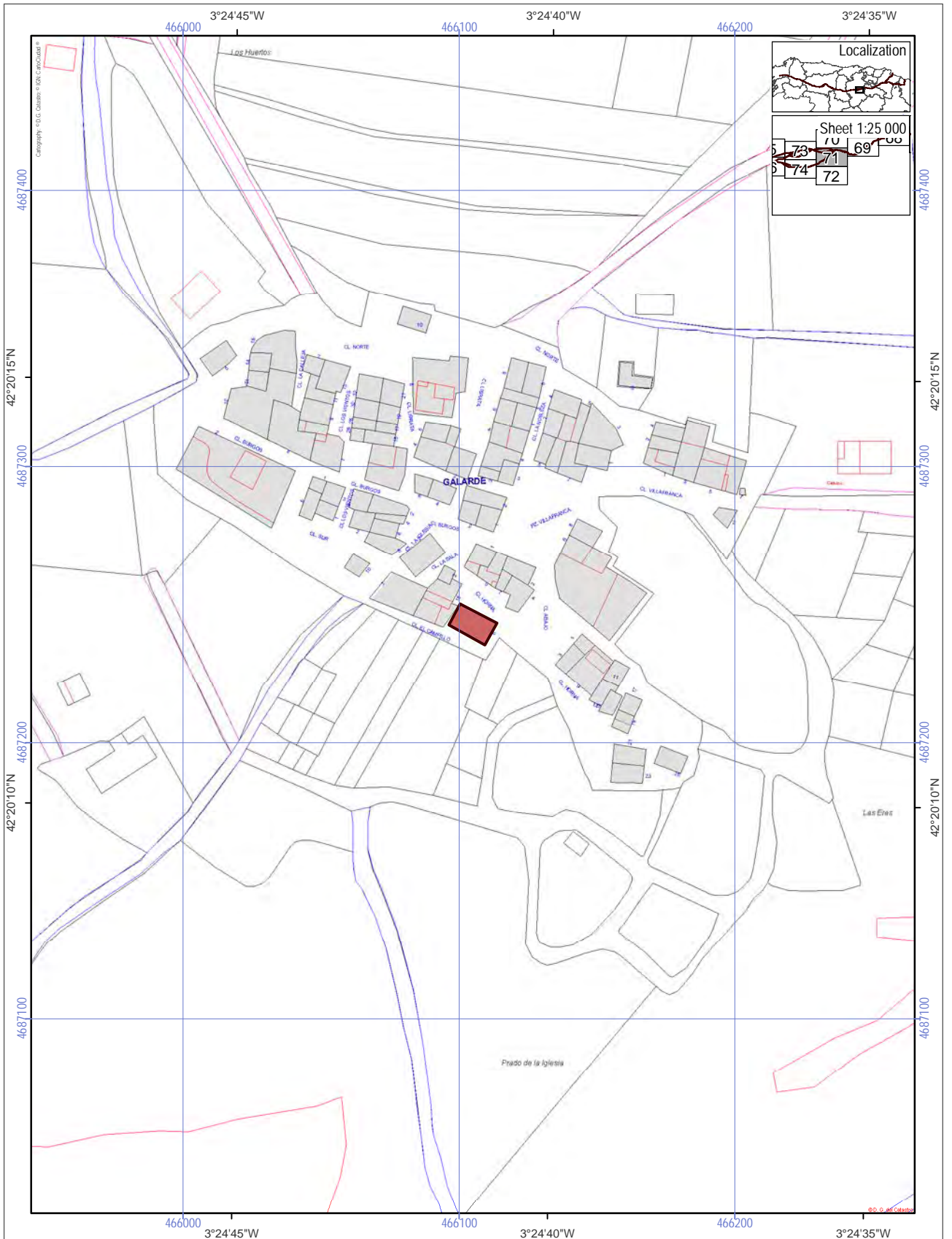
Scale 1:2 000

0 | 50 | 100 m

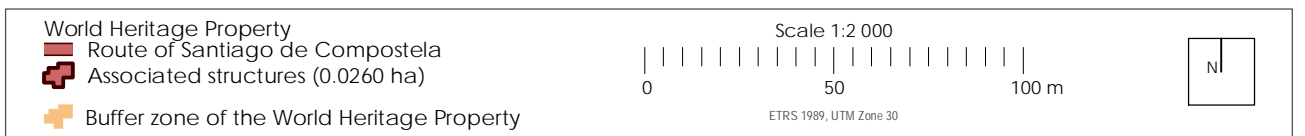
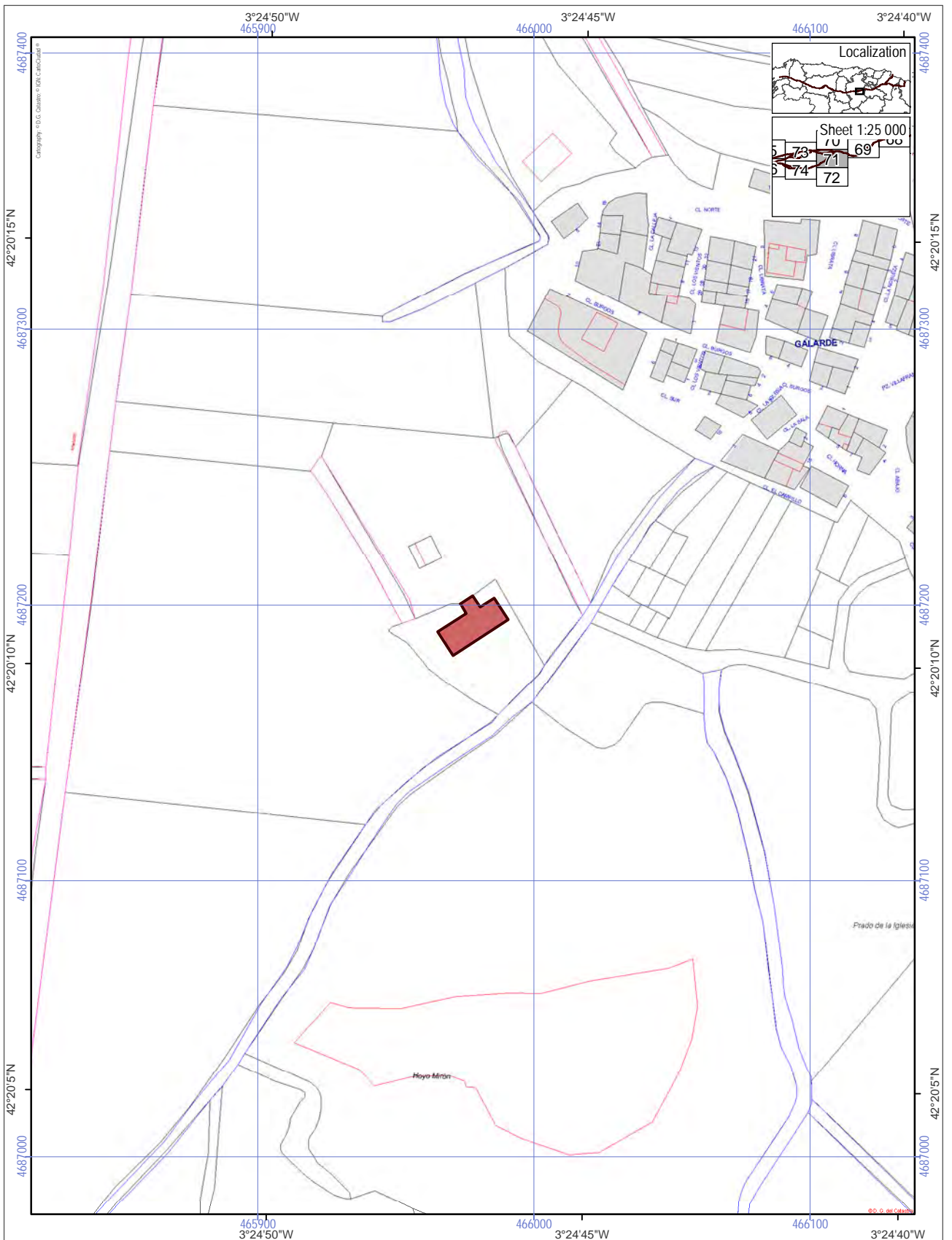
ETRS 1989, UTM Zone 30



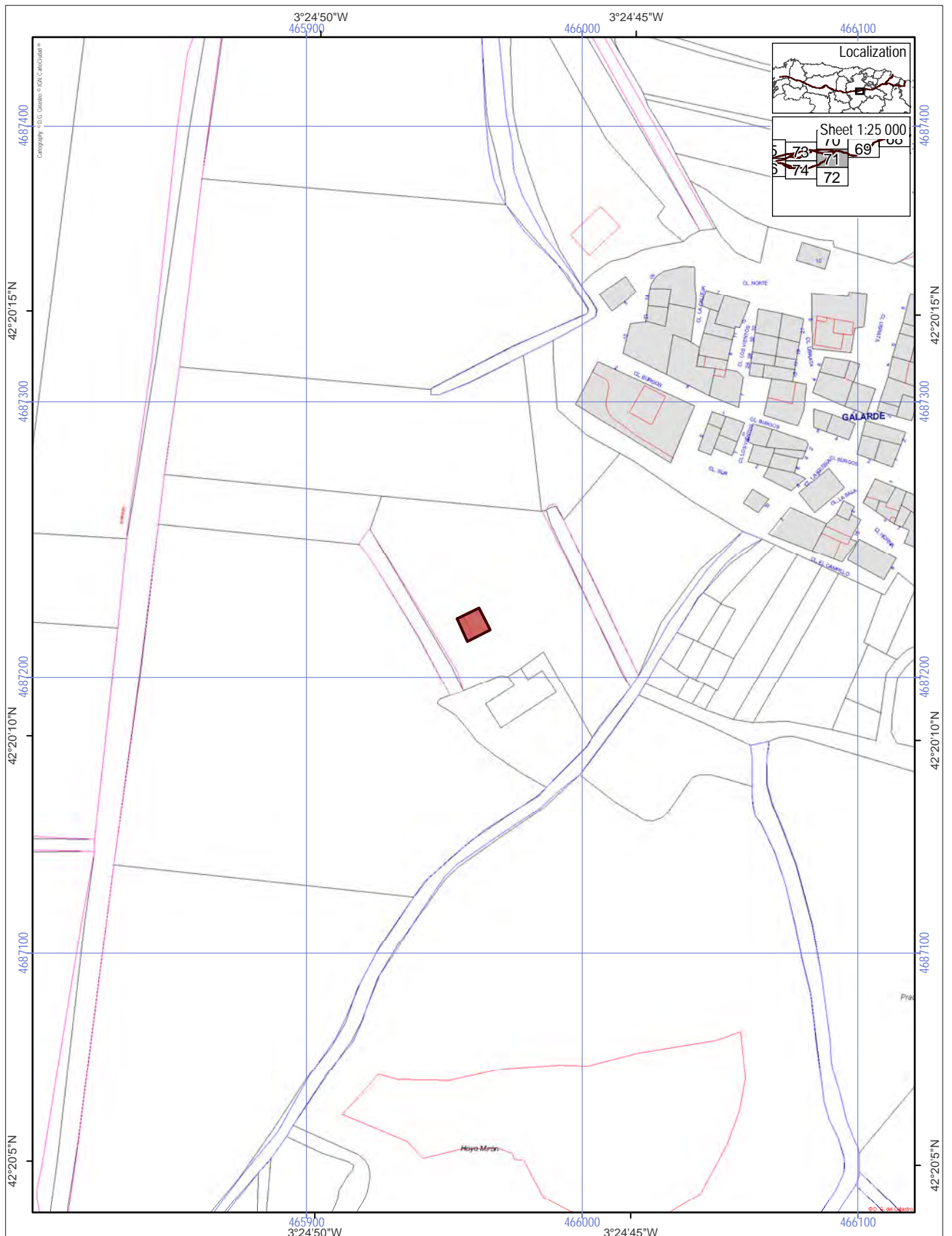
ROUTE OF SANTIAGO DE COMPOSTELA. WORLD HERITAGE
Church of San Miguel [1266]






ROUTE OF SANTIAGO DE COMPOSTELA. WORLD HERITAGE House [1267]

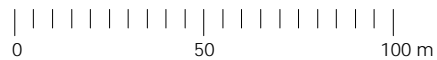


ROUTE OF SANTIAGO DE COMPOSTELA. WORLD HERITAGE
Church of San Lorenzo [1268]



- World Heritage Property
-  Route of Santiago de Compostela
-  Associated structures (0.0080 ha)
-  Buffer zone of the World Heritage Property

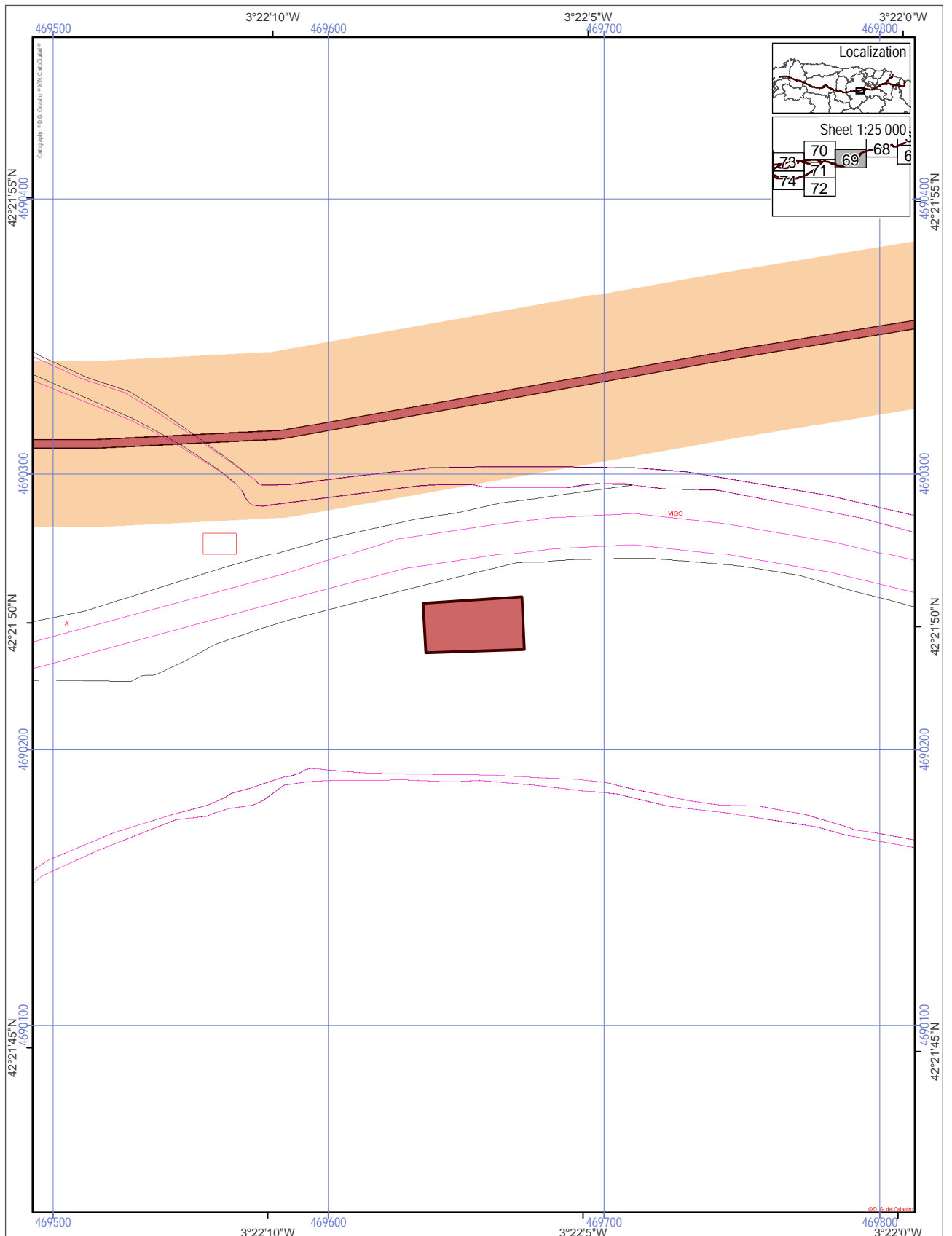
Scale 1:2 000



ETRS 1989, UTM Zone 30



ROUTE OF SANTIAGO DE COMPOSTELA. WORLD HERITAGE
Hermitage of Volde [1269]



World Heritage Property

- Route of Santiago de Compostela
- Associated structures (0.0670 ha)
- Buffer zone of the World Heritage Property

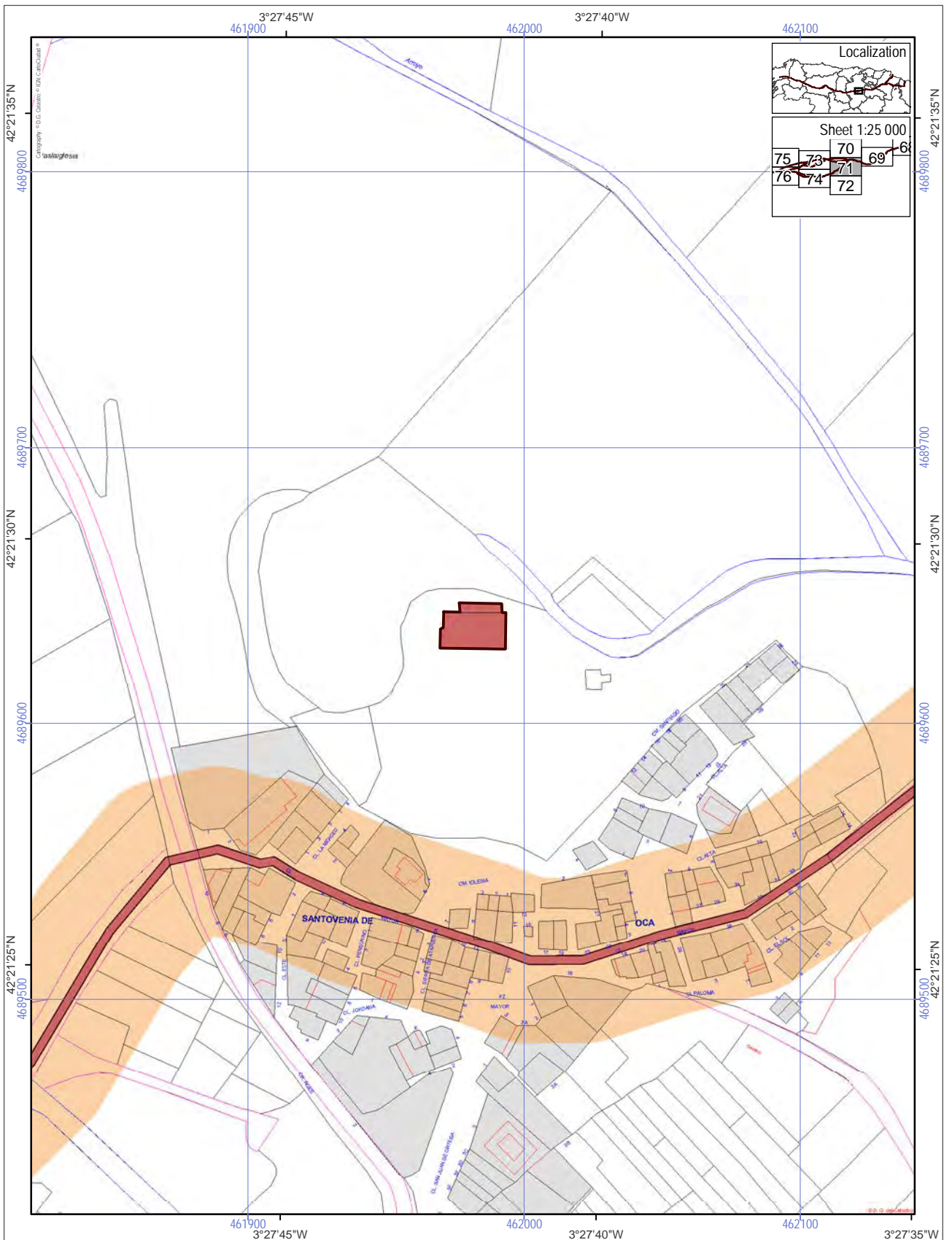
Scale 1:2000

0 50 100 m

ETRS 1989, UTM Zone 30

NI

ROUTE OF SANTIAGO DE COMPOSTELA. WORLD HERITAGE
Fountain of el carnero (of the ram) [1270]



World Heritage Property

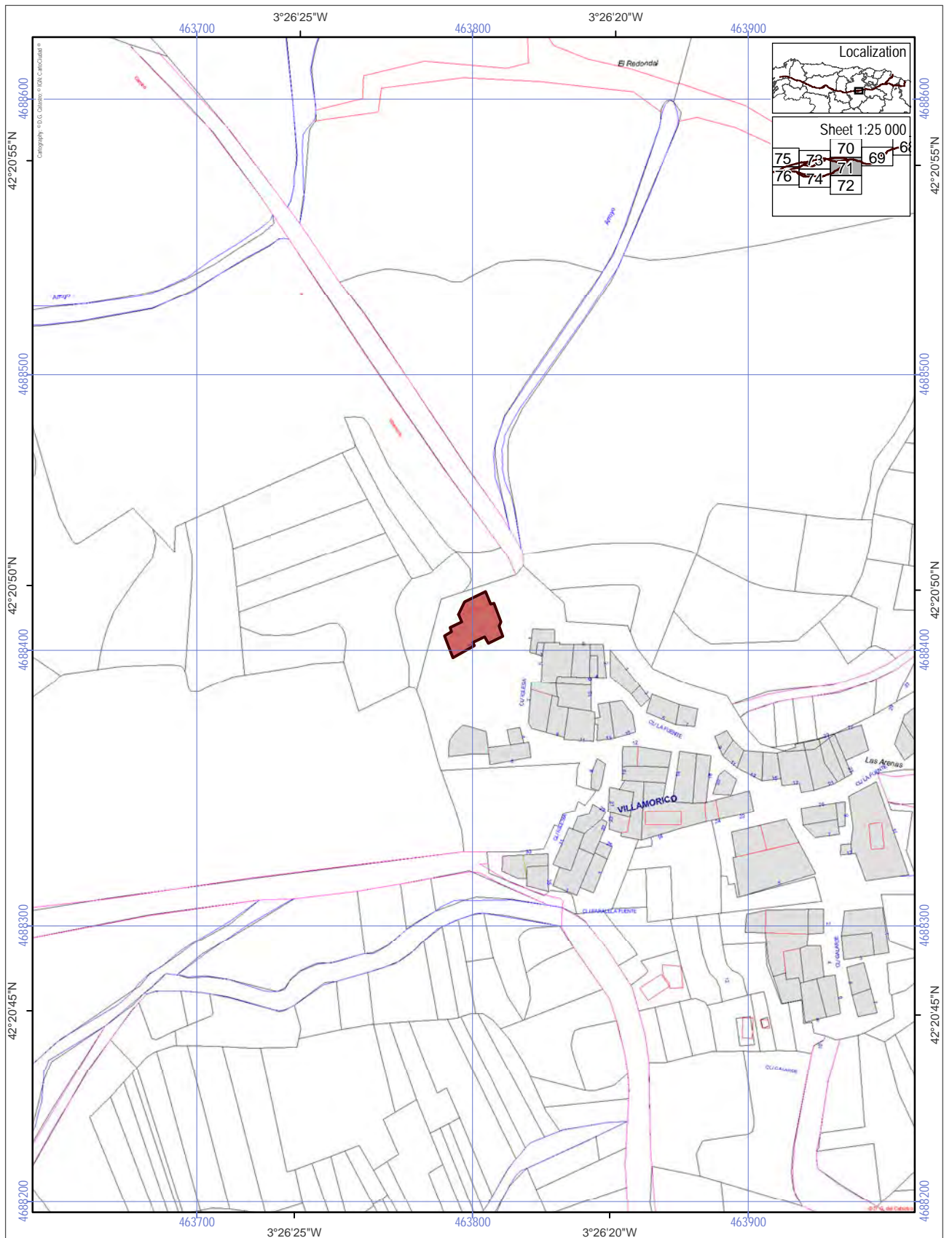
- Route of Santiago de Compostela
- Associated structures (0.0290 ha)
- Buffer zone of the World Heritage Property

Scale 1:2 000

0 | 50 | 100 m

ETRS 1989, UTM Zone 30

ROUTE OF SANTIAGO DE COMPOSTELA. WORLD HERITAGE
Church of Virgen de las Mercedes (Virgin of Mercy) [1271]

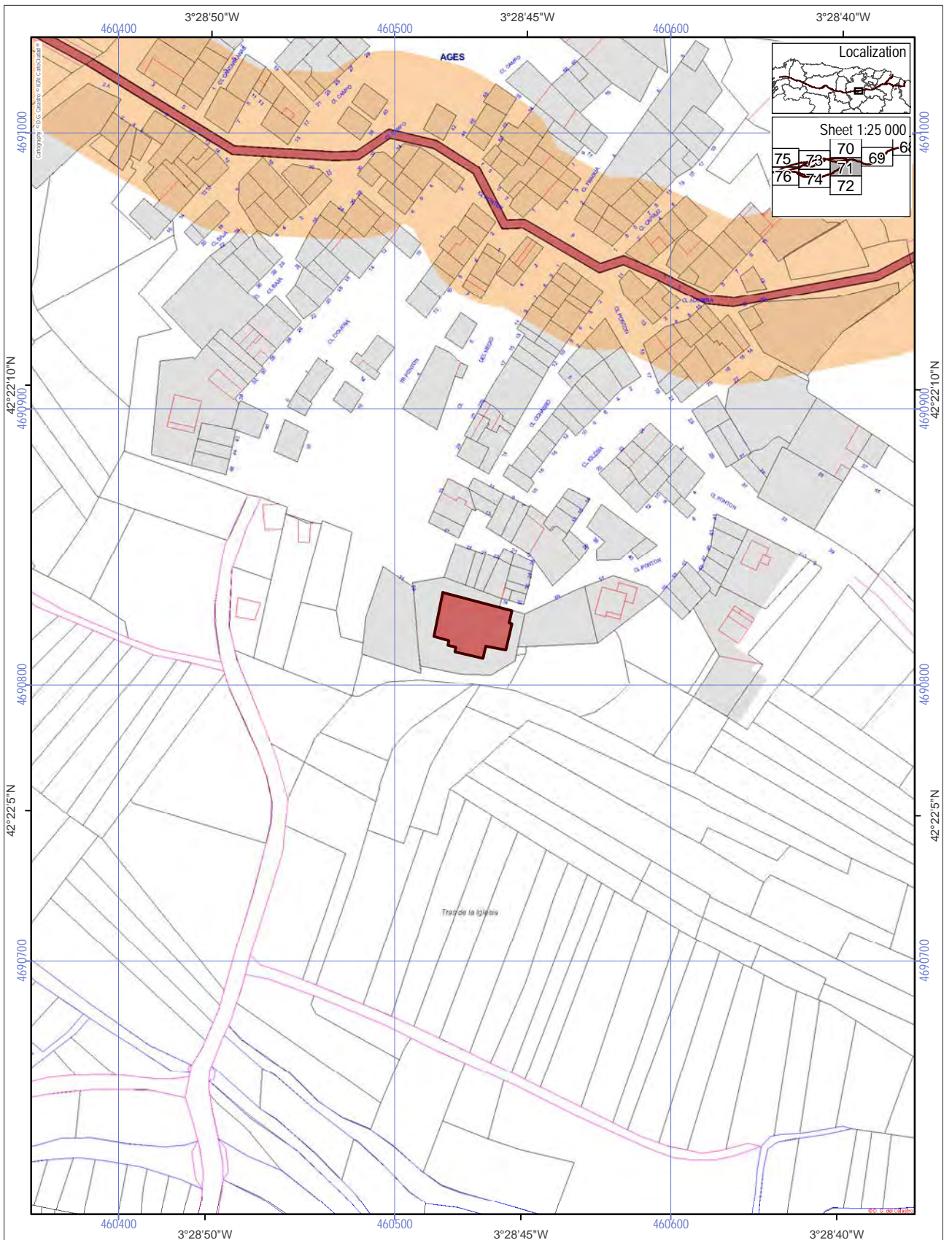


World Heritage Property
 Route of Santiago de Compostela
 Associated structures (0.0280 ha)
 Buffer zone of the World Heritage Property




Scale 1:2 000
 0 50 100 m
 ETRS 1989, UTM Zone 30

North Arrow

ROUTE OF SANTIAGO DE COMPOSTELA. WORLD HERITAGE
 Church of San Miguel [1272]



World Heritage Property

-  Route of Santiago de Compostela
-  Associated structures (0.0770 ha)
-  Buffer zone of the World Heritage Property

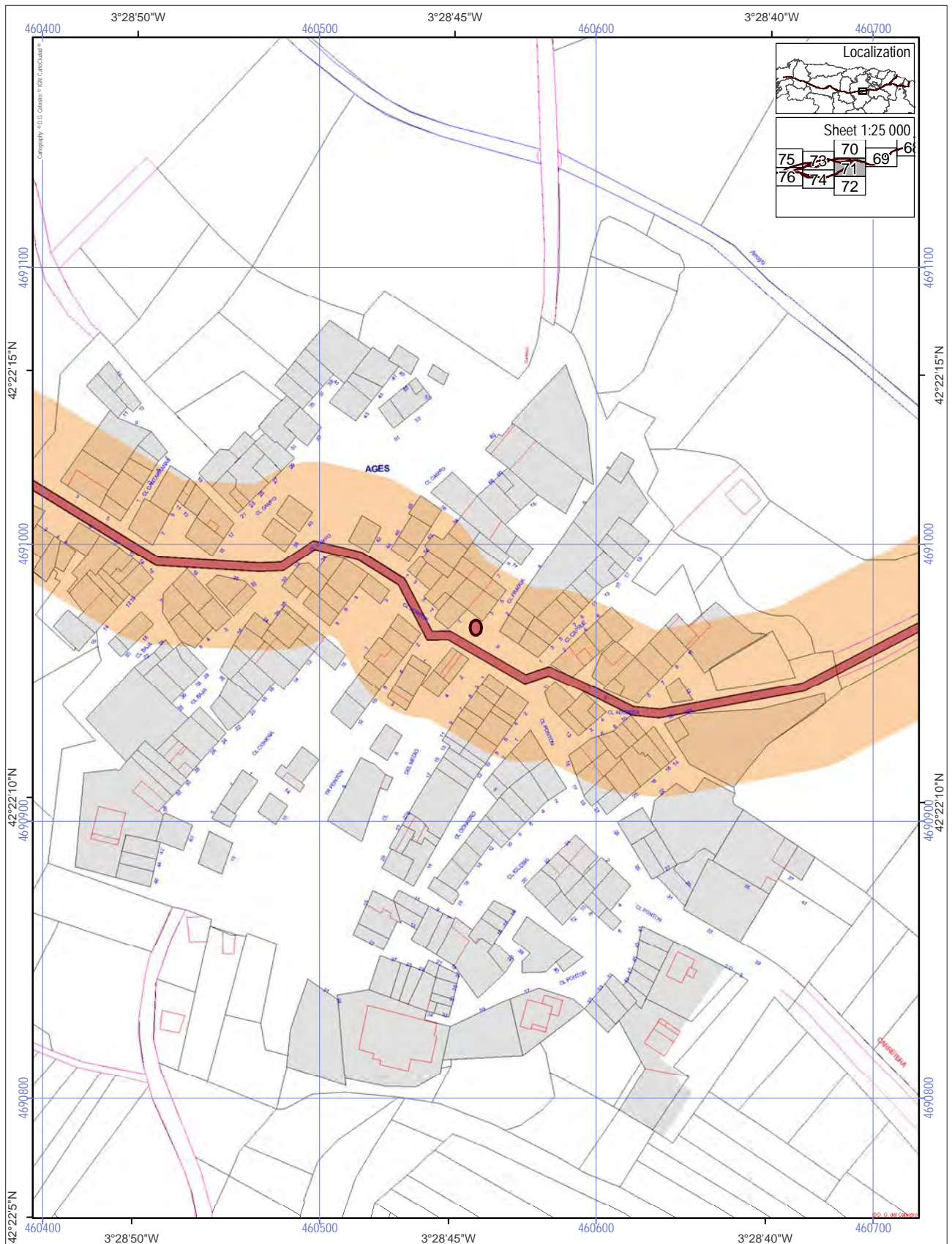
Scale 1:25 000

0 | 50 | 100 m

ETRS 1989, UTM Zone 30

N

ROUTE OF SANTIAGO DE COMPOSTELA. WORLD HERITAGE
Church of Santa Eulalia de Mérida [1273]



Localization

Sheet 1:25 000

75	73	70	69	68
76	74	71	72	

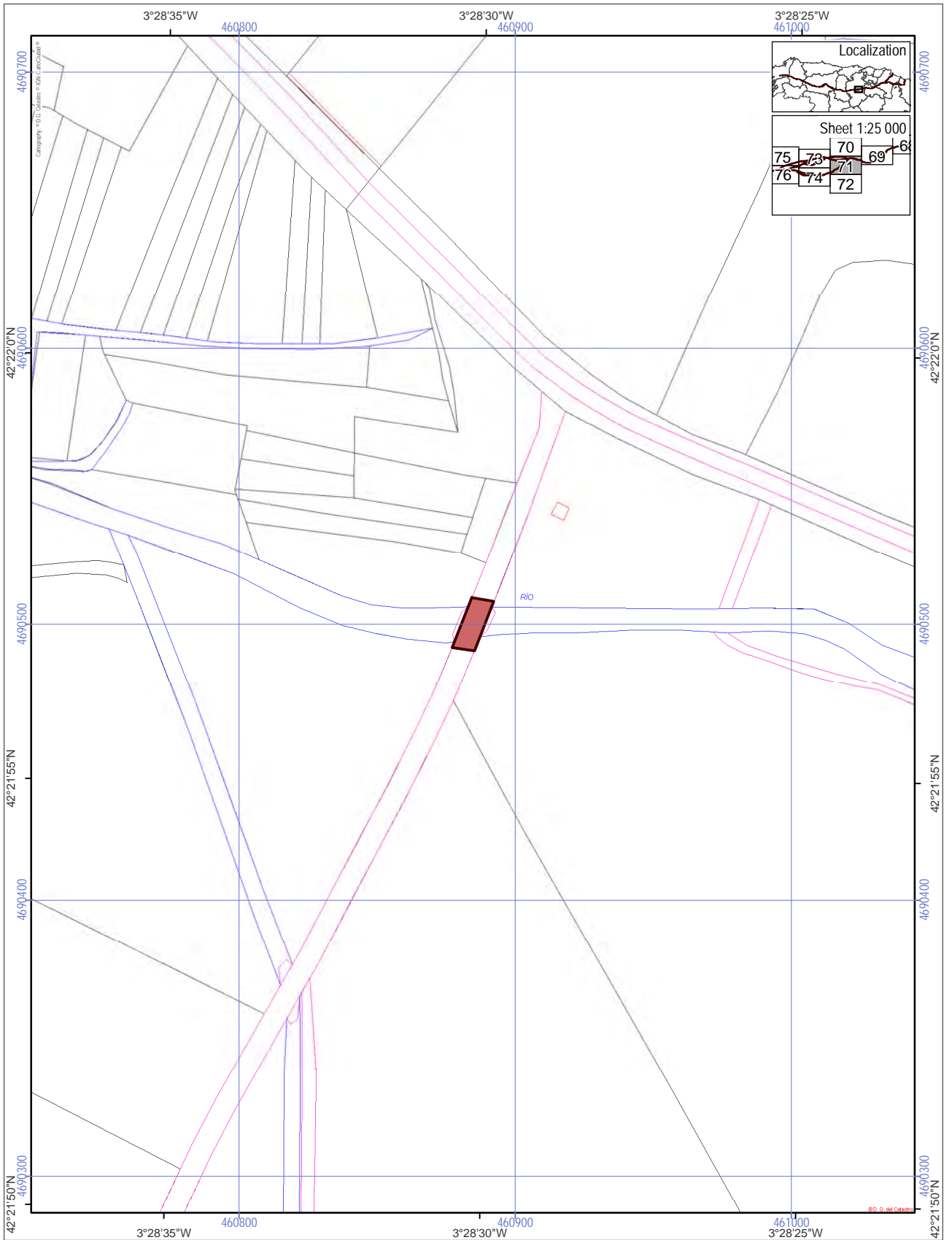
World Heritage Property

- Route of Santiago de Compostela
- Associated structures (0.0040 ha)
- Buffer zone of the World Heritage Property

Scale 1:2 000

ETRS 1989, UTM Zone 30

ROUTE OF SANTIAGO DE COMPOSTELA. WORLD HERITAGE
 Fountain in Principal street (main street) [1274]



World Heritage Property

Route of Santiago de Compostela

Associated structures (0.0050 ha)

Buffer zone of the World Heritage Property

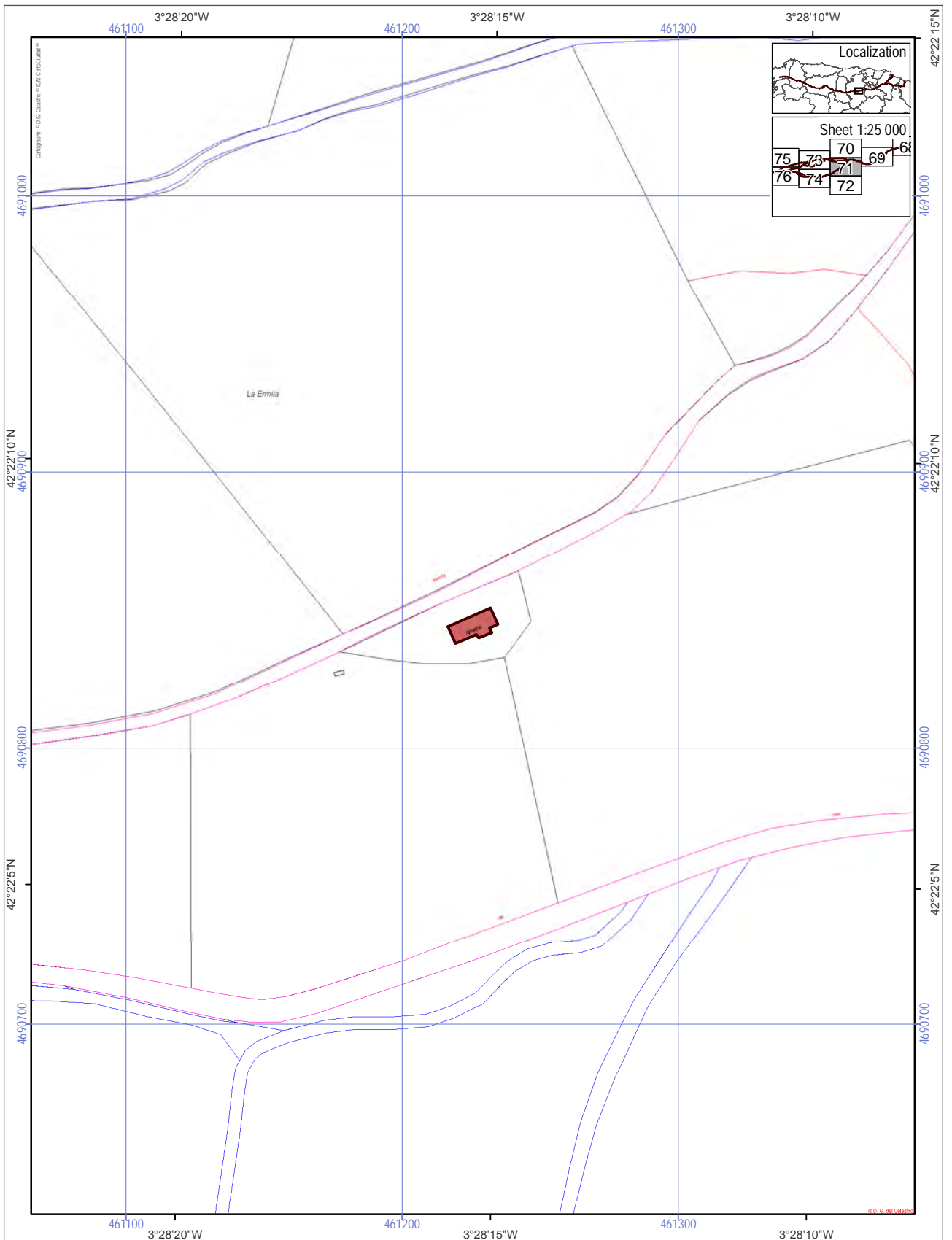
Scale 1:2 000

0 50 100 m

ETRS 1989, UTM Zone 30

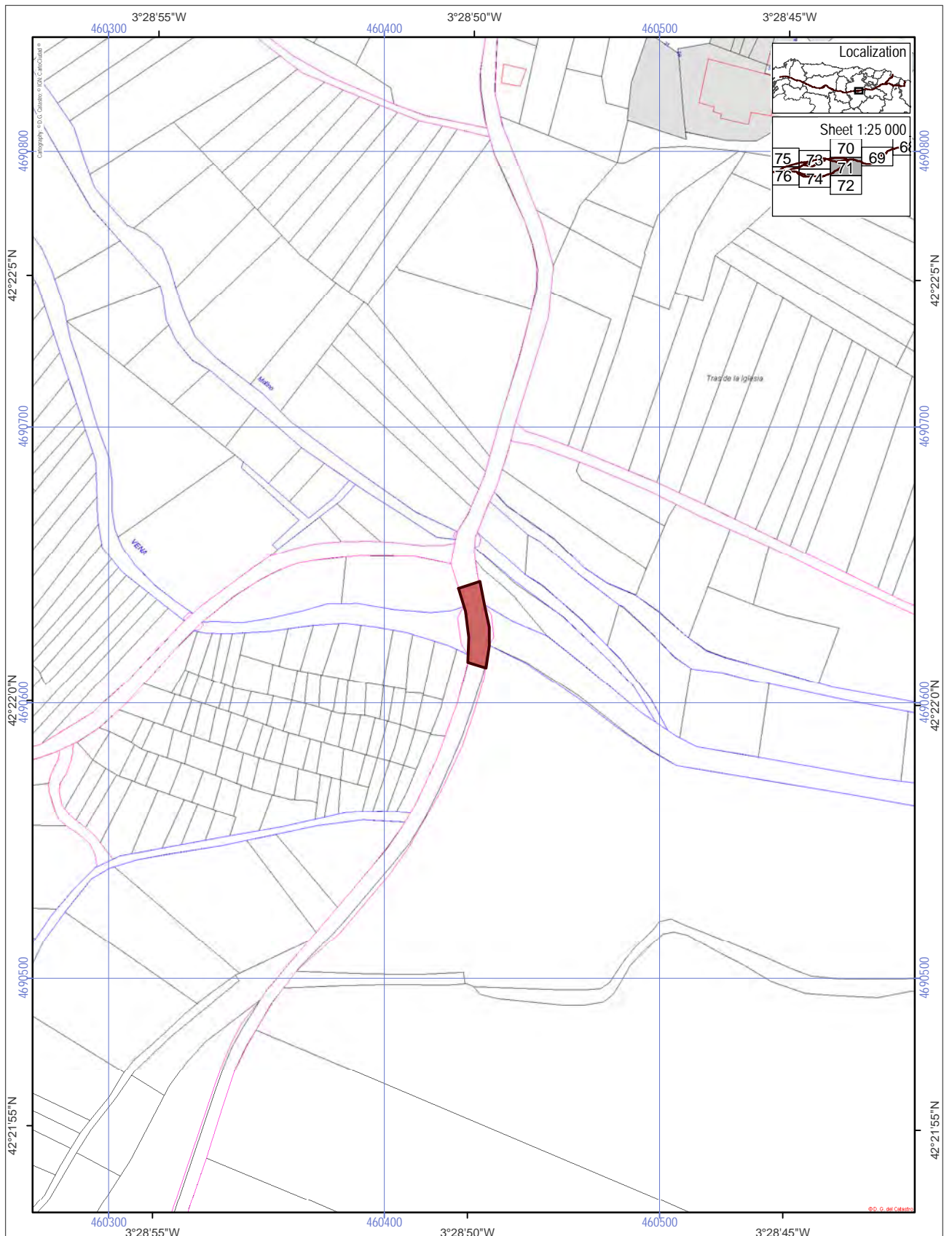
NI

ROUTE OF SANTIAGO DE COMPOSTELA. WORLD HERITAGE
 Medieval Bridge over the Vera river [1275]



<ul style="list-style-type: none"> World Heritage Property Route of Santiago de Compostela Associated structures (0.0140 ha) Buffer zone of the World Heritage Property 	<p>Scale 1:2 000</p> <p>0 50 100 m</p> <p>ETRS 1989, UTM Zone 30</p>	
--------------------------------------------------------------------------------------------------------------------------------------------------------------------------------------------------------------------------------------------------------------------------------------------------------------------------------------------------------------------------------------------------------------------------------------------------------------------------------------------------------------------------------------------------------------------------------------------------------------------------------------------------------------------------------------------------------------------------------------------------------------------------------------------------	----------------------------------------------------------------------	--

ROUTE OF SANTIAGO DE COMPOSTELA. WORLD HERITAGE
Hermitage of Virgen del Rebollo [1276]



World Heritage Property

Route of Santiago de Compostela

Associated structures (0.0140 ha)

Buffer zone of the World Heritage Property

Scale 1:25 000

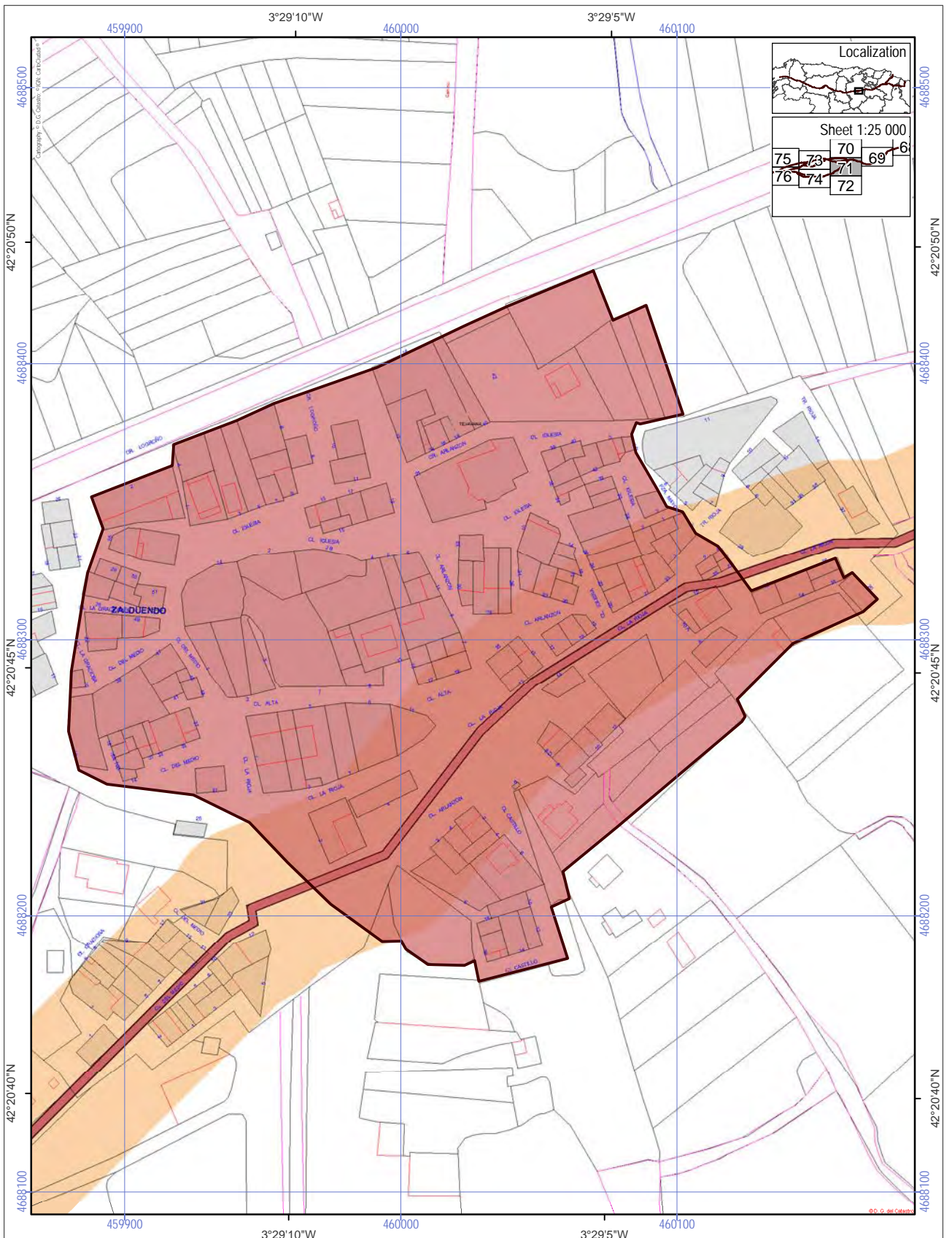
0 50 100 m

ETRS 1989, UTM Zone 30

North arrow (N)

ROUTE OF SANTIAGO DE COMPOSTELA. WORLD HERITAGE

Bridge of la cigüeña (Stork Bridge) [1277]



World Heritage Property

Route of Santiago de Compostela

Associated structures (4.1440 ha)

Buffer zone of the World Heritage Property

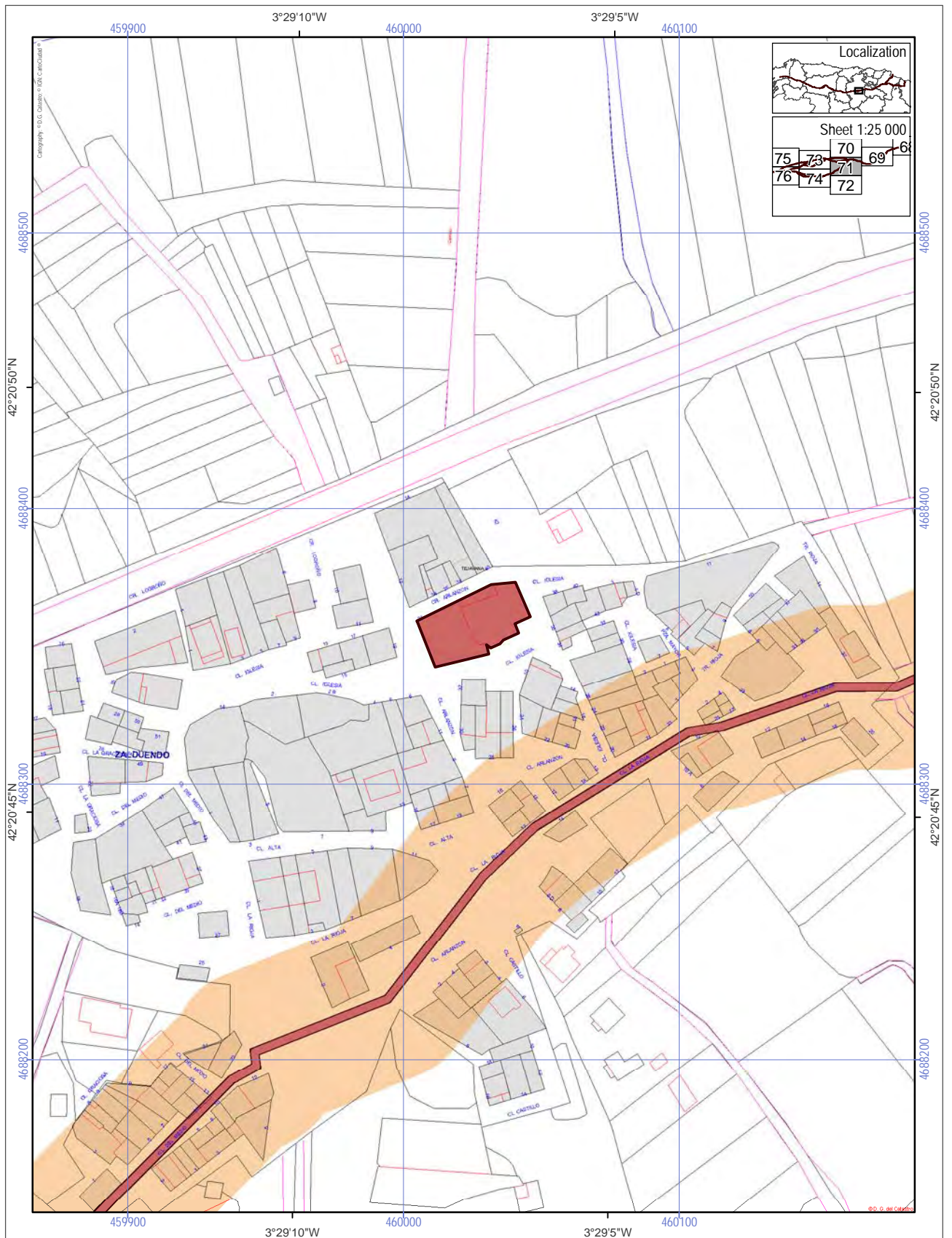
Scale 1:2 000

0 50 100 m

ETRS 1989, UTM Zone 30

NI

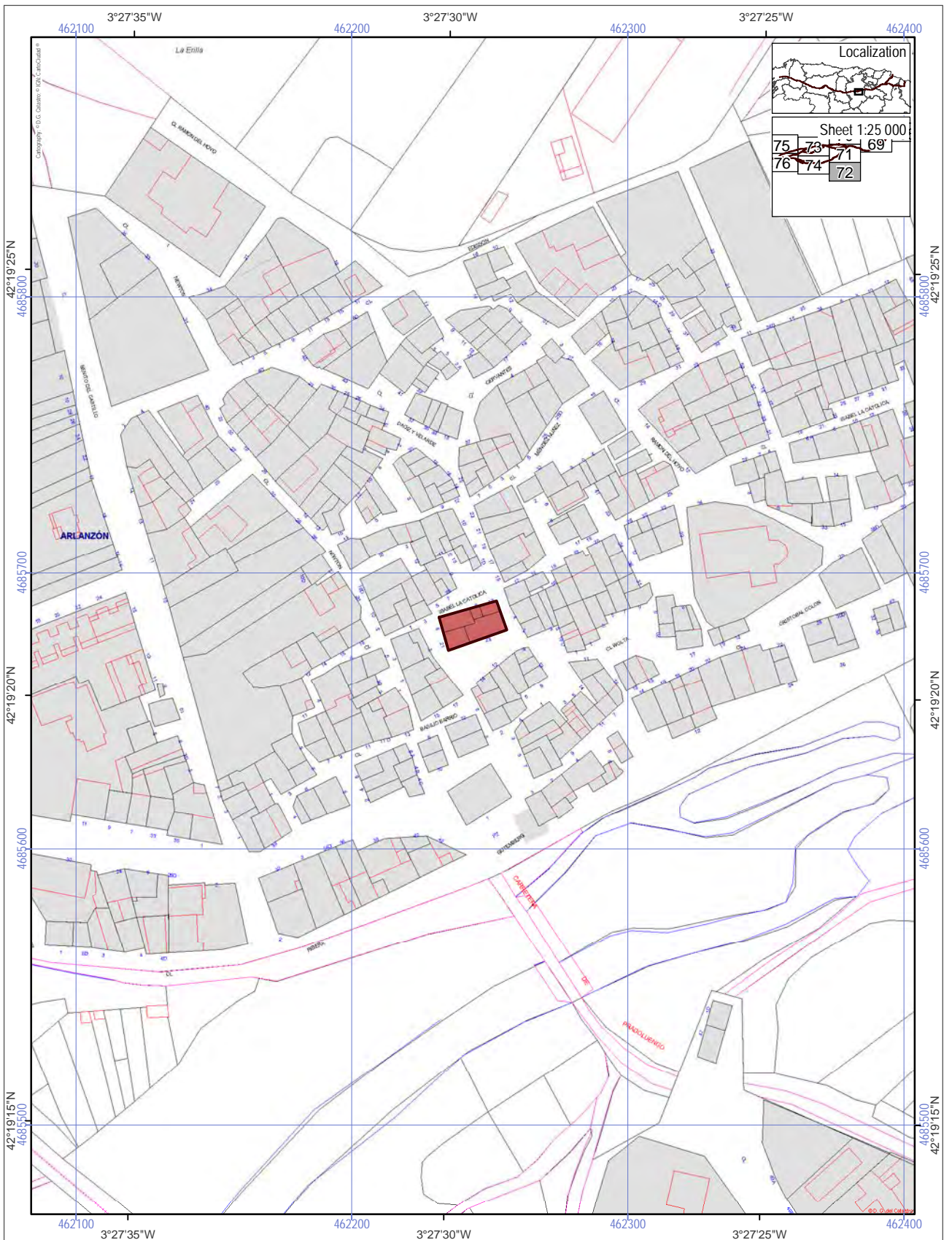
ROUTE OF SANTIAGO DE COMPOSTELA. WORLD HERITAGE
Zaldueño [1278]



World Heritage Property
 Route of Santiago de Compostela
 Associated structures (0.0720 ha)
 Buffer zone of the World Heritage Property

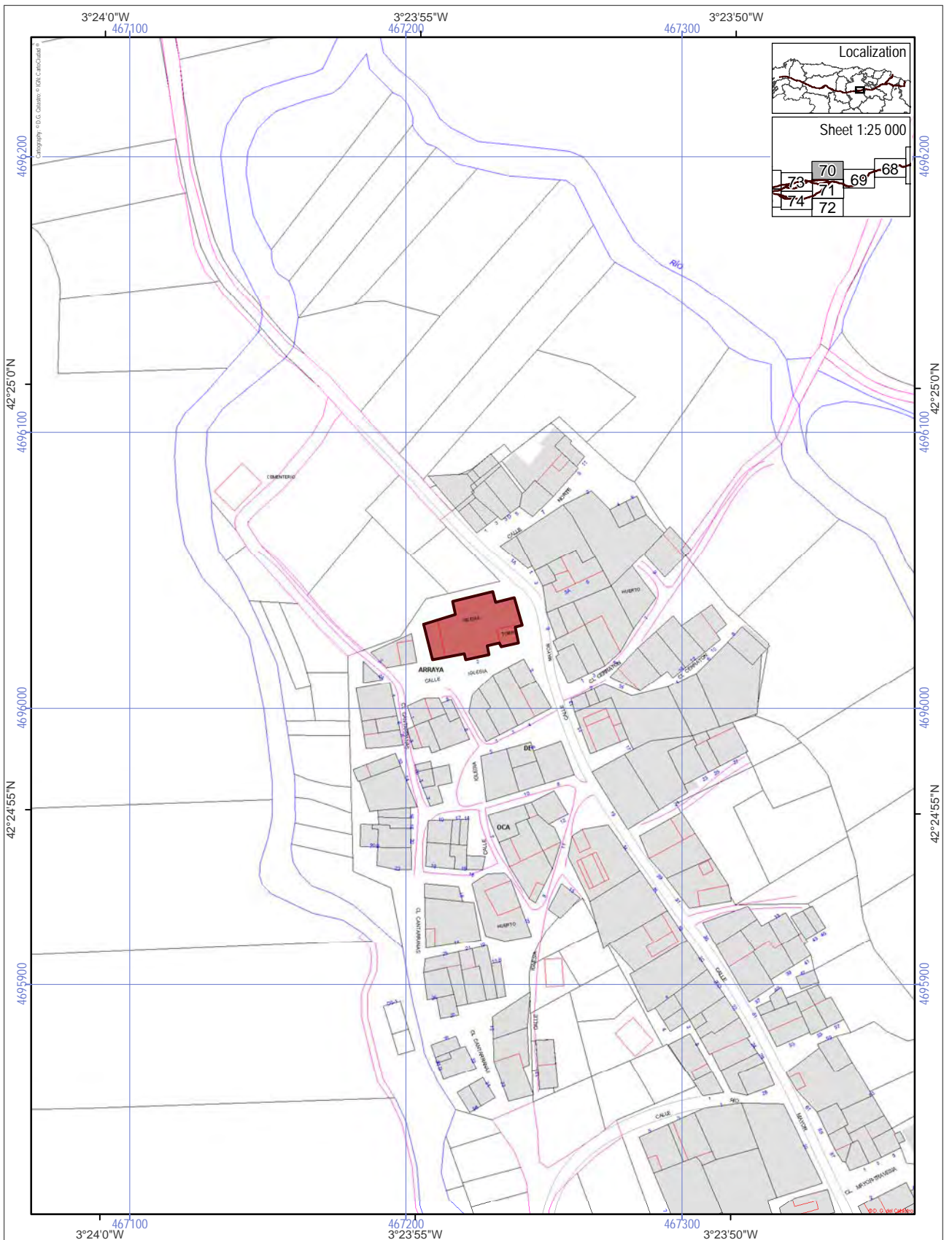
Scale 1:2 000
 0 50 100 m
 ETRS 1989, UTM Zone 30

ROUTE OF SANTIAGO DE COMPOSTELA. WORLD HERITAGE
 Church of Ascensión [1280]






<ul style="list-style-type: none"> World Heritage Property Route of Santiago de Compostela Associated structures (0.0270 ha) Buffer zone of the World Heritage Property 	<p>Scale 1:2 000</p> <p>0 50 100 m</p>	<p>N</p>
ETRS 1989, UTM Zone 30		

ROUTE OF SANTIAGO DE COMPOSTELA. WORLD HERITAGE
Private house [1281]




World Heritage Property

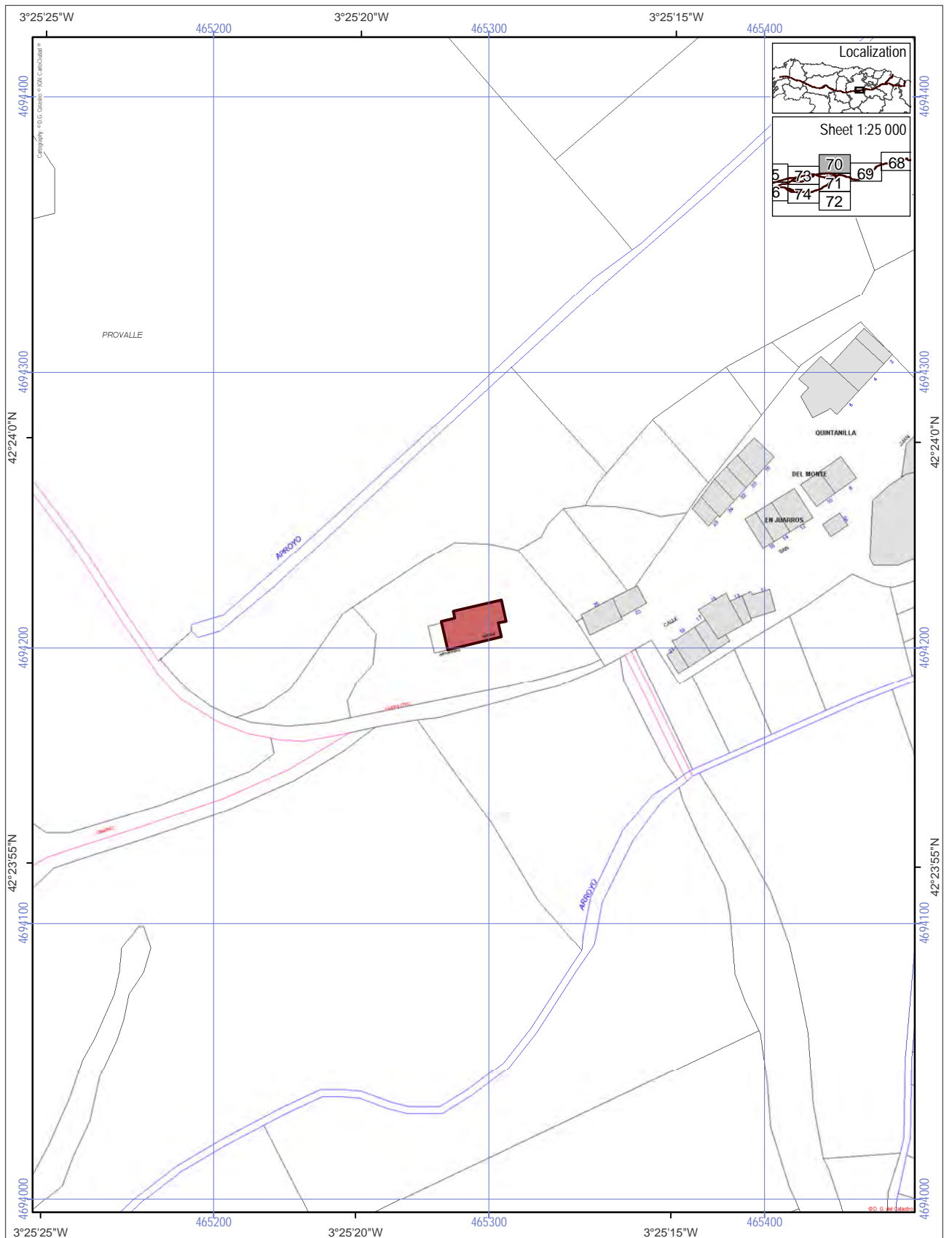
-  Route of Santiago de Compostela
-  Associated structures (0.0600 ha)
-  Buffer zone of the World Heritage Property

Scale 1:2 000

0 50 100 m

ETRS 1989, UTM Zone 30



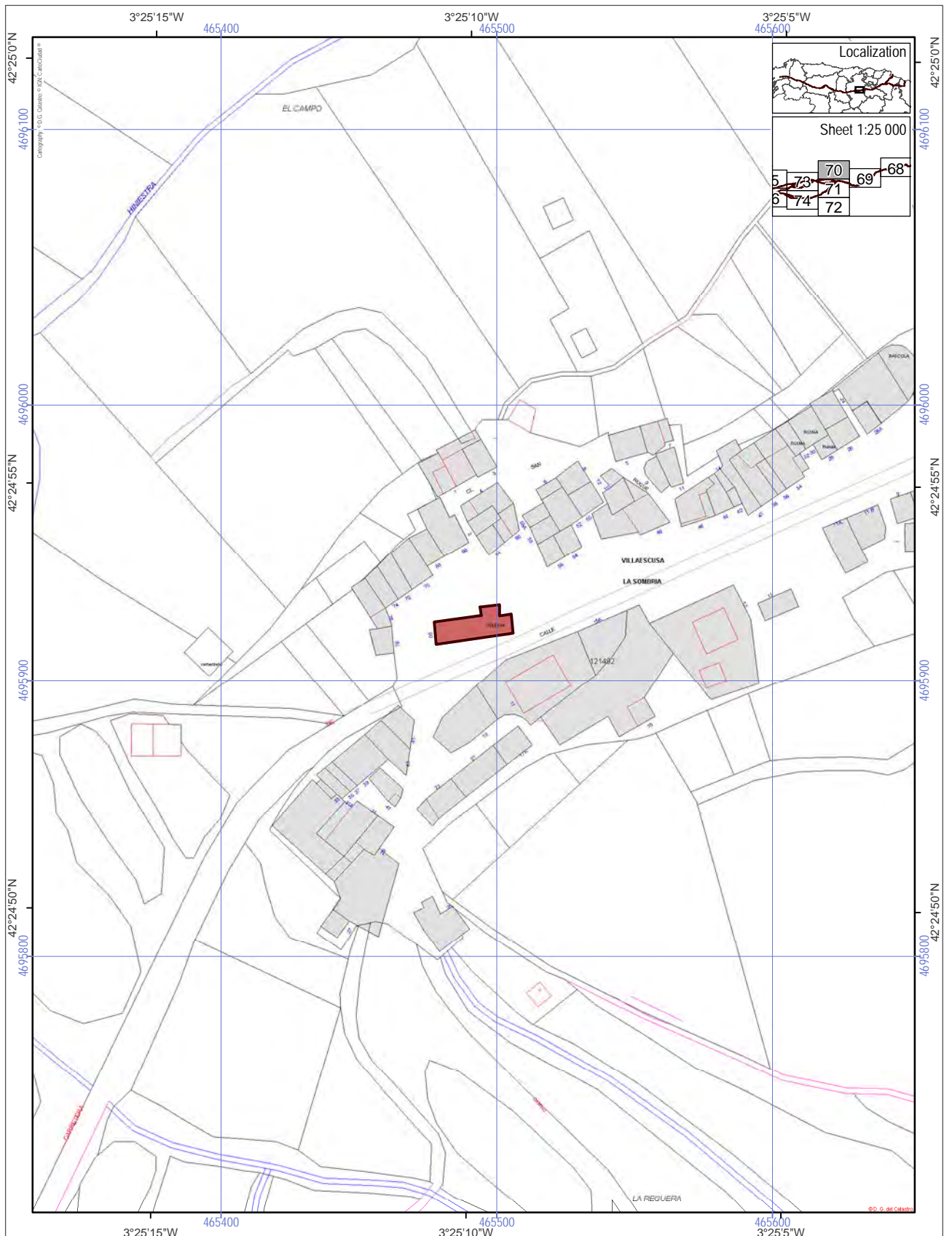


World Heritage Property
 Route of Santiago de Compostela
 Associated structures (0.0210 ha)
 Buffer zone of the World Heritage Property


Scale 1:2 000
 0 50 100 m
 ETRS 1989, UTM Zone 30

North Arrow

ROUTE OF SANTIAGO DE COMPOSTELA. WORLD HERITAGE
 Church of San Juan Degollado [1283]



World Heritage Property

-  Route of Santiago de Compostela
-  Associated structures (0.0240 ha)
-  Buffer zone of the World Heritage Property

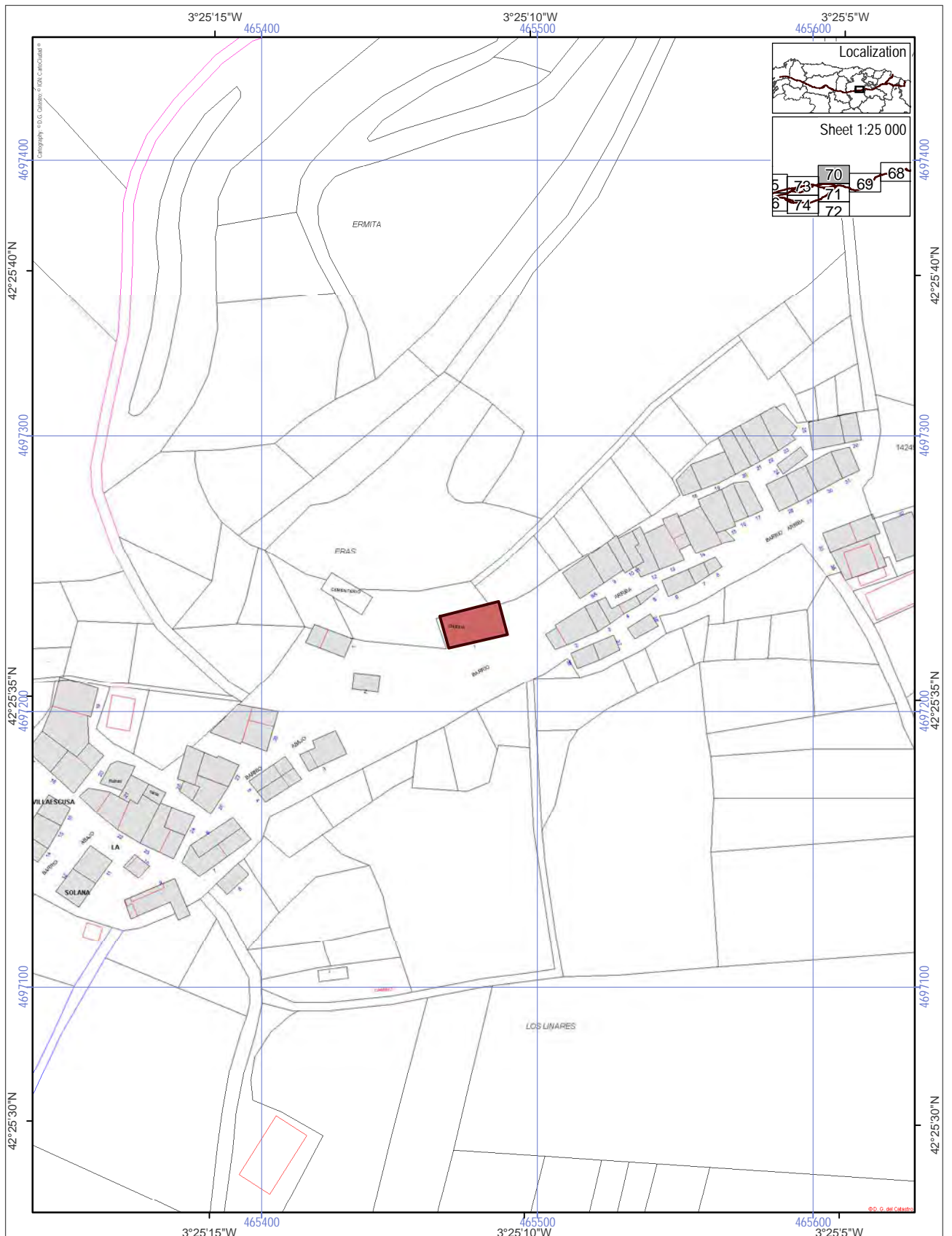
Scale 1:2 000

0 | 50 | 100 m


ETRS 1989, UTM Zone 30



ROUTE OF SANTIAGO DE COMPOSTELA. WORLD HERITAGE
Church of Nuestra Señora De Arriba [1284]



World Heritage Property

-  Route of Santiago de Compostela
-  Associated structures (0.0310 ha)
-  Buffer zone of the World Heritage Property

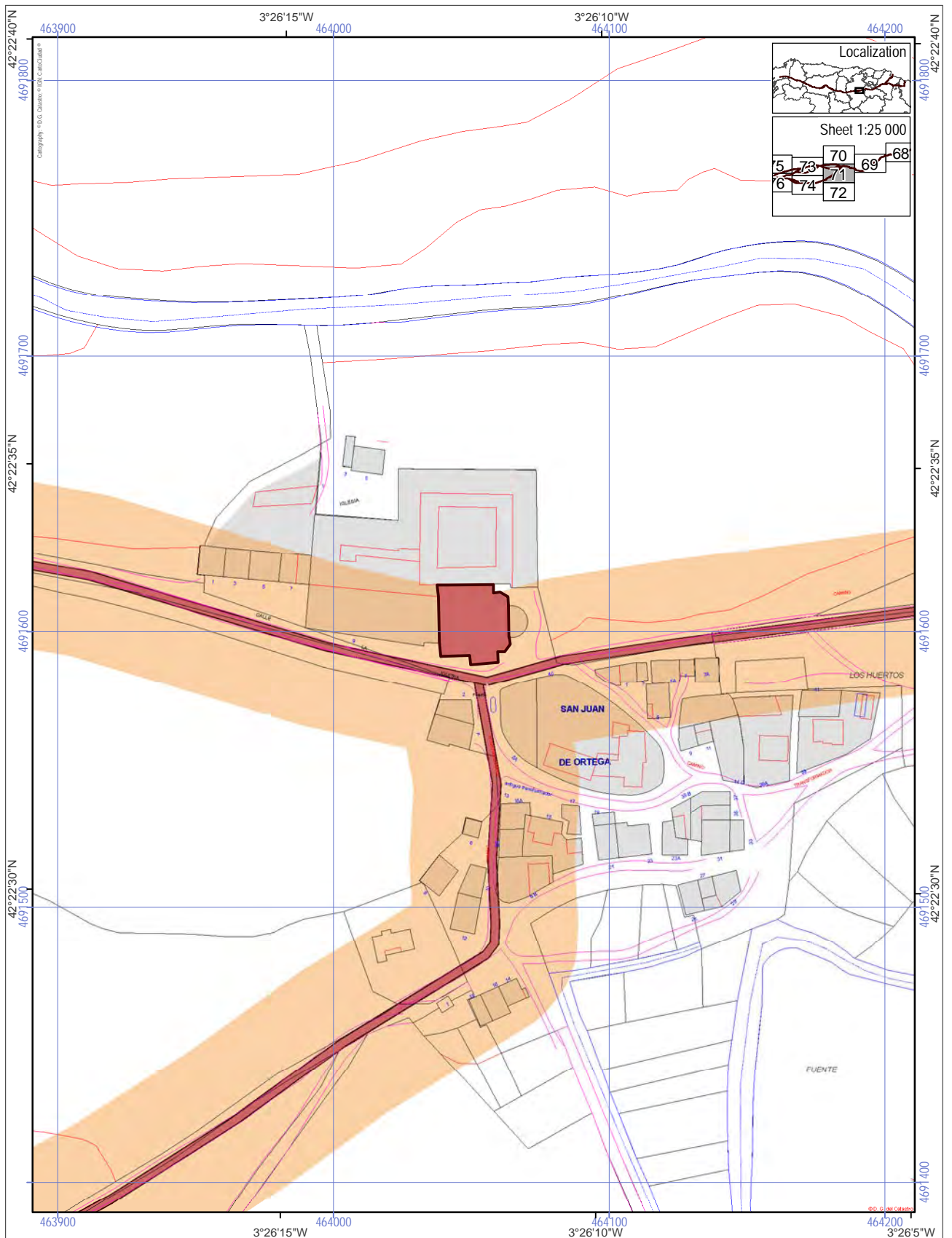
Scale 1:2 000

0 | 50 | 100 m

ETRS 1989, UTM Zone 30

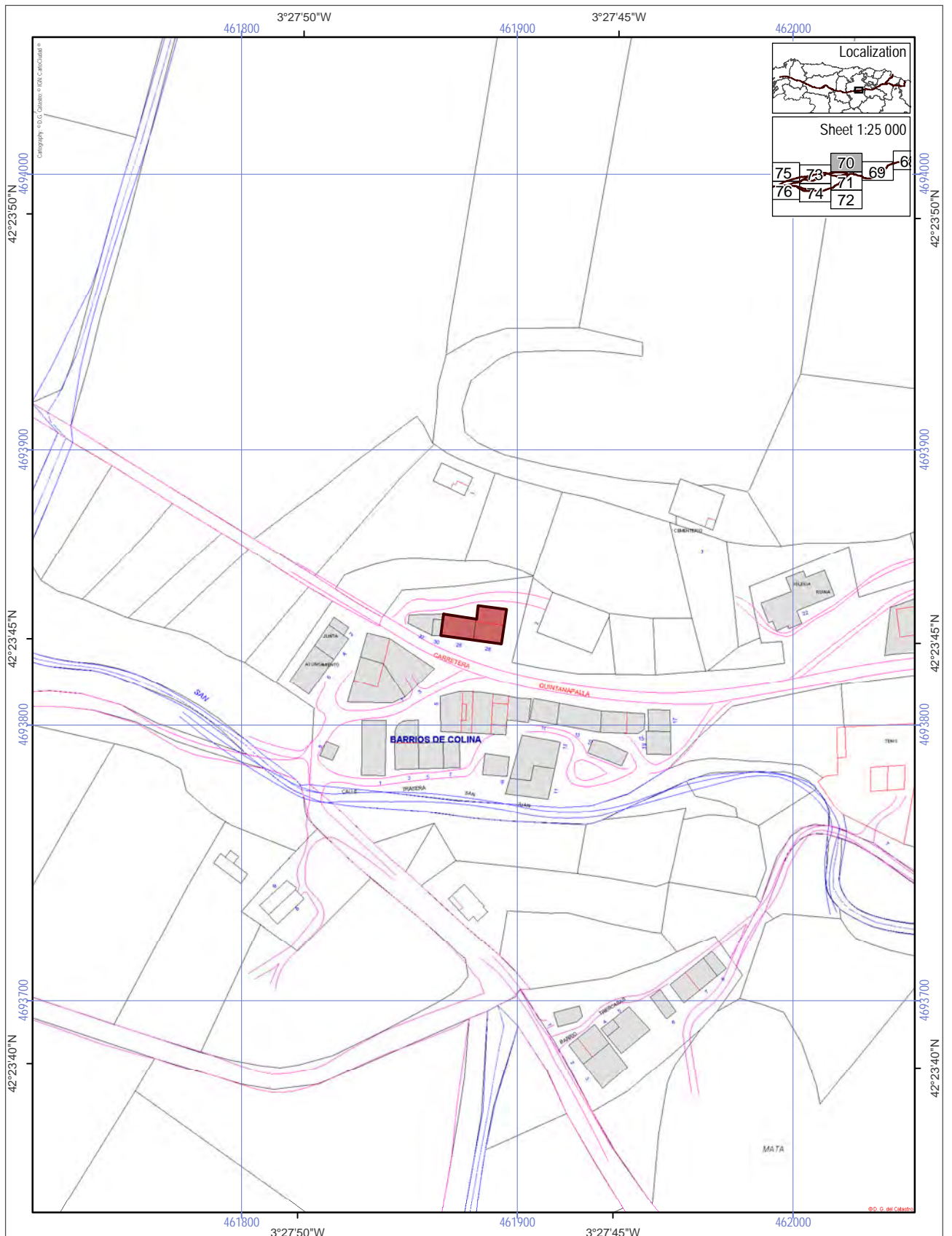


ROUTE OF SANTIAGO DE COMPOSTELA. WORLD HERITAGE
Church of San Miguel [1285]



<ul style="list-style-type: none"> World Heritage Property Route of Santiago de Compostela Associated structures (0.0660 ha) Buffer zone of the World Heritage Property 	<p>Scale 1:2 000</p> <p>0 50 100 m</p> <p>ETRS 1989, UTM Zone 30</p>	<p>NI</p>
---------------------------------------------------------------------------------------------------------------------------------------------------------------------------------------------------------------------------------------------------------------------------------------------------------------------------------------------------------------------------------------------------------------------------------------------------------------------------------------------------------------------------------------------------------------------------------------------------------------------------------------------------------------------------------------------------------------------------------------------------------------	----------------------------------------------------------------------	-----------

ROUTE OF SANTIAGO DE COMPOSTELA. WORLD HERITAGE
Church of San Juan de Ortega [1286]



World Heritage Property

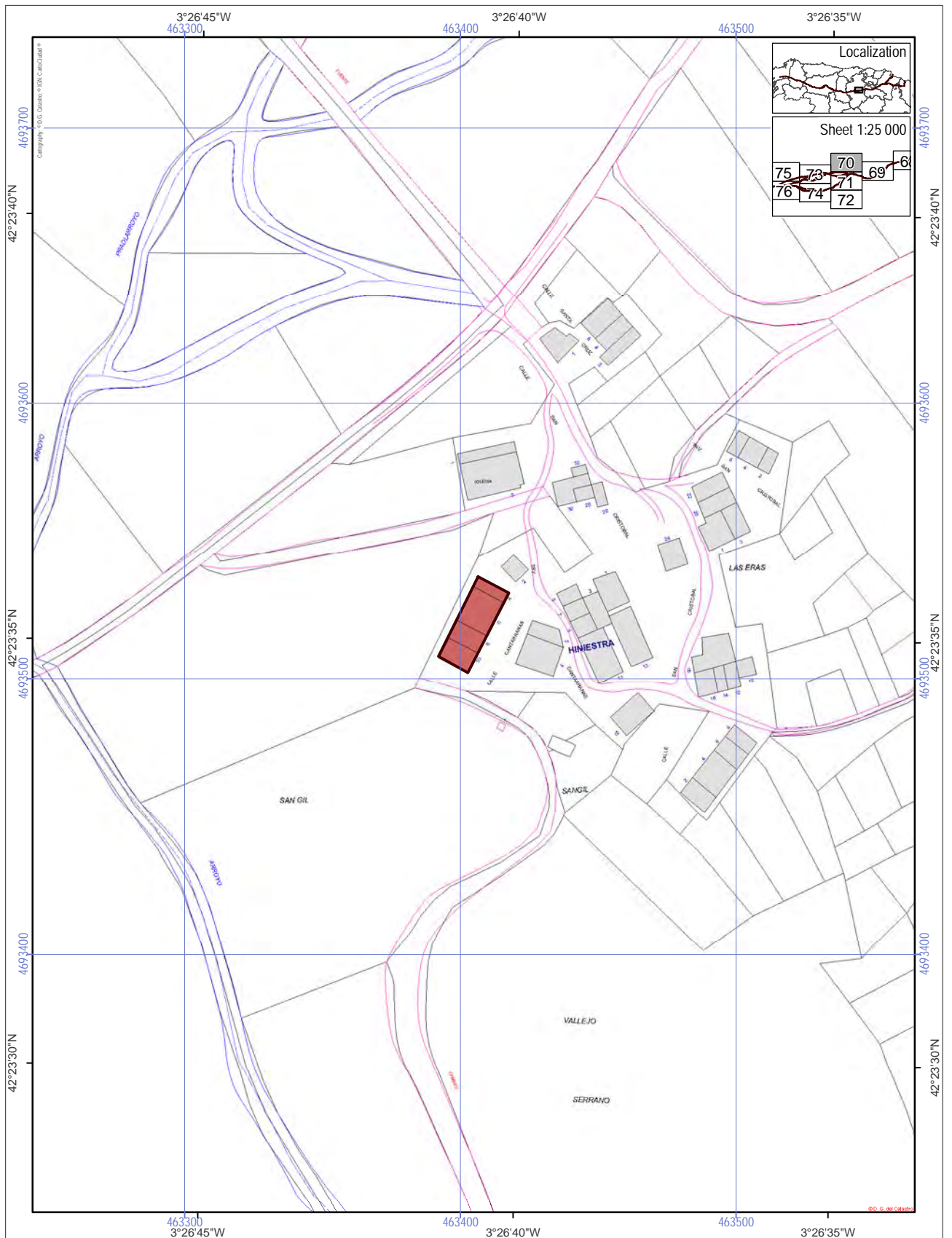
- Route of Santiago de Compostela
- Associated structures (0.0230 ha)
- Buffer zone of the World Heritage Property

Scale 1:2 000

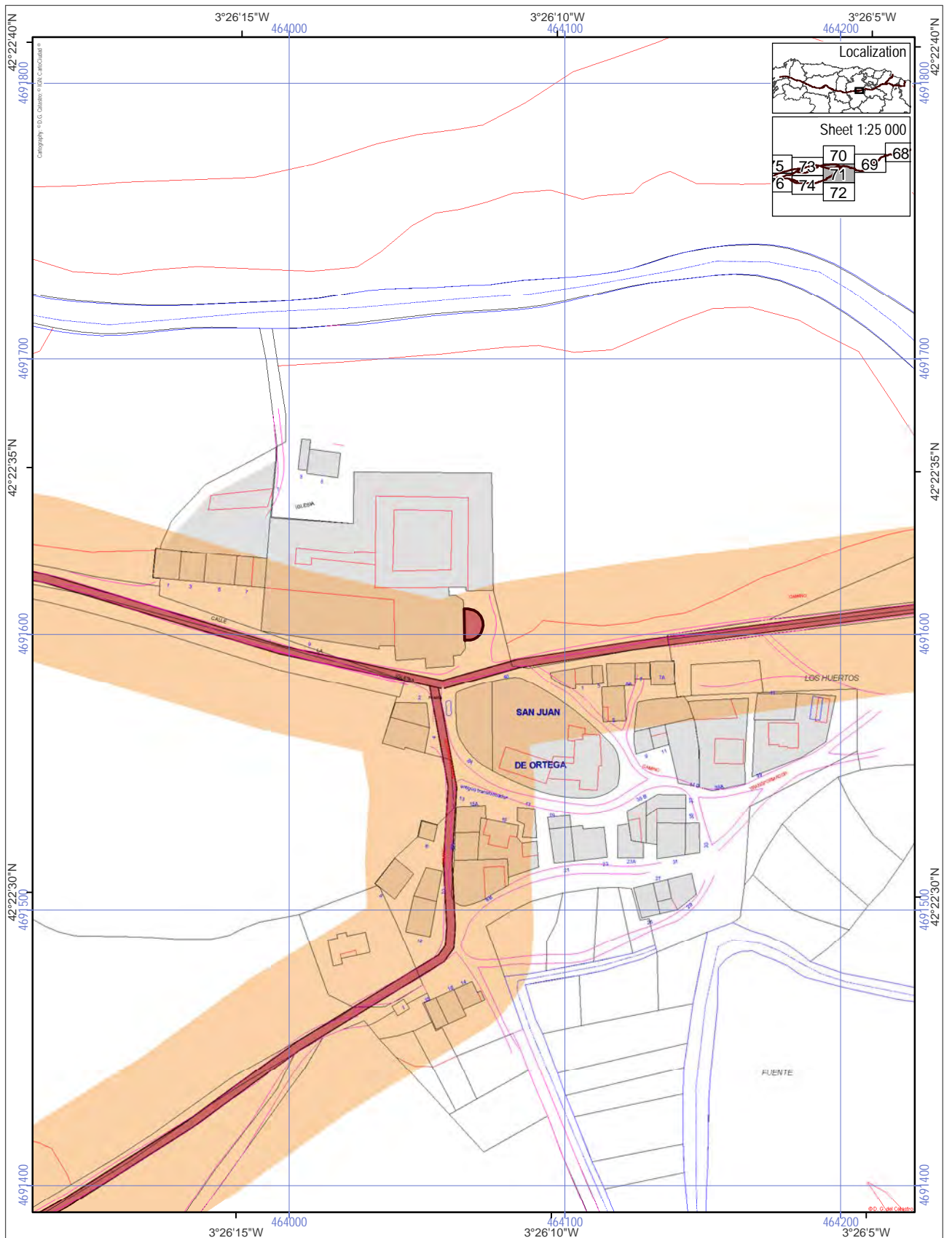
0 50 100 m

ETRS 1989, UTM Zone 30

ROUTE OF SANTIAGO DE COMPOSTELA. WORLD HERITAGE
 Church of San Martín [1287]



ROUTE OF SANTIAGO DE COMPOSTELA. WORLD HERITAGE Parish Church [1288]

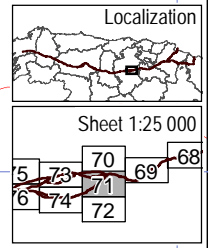
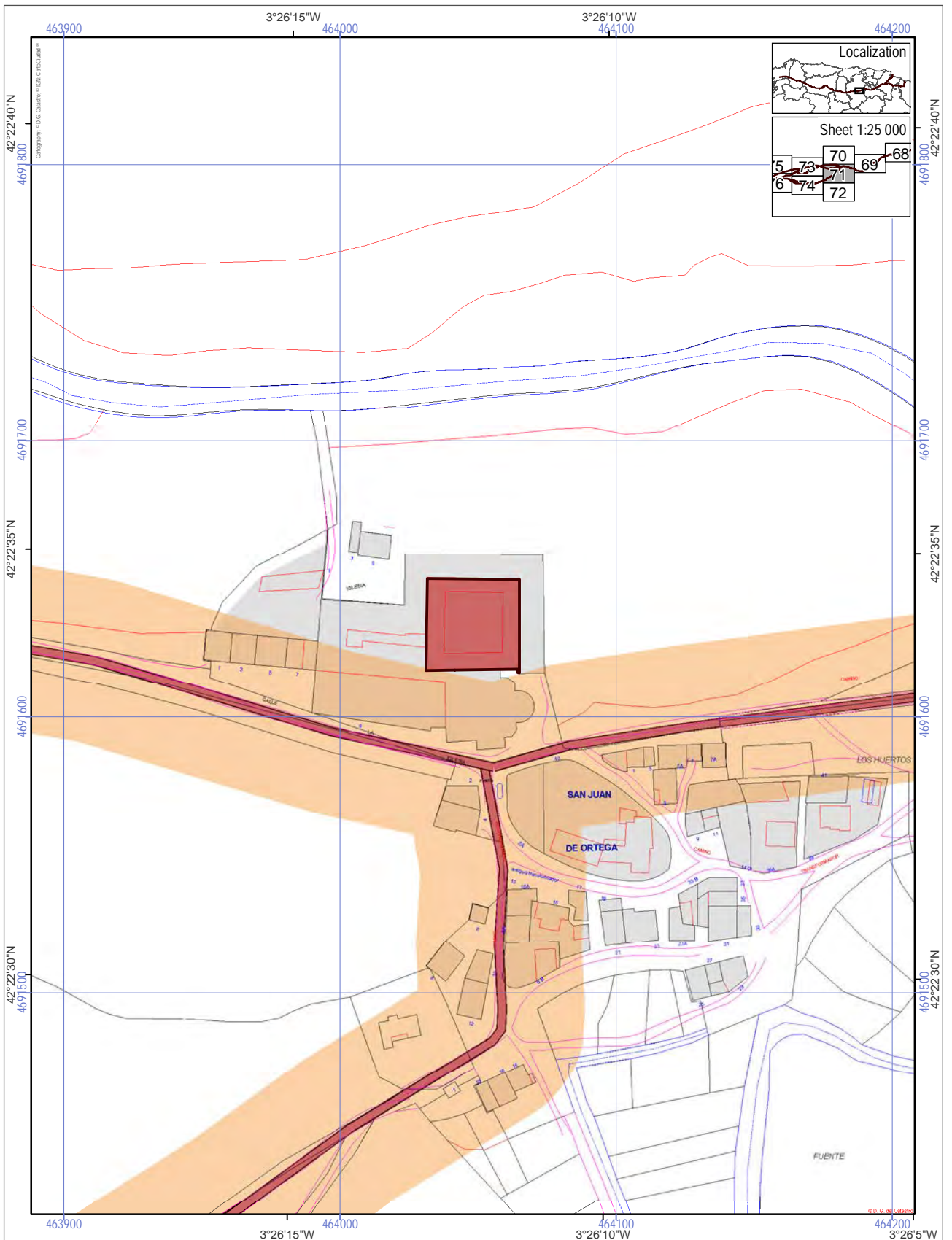


World Heritage Property
 Route of Santiago de Compostela
 Associated structures (0.0060 ha)
 Buffer zone of the World Heritage Property

Scale 1:2 000
 0 50 100 m
 ETRS 1989, UTM Zone 30

Localization
 Sheet 1:25 000
 5 6 7 8 9 10 11 12
 70 71 72
 73 74

ROUTE OF SANTIAGO DE COMPOSTELA. WORLD HERITAGE
 Chapel of the Saint [1289]

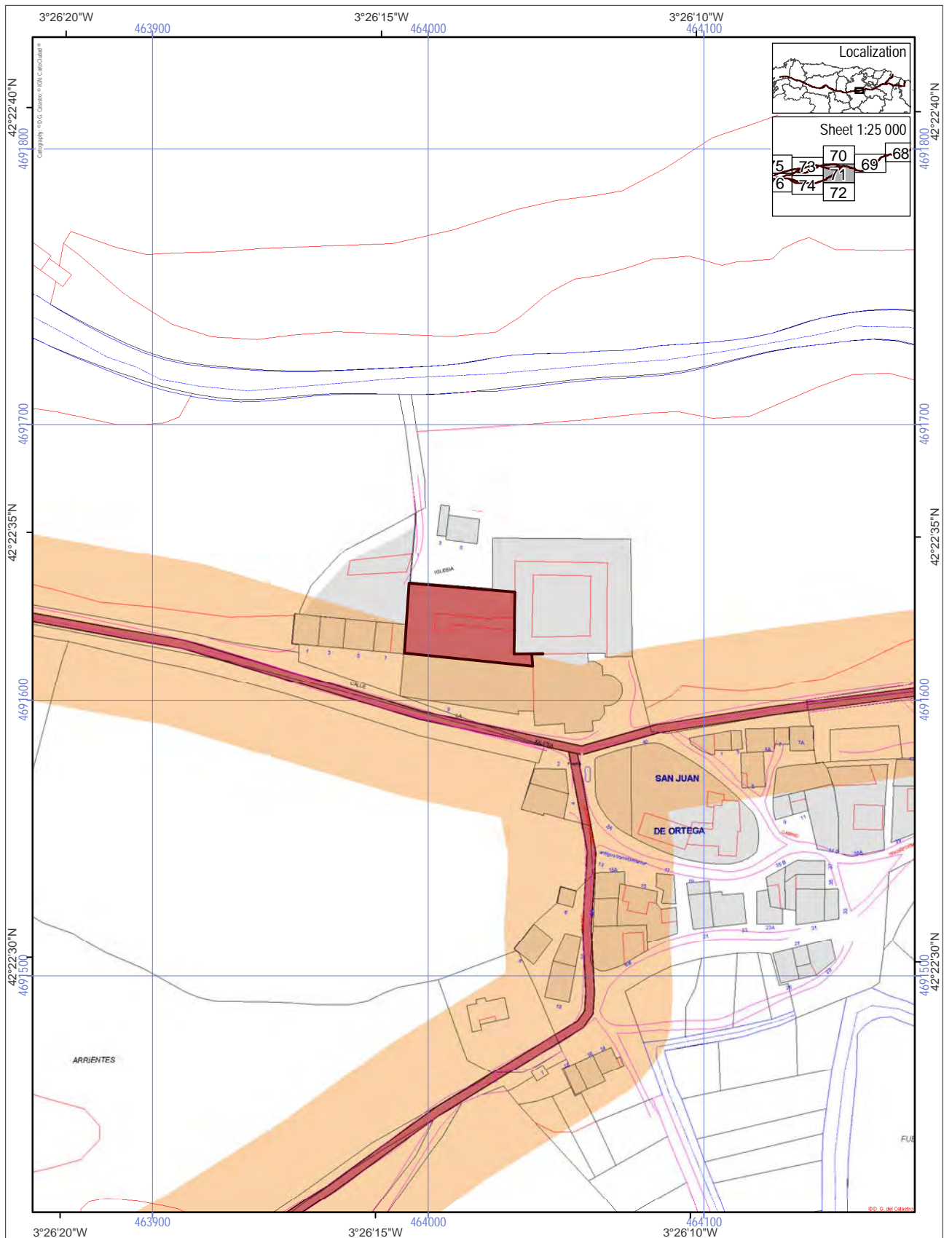


World Heritage Property
 Route of Santiago de Compostela
 Associated structures (0.1100 ha)
 Buffer zone of the World Heritage Property

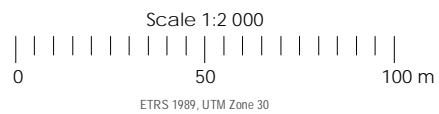
Scale 1:2 000
 0 50 100 m
 ETRS 1989, UTM Zone 30

NI

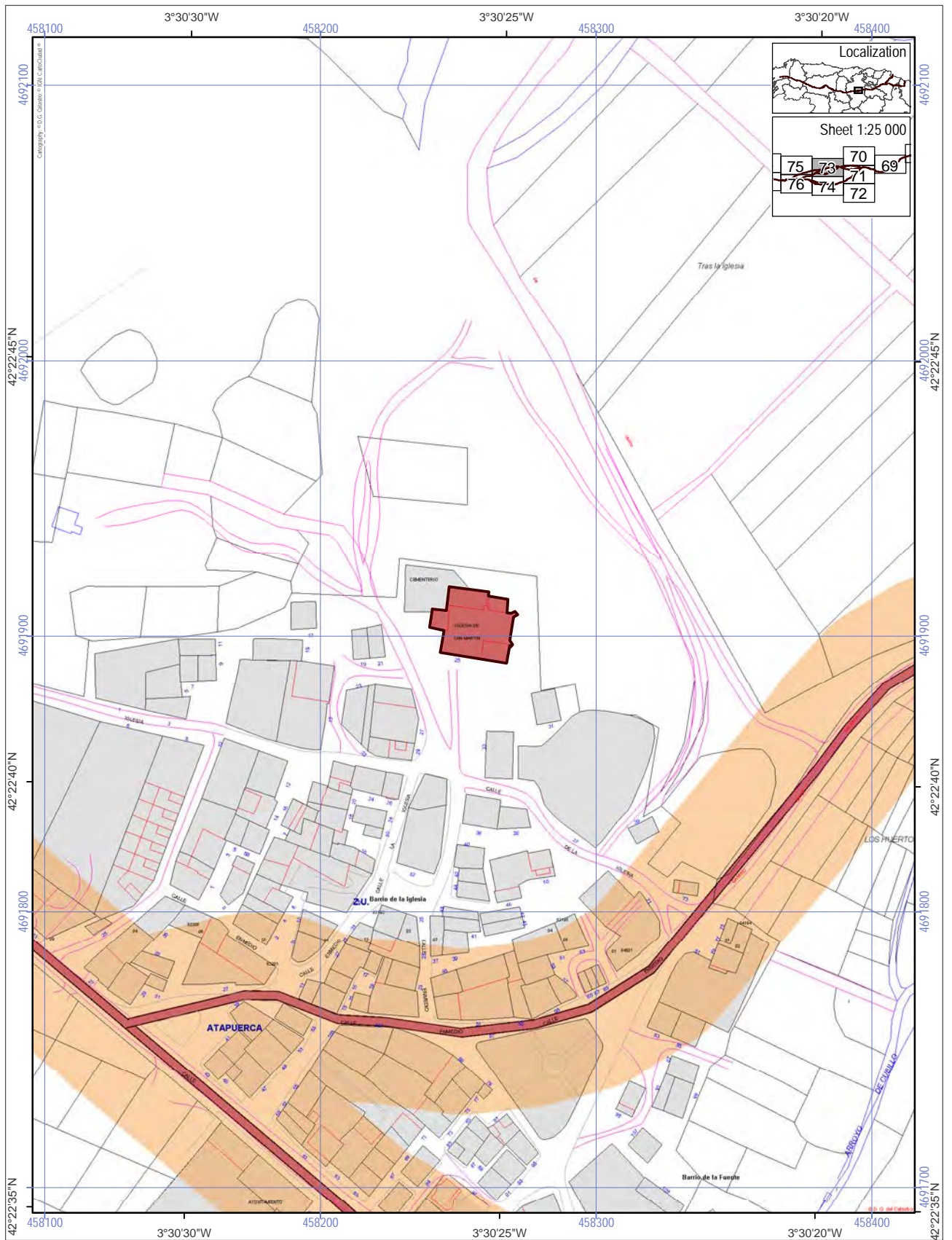
ROUTE OF SANTIAGO DE COMPOSTELA. WORLD HERITAGE
 Convent of Jeronimos [1290]



- World Heritage Property
- Route of Santiago de Compostela
- Associated structures (0.0790 ha)
- Buffer zone of the World Heritage Property



ROUTE OF SANTIAGO DE COMPOSTELA. WORLD HERITAGE
Hospice house [1291]

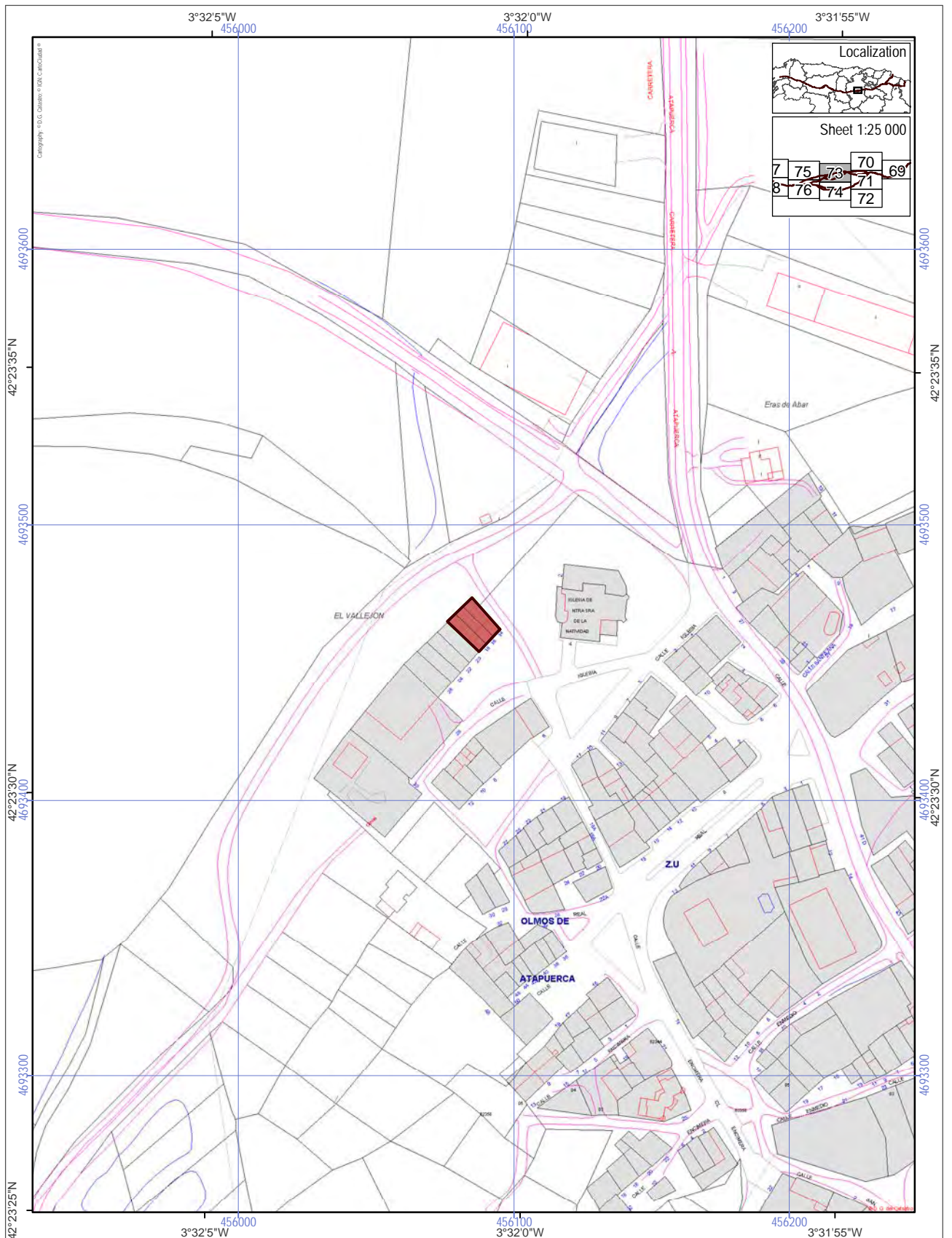


World Heritage Property
 Route of Santiago de Compostela
 Associated structures (0.0590 ha)
 Buffer zone of the World Heritage Property

Scale 1:2 000
 0 50 100 m
 ETRS 1989, UTM Zone 30

NI

ROUTE OF SANTIAGO DE COMPOSTELA. WORLD HERITAGE
 Church of San Martín [1292]



Localization

Sheet 1:25 000

7	75	73	70	69
8	76	74	71	72

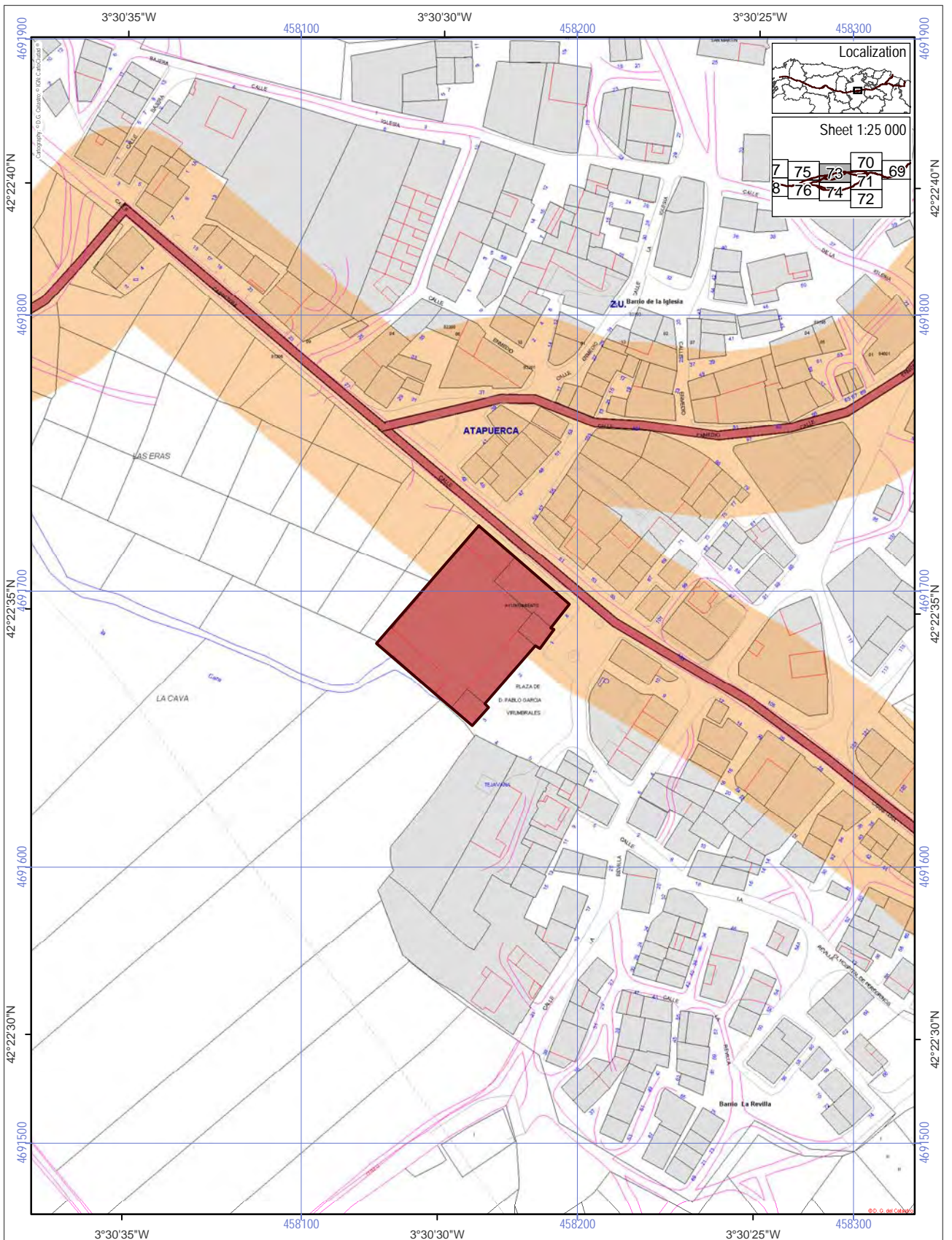
World Heritage Property

- Route of Santiago de Compostela
- Associated structures (0.0160 ha)
- Buffer zone of the World Heritage Property

Scale 1:2 000

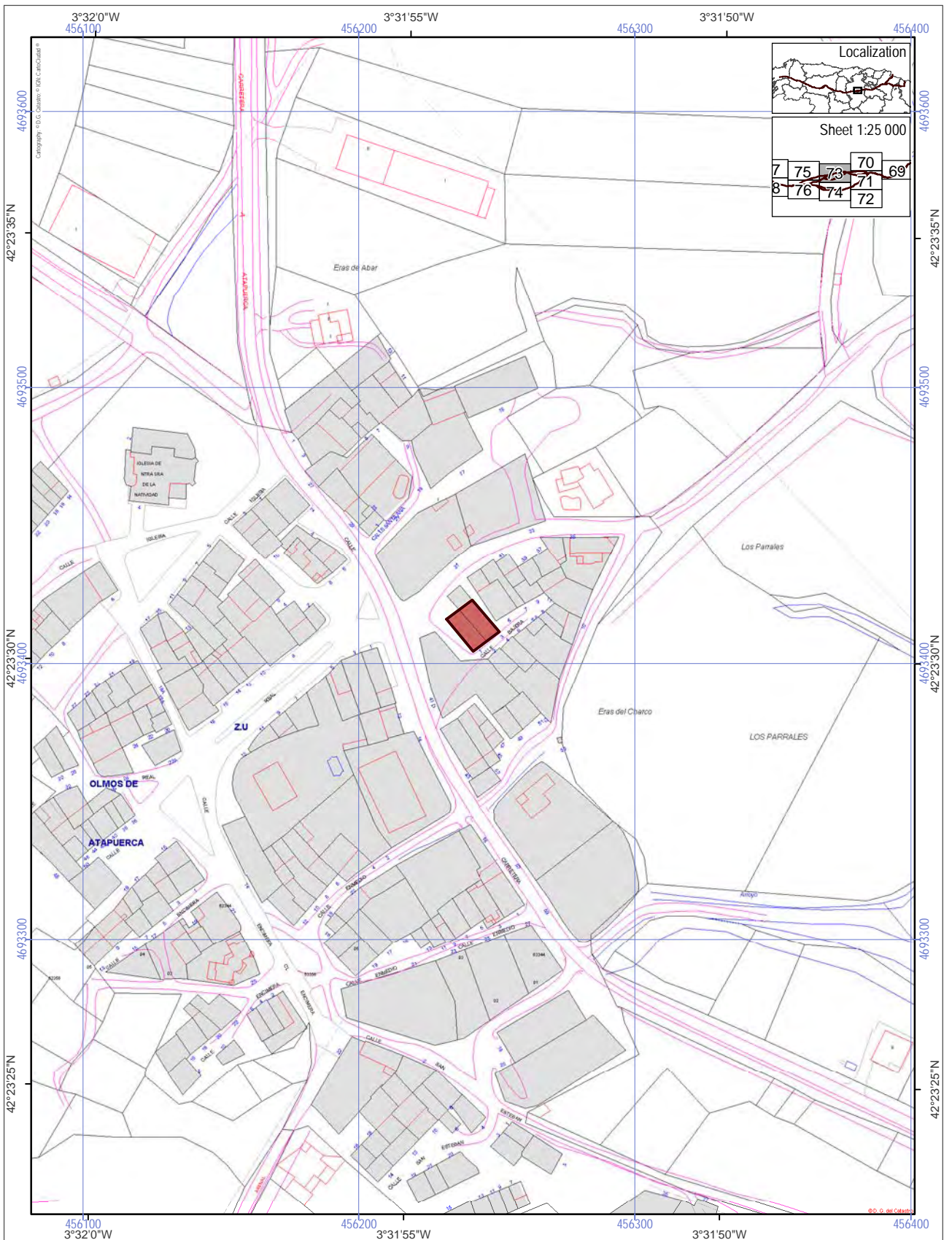
ETRS 1989, UTM Zone 30

ROUTE OF SANTIAGO DE COMPOSTELA. WORLD HERITAGE
Alta street house [1293]



<ul style="list-style-type: none"> World Heritage Property Route of Santiago de Compostela Associated structures (0.2490 ha) Buffer zone of the World Heritage Property 	<p>Scale 1:2 000</p> <p>0 50 100 m</p> <p>ETRS 1989, UTM Zone 30</p>	
----------------------------------------------------------------------------------------------------------------------------------------------------------------------------------------------------------------------------------------------------------------------------------------------------------------------------------------------------------------------------------------------------------------------------------------------------------------------------------------------------------------------------------------------------------------------------------------------------------------------------------------------------------------------------------------------------------------------------------------------------------------------------------------------------------------------	----------------------------------------------------------------------	--

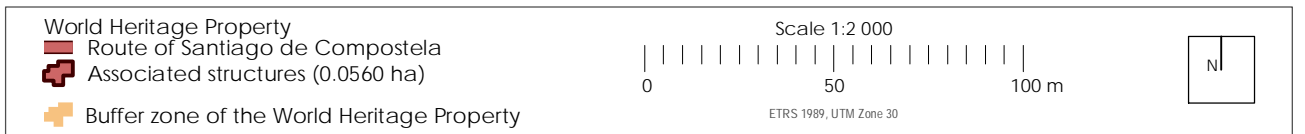
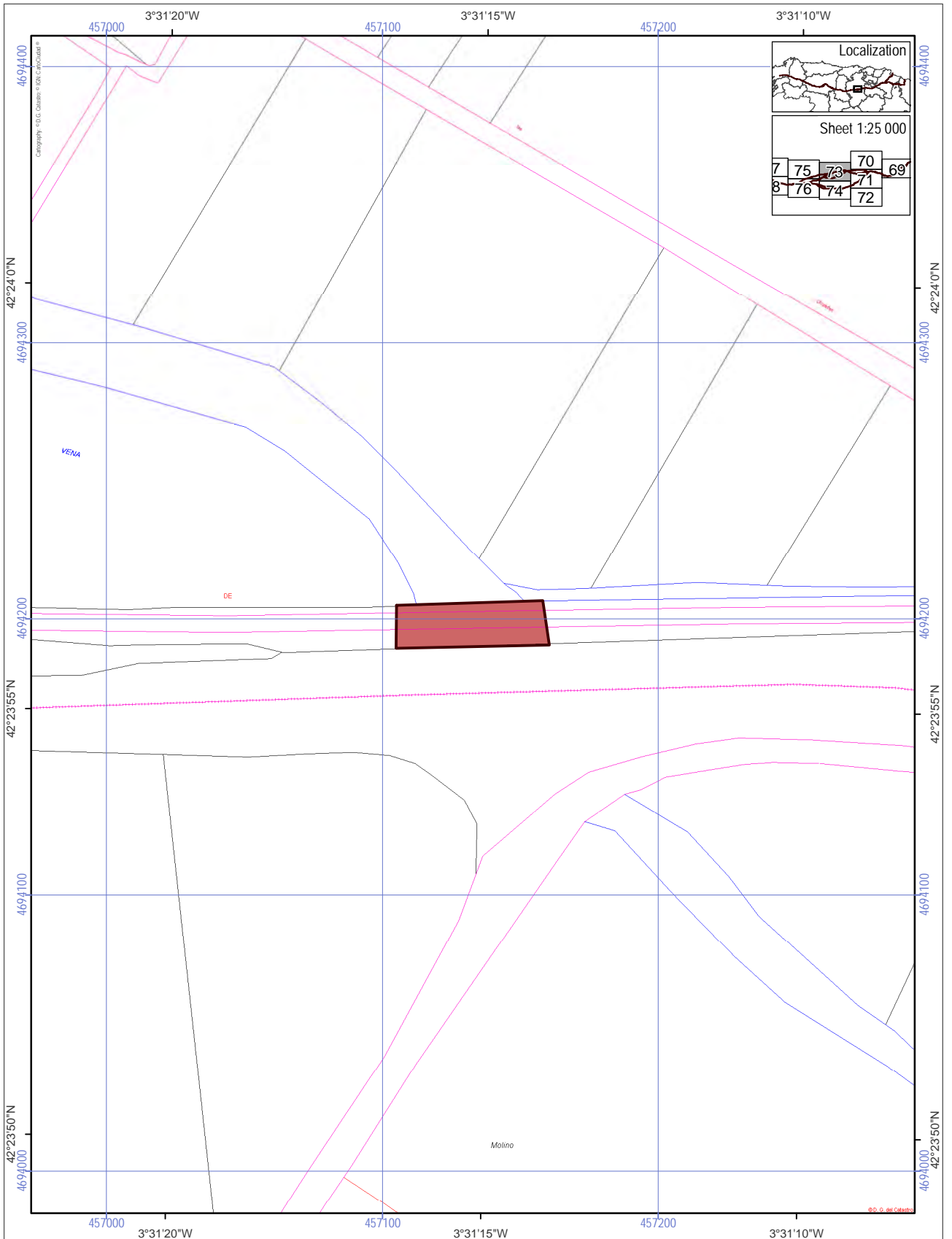
ROUTE OF SANTIAGO DE COMPOSTELA. WORLD HERITAGE
Pablo Garcia Virumbrales School [1294]



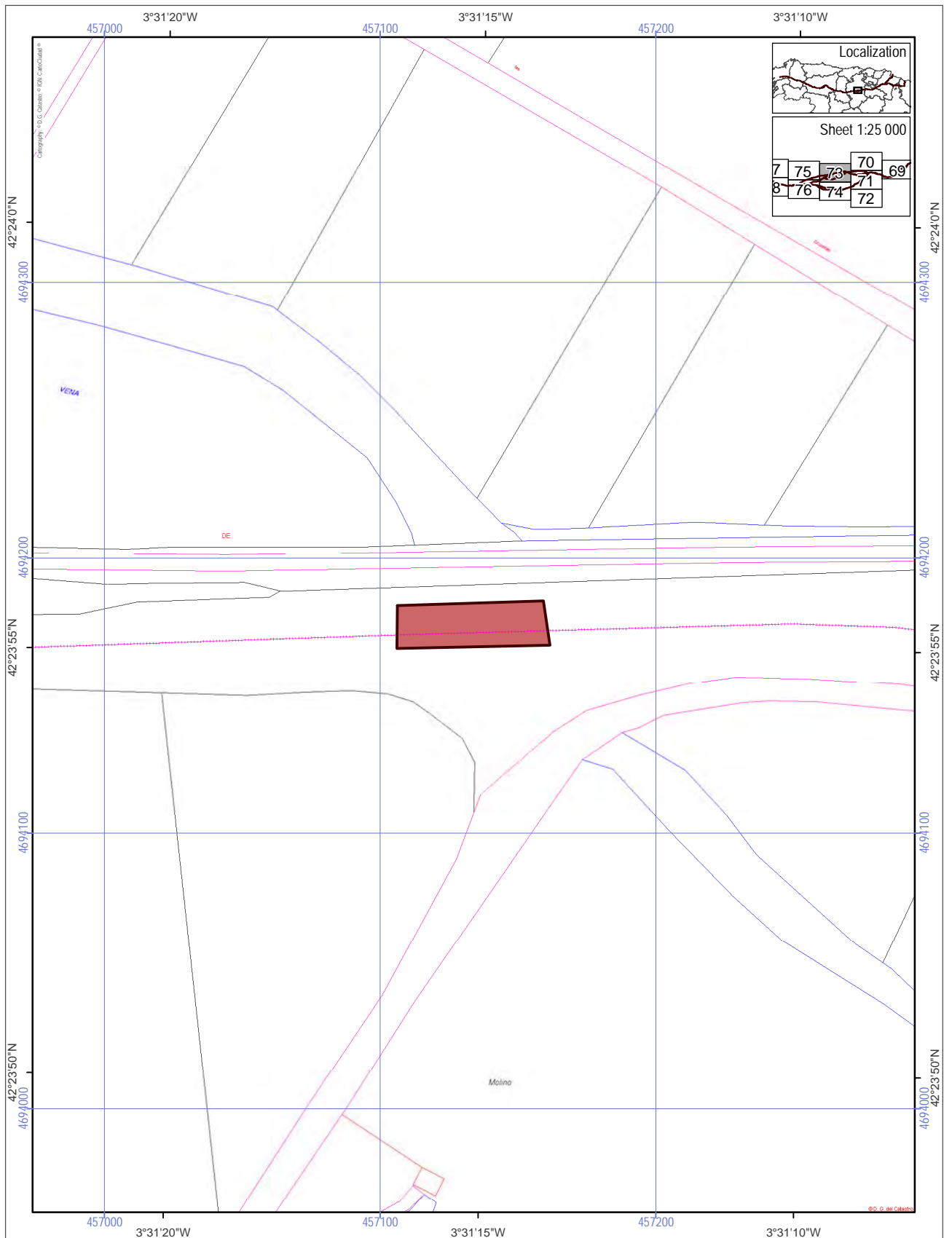
World Heritage Property
 Route of Santiago de Compostela
 Associated structures (0.0180 ha)
 Buffer zone of the World Heritage Property

Scale 1:2 000
 0 50 100 m
 ETRS 1989, UTM Zone 30

ROUTE OF SANTIAGO DE COMPOSTELA. WORLD HERITAGE
 85. Mesio street house [1295]

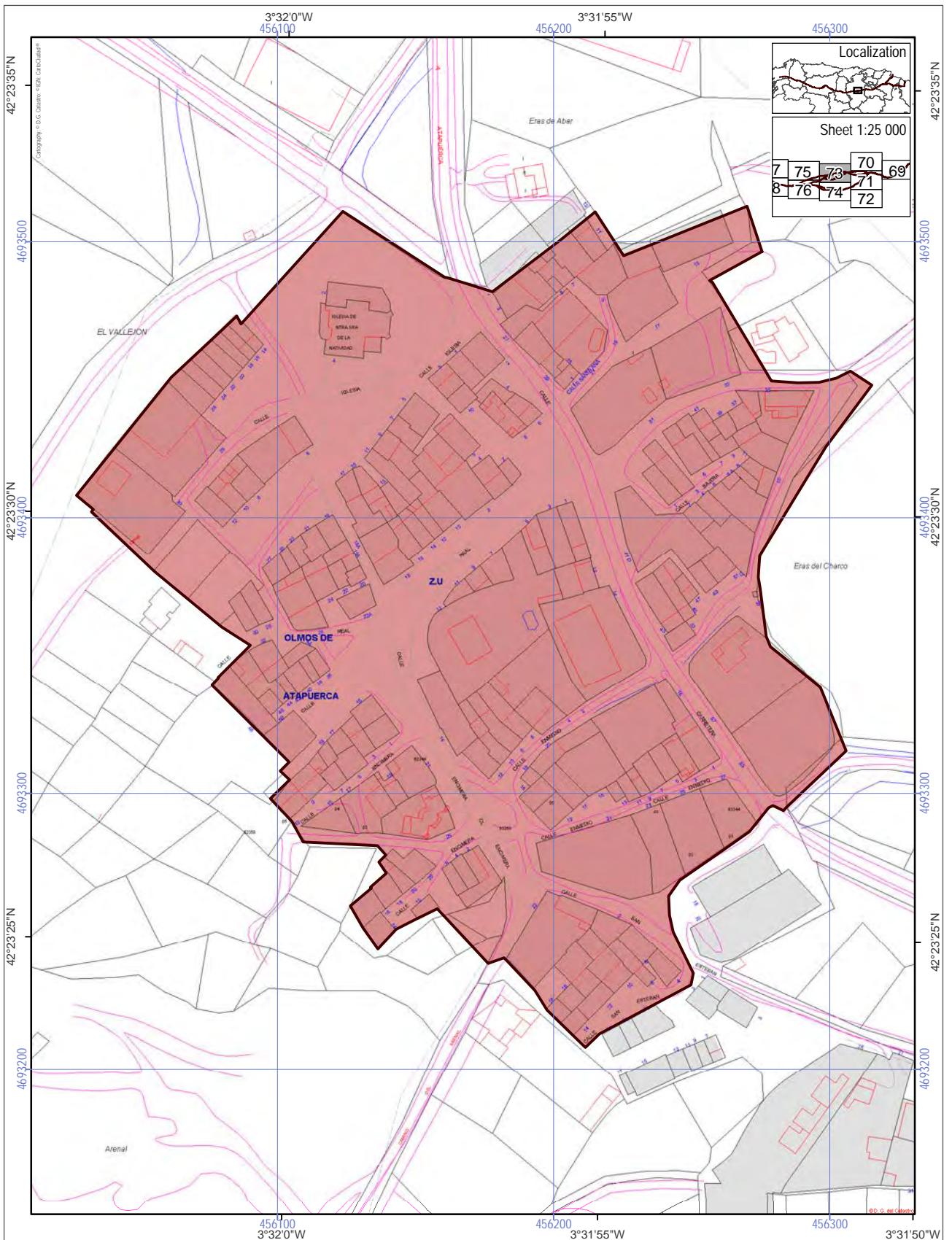


ROUTE OF SANTIAGO DE COMPOSTELA. WORLD HERITAGE
 Madrid-Hendaya railway bridge [1296]

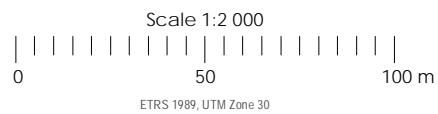


<ul style="list-style-type: none"> World Heritage Property Route of Santiago de Compostela Associated structures (0.0160 ha) Buffer zone of the World Heritage Property 	<p>Scale 1:2 000</p> <p>0 50 100 m</p> <p>ETRS 1989, UTM Zone 30</p>	
---------------------------------------------------------------------------------------------------------------------------------------------------------------------------------------------------------------------------------------------------------------------------------------------------------------------------------------------------------------------------------------------------------------------------------------------------------------------------------------------------------------------------------------------------------------------------------------------------------------------------------------------------------------------------------------------------------------------------------------------------------------------------------------------------------------	----------------------------------------------------------------------	--

ROUTE OF SANTIAGO DE COMPOSTELA. WORLD HERITAGE
 Bridge over the Vena river [1297]



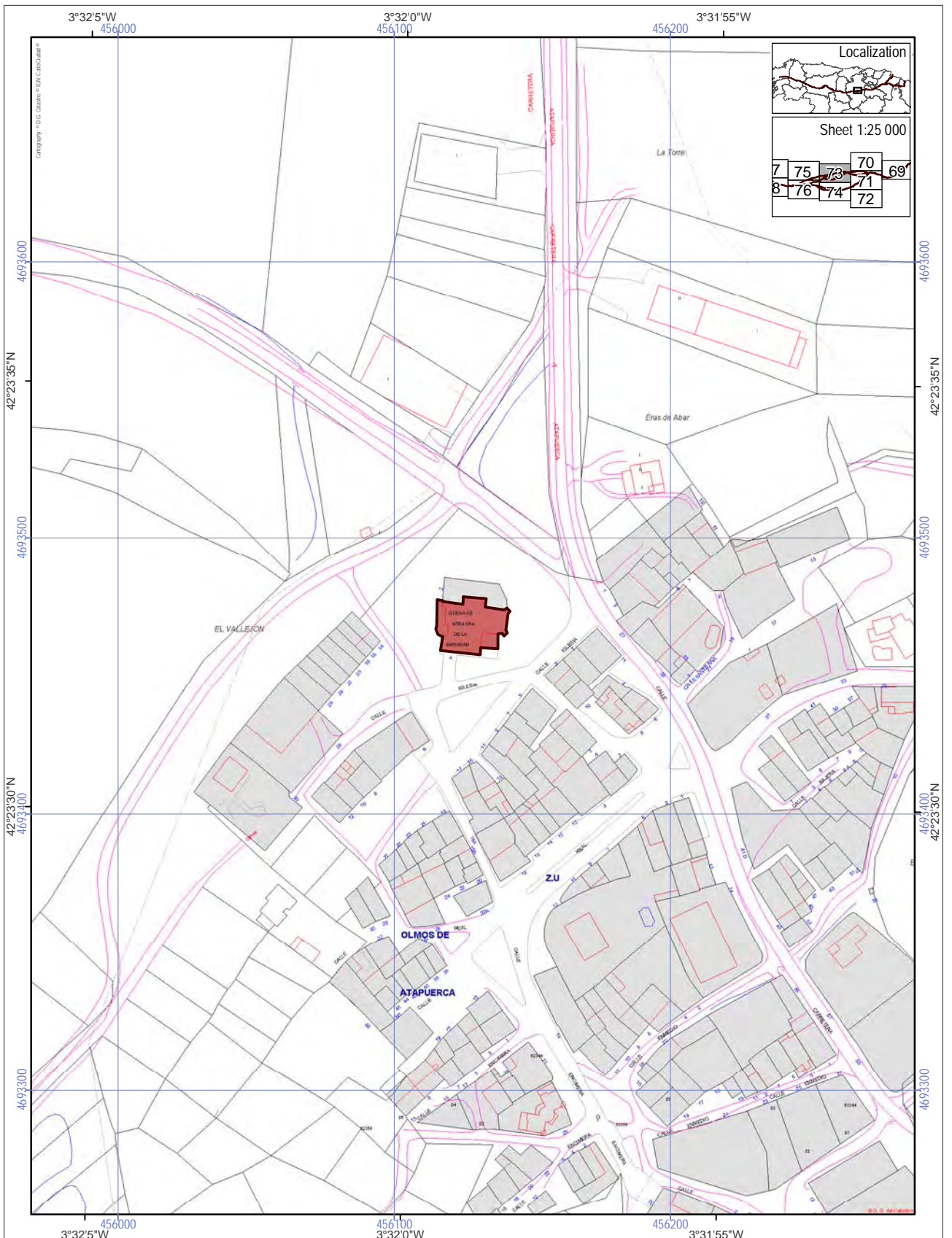
- World Heritage Property
- Route of Santiago de Compostela
- Associated structures (5.9460 ha)
- Buffer zone of the World Heritage Property



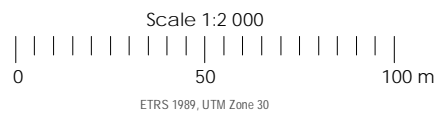
ETRS 1989, UTM Zone 30



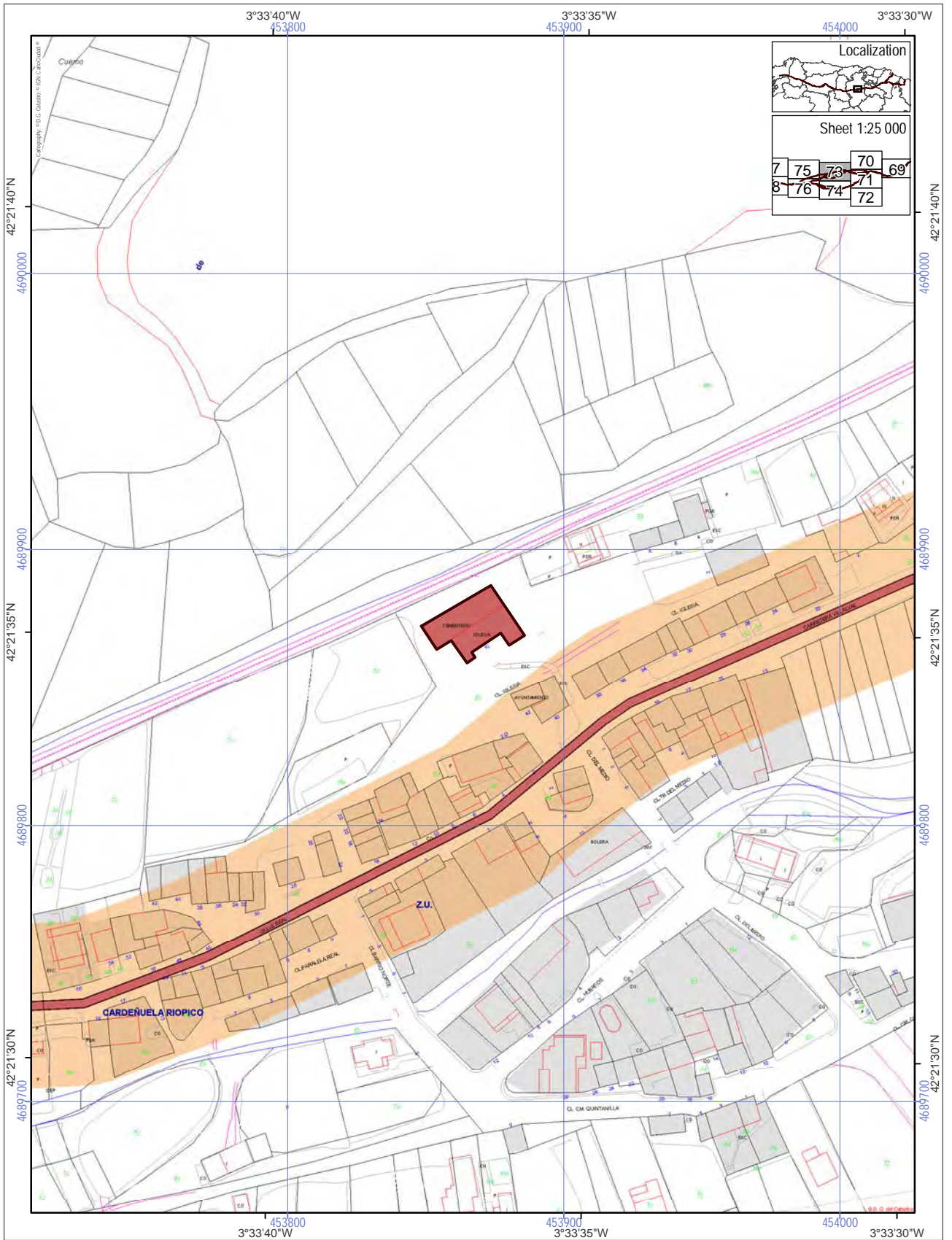
ROUTE OF SANTIAGO DE COMPOSTELA. WORLD HERITAGE
Olmos de Atapuerca [1298]



- World Heritage Property
- Route of Santiago de Compostela
- Associated structures (0.0420 ha)
- Buffer zone of the World Heritage Property



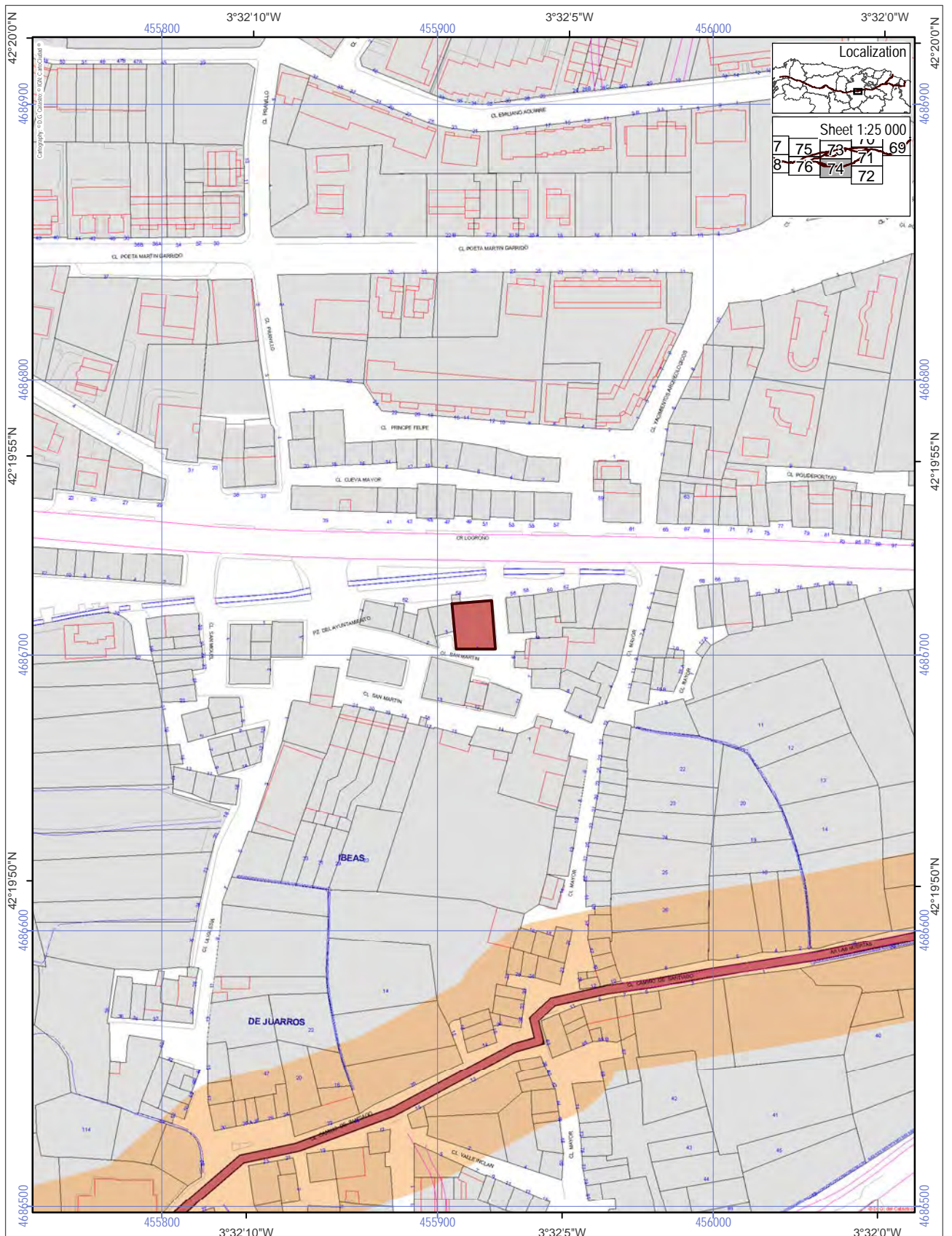
ROUTE OF SANTIAGO DE COMPOSTELA. WORLD HERITAGE
 Church of Natividad de Nuestra Señora (Church of Our Lady's Nativity) [1299]



World Heritage Property
 Route of Santiago de Compostela
 Associated structures (0.0500 ha)
 Buffer zone of the World Heritage Property

Scale 1:2 000
 0 50 100 m
 ETRS 1989, UTM Zone 30

ROUTE OF SANTIAGO DE COMPOSTELA. WORLD HERITAGE
 Church of Santa Olalla [1300]



Localization

Sheet 1:25 000

7	75	73	71	69
8	76	74	72	

World Heritage Property

Route of Santiago de Compostela

Associated structures (0.0250 ha)

Buffer zone of the World Heritage Property

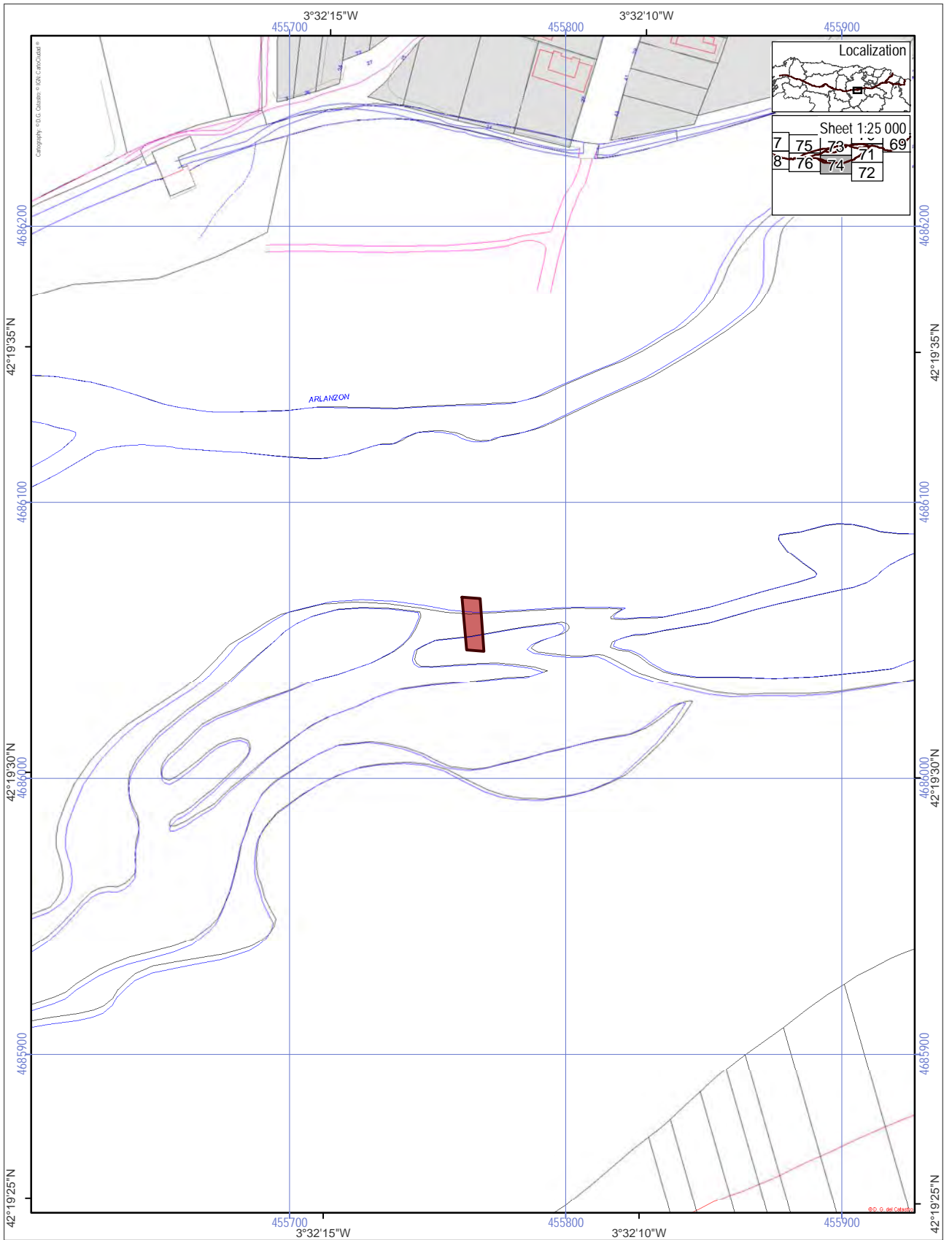
Scale 1:2 000

0 50 100 m

ETRS 1989, UTM Zone 30

ROUTE OF SANTIAGO DE COMPOSTELA. WORLD HERITAGE

4. San Martín street house [1303]



World Heritage Property

Route of Santiago de Compostela

Associated structures (0.0130 ha)

Buffer zone of the World Heritage Property

Scale 1:2 000

0 50 100 m

ETRS 1989, UTM Zone 30




NI

ROUTE OF SANTIAGO DE COMPOSTELA. WORLD HERITAGE

Bridge [1304]



World Heritage Property

-  Route of Santiago de Compostela
-  Associated structures (0.0370 ha)
-  Buffer zone of the World Heritage Property

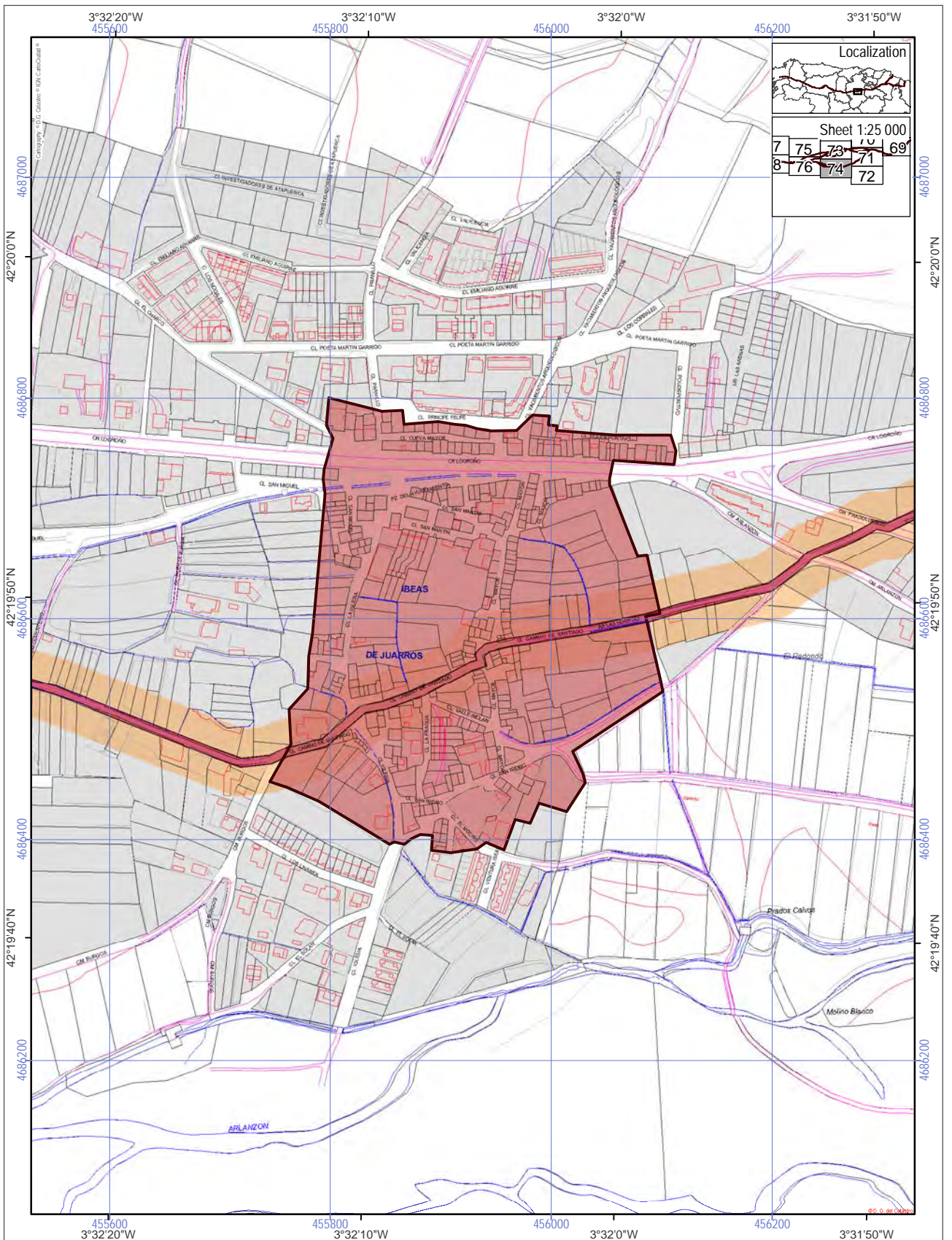
Scale 1:2 000

0 50 100 m

ETRS 1989, UTM Zone 30

NI

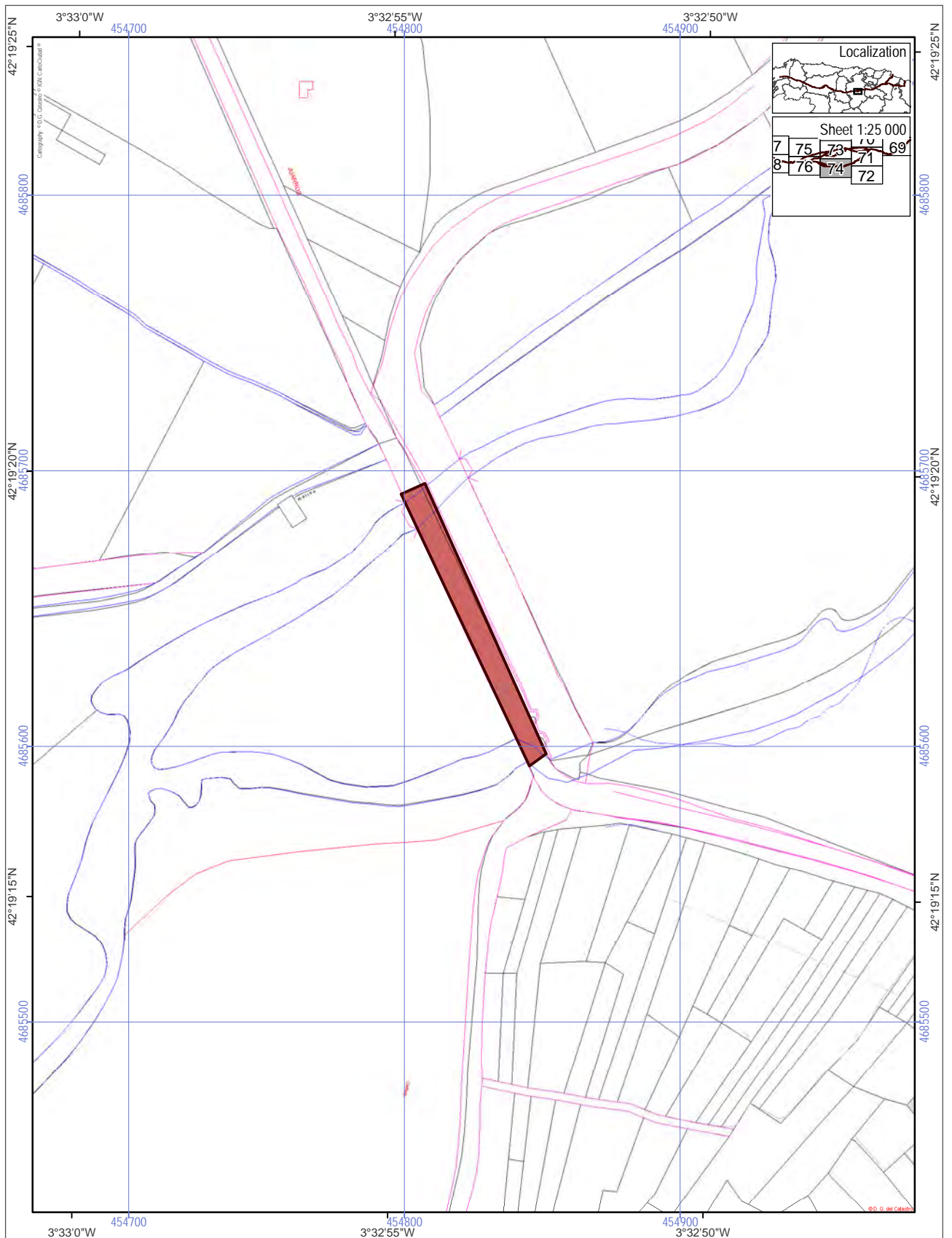
ROUTE OF SANTIAGO DE COMPOSTELA. WORLD HERITAGE
Mill [1305]



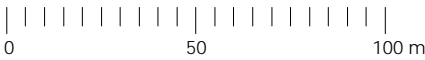


World Heritage Property
 Route of Santiago de Compostela
 Associated structures (4.6880 ha)
 Buffer zone of the World Heritage Property

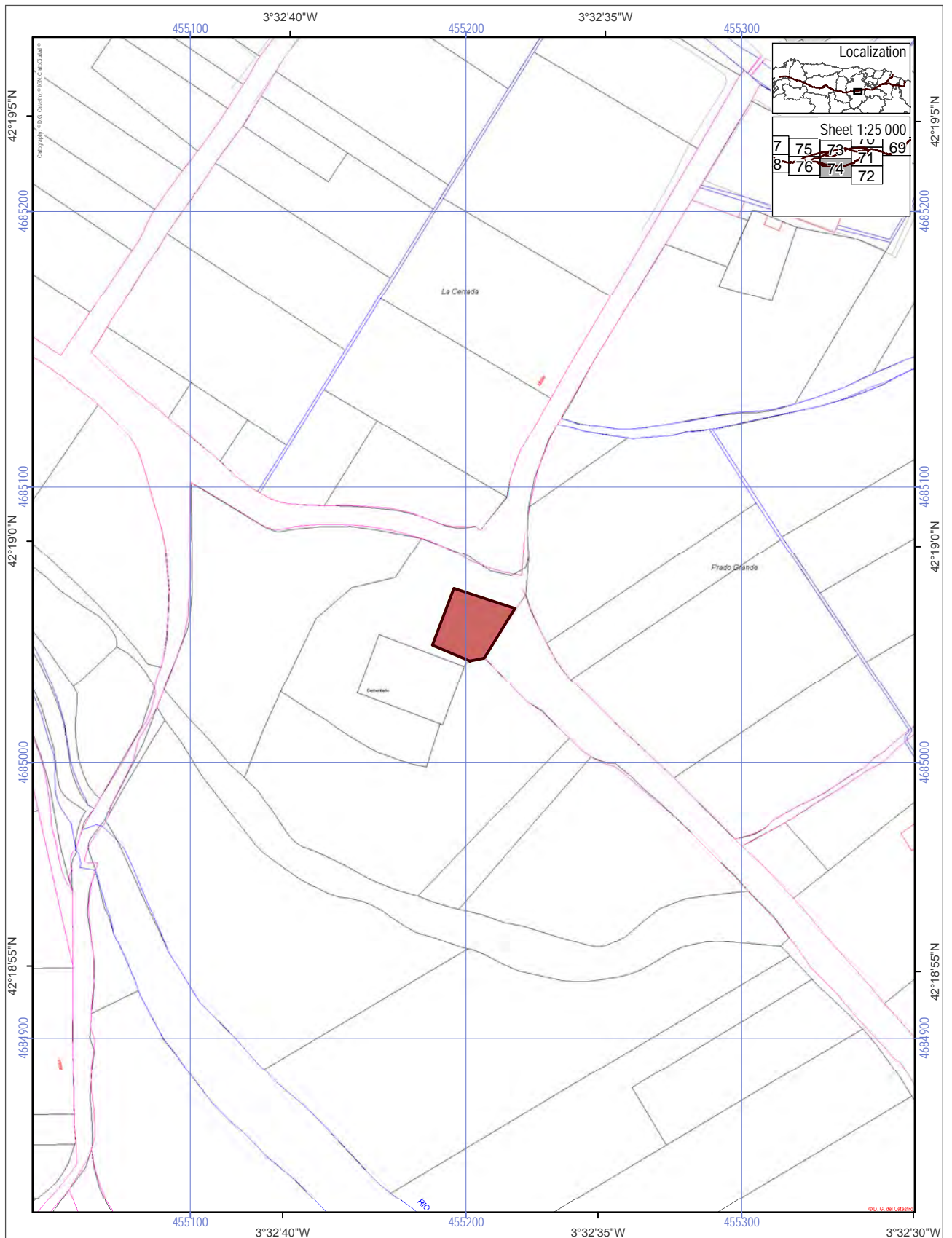
Scale 1:5 000
 0 100 200 m
 ETRS 1989, UTM Zone 30

ROUTE OF SANTIAGO DE COMPOSTELA. WORLD HERITAGE
 Ibeas de Juarros Old town quarter [1306]






World Heritage Property	Scale 1:2 000	
 Route of Santiago de Compostela  Associated structures (0.0720 ha)		
 Buffer zone of the World Heritage Property	ETRS 1989, UTM Zone 30	

ROUTE OF SANTIAGO DE COMPOSTELA. WORLD HERITAGE
San Andres Bridge [1307]




World Heritage Property

-  Route of Santiago de Compostela
-  Associated structures (0.0610 ha)
-  Buffer zone of the World Heritage Property

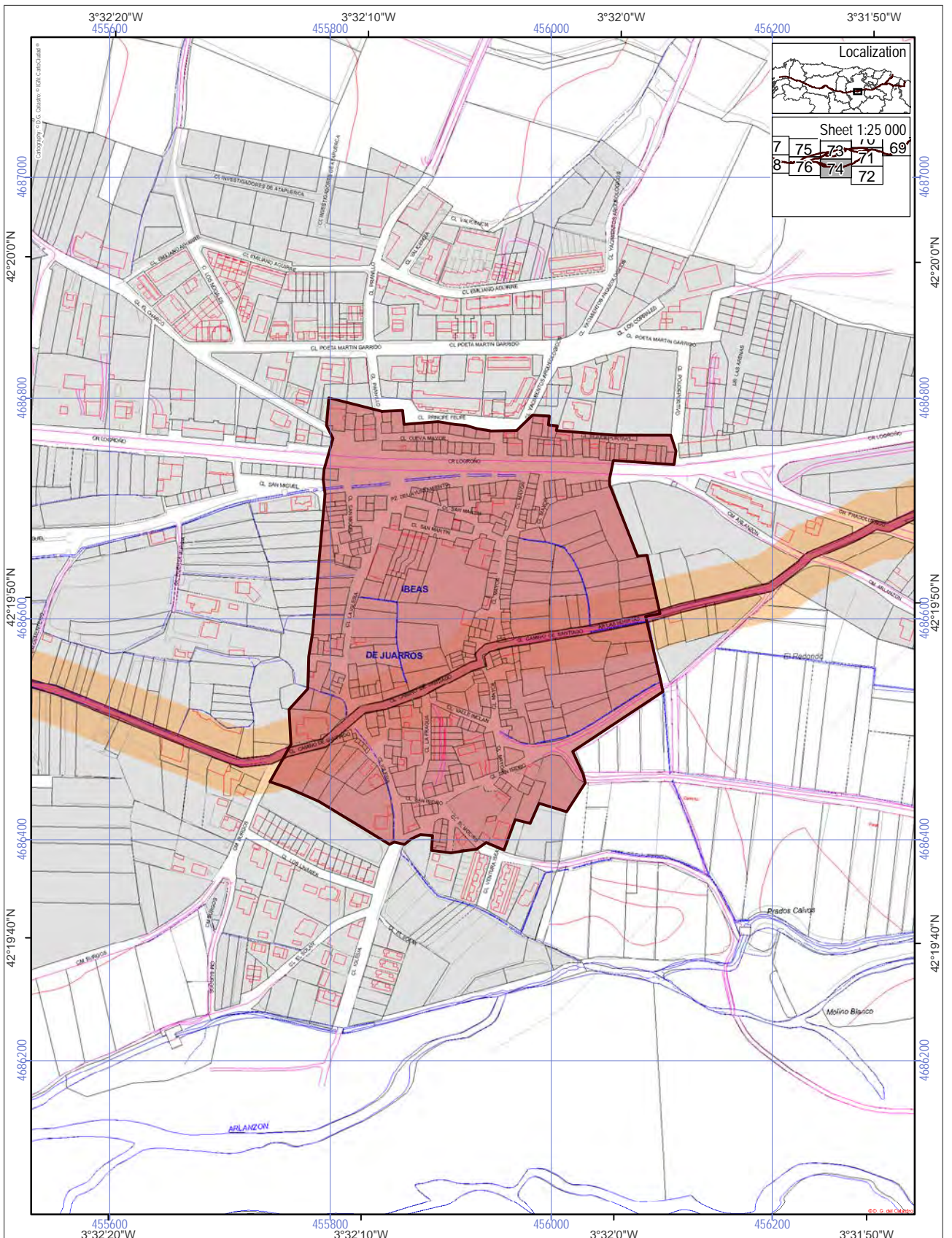
Scale 1:2 000

0 | 50 | 100 m

ETRS 1989, UTM Zone 30



ROUTE OF SANTIAGO DE COMPOSTELA. WORLD HERITAGE
 Monastery of San Cristobal de Ibeas [1308]

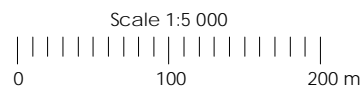


Localization

Sheet 1:25 000

7	75	73	69
8	76	74	72

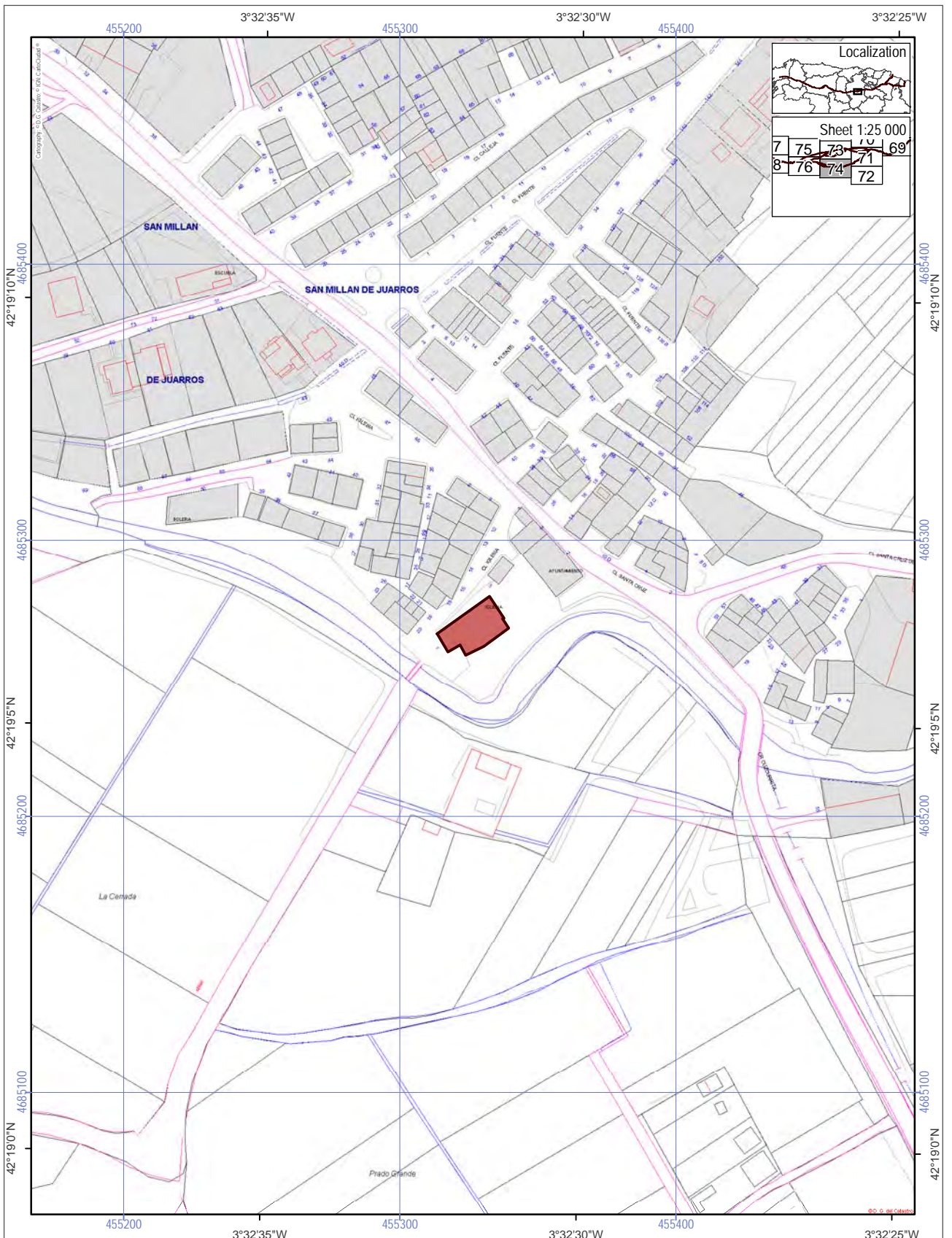
- World Heritage Property
- Route of Santiago de Compostela
- Associated structures (19.9120 ha)
- Buffer zone of the World Heritage Property



ETRS 1989, UTM Zone 30



ROUTE OF SANTIAGO DE COMPOSTELA. WORLD HERITAGE
Ibeas de Juarros Urban Whole [1309]



Localization

Sheet 1:25 000

7	75	73	71	69
8	76	74	72	

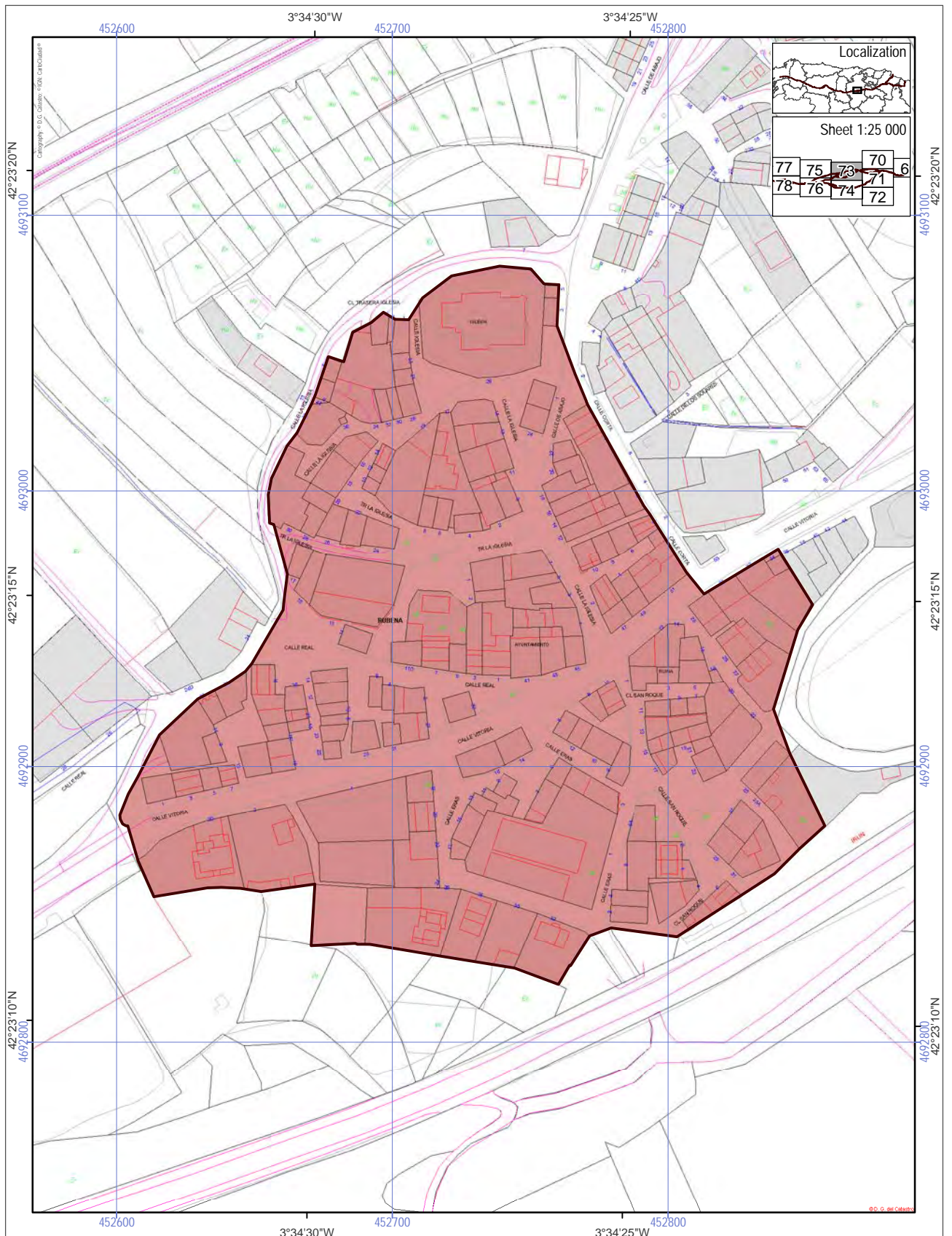
World Heritage Property

- Route of Santiago de Compostela
- Associated structures (0.0280 ha)
- Buffer zone of the World Heritage Property

Scale 1:2 000

ETRS 1989, UTM Zone 30

ROUTE OF SANTIAGO DE COMPOSTELA. WORLD HERITAGE
 Church of San Millán de Abad [1310]

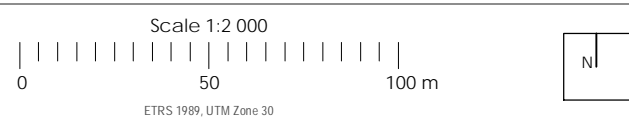


Localization

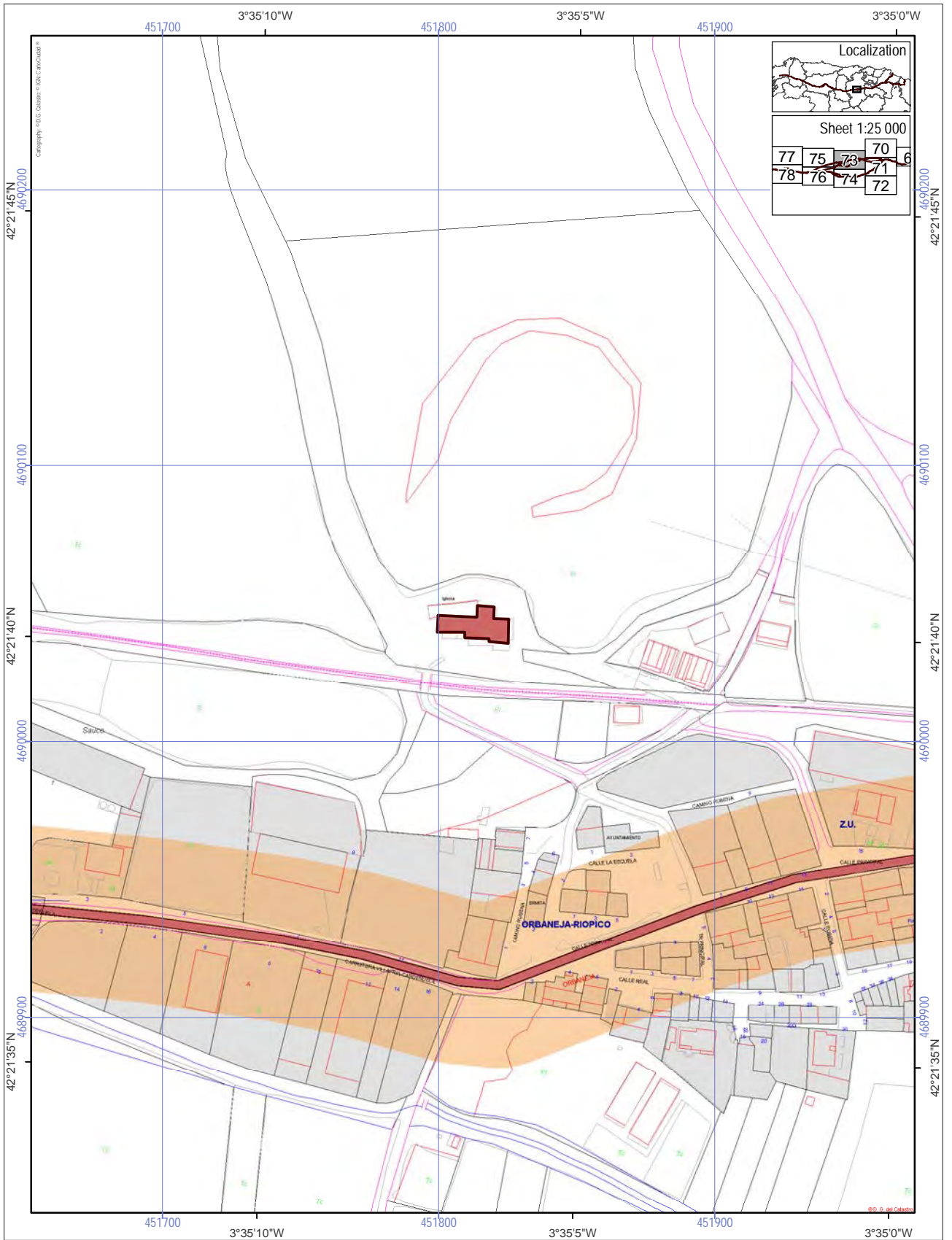
Sheet 1:25 000

77	75	73	70	6
78	76	74	72	

- World Heritage Property
- Route of Santiago de Compostela
- Associated structures (4.2040 ha)
- Buffer zone of the World Heritage Property



ROUTE OF SANTIAGO DE COMPOSTELA. WORLD HERITAGE
Rubena [1311]



Localization

Sheet 1:25 000

77	75	73	70	6
78	76	74	71	72

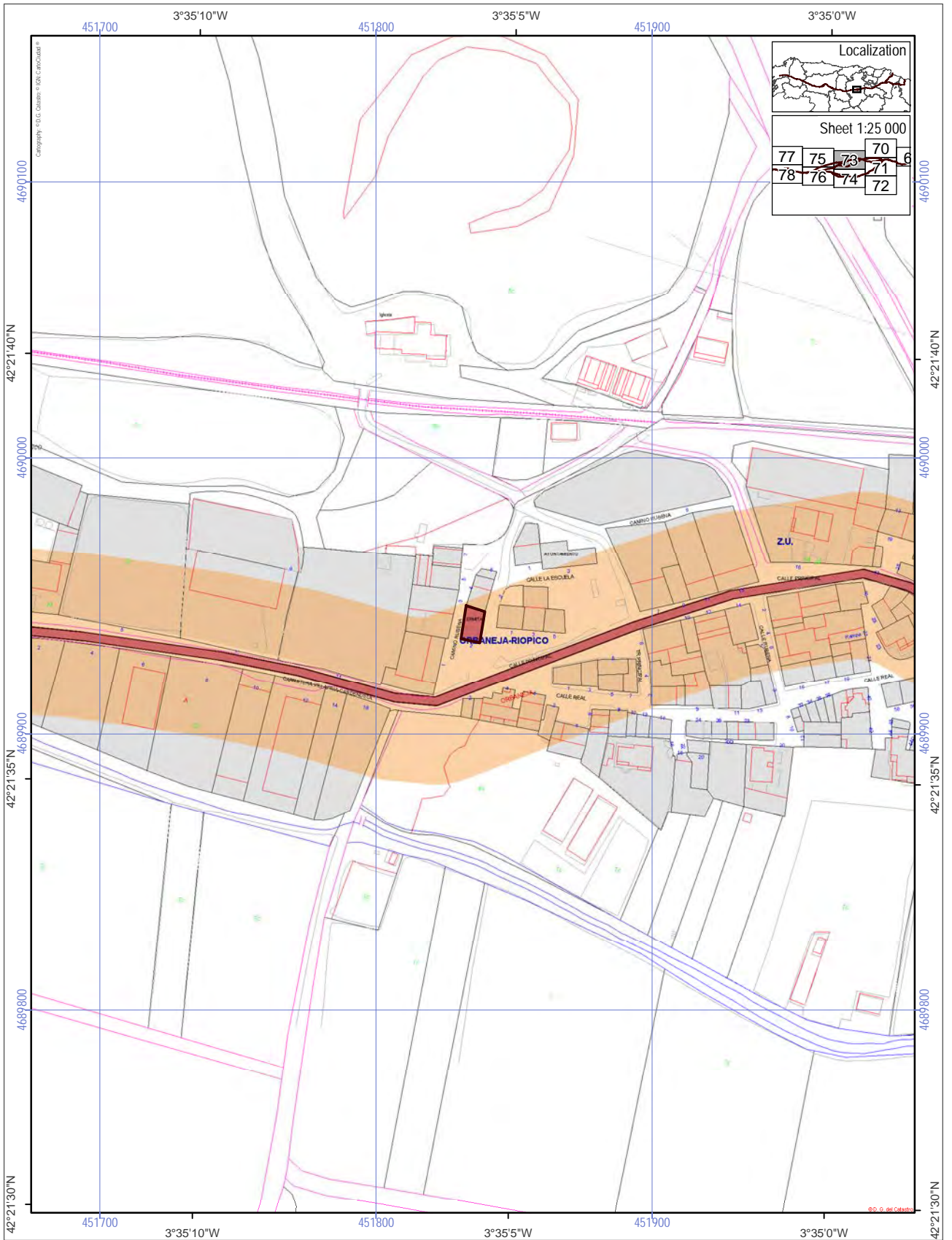
World Heritage Property

- Route of Santiago de Compostela
- Associated structures (0.0260 ha)
- Buffer zone of the World Heritage Property

Scale 1:2 000

ETRS 1989, UTM Zone 30

ROUTE OF SANTIAGO DE COMPOSTELA. WORLD HERITAGE
 Parish Church [1314]



Localization

Sheet 1:25 000

77	75	73	70
78	76	74	72

World Heritage Property

- Route of Santiago de Compostela
- Associated structures (0.0090 ha)
- Buffer zone of the World Heritage Property

Scale 1:2 000

0 50 100 m

ETRS 1989, UTM Zone 30

ROUTE OF SANTIAGO DE COMPOSTELA. WORLD HERITAGE
Hermitage [1315]